




Pennington County Preattack Plan Map Book Section II

1:50,000 Series



July 11, 2012

This Page Intentionally Left Blank

Pennington County Preattack Plan Map Book
Section II
1:50,000 Series

Table of Contents1
Township Range2
Quadrangle Layout3
Overview Map4
Aerial Map Series (Left Page)5-99
Topographical Map Series (Right Page)5-99



This preattack plan map book was developed based on GIS data for Pennington County. Current up to date GIS data will ensure the preattack plan map book contains the most current information available.

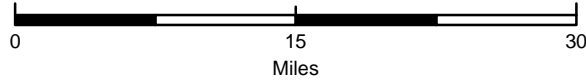
Data was utilized from several sources including but not limited to: Pennington County Community Wildfire Protection Plan, Pennington County GIS, USFS and the BLM. Other GIS data was developed using GIS as needed to support the needs of this document. Some data may be subjective and users are encouraged to record comments so future editions of the preattack plan map book are more comprehensive and provide greater accuracy.

The data used in this plan is the most current and complete available at the time of publication. It should not be considered all-inclusive. This book is dynamic and may be edited, updated, or modified without notice. Special thanks to everyone who contributed to this map book.

The non-system Forest Service roads may not be suitable for travel, but are included for reference purposes.

Township Range Map

1:650,000
NAD83

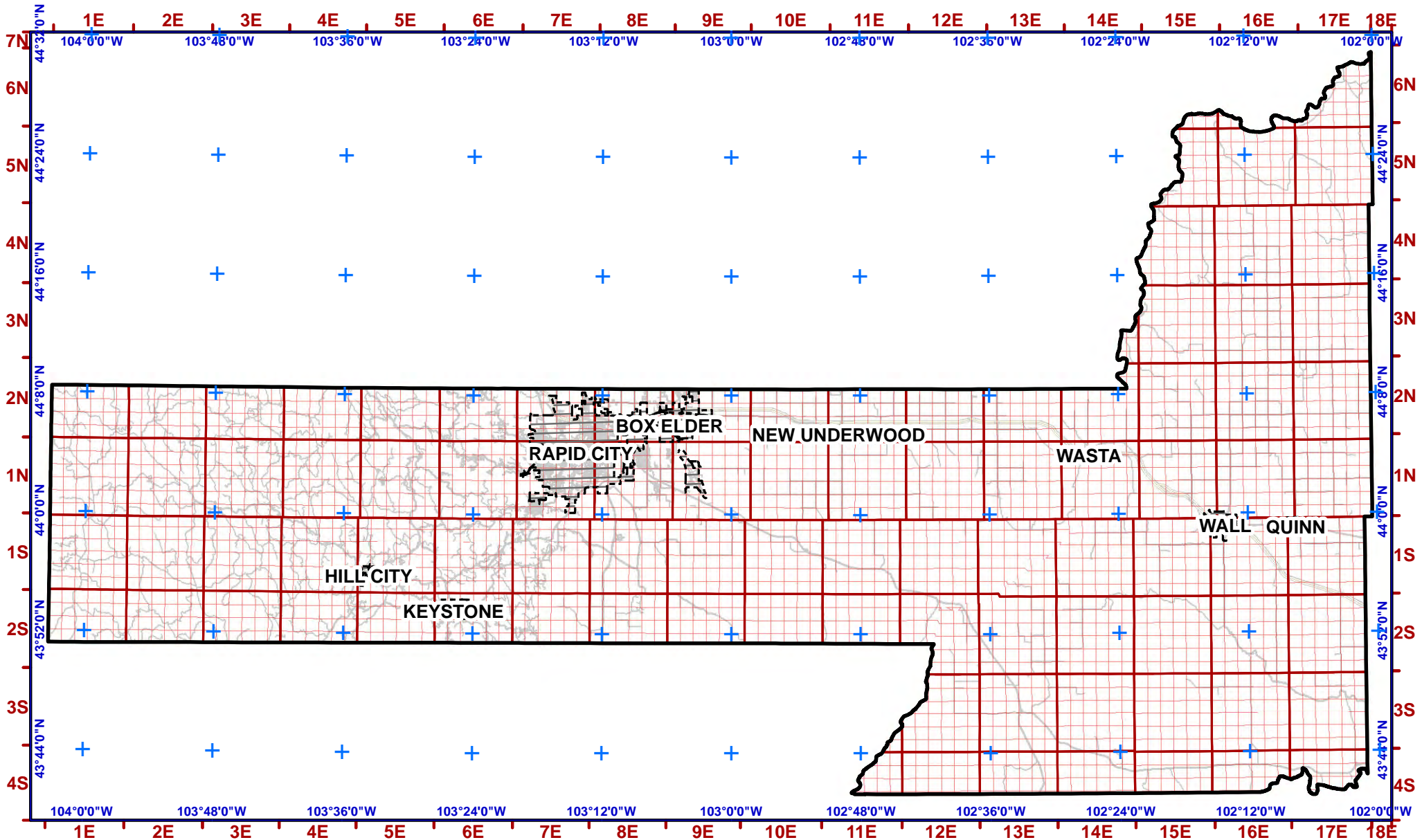


Legend

PC Roads

- Interstate
- Paved
- Gravel

- Township Range
- Municipality
- County Boundary



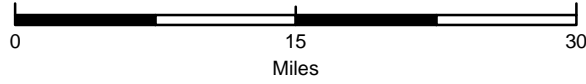


Legend

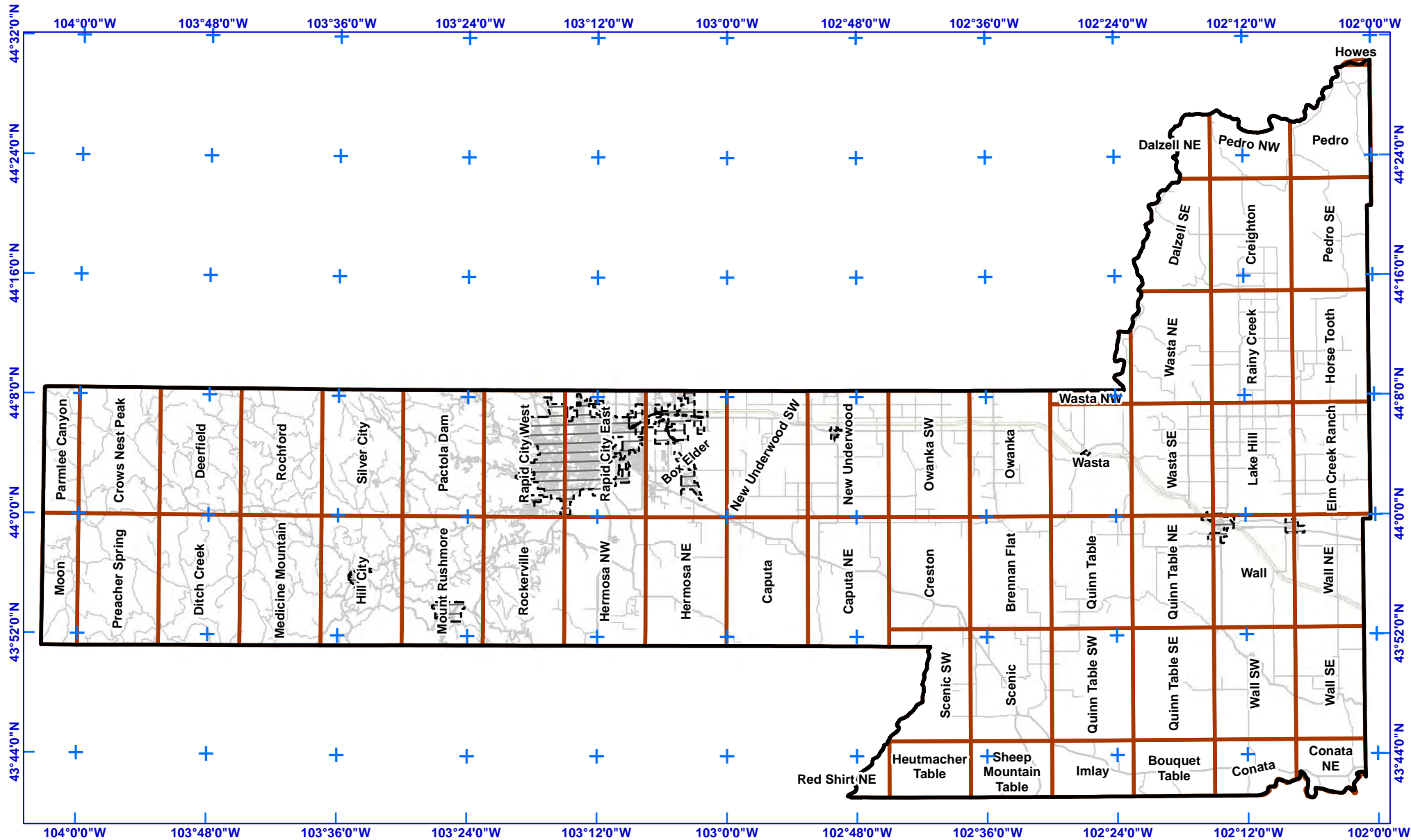
PC Roads

- Interstate
- Paved
- Gravel
- Municipality
- Quadrangle
- County Boundary

Quadrangle Map Names

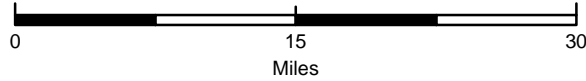


1:650,000
NAD83



Overview Map of Pennington County 1:50,000 Map Series

1:650,000
NAD83



Legend

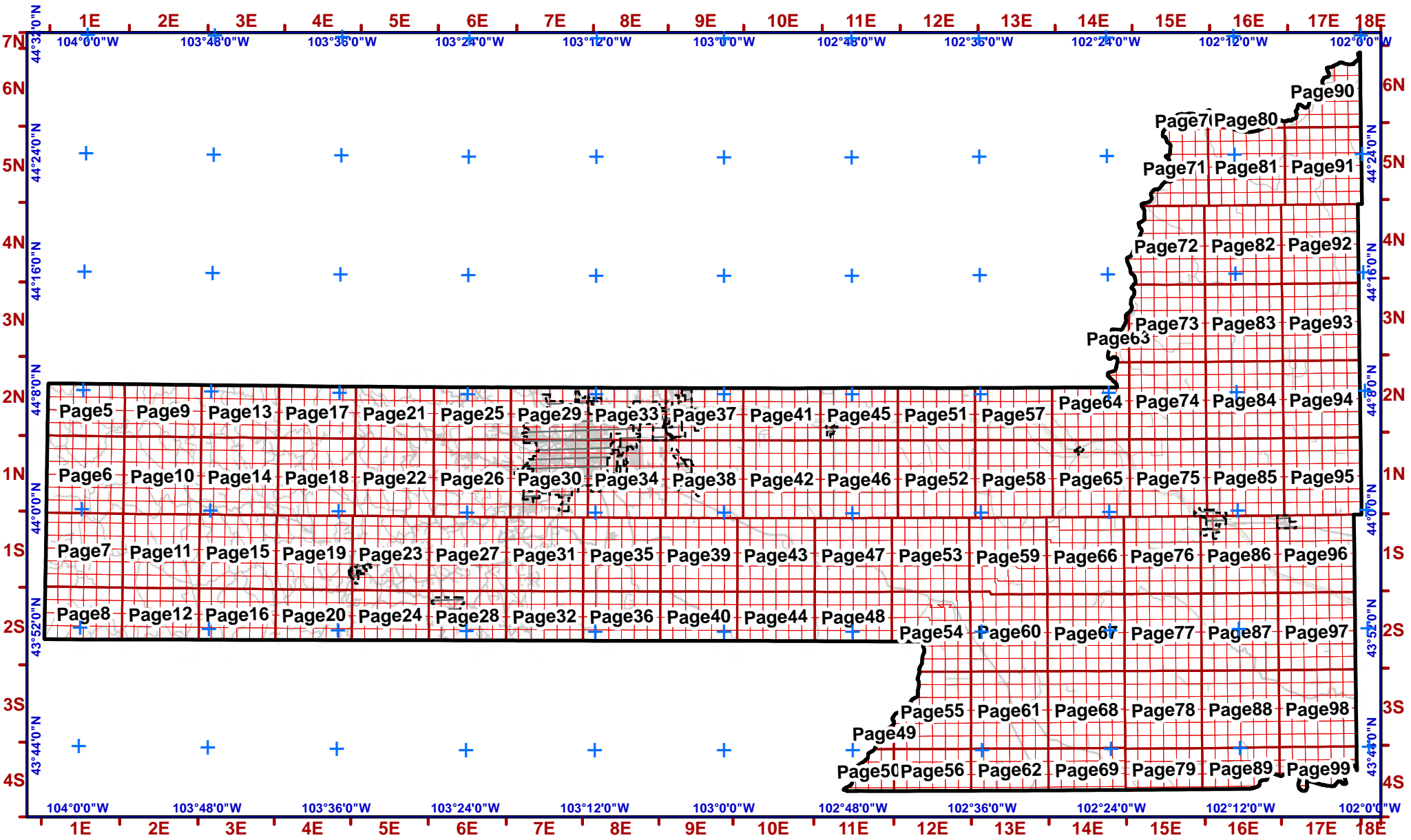
PC Roads

- Interstate
- Paved
- Gravel

Township Range

Municipality

County Boundary



This Page Intentionally Left Blank



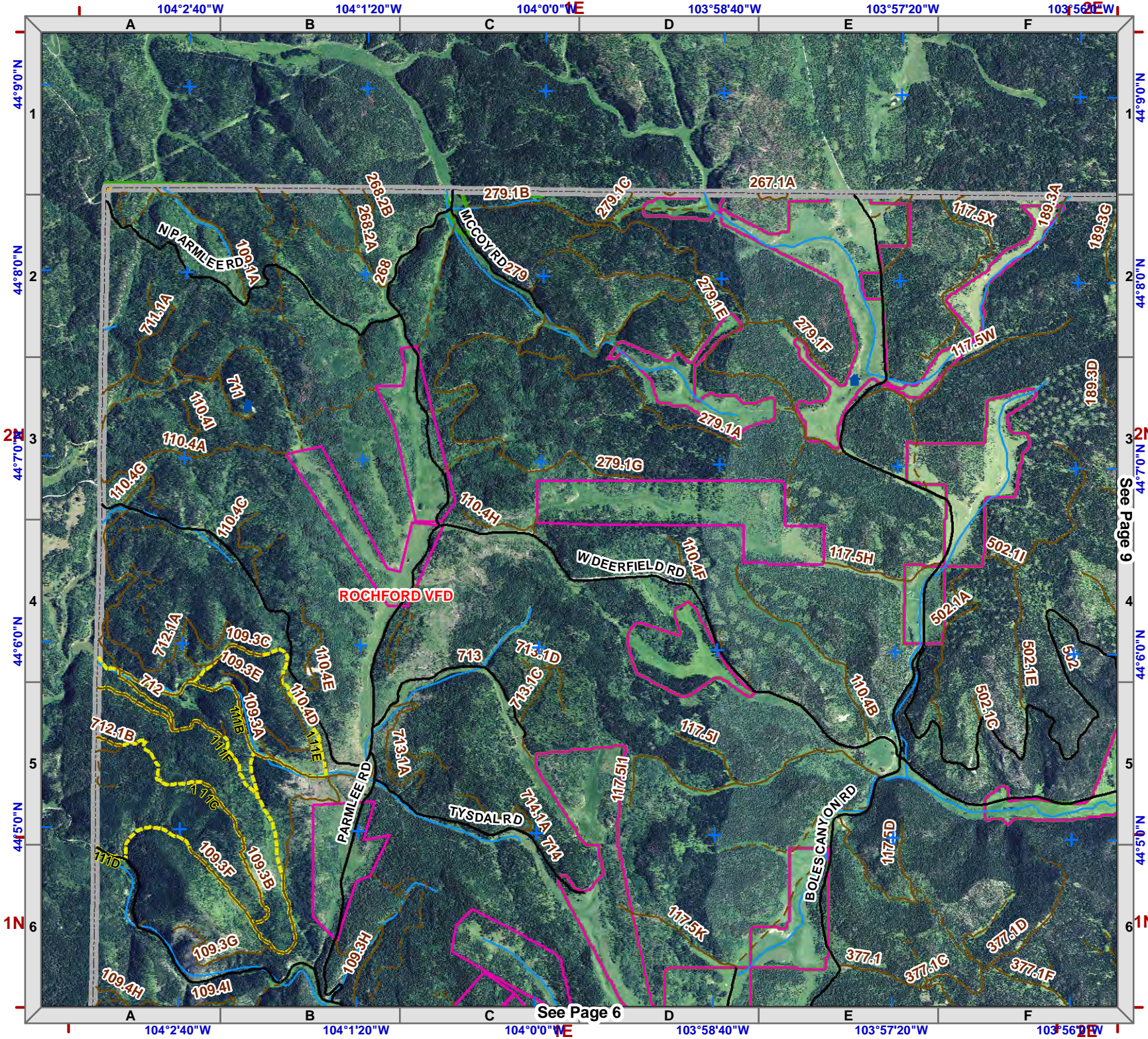
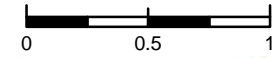
1:50,000
NAD83

Legend

- Structure
- Fire Station
- Critical Infrastructure**
- Radar Tower
- Church Facility
- Communication Tower
- Community Club Facility
- Electrical Substation Facility
- Historic Locations
- Industrial Facility
- Phone Company Switch Facility
- Private Business
- Private Campgrounds
- Stream
- PC Roads**
- Interstate
- Paved
- Gravel
- USFS Roads**
- System
- Non System
- Utility Line
- USFS Motorized Trails
- USFS Recreation Trails
- County Boundary
- Fire Districts
- Land Ownership**
- Indian Lands or Reservations
- Military or Corps of Engineers
- National Forest Lands
- National Grasslands (USFS)
- National Park Service
- Private Lands
- Public Lands (BLM)
- State Lands
- Municipality



See Page 9



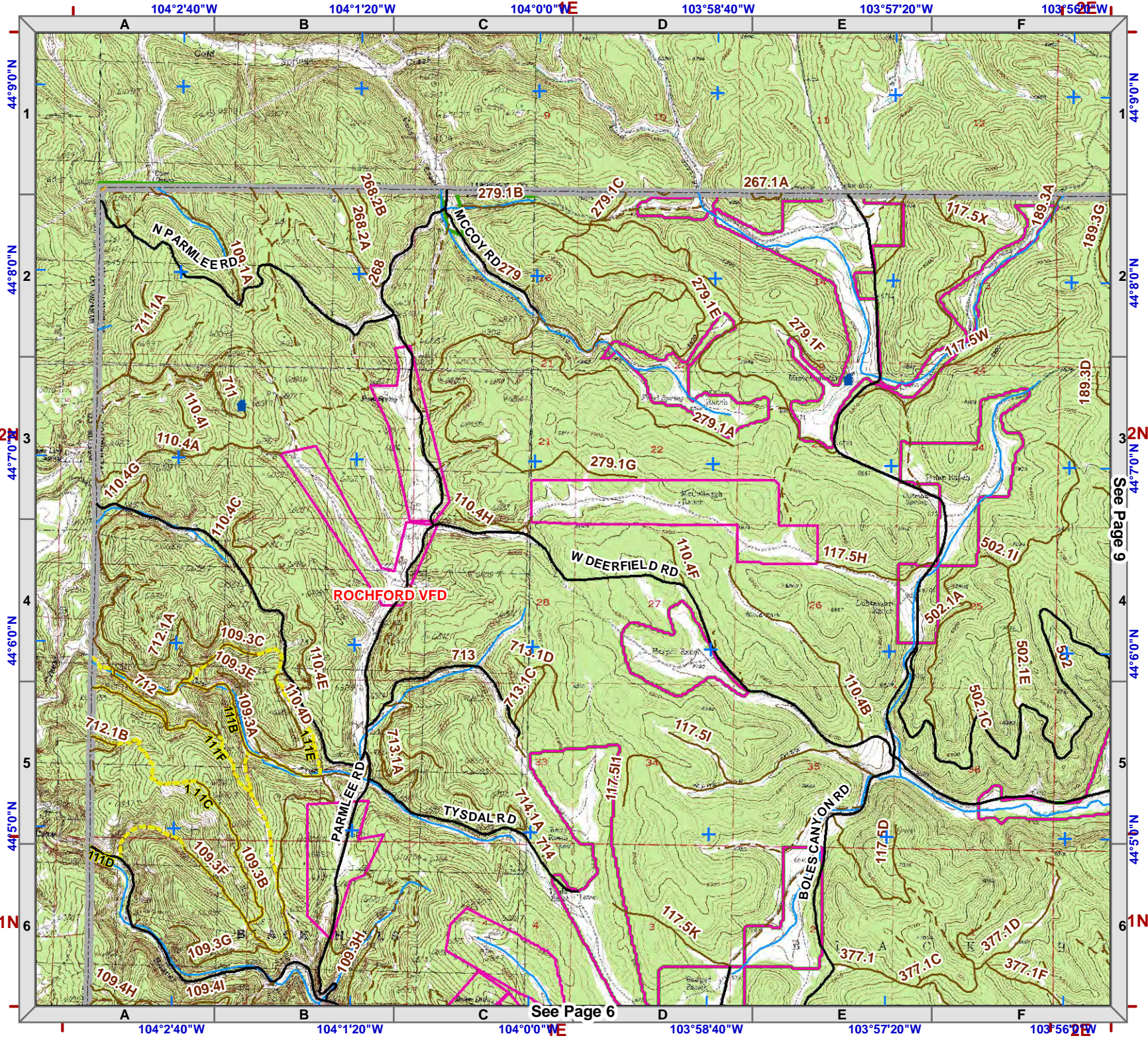
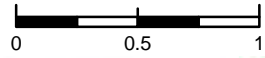
See Page 6

Township 2N
Range 1E



Legend

- 1:50,000
NAD83
- N
- Structure (blue house icon)
- Fire Station (blue fire station icon)
- Critical Infrastructure**
- Radar Tower (red 'R' in a square)
- Church Facility (black church icon)
- Communication Tower (black tower icon)
- Community Club Facility (black building icon)
- Electrical Substation Facility (black tower icon)
- (HS) Historic Locations (red 'HS' in a circle)
- Industrial Facility (black factory icon)
- Phone Company Switch Facility (black switch icon)
- Private Business (black building icon)
- Private Campgrounds (blue tent icon)
- Stream (blue wavy line)
- PC Roads**
- Interstate (thick black wavy line)
- Paved (black wavy line)
- Gravel (dashed black wavy line)
- USFS Roads**
- System (orange wavy line)
- Non System (dashed orange wavy line)
- Utility Line (yellow wavy line)
- USFS Motorized Trails (yellow dashed wavy line)
- USFS Recreation Trails (yellow dotted wavy line)
- County Boundary (dashed grey line)
- Fire Districts (red outline)
- Land Ownership**
- Indian Lands or Reservations (red outline)
- Military or Corps of Engineers (green outline)
- National Forest Lands (green outline)
- National Grasslands (USFS) (yellow outline)
- National Park Service (green outline)
- Private Lands (red outline)
- Public Lands (BLM) (yellow outline)
- State Lands (blue outline)
- Municipality (black outline)



See Page 6

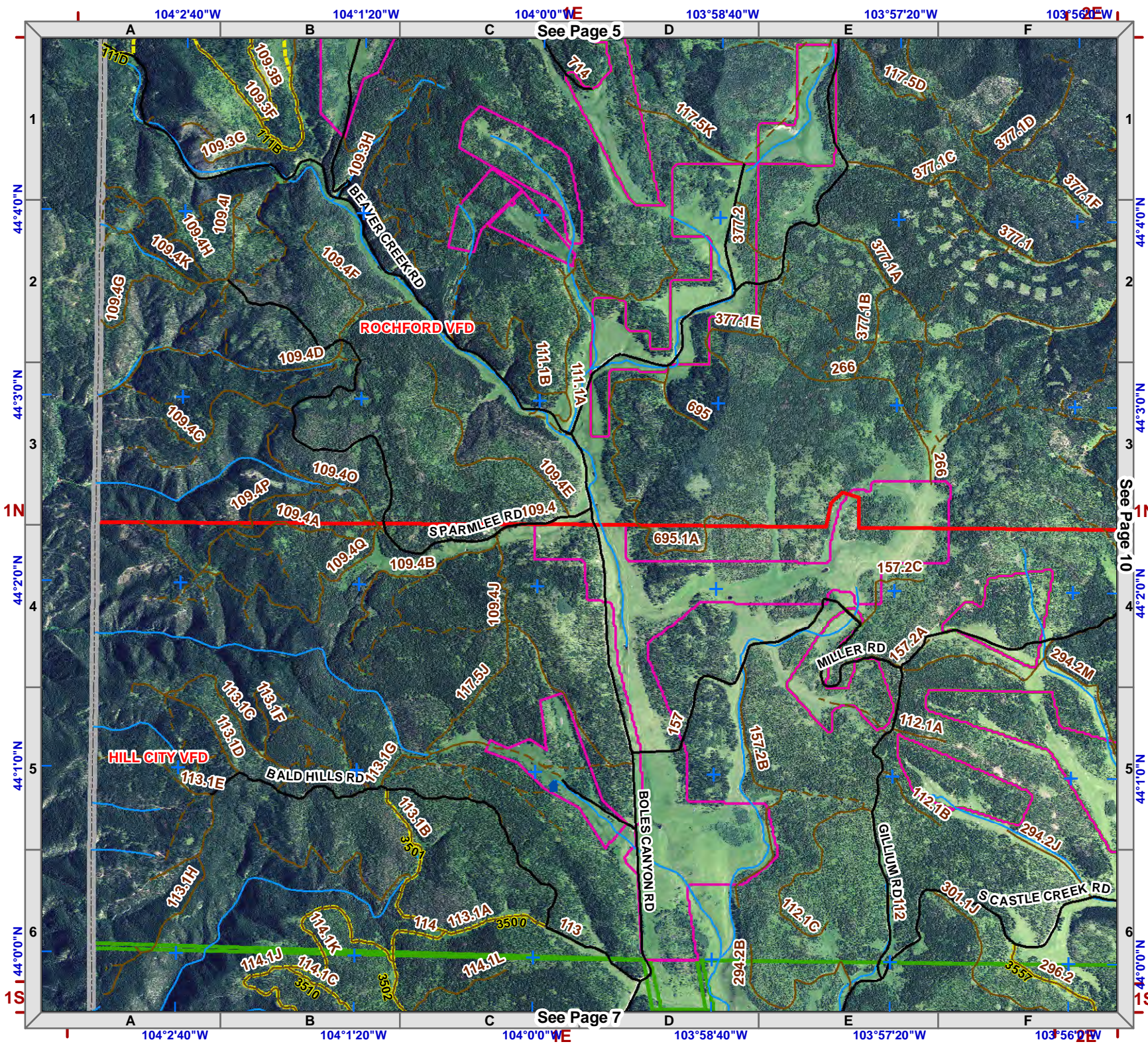
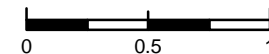
See Page 6



1:50,000
NAD83

Legend

- Structure
- Fire Station
- Critical Infrastructure**
- Radar Tower
- Church Facility
- Communication Tower
- Community Club Facility
- Electrical Substation Facility
- Historic Locations
- Industrial Facility
- Phone Company Switch Facility
- Private Business
- Private Campgrounds
- Stream
- PC Roads**
- Interstate
- Paved
- Gravel
- USFS Roads**
- System
- Non System
- Utility Line
- USFS Motorized Trails
- USFS Recreation Trails
- County Boundary
- Fire Districts
- Land Ownership**
- Indian Lands or Reservations
- Military or Corps of Engineers
- National Forest Lands
- National Grasslands (USFS)
- National Park Service
- Private Lands
- Public Lands (BLM)
- State Lands
- Municipality



See Page 5

See Page 7

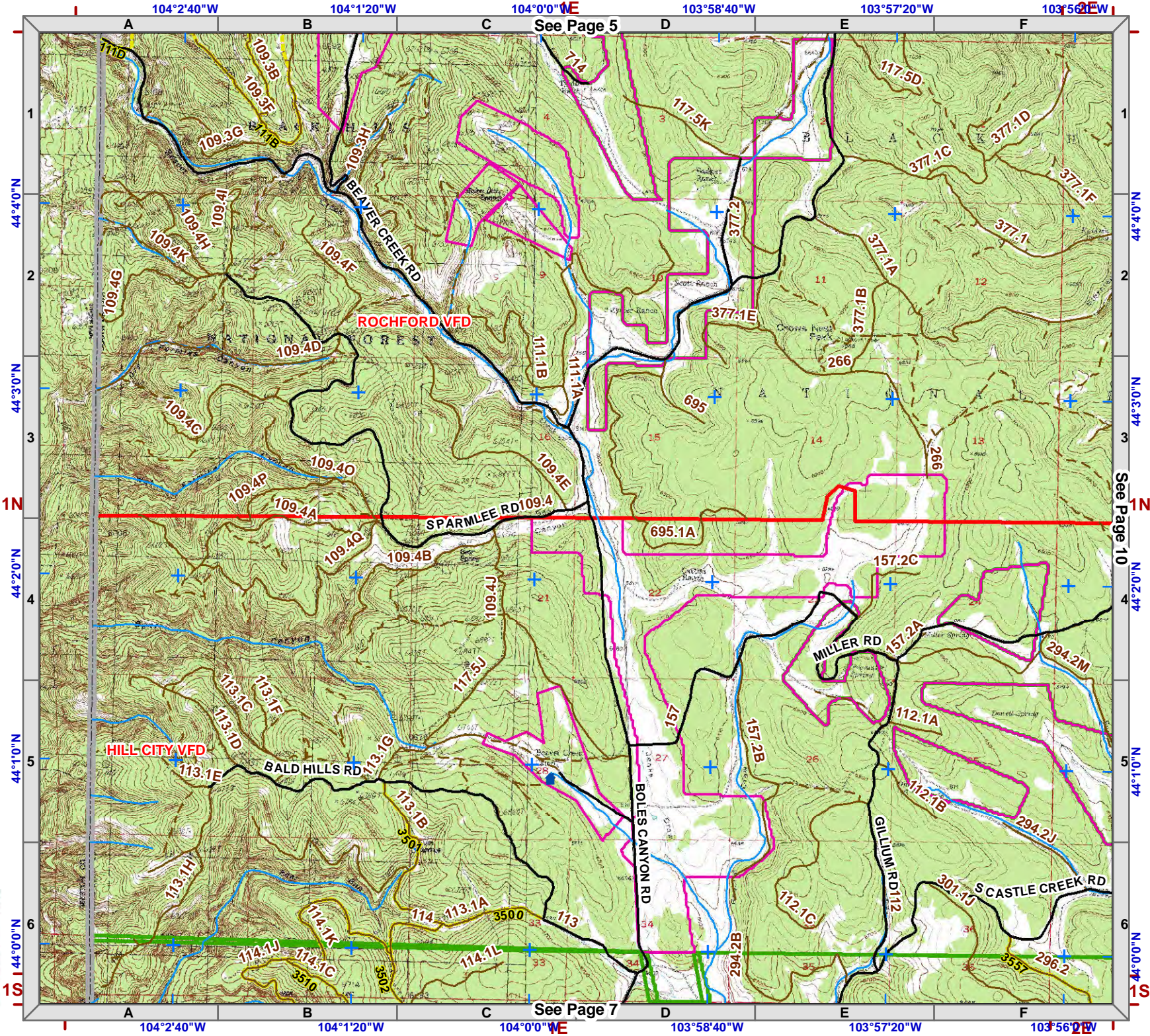
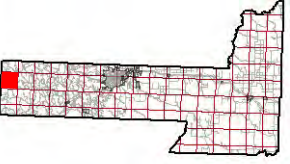
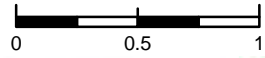
See Page 10

Township 1N
Range 1E



Legend

- 1:50,000
NAD83
- N
- Structure
- Fire Station
- Critical Infrastructure**
- Radar Tower
- Church Facility
- Communication Tower
- Community Club Facility
- Electrical Substation Facility
- Historic Locations
- Industrial Facility
- Phone Company Switch Facility
- Private Business
- Private Campgrounds
- Stream
- PC Roads**
- Interstate
- Paved
- Gravel
- USFS Roads**
- System
- Non System
- Utility Line
- USFS Motorized Trails
- USFS Recreation Trails
- County Boundary
- Fire Districts
- Land Ownership**
- Indian Lands or Reservations
- Military or Corps of Engineers
- National Forest Lands
- National Grasslands (USFS)
- National Park Service
- Private Lands
- Public Lands (BLM)
- State Lands
- Municipality

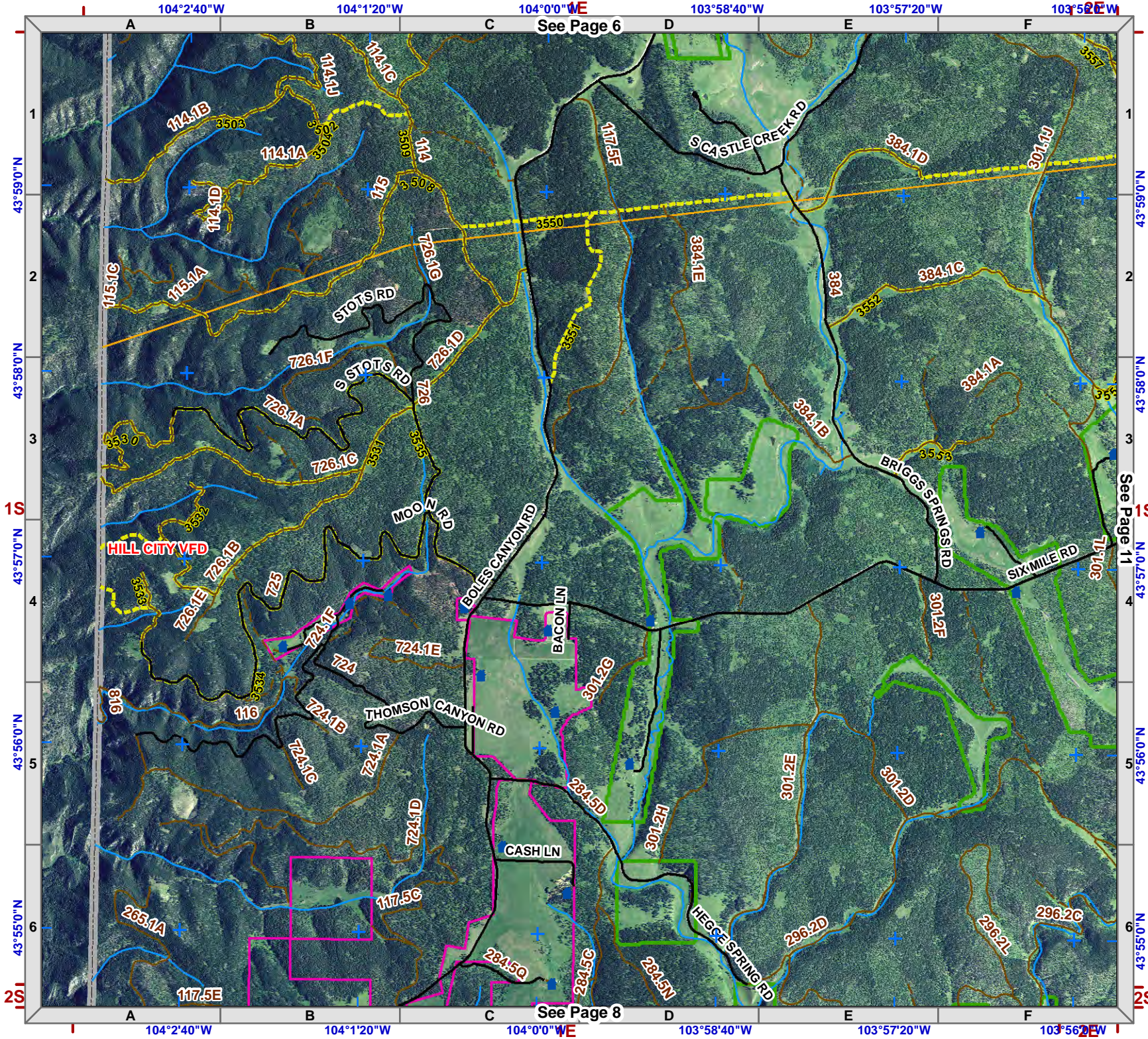
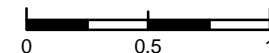




1:50,000
NAD83

Legend

- Structure
- Fire Station
- Critical Infrastructure**
- Radar Tower
- Church Facility
- Communication Tower
- Community Club Facility
- Electrical Substation Facility
- Historic Locations
- Industrial Facility
- Phone Company Switch Facility
- Private Business
- Private Campgrounds
- Stream
- PC Roads**
- Interstate
- Paved
- Gravel
- USFS Roads**
- System
- Non System
- Utility Line
- USFS Motorized Trails
- USFS Recreation Trails
- County Boundary
- Fire Districts
- Land Ownership**
- Indian Lands or Reservations
- Military or Corps of Engineers
- National Forest Lands
- National Grasslands (USFS)
- National Park Service
- Private Lands
- Public Lands (BLM)
- State Lands
- Municipality



See Page 6

See Page 8

See Page 11

104°2'40"W 104°1'20"W 104°0'0"W 103°58'40"W 103°57'20"W 103°56'0"W

A B C D E F

43°59'0"N 43°58'0"N 43°57'0"N 43°56'0"N 43°55'0"N

1 2 3 4 5 6

16 1S 1E

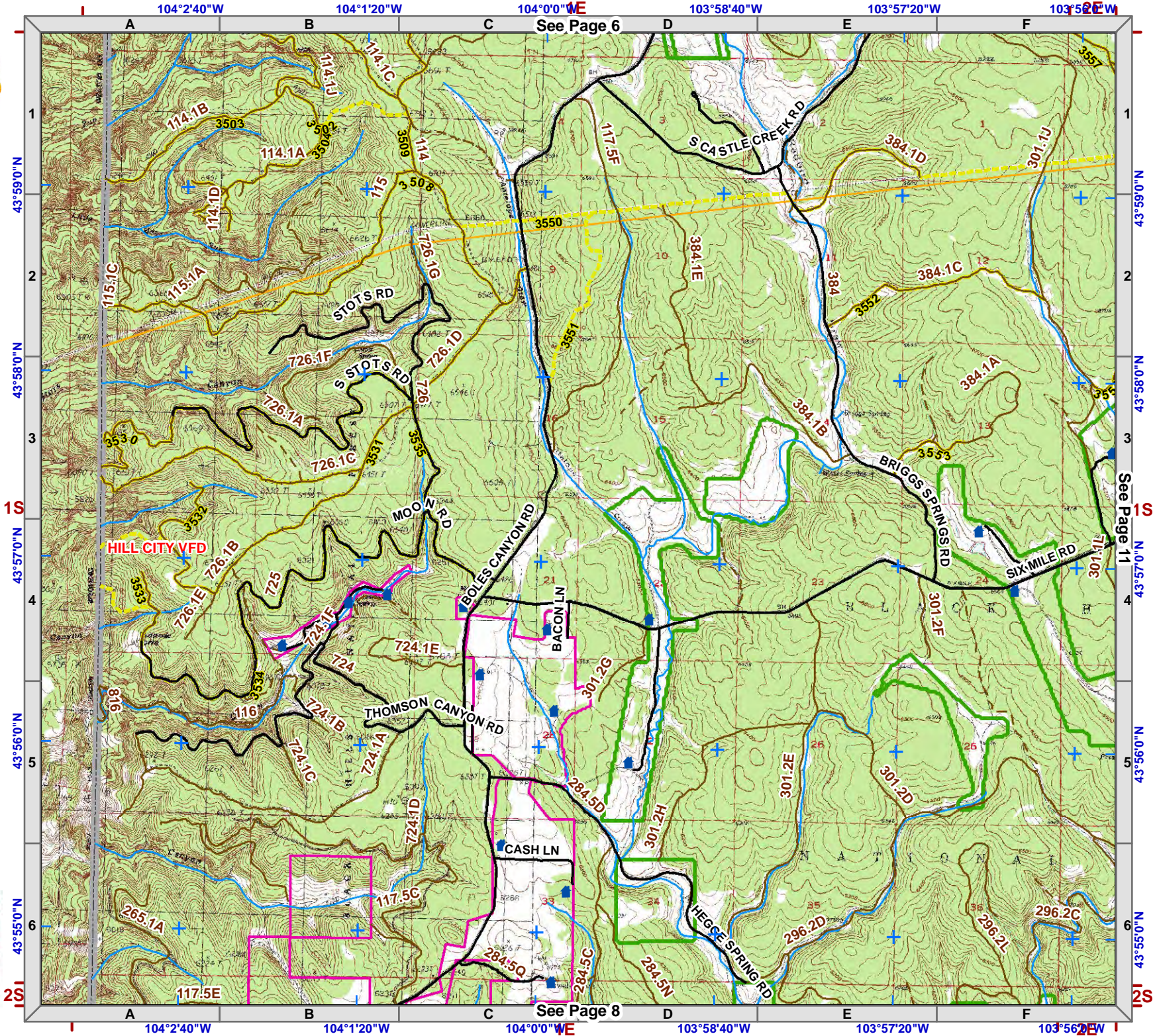
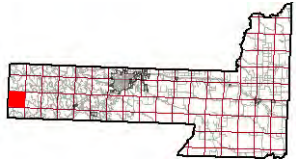
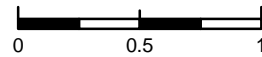
Township 1S
Range 1E



1:50,000
NAD83

Legend

- Structure
- Fire Station
- Critical Infrastructure**
- Radar Tower
- Church Facility
- Communication Tower
- Community Club Facility
- Electrical Substation Facility
- Historic Locations
- Industrial Facility
- Phone Company Switch Facility
- Private Business
- Private Campgrounds
- Stream
- PC Roads**
- Interstate
- Paved
- Gravel
- USFS Roads**
- System
- Non System
- Utility Line
- USFS Motorized Trails
- USFS Recreation Trails
- County Boundary
- Fire Districts
- Land Ownership**
- Indian Lands or Reservations
- Military or Corps of Engineers
- National Forest Lands
- National Grasslands (USFS)
- National Park Service
- Private Lands
- Public Lands (BLM)
- State Lands
- Municipality



See Page 6

See Page 8

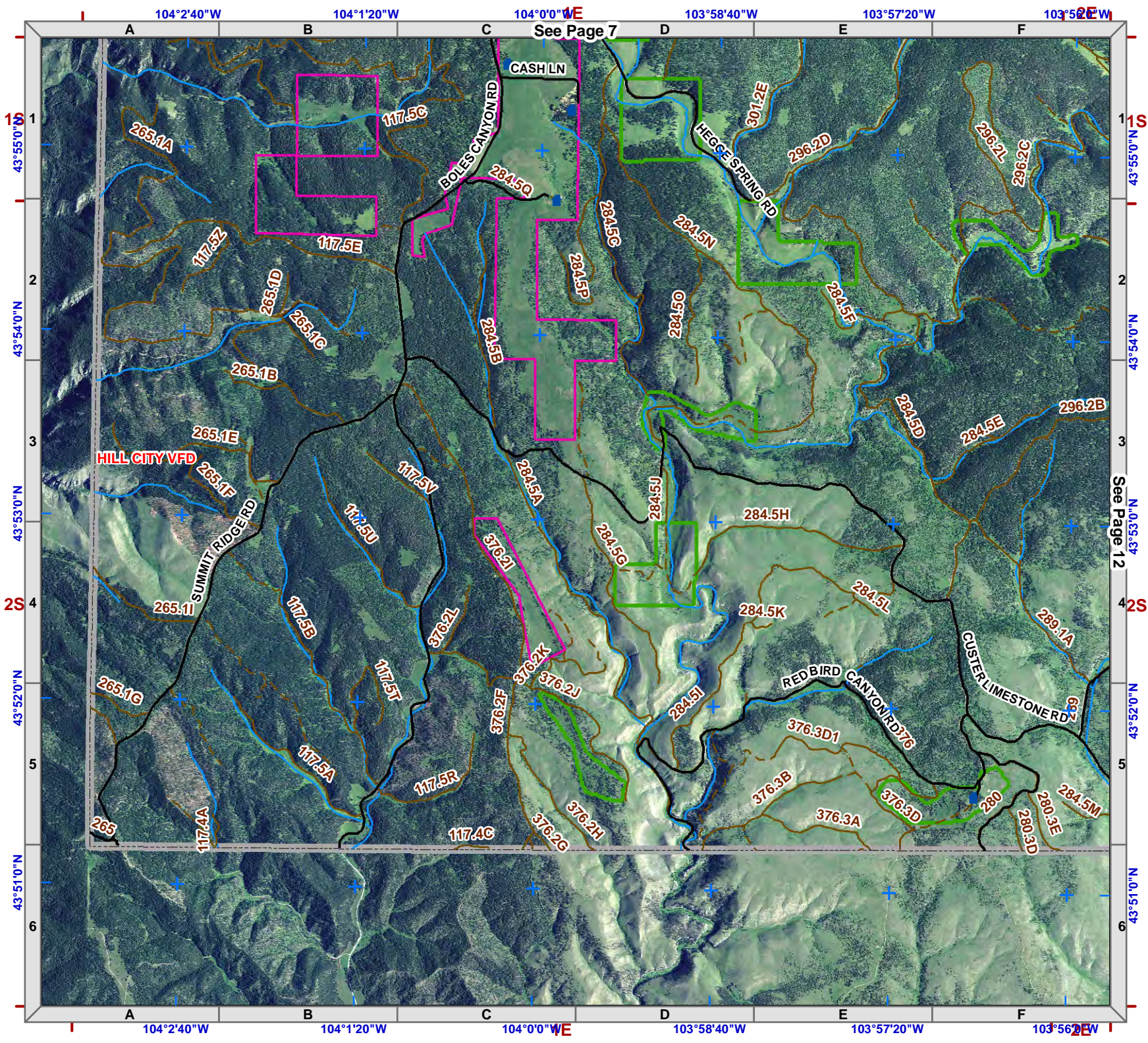
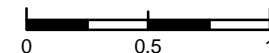
See Page 11



1:50,000
NAD83

Legend

- Structure
- Fire Station
- Critical Infrastructure**
- Radar Tower
- Church Facility
- Communication Tower
- Community Club Facility
- Electrical Substation Facility
- Historic Locations
- Industrial Facility
- Phone Company Switch Facility
- Private Business
- Private Campgrounds
- Stream
- PC Roads**
- Interstate
- Paved
- Gravel
- USFS Roads**
- System
- Non System
- Utility Line
- USFS Motorized Trails
- USFS Recreation Trails
- County Boundary
- Fire Districts
- Land Ownership**
- Indian Lands or Reservations
- Military or Corps of Engineers
- National Forest Lands
- National Grasslands (USFS)
- National Park Service
- Private Lands
- Public Lands (BLM)
- State Lands
- Municipality



See Page 7

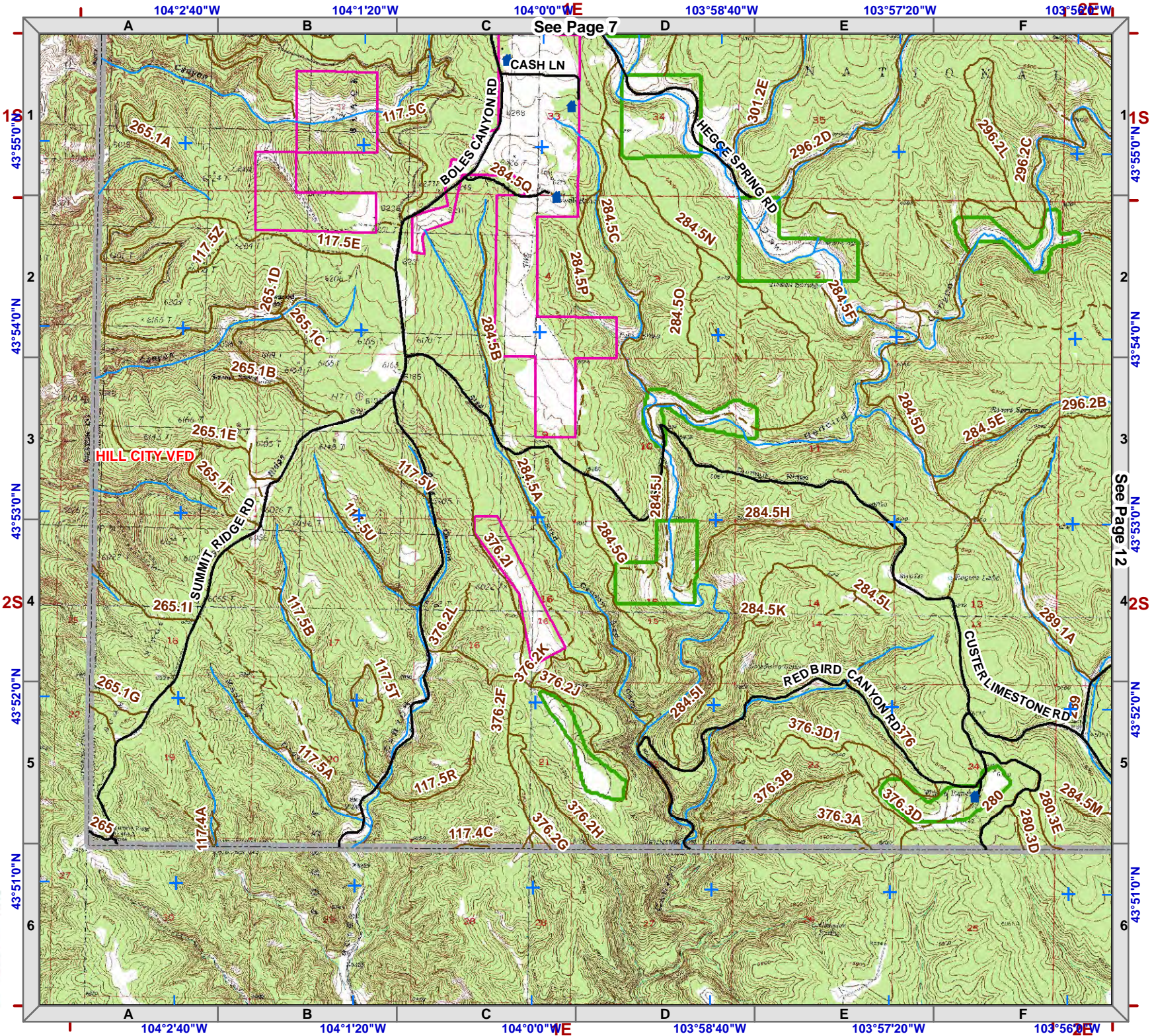
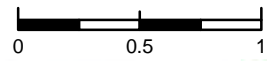
See Page 12

Township 2S
Range 1E



- Legend**
- Structure
 - Fire Station
 - Critical Infrastructure**
 - Radar Tower
 - Church Facility
 - Communication Tower
 - Community Club Facility
 - Electrical Substation Facility
 - (HS) Historic Locations
 - Industrial Facility
 - Phone Company Switch Facility
 - Private Business
 - Private Campgrounds
 - Stream
 - PC Roads**
 - Interstate
 - Paved
 - Gravel
 - USFS Roads**
 - System
 - Non System
 - Utility Line
 - USFS Motorized Trails
 - USFS Recreation Trails
 - County Boundary
 - Fire Districts
 - Land Ownership**
 - Indian Lands or Reservations
 - Military or Corps of Engineers
 - National Forest Lands
 - National Grasslands (USFS)
 - National Park Service
 - Private Lands
 - Public Lands (BLM)
 - State Lands
 - Municipality

1:50,000
NAD83





1:50,000
NAD83

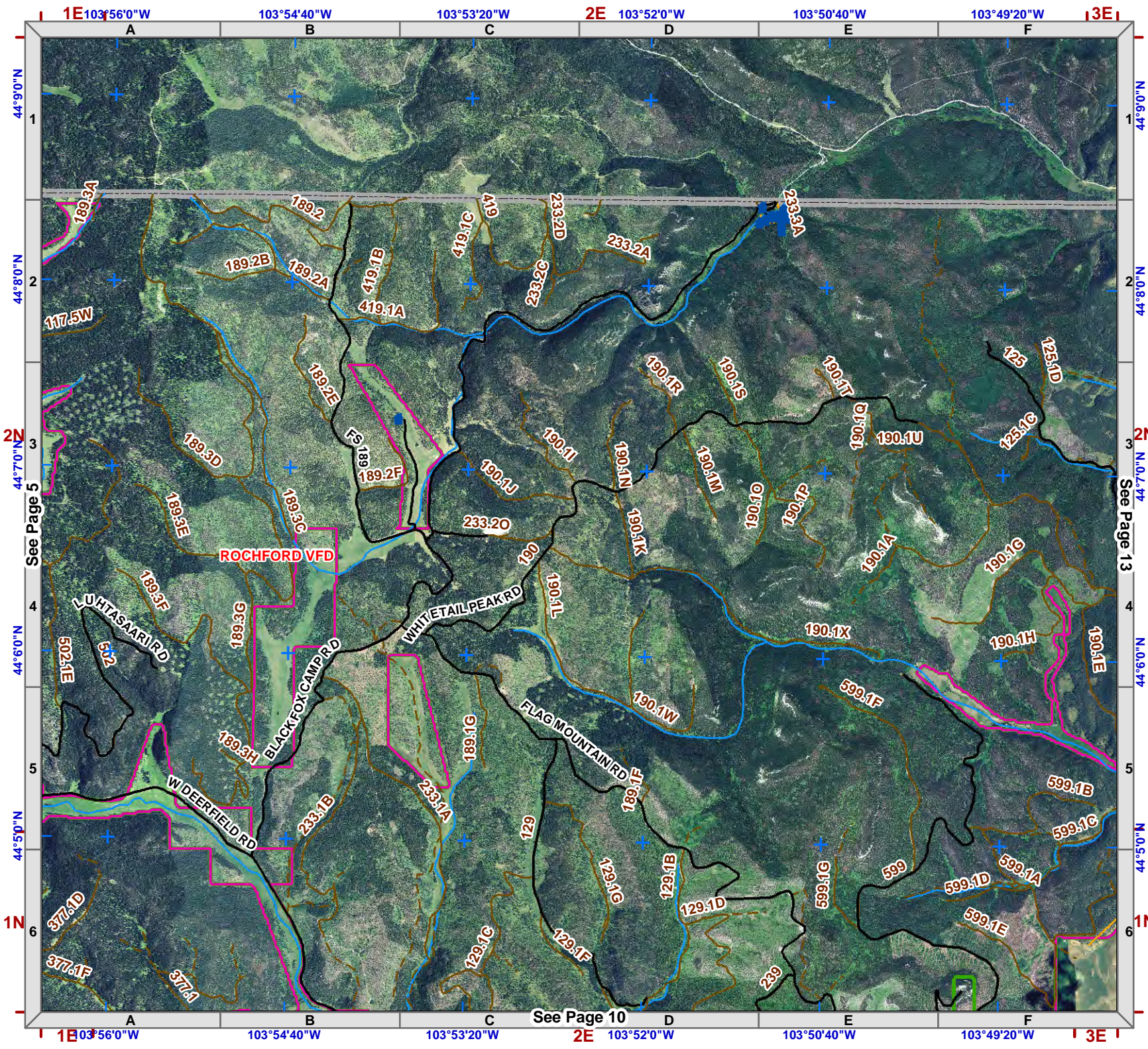
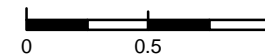
Legend

- Structure
- Fire Station
- Critical Infrastructure**
- Radar Tower
- Church Facility
- Communication Tower
- Community Club Facility
- Electrical Substation Facility
- Historic Locations
- Industrial Facility
- Phone Company Switch Facility
- Private Business
- Private Campgrounds
- Stream
- PC Roads**
- Interstate
- Paved
- Gravel
- USFS Roads**
- System
- Non System
- Utility Line
- USFS Motorized Trails
- USFS Recreation Trails
- County Boundary
- Fire Districts
- Land Ownership**
- Indian Lands or Reservations
- Military or Corps of Engineers
- National Forest Lands
- National Grasslands (USFS)
- National Park Service
- Private Lands
- Public Lands (BLM)
- State Lands
- Municipality



See Page 5

See Page 13



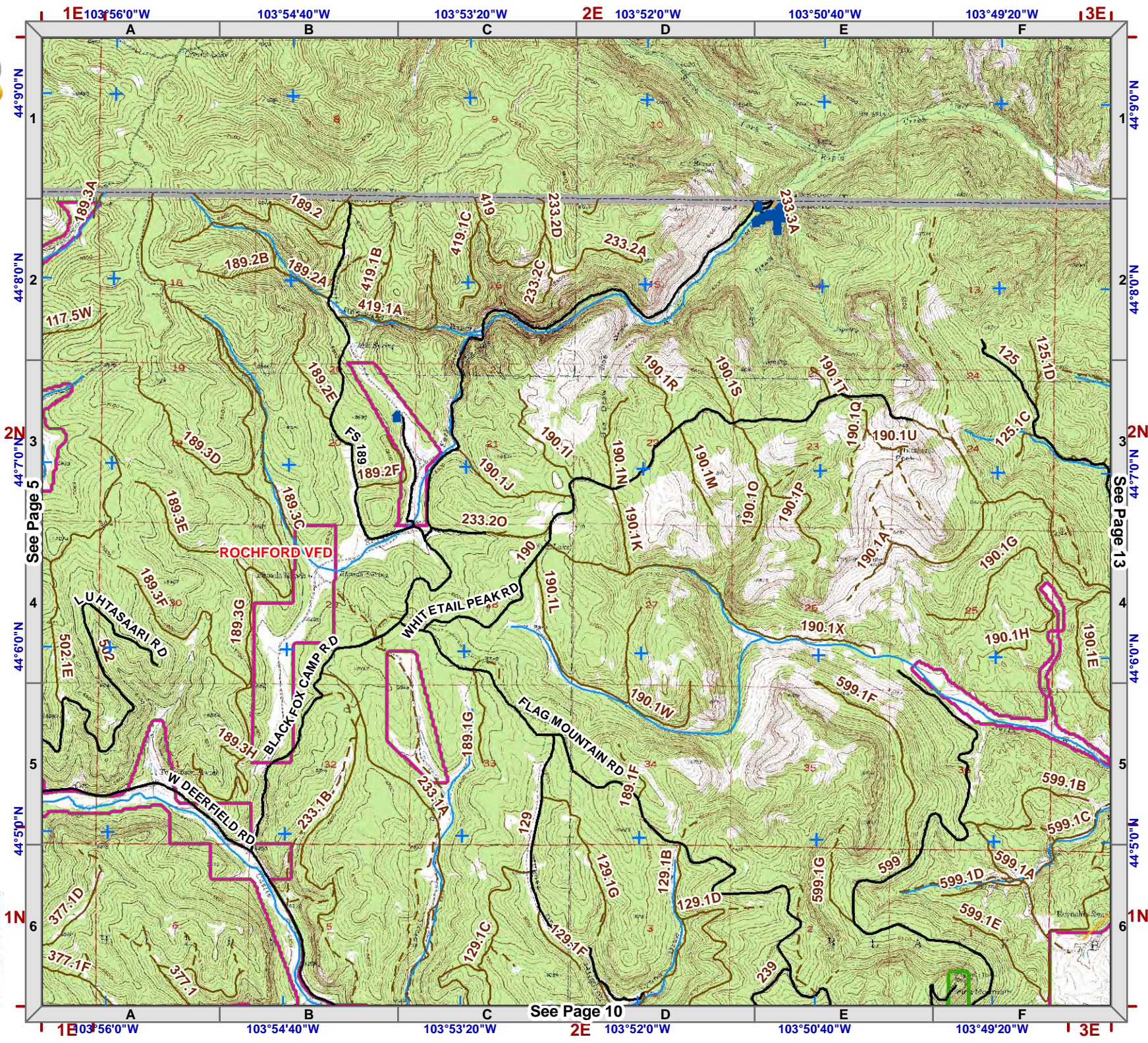
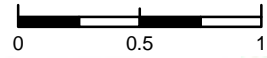
See Page 10



1:50,000
NAD83

Legend

- Structure
- Fire Station
- Critical Infrastructure**
- Radar Tower
- Church Facility
- Communication Tower
- Community Club Facility
- Electrical Substation Facility
- Historic Locations
- Industrial Facility
- Phone Company Switch Facility
- Private Business
- Private Campgrounds
- Stream
- PC Roads**
- Interstate
- Paved
- Gravel
- USFS Roads**
- System
- Non System
- Utility Line
- USFS Motorized Trails
- USFS Recreation Trails
- County Boundary
- Fire Districts
- Land Ownership**
- Indian Lands or Reservations
- Military or Corps of Engineers
- National Forest Lands
- National Grasslands (USFS)
- National Park Service
- Private Lands
- Public Lands (BLM)
- State Lands
- Municipality



See Page 5

See Page 13

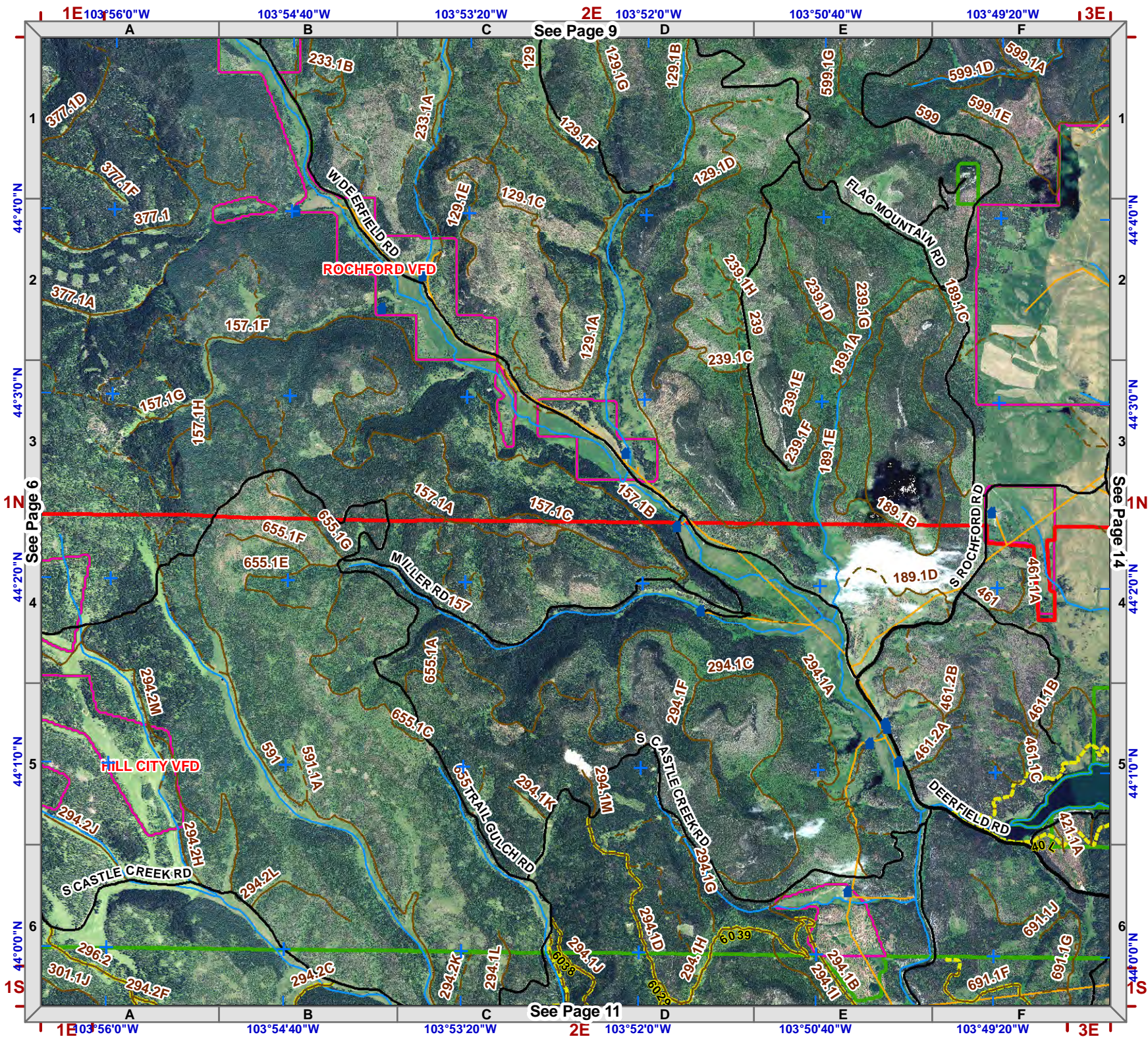
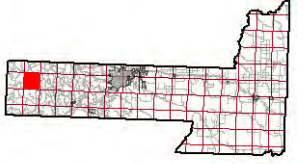
See Page 10



1:50,000
NAD83

Legend

- Structure
- Fire Station
- Critical Infrastructure**
- Radar Tower
- Church Facility
- Communication Tower
- Community Club Facility
- Electrical Substation Facility
- Historic Locations
- Industrial Facility
- Phone Company Switch Facility
- Private Business
- Private Campgrounds
- Stream
- PC Roads**
- Interstate
- Paved
- Gravel
- USFS Roads**
- System
- Non System
- Utility Line
- USFS Motorized Trails
- USFS Recreation Trails
- County Boundary
- Fire Districts
- Land Ownership**
- Indian Lands or Reservations
- Military or Corps of Engineers
- National Forest Lands
- National Grasslands (USFS)
- National Park Service
- Private Lands
- Public Lands (BLM)
- State Lands
- Municipality



See Page 9

See Page 14

See Page 11

1E 103°56'0"W 103°54'40"W 103°53'20"W 2E 103°52'0"W 103°50'40"W 103°49'20"W 3E

44°40'N 44°30'N 44°20'N 44°10'N 44°00'N

1 2 3 4 5 6

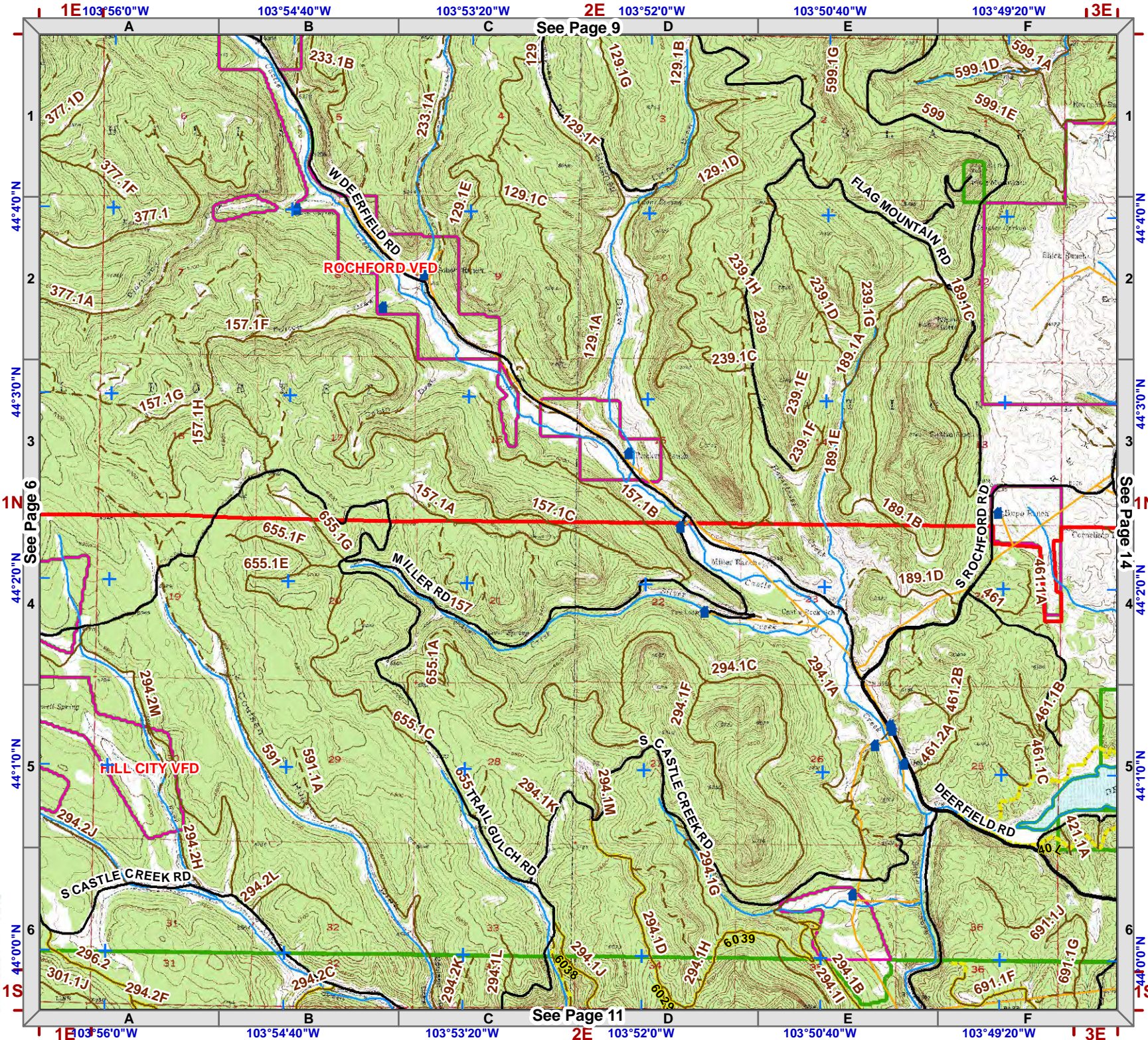
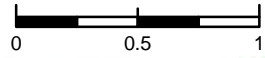
A B C D E F



1:50,000
NAD83

Legend

- Structure
- Fire Station
- Critical Infrastructure**
- Radar Tower
- Church Facility
- Communication Tower
- Community Club Facility
- Electrical Substation Facility
- Historic Locations
- Industrial Facility
- Phone Company Switch Facility
- Private Business
- Private Campgrounds
- Stream
- PC Roads**
- Interstate
- Paved
- Gravel
- USFS Roads**
- System
- Non System
- Utility Line
- USFS Motorized Trails
- USFS Recreation Trails
- County Boundary
- Fire Districts
- Land Ownership**
- Indian Lands or Reservations
- Military or Corps of Engineers
- National Forest Lands
- National Grasslands (USFS)
- National Park Service
- Private Lands
- Public Lands (BLM)
- State Lands
- Municipality



See Page 9

See Page 11

See Page 6

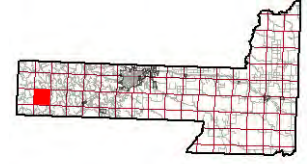
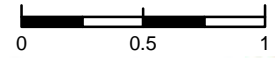
See Page 14



1:50,000
NAD83

Legend

- Structure
- Fire Station
- Critical Infrastructure**
- Radar Tower
- Church Facility
- Communication Tower
- Community Club Facility
- Electrical Substation Facility
- Historic Locations
- Industrial Facility
- Phone Company Switch Facility
- Private Business
- Private Campgrounds
- Stream
- PC Roads**
- Interstate
- Paved
- Gravel
- USFS Roads**
- System
- Non System
- Utility Line
- USFS Motorized Trails
- USFS Recreation Trails
- County Boundary
- Fire Districts
- Land Ownership**
- Indian Lands or Reservations
- Military or Corps of Engineers
- National Forest Lands
- National Grasslands (USFS)
- National Park Service
- Private Lands
- Public Lands (BLM)
- State Lands
- Municipality



1E 103°56'0"W
103°54'40"W
103°53'20"W
2E 103°52'0"W
103°50'40"W
103°49'20"W
3E
1S
43°59'0"N
43°58'0"N
43°57'0"N
43°56'0"N
43°55'0"N
2S

See Page 10
See Page 7
See Page 15
See Page 12

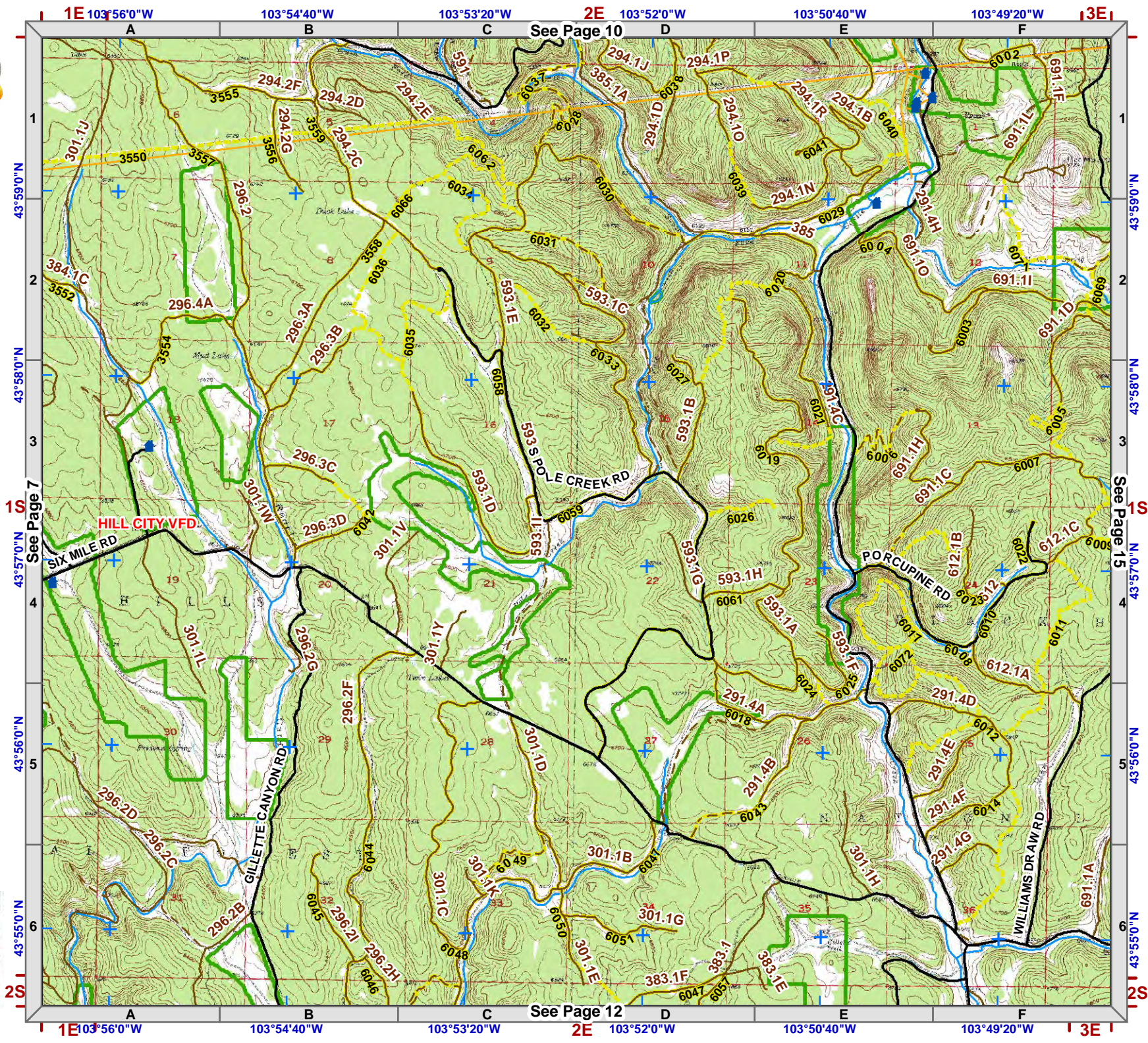
Township 1S
Range 2E



1:50,000
NAD83

Legend

- Structure
- Fire Station
- Critical Infrastructure**
- Radar Tower
- Church Facility
- Communication Tower
- Community Club Facility
- Electrical Substation Facility
- Historic Locations
- Industrial Facility
- Phone Company Switch Facility
- Private Business
- Private Campgrounds
- Stream
- PC Roads**
- Interstate
- Paved
- Gravel
- USFS Roads**
- System
- Non System
- Utility Line
- USFS Motorized Trails
- USFS Recreation Trails
- County Boundary
- Fire Districts
- Land Ownership**
- Indian Lands or Reservations
- Military or Corps of Engineers
- National Forest Lands
- National Grasslands (USFS)
- National Park Service
- Private Lands
- Public Lands (BLM)
- State Lands
- Municipality



See Page 10

See Page 12

See Page 7

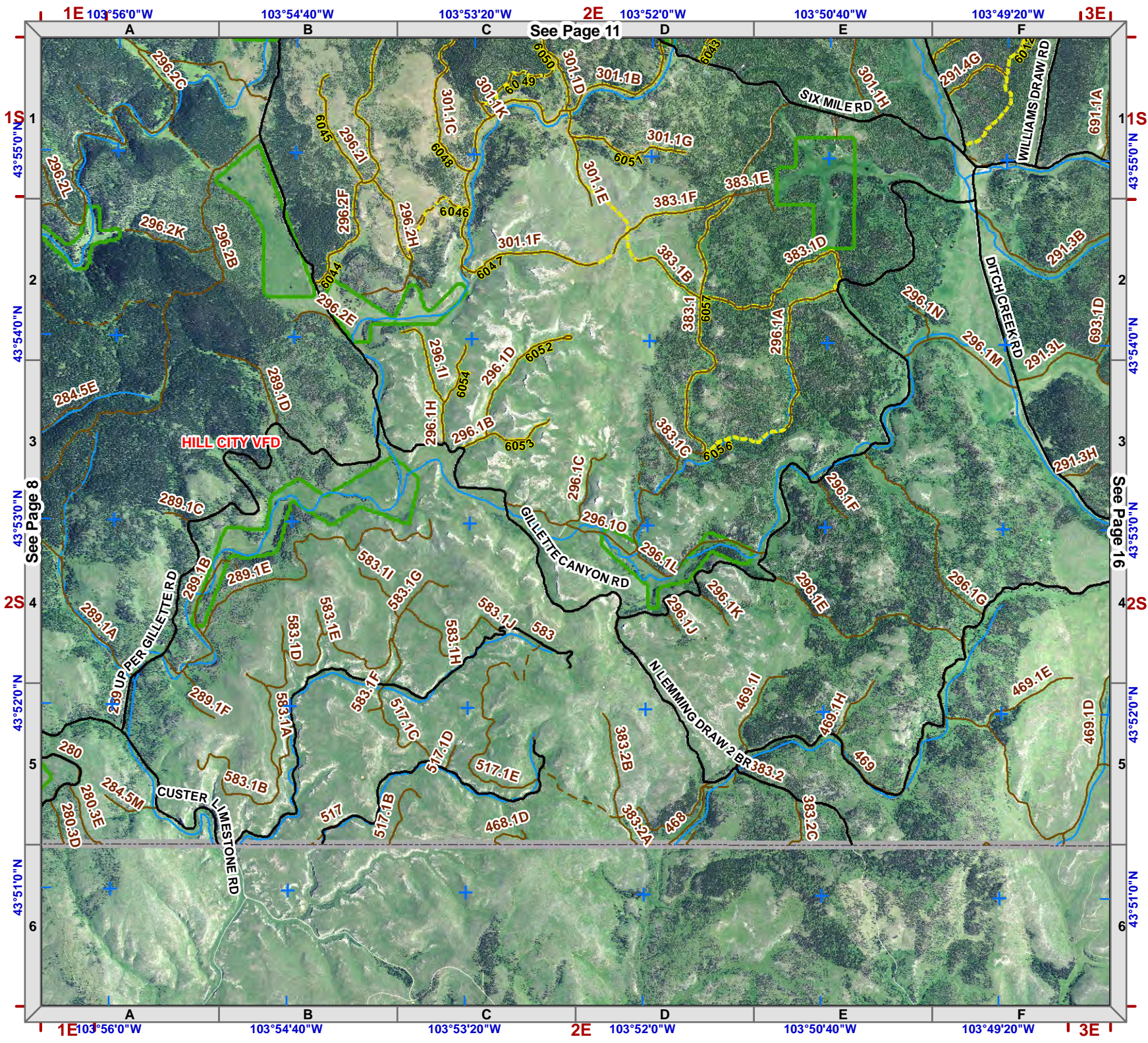

See Page 15



1:50,000
NAD83



- Legend**
- Structure
 - Fire Station
 - Critical Infrastructure**
 - Radar Tower
 - Church Facility
 - Communication Tower
 - Community Club Facility
 - Electrical Substation Facility
 - Historic Locations
 - Industrial Facility
 - Phone Company Switch Facility
 - Private Business
 - Private Campgrounds
 - Stream
 - PC Roads**
 - Interstate
 - Paved
 - Gravel
 - USFS Roads**
 - System
 - Non System
 - Utility Line
 - USFS Motorized Trails
 - USFS Recreation Trails
 - County Boundary
 - Fire Districts
 - Land Ownership**
 - Indian Lands or Reservations
 - Military or Corps of Engineers
 - National Forest Lands
 - National Grasslands (USFS)
 - National Park Service
 - Private Lands
 - Public Lands (BLM)
 - State Lands
 - Municipality



Township 2S
Range 2E

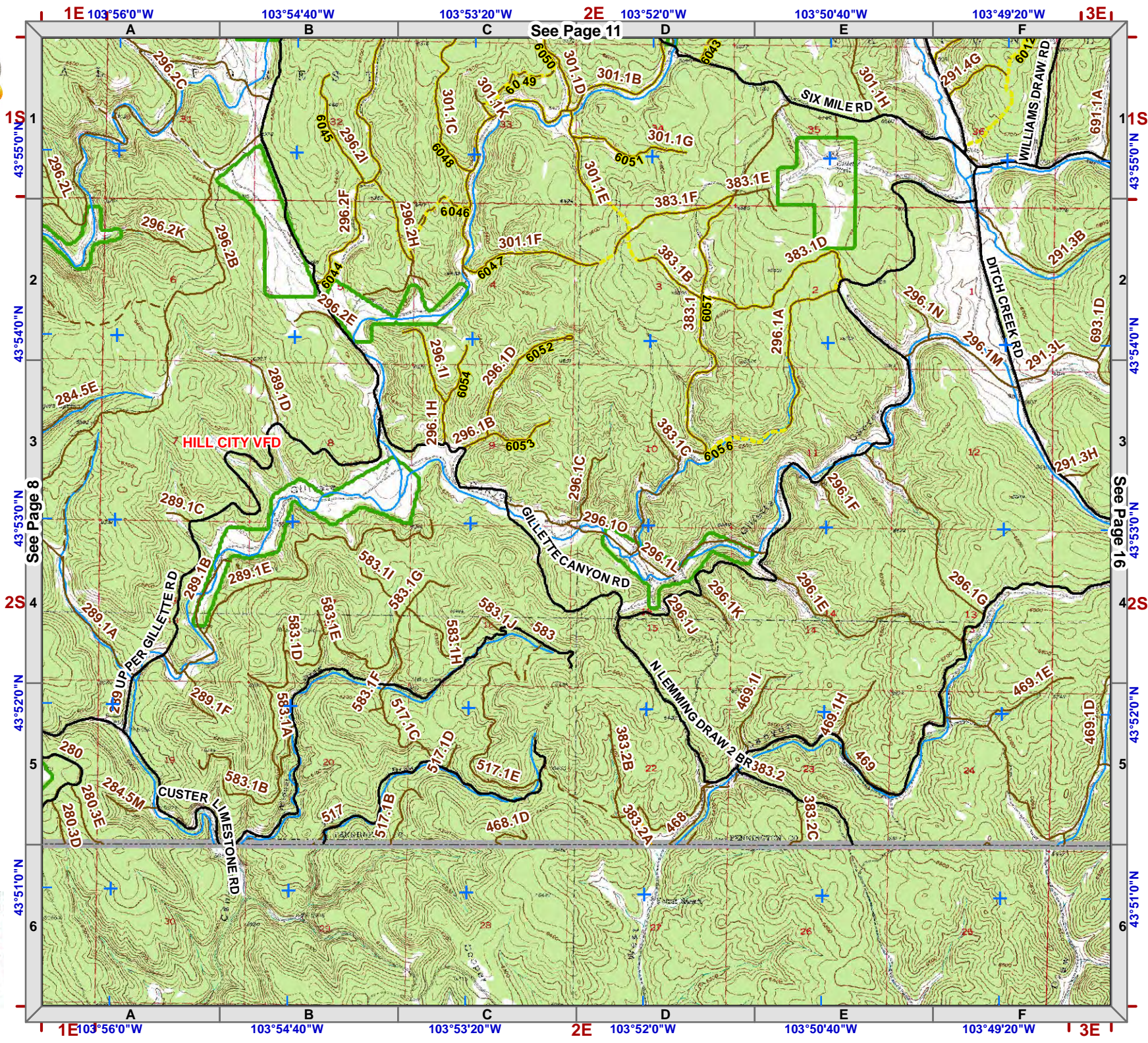
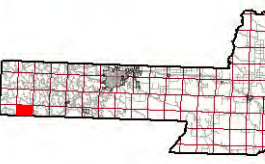


1:50,000
NAD83



Legend

- Structure
- Fire Station
- Critical Infrastructure**
- Radar Tower
- Church Facility
- Communication Tower
- Community Club Facility
- Electrical Substation Facility
- Historic Locations
- Industrial Facility
- Phone Company Switch Facility
- Private Business
- Private Campgrounds
- Stream
- PC Roads**
- Interstate
- Paved
- Gravel
- USFS Roads**
- System
- Non System
- Utility Line
- USFS Motorized Trails
- USFS Recreation Trails
- County Boundary
- Fire Districts
- Land Ownership**
- Indian Lands or Reservations
- Military or Corps of Engineers
- National Forest Lands
- National Grasslands (USFS)
- National Park Service
- Private Lands
- Public Lands (BLM)
- State Lands
- Municipality

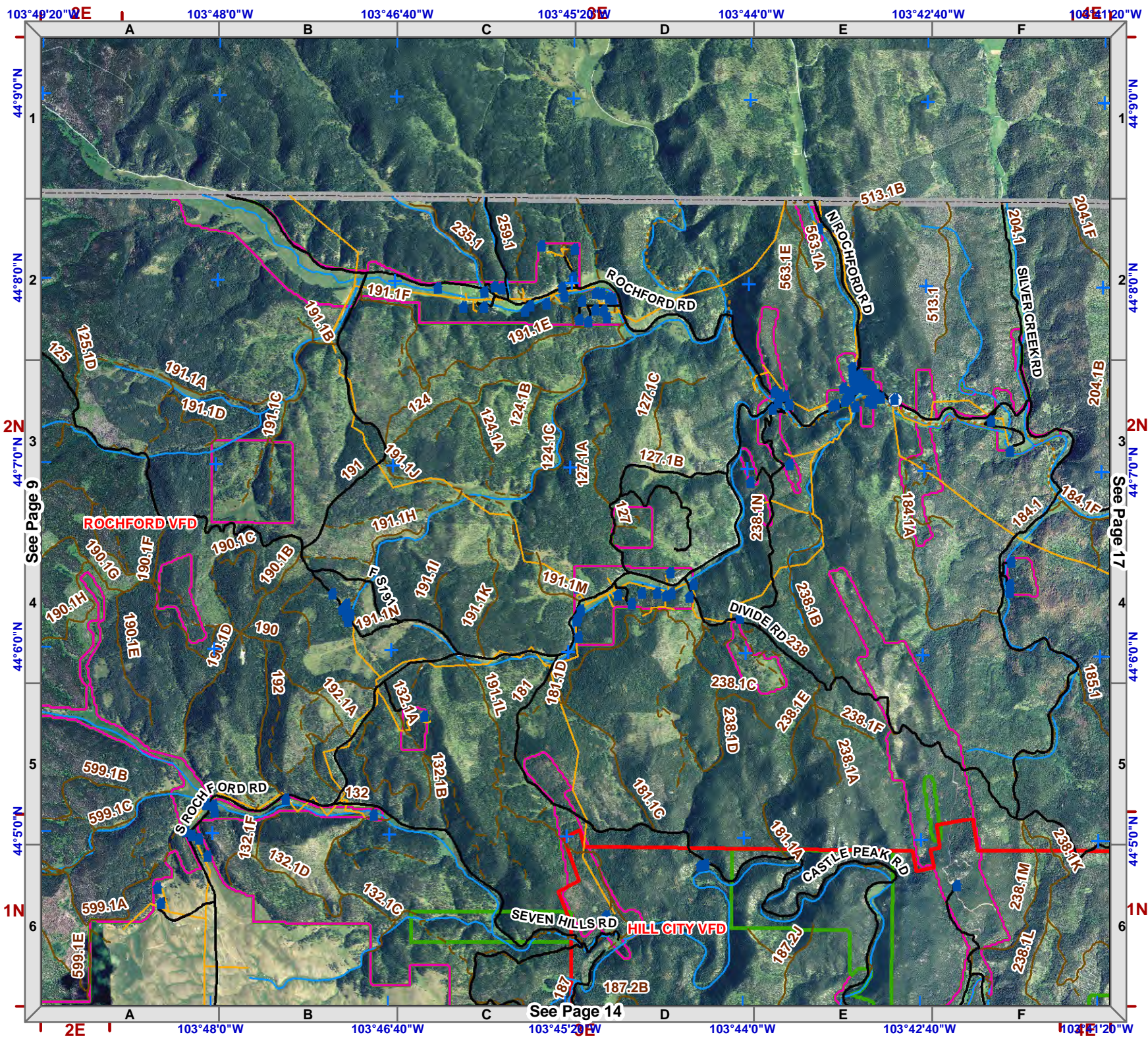
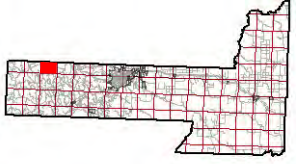




1:50,000
NAD83

Legend

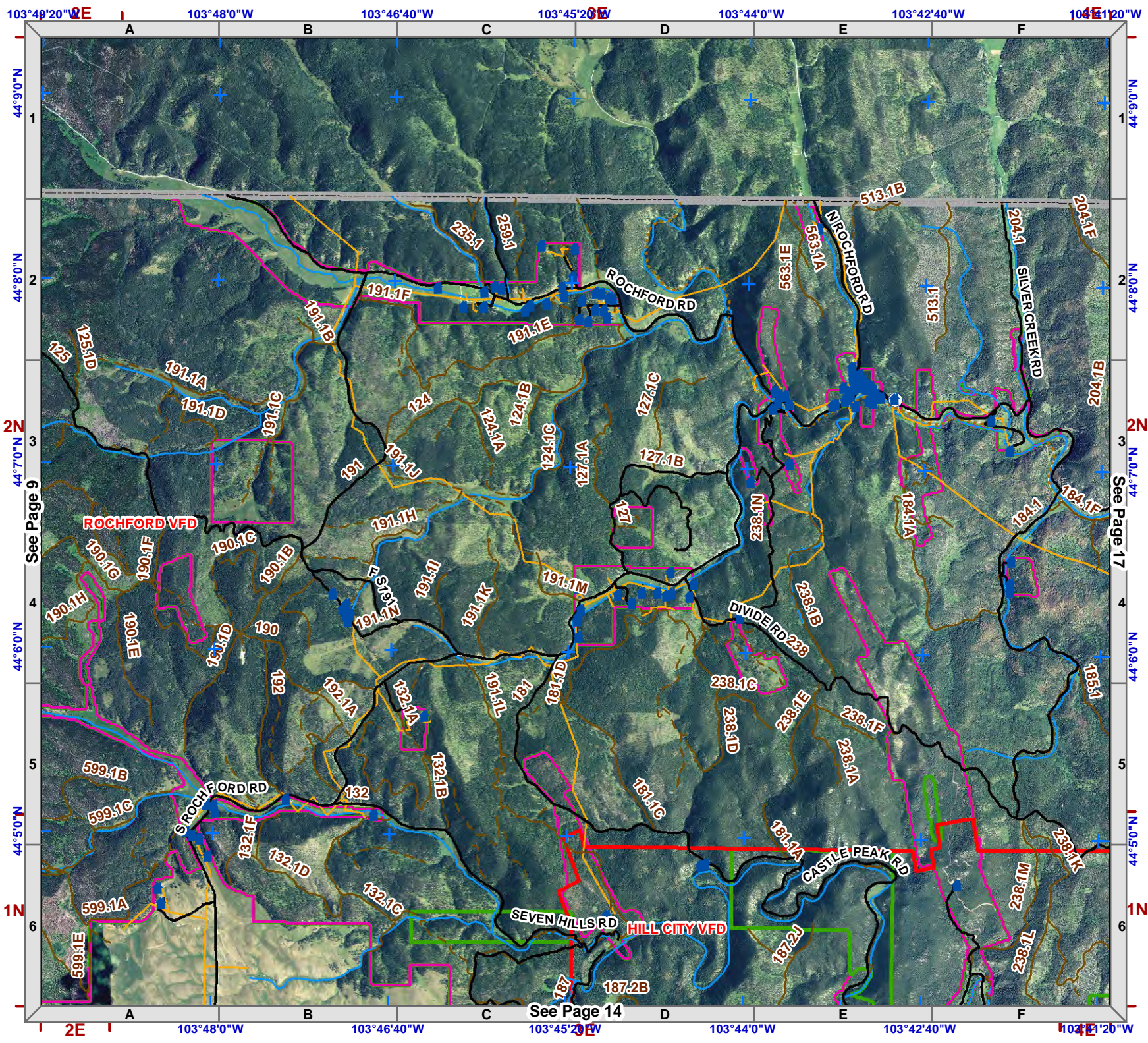
- Structure
- Fire Station
- Critical Infrastructure**
- Radar Tower
- Church Facility
- Communication Tower
- Community Club Facility
- Electrical Substation Facility
- Historic Locations
- Industrial Facility
- Phone Company Switch Facility
- Private Business
- Private Campgrounds
- Stream
- PC Roads**
- Interstate
- Paved
- Gravel
- USFS Roads**
- System
- Non System
- Utility Line
- USFS Motorized Trails
- USFS Recreation Trails
- County Boundary
- Fire Districts
- Land Ownership**
- Indian Lands or Reservations
- Military or Corps of Engineers
- National Forest Lands
- National Grasslands (USFS)
- National Park Service
- Private Lands
- Public Lands (BLM)
- State Lands
- Municipality



See Page 9

See Page 17

See Page 14

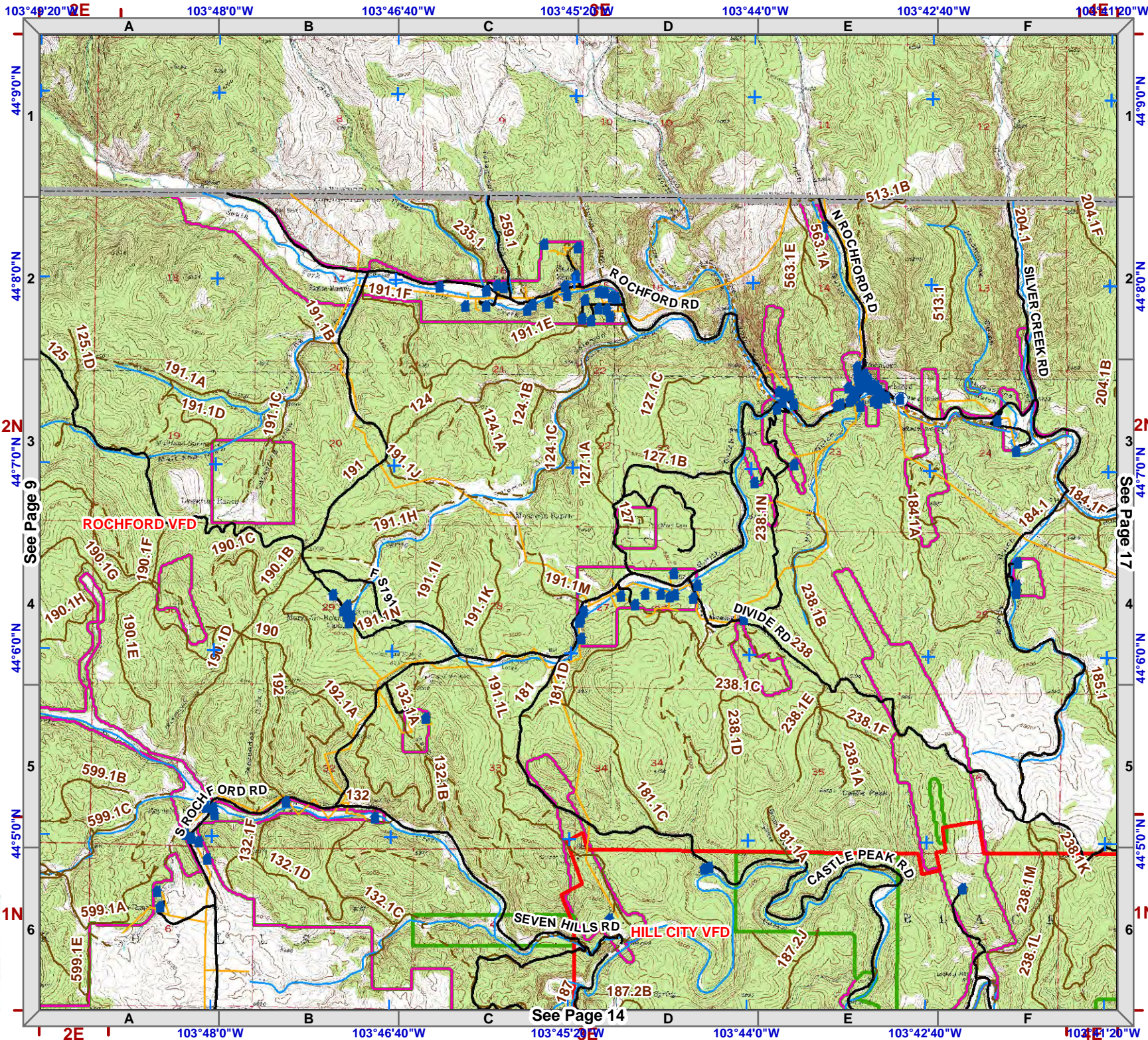
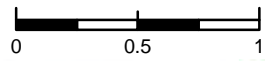




1:50,000
NAD83

Legend

- Structure
- Fire Station
- Critical Infrastructure**
- Radar Tower
- Church Facility
- Communication Tower
- Community Club Facility
- Electrical Substation Facility
- Historic Locations
- Industrial Facility
- Phone Company Switch Facility
- Private Business
- Private Campgrounds
- Stream
- PC Roads**
- Interstate
- Paved
- Gravel
- USFS Roads**
- System
- Non System
- Utility Line
- USFS Motorized Trails
- USFS Recreation Trails
- County Boundary
- Fire Districts
- Land Ownership**
- Indian Lands or Reservations
- Military or Corps of Engineers
- National Forest Lands
- National Grasslands (USFS)
- National Park Service
- Private Lands
- Public Lands (BLM)
- State Lands
- Municipality



103°40'20"W
103°48'0"W
103°46'40"W
103°45'20"W
103°44'0"W
103°42'40"W
104°E'20"W

44°50'0"N
44°60'0"N
44°70'0"N
44°80'0"N
44°90'0"N

2E A B C D E F
1N 2N 3N 4N 5N 6N

See Page 9
See Page 14
See Page 17

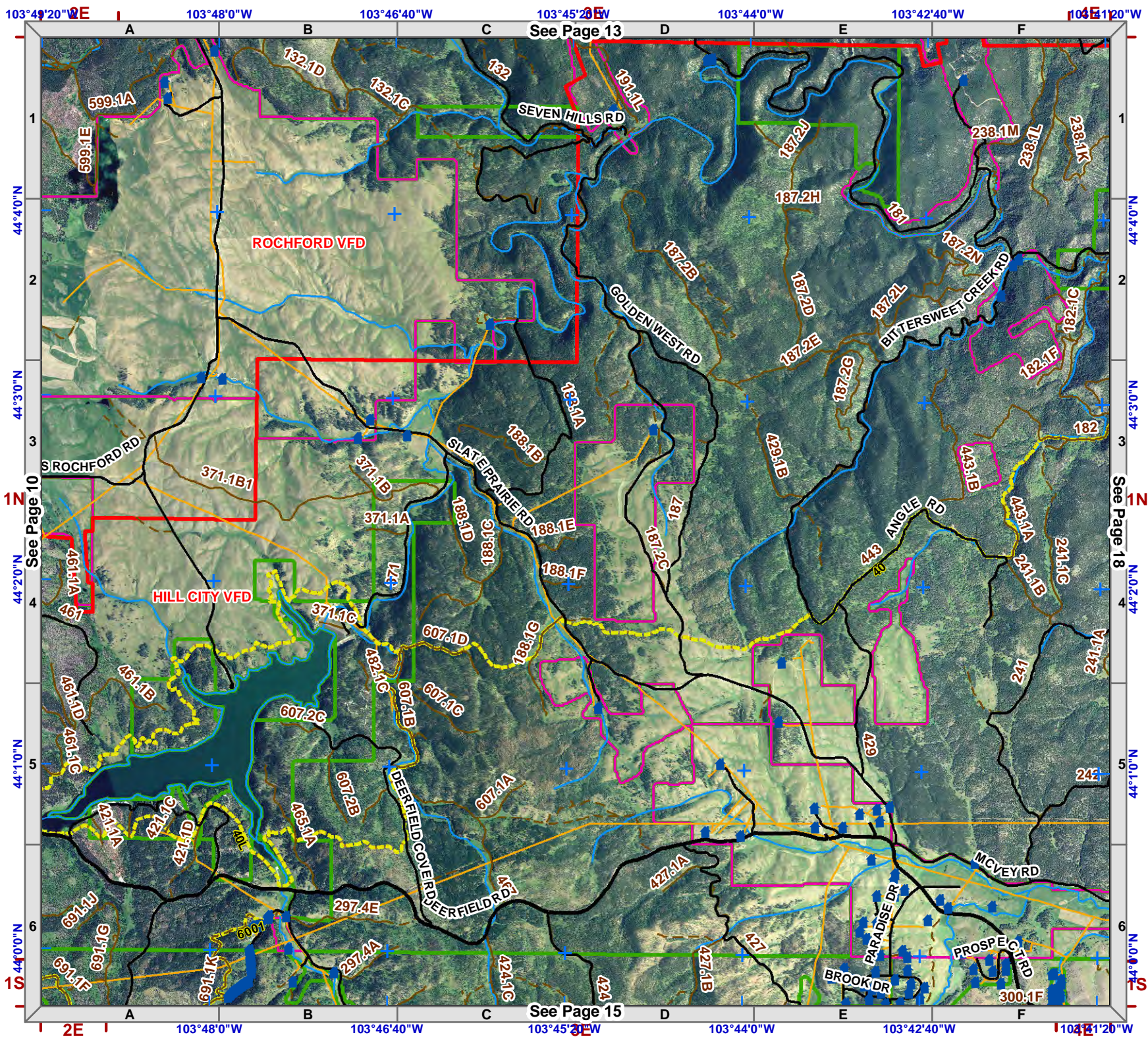
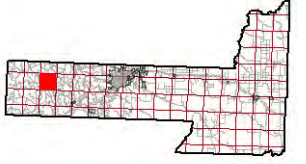


1:50,000
NAD83



Legend

- Structure
- Fire Station
- Critical Infrastructure**
- Radar Tower
- Church Facility
- Communication Tower
- Community Club Facility
- Electrical Substation Facility
- Historic Locations
- Industrial Facility
- Phone Company Switch Facility
- Private Business
- Private Campgrounds
- Stream
- PC Roads**
- Interstate
- Paved
- Gravel
- USFS Roads**
- System
- Non System
- Utility Line
- USFS Motorized Trails
- USFS Recreation Trails
- County Boundary
- Fire Districts
- Land Ownership**
- Indian Lands or Reservations
- Military or Corps of Engineers
- National Forest Lands
- National Grasslands (USFS)
- National Park Service
- Private Lands
- Public Lands (BLM)
- State Lands
- Municipality



See Page 13

See Page 18

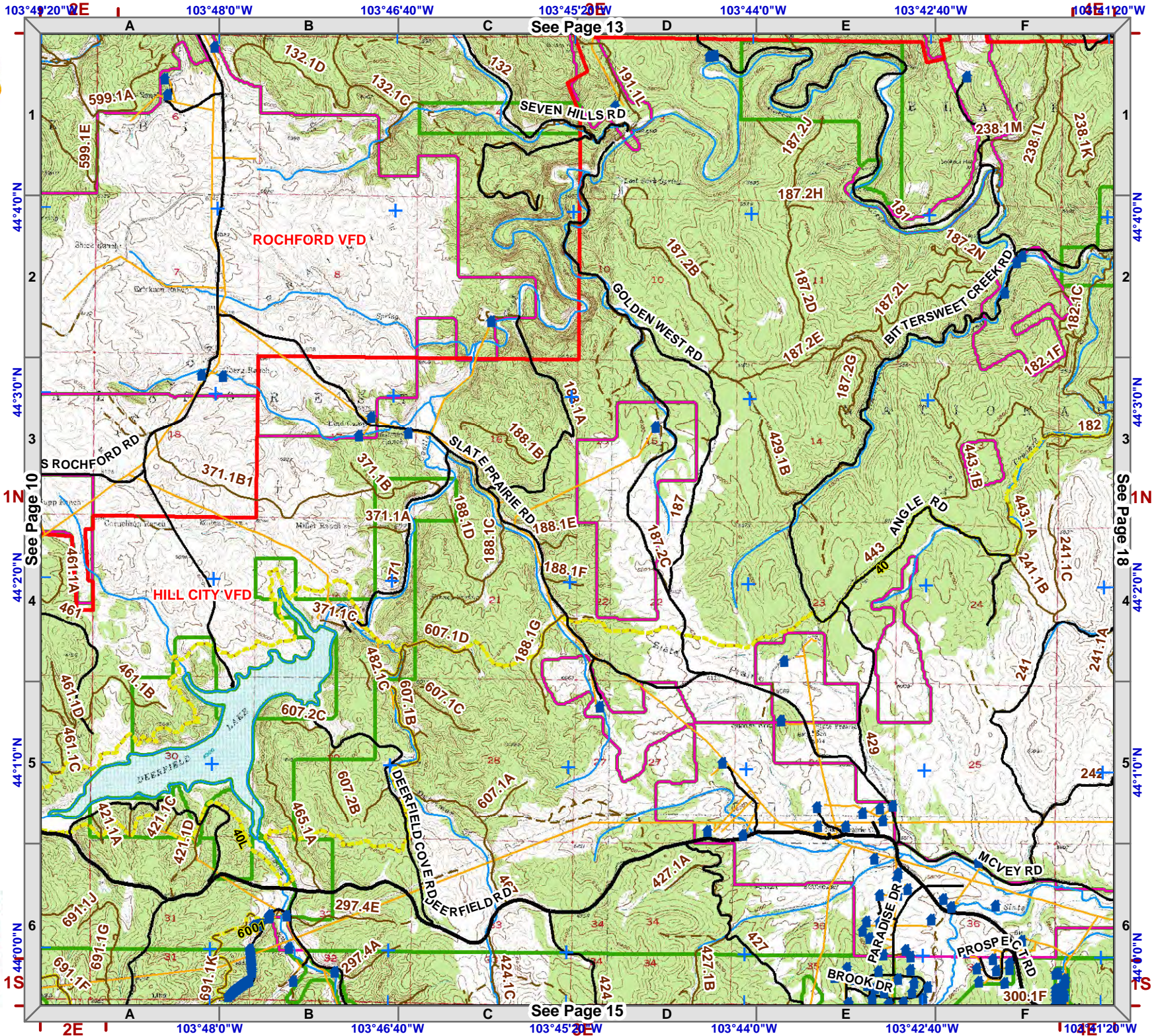
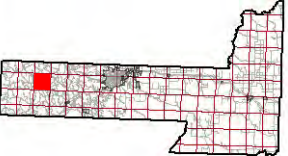
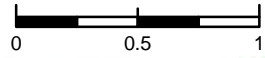
See Page 15



1:50,000
NAD83

Legend

- Structure
- Fire Station
- Critical Infrastructure**
- Radar Tower
- Church Facility
- Communication Tower
- Community Club Facility
- Electrical Substation Facility
- Historic Locations
- Industrial Facility
- Phone Company Switch Facility
- Private Business
- Private Campgrounds
- Stream
- PC Roads**
- Interstate
- Paved
- Gravel
- USFS Roads**
- System
- Non System
- Utility Line
- USFS Motorized Trails
- USFS Recreation Trails
- County Boundary
- Fire Districts
- Land Ownership**
- Indian Lands or Reservations
- Military or Corps of Engineers
- National Forest Lands
- National Grasslands (USFS)
- National Park Service
- Private Lands
- Public Lands (BLM)
- State Lands
- Municipality



See Page 13

See Page 10

See Page 18

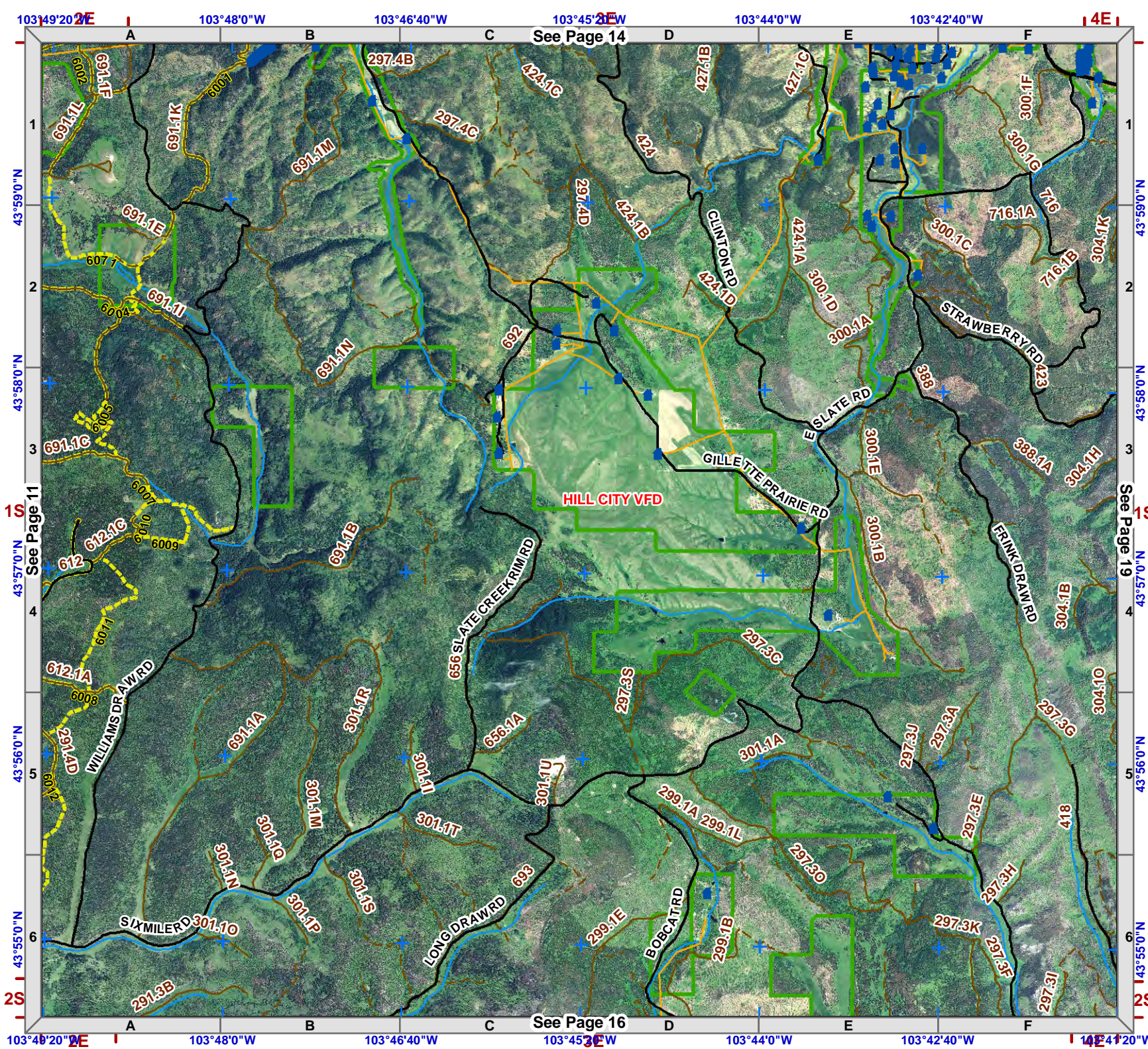
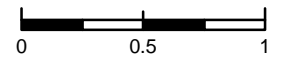
See Page 15



1:50,000
NAD83

Legend

- Structure
- Fire Station
- Critical Infrastructure**
- Radar Tower
- Church Facility
- Communication Tower
- Community Club Facility
- Electrical Substation Facility
- Historic Locations
- Industrial Facility
- Phone Company Switch Facility
- Private Business
- Private Campgrounds
- Stream
- PC Roads**
- Interstate
- Paved
- Gravel
- USFS Roads**
- System
- Non System
- Utility Line
- USFS Motorized Trails
- USFS Recreation Trails
- County Boundary
- Fire Districts
- Land Ownership**
- Indian Lands or Reservations
- Military or Corps of Engineers
- National Forest Lands
- National Grasslands (USFS)
- National Park Service
- Private Lands
- Public Lands (BLM)
- State Lands
- Municipality



103°49'20"E 103°48'0"W 103°46'40"W 103°45'20"E 103°44'0"W 103°42'40"W 142°41'20"W

See Page 14

See Page 11

See Page 19

See Page 16

43°59'0"N 43°58'0"N 43°57'0"N 43°56'0"N 43°55'0"N

1 2 3 4 5 6

A B C D E F

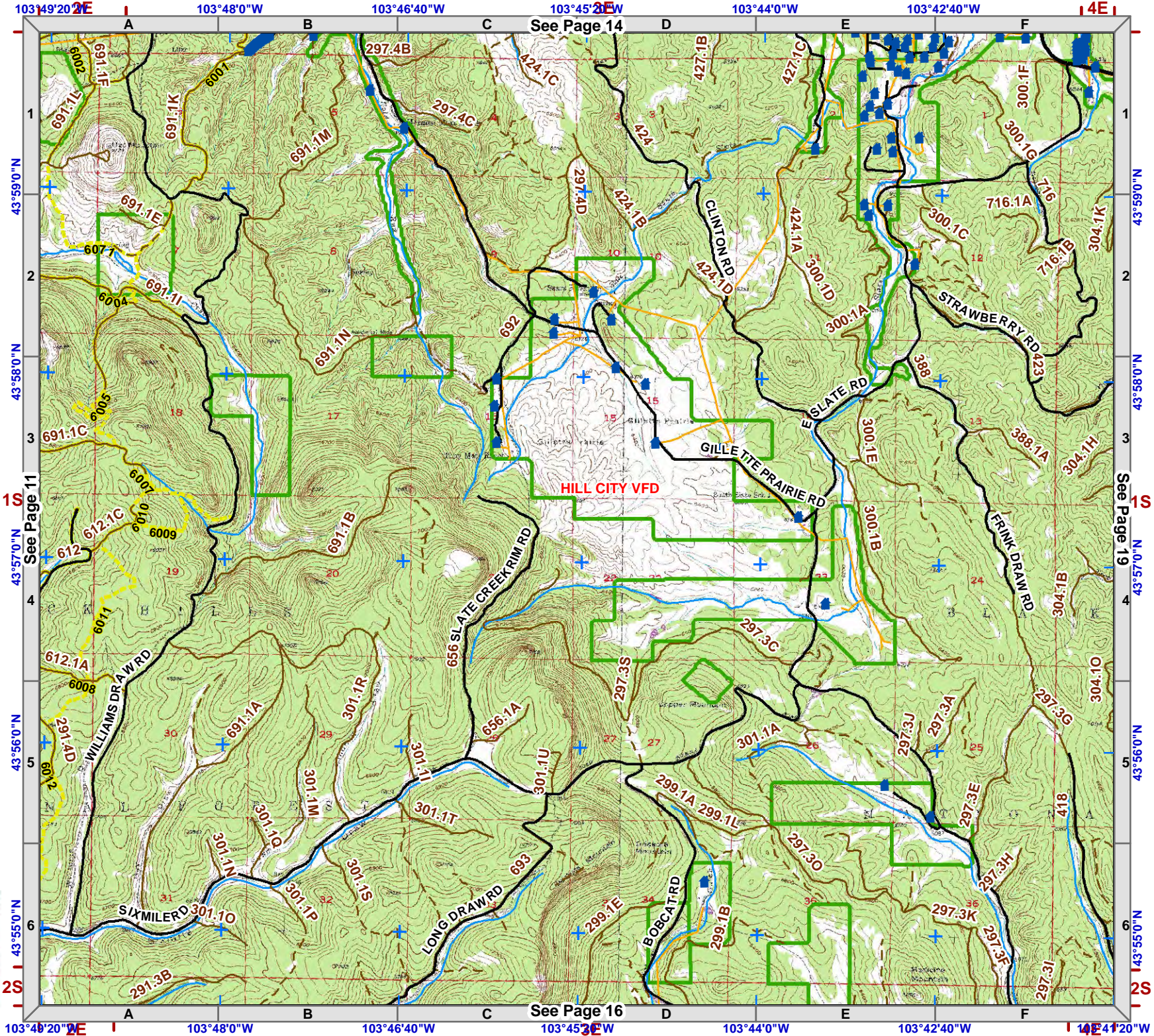
Township 1S
Range 3E



1:50,000
NAD83

Legend

- Structure
- Fire Station
- Critical Infrastructure**
- Radar Tower
- Church Facility
- Communication Tower
- Community Club Facility
- Electrical Substation Facility
- Historic Locations
- Industrial Facility
- Phone Company Switch Facility
- Private Business
- Private Campgrounds
- Stream
- PC Roads**
- Interstate
- Paved
- Gravel
- USFS Roads**
- System
- Non System
- Utility Line
- USFS Motorized Trails
- USFS Recreation Trails
- County Boundary
- Fire Districts
- Land Ownership**
- Indian Lands or Reservations
- Military or Corps of Engineers
- National Forest Lands
- National Grasslands (USFS)
- National Park Service
- Private Lands
- Public Lands (BLM)
- State Lands
- Municipality



103°49'20\"

103°48'0\"

103°46'40\"

103°45'20\"

103°44'0\"

103°42'40\"

103°41'20\"

A

B

C

D

E

F

See Page 14

1

2

3

4

5

6

7

8

9

103°48'20\"

103°48'0\"

103°46'40\"

103°45'20\"

103°44'0\"

103°42'40\"

103°41'20\"

43°59'0\"N

43°58'0\"N

43°57'0\"N

43°56'0\"N

43°55'0\"N

43°54'0\"N

43°59'0\"N

43°58'0\"N

43°57'0\"N

43°56'0\"N

43°55'0\"N

43°54'0\"N

See Page 11

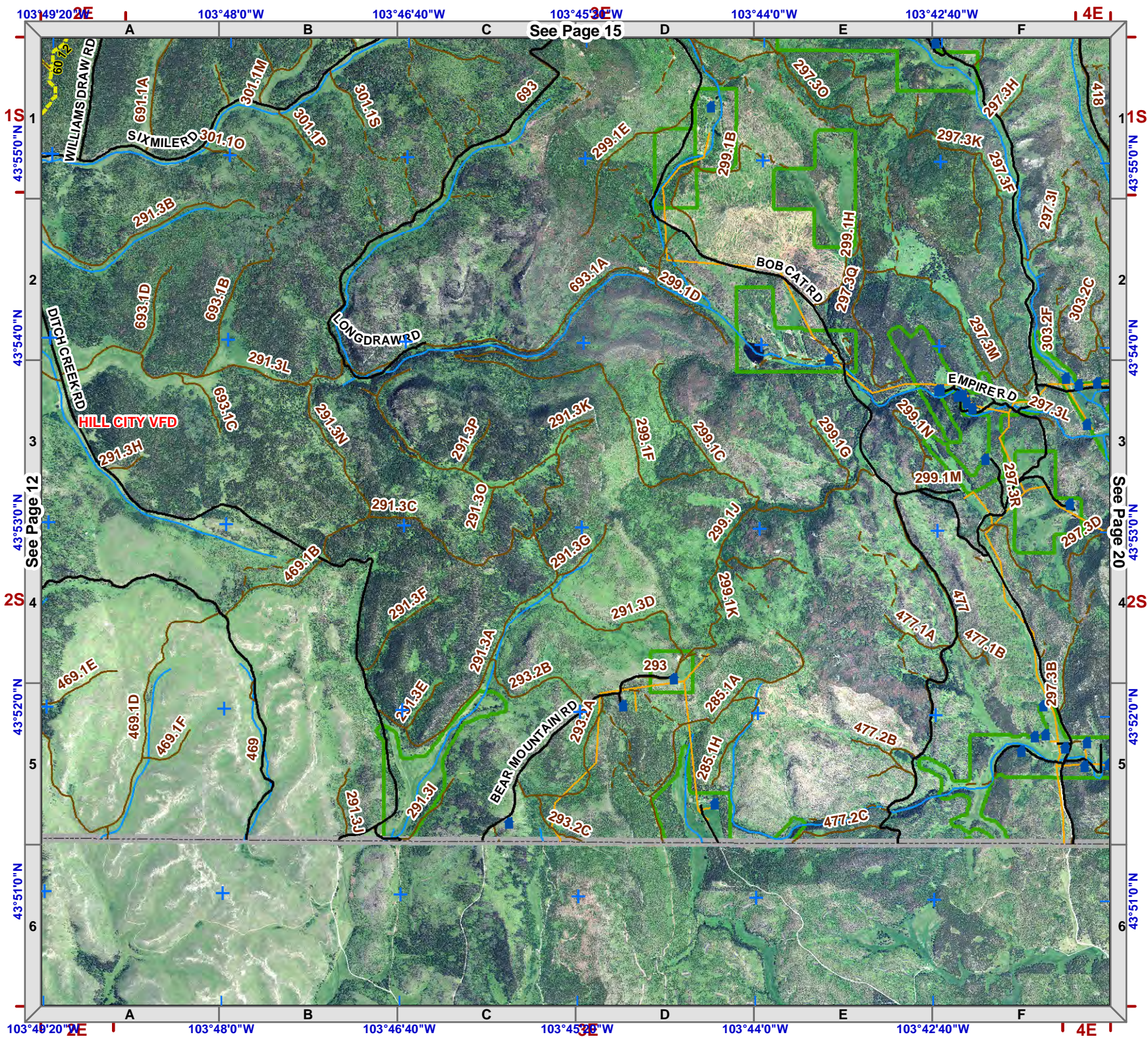
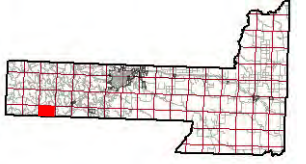
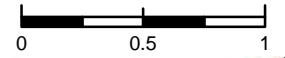
See Page 19

See Page 16



1:50,000
NAD83

- Legend**
- Structure
 - Fire Station
 - Critical Infrastructure**
 - Radar Tower
 - Church Facility
 - Communication Tower
 - Community Club Facility
 - Electrical Substation Facility
 - Historic Locations
 - Industrial Facility
 - Phone Company Switch Facility
 - Private Business
 - Private Campgrounds
 - Stream
 - PC Roads**
 - Interstate
 - Paved
 - Gravel
 - USFS Roads**
 - System
 - Non System
 - Utility Line
 - USFS Motorized Trails
 - USFS Recreation Trails
 - County Boundary
 - Fire Districts
 - Land Ownership**
 - Indian Lands or Reservations
 - Military or Corps of Engineers
 - National Forest Lands
 - National Grasslands (USFS)
 - National Park Service
 - Private Lands
 - Public Lands (BLM)
 - State Lands
 - Municipality



103°49'20"E 103°48'0"W 103°46'40"W 103°45'20"E 103°44'0"W 103°42'40"W 103°41'20"W

43°55'0"N 43°54'0"N 43°53'0"N 43°52'0"N 43°51'0"N

103°49'20"E 103°48'0"W 103°46'40"W 103°45'20"E 103°44'0"W 103°42'40"W 103°41'20"W

See Page 12
See Page 20

See Page 15

See Page 20

Township 2S
Range 3E

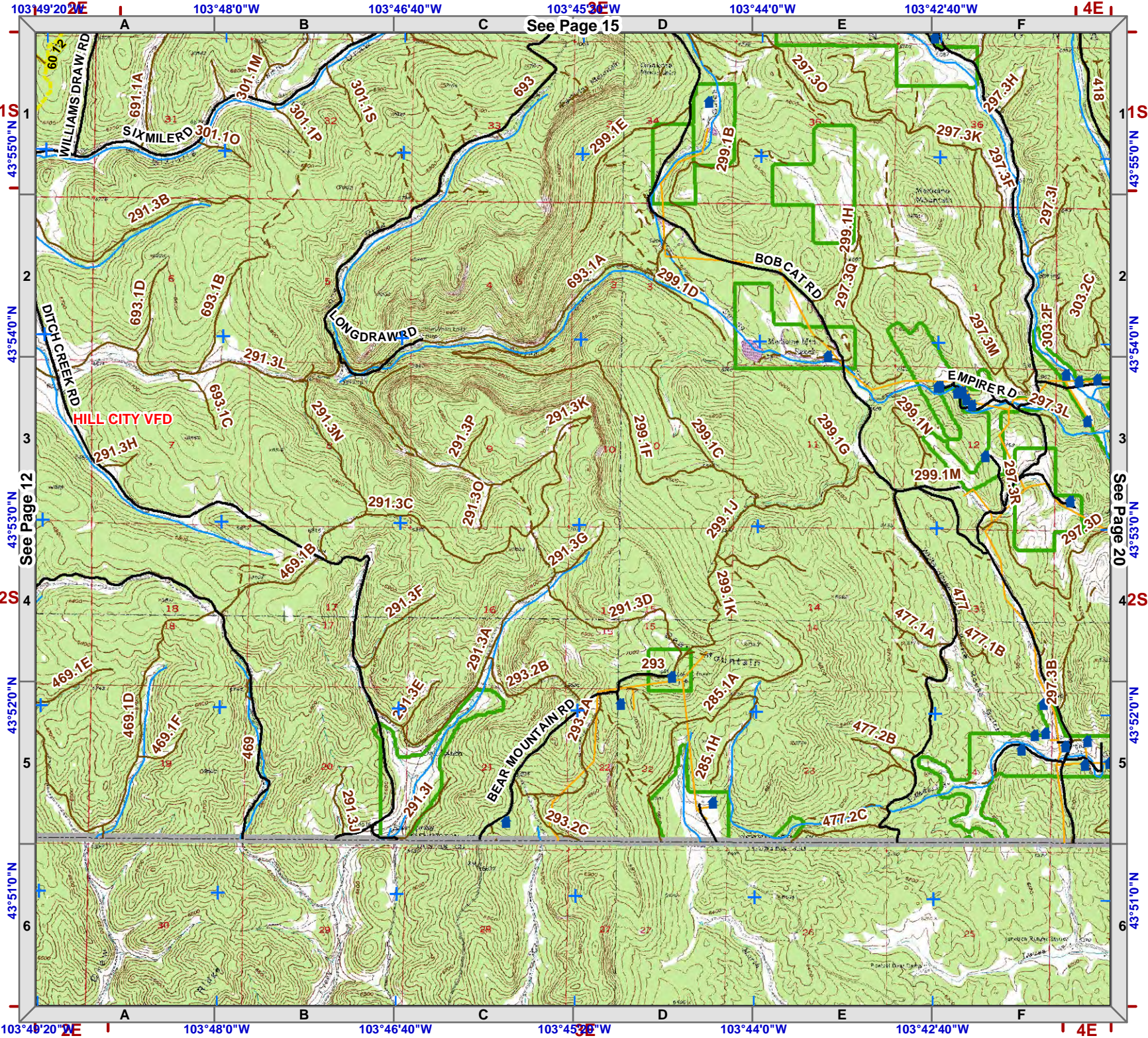


1:50,000
NAD83



Legend

- Structure
- Fire Station
- Critical Infrastructure**
- Radar Tower
- Church Facility
- Communication Tower
- Community Club Facility
- Electrical Substation Facility
- Historic Locations
- Industrial Facility
- Phone Company Switch Facility
- Private Business
- Private Campgrounds
- Stream
- PC Roads**
- Interstate
- Paved
- Gravel
- USFS Roads**
- System
- Non System
- Utility Line
- USFS Motorized Trails
- USFS Recreation Trails
- County Boundary
- Fire Districts
- Land Ownership**
- Indian Lands or Reservations
- Military or Corps of Engineers
- National Forest Lands
- National Grasslands (USFS)
- National Park Service
- Private Lands
- Public Lands (BLM)
- State Lands
- Municipality



See Page 15

See Page 12

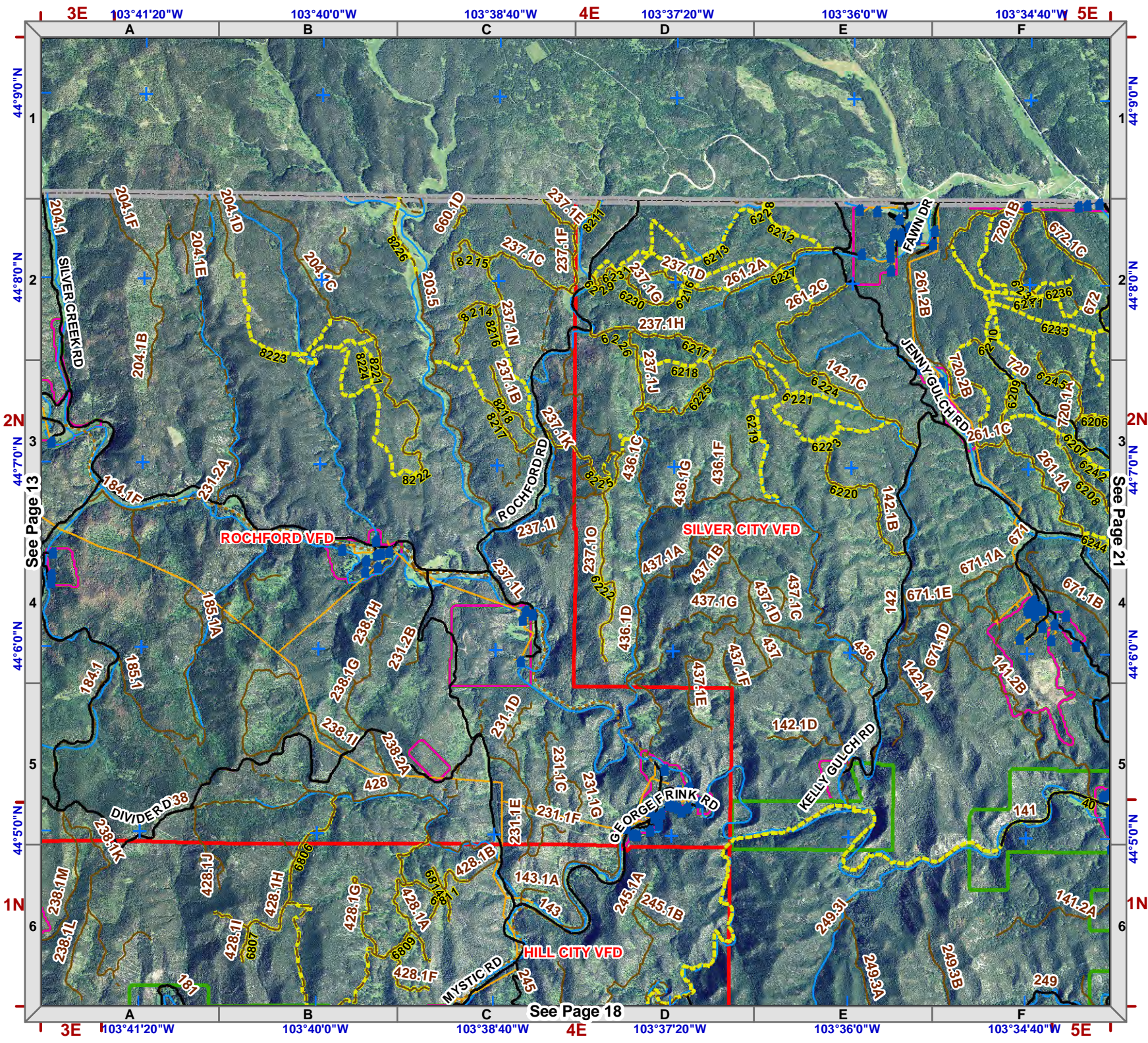
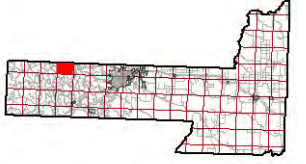

See Page 20



1:50,000
NAD83

Legend

- Structure
- Fire Station
- Critical Infrastructure**
- Radar Tower
- Church Facility
- Communication Tower
- Community Club Facility
- Electrical Substation Facility
- Historic Locations
- Industrial Facility
- Phone Company Switch Facility
- Private Business
- Private Campgrounds
- Stream
- PC Roads**
- Interstate
- Paved
- Gravel
- USFS Roads**
- System
- Non System
- Utility Line
- USFS Motorized Trails
- USFS Recreation Trails
- County Boundary
- Fire Districts
- Land Ownership**
- Indian Lands or Reservations
- Military or Corps of Engineers
- National Forest Lands
- National Grasslands (USFS)
- National Park Service
- Private Lands
- Public Lands (BLM)
- State Lands
- Municipality



44°50'0"N
44°55'0"N
44°60'0"N
44°65'0"N
44°70'0"N
44°75'0"N
44°80'0"N
44°85'0"N
44°90'0"N

1
2
3
4
5
6

3E 103°41'20"W 103°40'0"W 103°38'40"W 4E 103°37'20"W 103°36'0"W 103°34'40"W 5E

3E 103°41'20"W 103°40'0"W 103°38'40"W 4E 103°37'20"W 103°36'0"W 103°34'40"W 5E

See Page 13

See Page 21

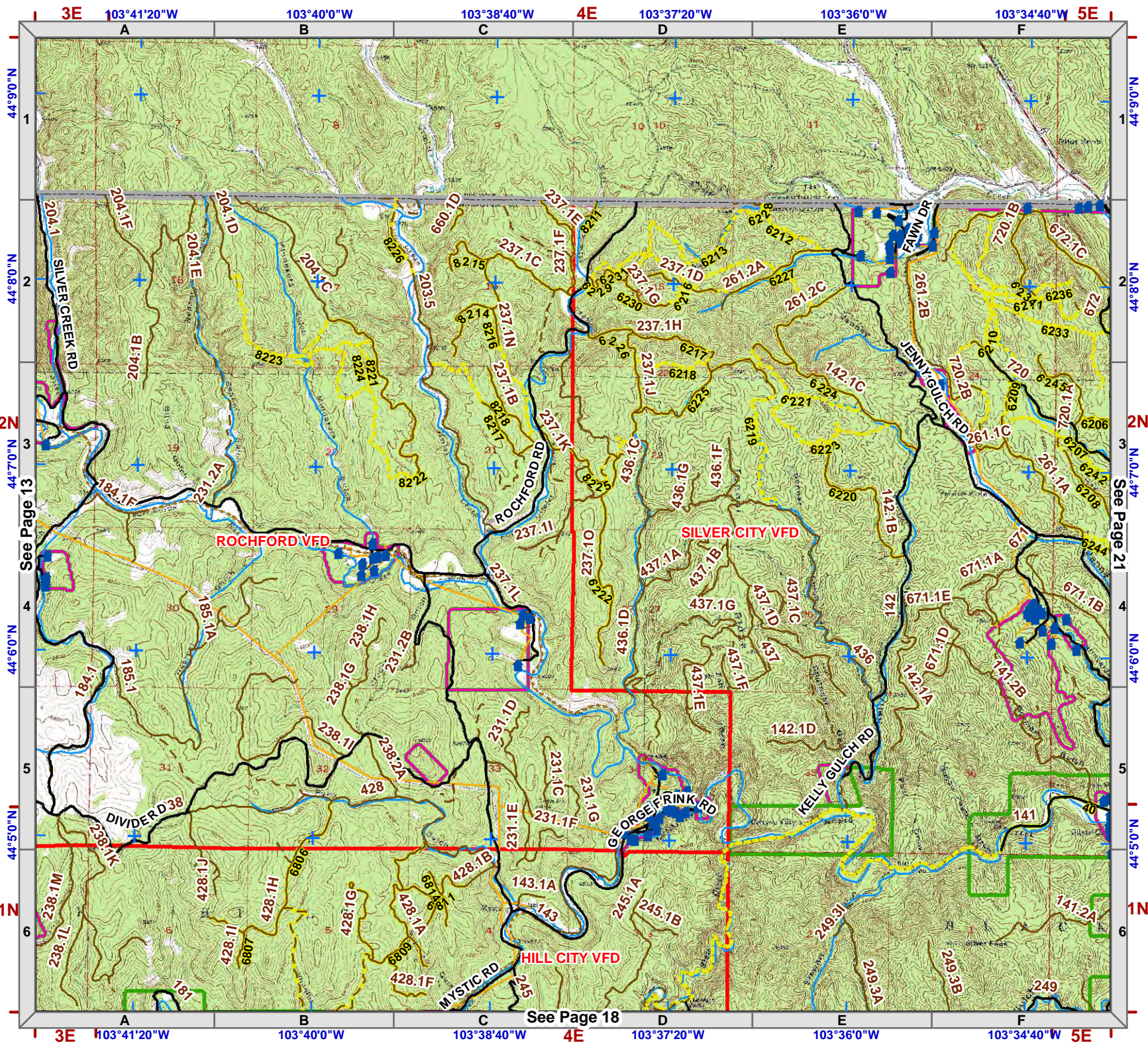
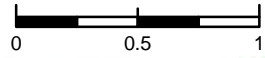
See Page 18



1:50,000
NAD83

Legend

- Structure
- Fire Station
- Critical Infrastructure**
- Radar Tower
- Church Facility
- Communication Tower
- Community Club Facility
- Electrical Substation Facility
- Historic Locations
- Industrial Facility
- Phone Company Switch Facility
- Private Business
- Private Campgrounds
- Stream
- PC Roads**
- Interstate
- Paved
- Gravel
- USFS Roads**
- System
- Non System
- Utility Line
- USFS Motorized Trails
- USFS Recreation Trails
- County Boundary
- Fire Districts
- Land Ownership**
- Indian Lands or Reservations
- Military or Corps of Engineers
- National Forest Lands
- National Grasslands (USFS)
- National Park Service
- Private Lands
- Public Lands (BLM)
- State Lands
- Municipality



See Page 13

See Page 18

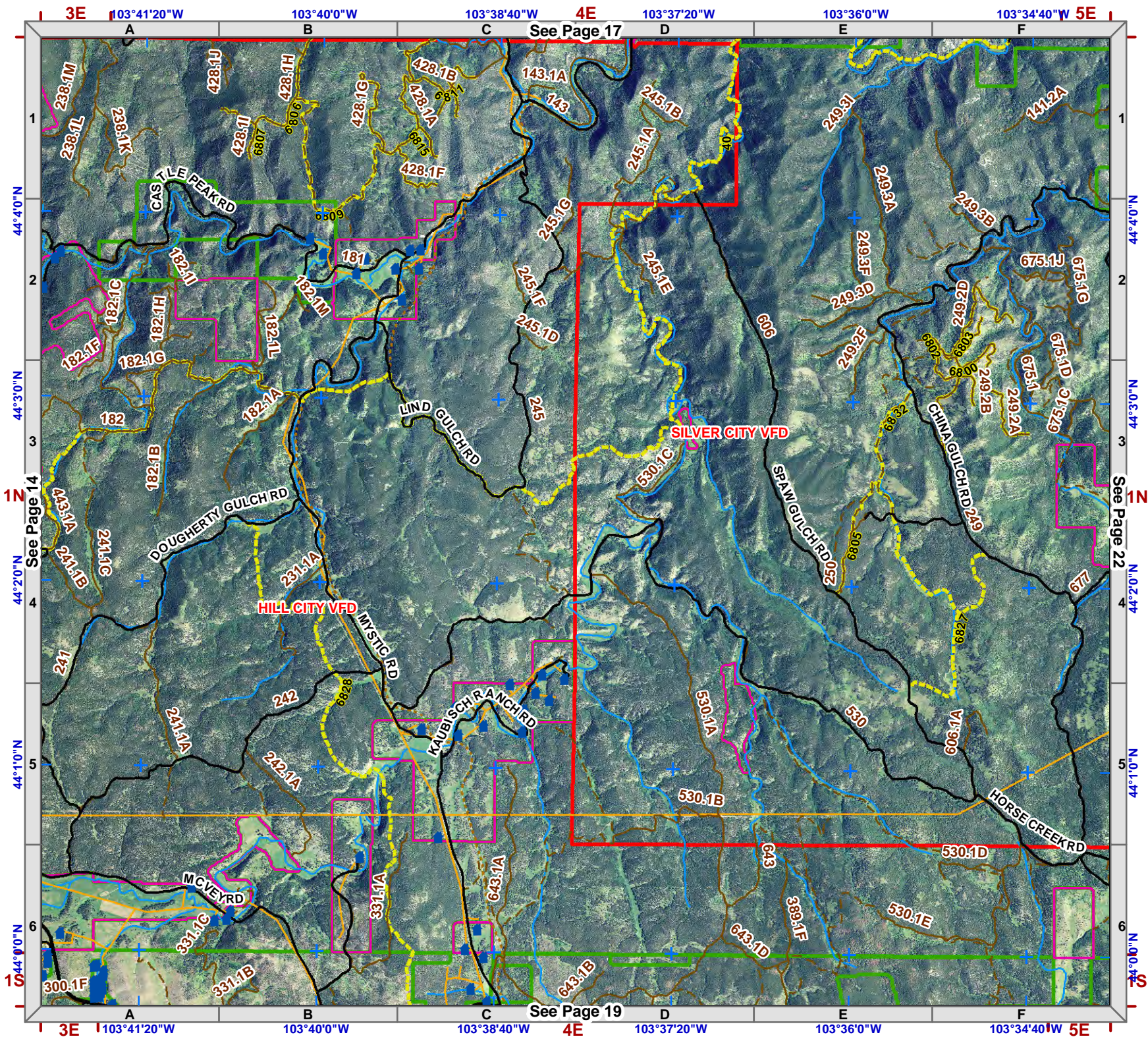
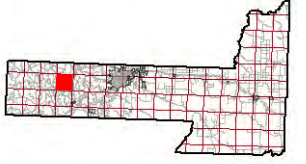
See Page 21



1:50,000
NAD83

Legend

- Structure
- Fire Station
- Critical Infrastructure**
- Radar Tower
- Church Facility
- Communication Tower
- Community Club Facility
- Electrical Substation Facility
- Historic Locations
- Industrial Facility
- Phone Company Switch Facility
- Private Business
- Private Campgrounds
- Stream
- PC Roads**
- Interstate
- Paved
- Gravel
- USFS Roads**
- System
- Non System
- Utility Line
- USFS Motorized Trails
- USFS Recreation Trails
- County Boundary
- Fire Districts
- Land Ownership**
- Indian Lands or Reservations
- Military or Corps of Engineers
- National Forest Lands
- National Grasslands (USFS)
- National Park Service
- Private Lands
- Public Lands (BLM)
- State Lands
- Municipality



See Page 17

See Page 19

See Page 22

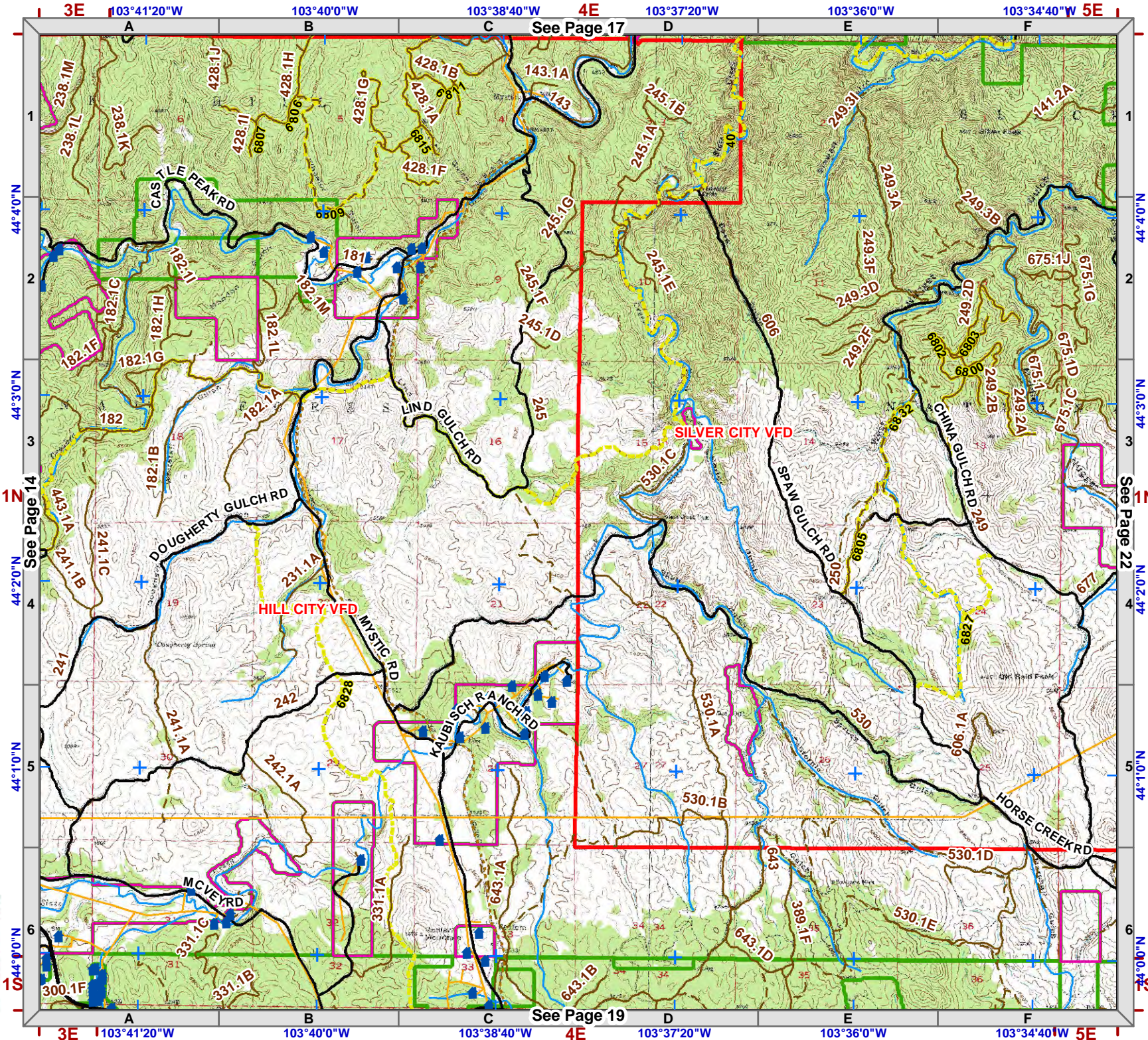
Township 1N
Range 4E



1:50,000
NAD83

Legend

- Structure
- Fire Station
- Critical Infrastructure**
- Radar Tower
- Church Facility
- Communication Tower
- Community Club Facility
- Electrical Substation Facility
- Historic Locations
- Industrial Facility
- Phone Company Switch Facility
- Private Business
- Private Campgrounds
- Stream
- PC Roads**
- Interstate
- Paved
- Gravel
- USFS Roads**
- System
- Non System
- Utility Line
- USFS Motorized Trails
- USFS Recreation Trails
- County Boundary
- Fire Districts
- Land Ownership**
- Indian Lands or Reservations
- Military or Corps of Engineers
- National Forest Lands
- National Grasslands (USFS)
- National Park Service
- Private Lands
- Public Lands (BLM)
- State Lands
- Municipality



See Page 17

See Page 19

See Page 14

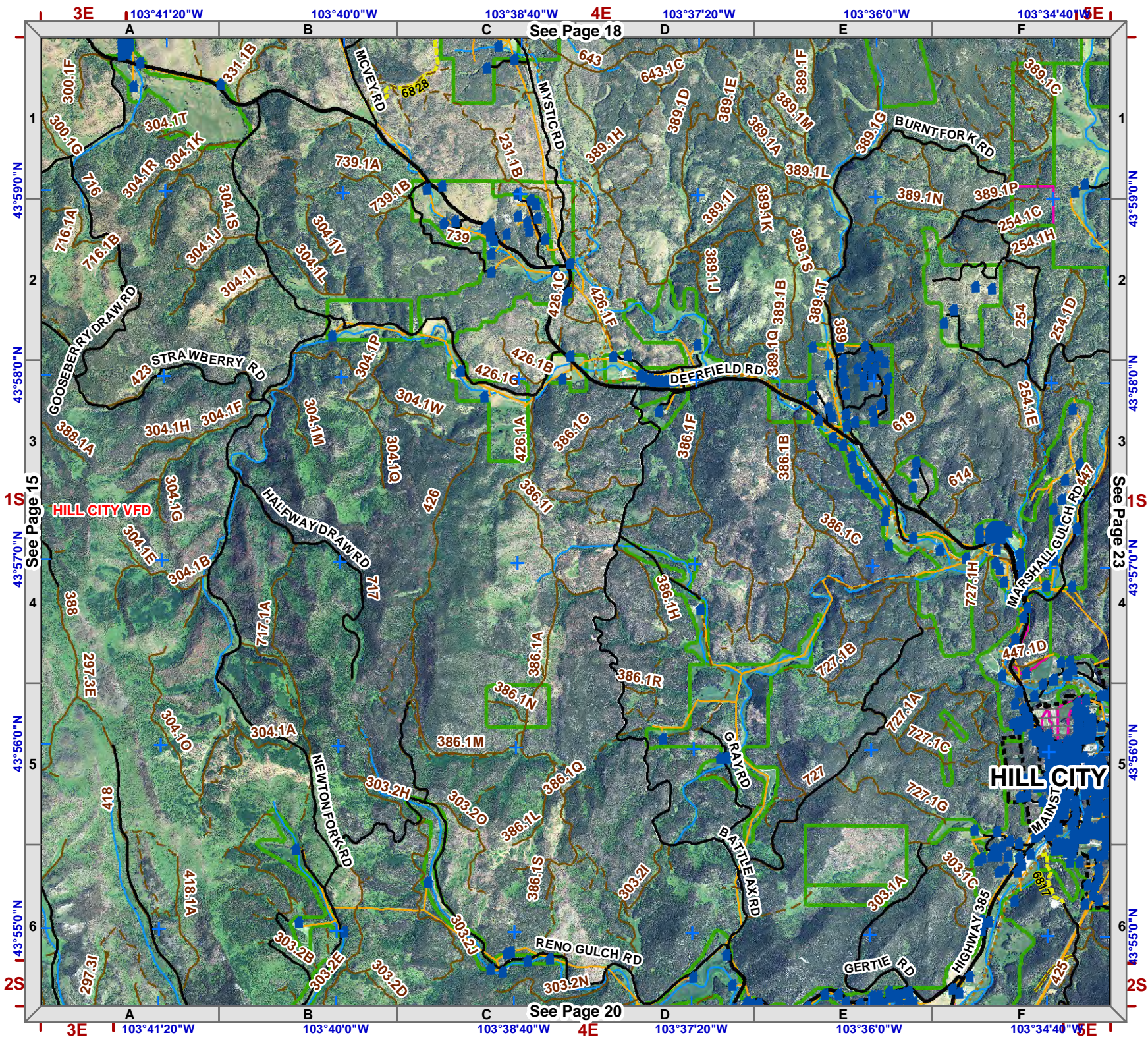
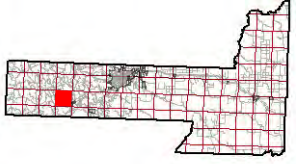
See Page 22



1:50,000
NAD83

Legend

- Structure
- Fire Station
- Critical Infrastructure**
- Radar Tower
- Church Facility
- Communication Tower
- Community Club Facility
- Electrical Substation Facility
- Historic Locations
- Industrial Facility
- Phone Company Switch Facility
- Private Business
- Private Campgrounds
- Stream
- PC Roads**
- Interstate
- Paved
- Gravel
- USFS Roads**
- System
- Non System
- Utility Line
- USFS Motorized Trails
- USFS Recreation Trails
- County Boundary
- Fire Districts
- Land Ownership**
- Indian Lands or Reservations
- Military or Corps of Engineers
- National Forest Lands
- National Grasslands (USFS)
- National Park Service
- Private Lands
- Public Lands (BLM)
- State Lands
- Municipality



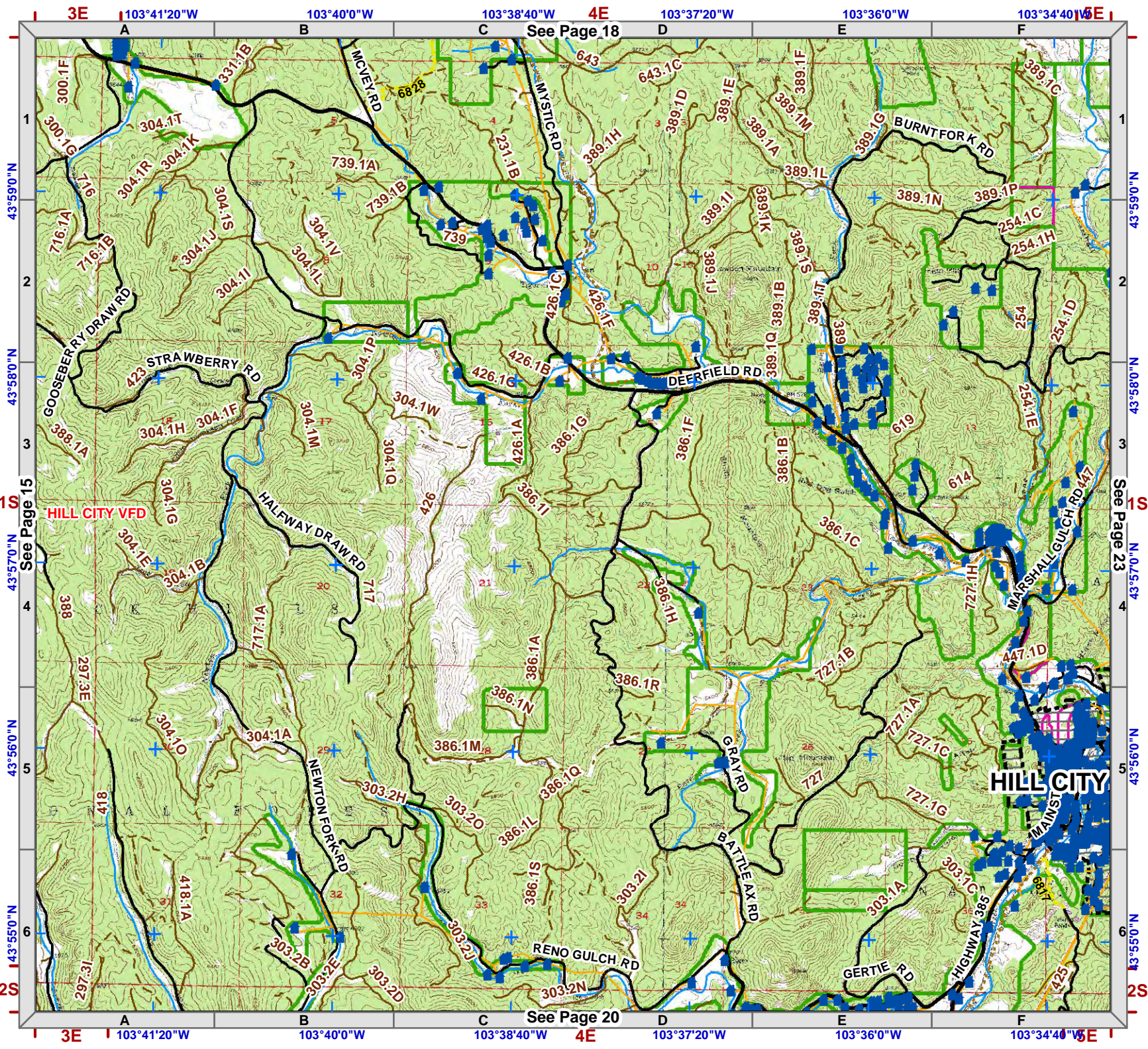
Township 1S
Range 4E



1:50,000
NAD83

Legend

- Structure
- Fire Station
- Critical Infrastructure**
- Radar Tower
- Church Facility
- Communication Tower
- Community Club Facility
- Electrical Substation Facility
- Historic Locations
- Industrial Facility
- Phone Company Switch Facility
- Private Business
- Private Campgrounds
- Stream
- PC Roads**
- Interstate
- Paved
- Gravel
- USFS Roads**
- System
- Non System
- Utility Line
- USFS Motorized Trails
- USFS Recreation Trails
- County Boundary
- Fire Districts
- Land Ownership**
- Indian Lands or Reservations
- Military or Corps of Engineers
- National Forest Lands
- National Grasslands (USFS)
- National Park Service
- Private Lands
- Public Lands (BLM)
- State Lands
- Municipality



See Page 18

See Page 20

See Page 15

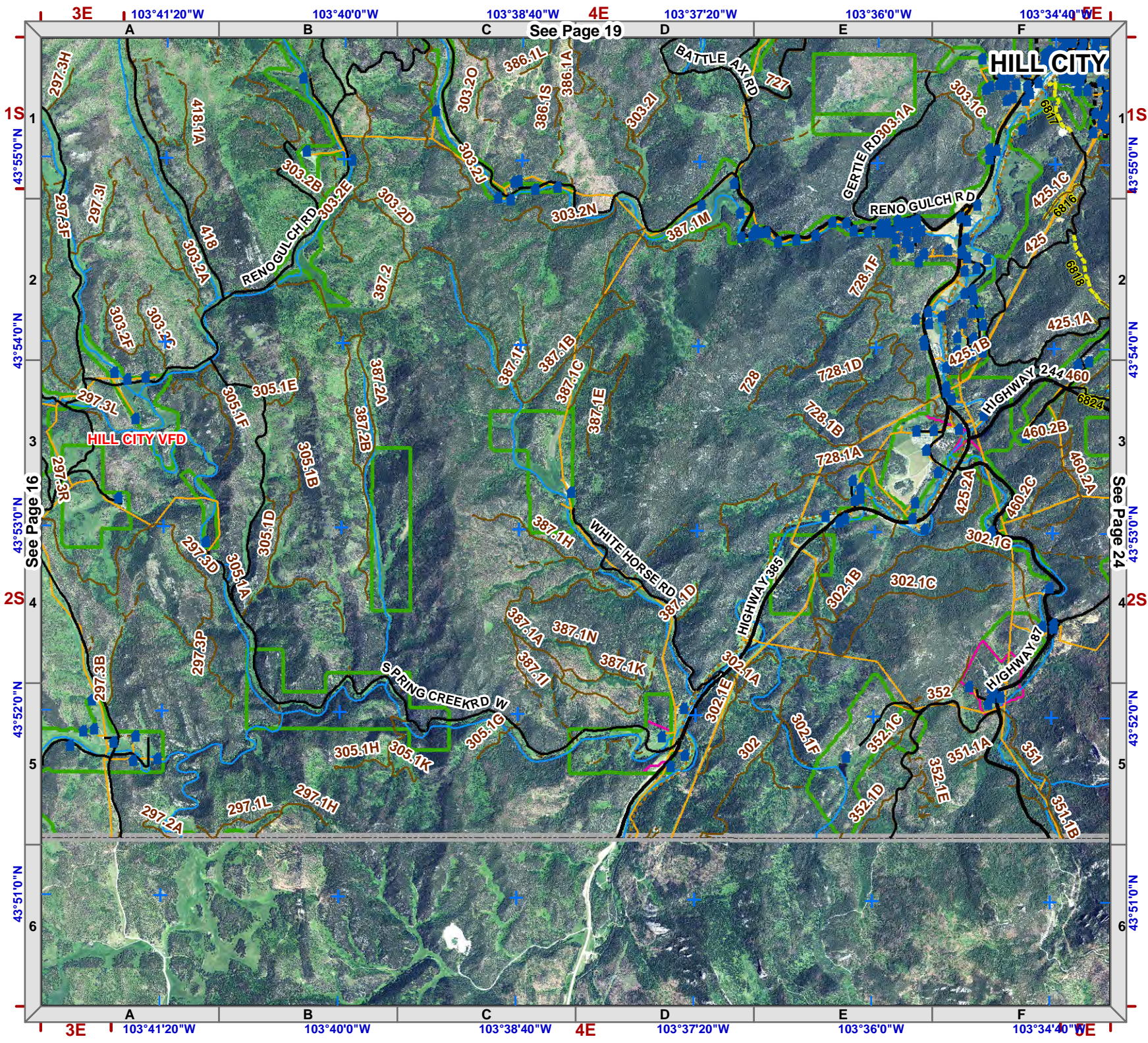
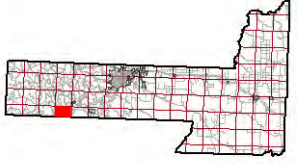
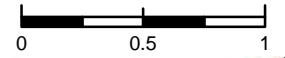
See Page 23

Township 2S
Range 4E



1:50,000
NAD83

- Legend**
- Structure
 - Fire Station
 - Critical Infrastructure**
 - Radar Tower
 - Church Facility
 - Communication Tower
 - Community Club Facility
 - Electrical Substation Facility
 - Historic Locations
 - Industrial Facility
 - Phone Company Switch Facility
 - Private Business
 - Private Campgrounds
 - Stream
 - PC Roads**
 - Interstate
 - Paved
 - Gravel
 - USFS Roads**
 - System
 - Non System
 - Utility Line
 - USFS Motorized Trails
 - USFS Recreation Trails
 - County Boundary
 - Fire Districts
 - Land Ownership**
 - Indian Lands or Reservations
 - Military or Corps of Engineers
 - National Forest Lands
 - National Grasslands (USFS)
 - National Park Service
 - Private Lands
 - Public Lands (BLM)
 - State Lands
 - Municipality



Township 2S
Range 4E

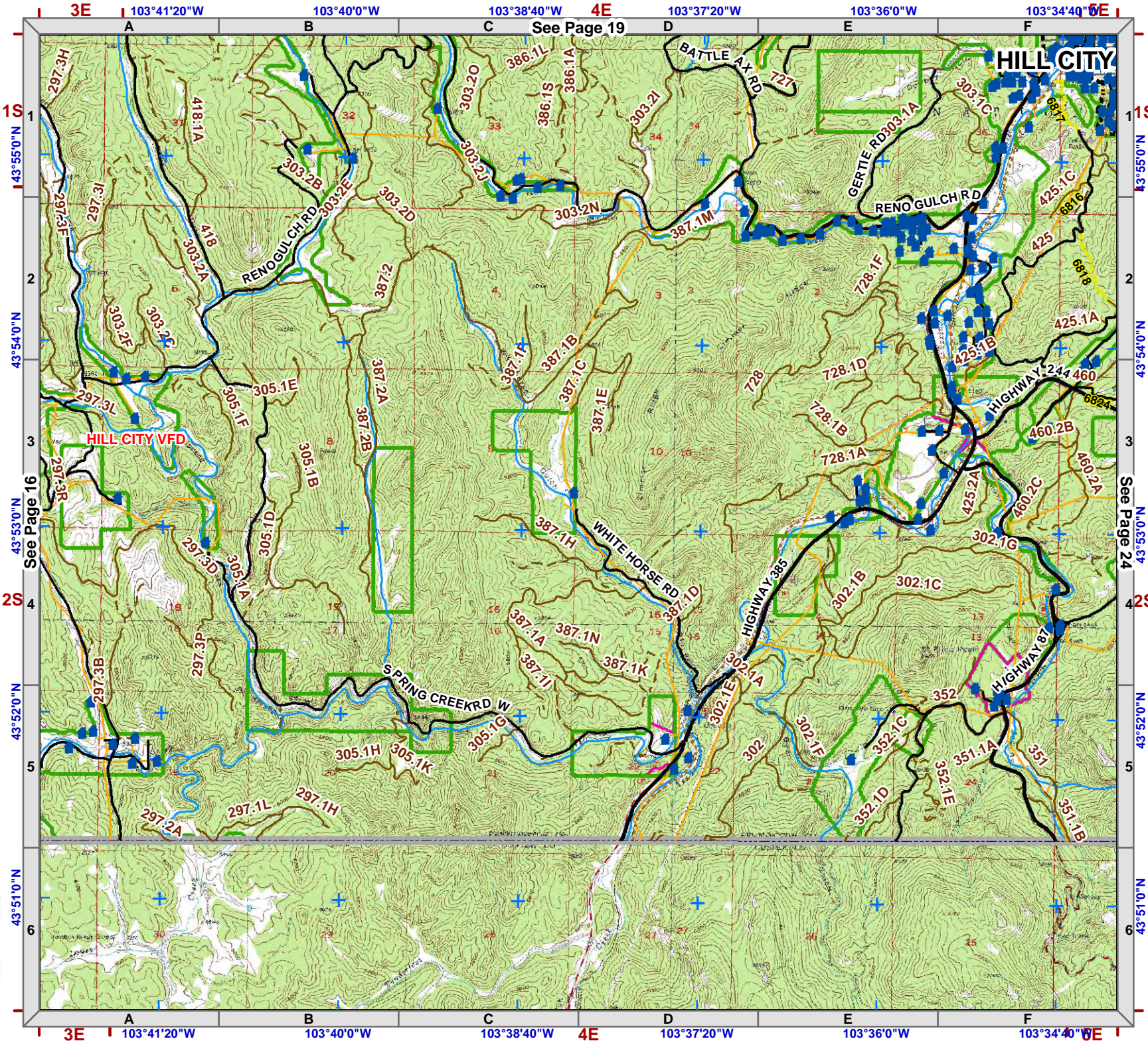


1:50,000
NAD83



Legend

- Structure
- Fire Station
- Critical Infrastructure**
- Radar Tower
- Church Facility
- Communication Tower
- Community Club Facility
- Electrical Substation Facility
- Historic Locations
- Industrial Facility
- Phone Company Switch Facility
- Private Business
- Private Campgrounds
- Stream
- PC Roads**
- Interstate
- Paved
- Gravel
- USFS Roads**
- System
- Non System
- Utility Line
- USFS Motorized Trails
- USFS Recreation Trails
- County Boundary
- Fire Districts
- Land Ownership**
- Indian Lands or Reservations
- Military or Corps of Engineers
- National Forest Lands
- National Grasslands (USFS)
- National Park Service
- Private Lands
- Public Lands (BLM)
- State Lands
- Municipality

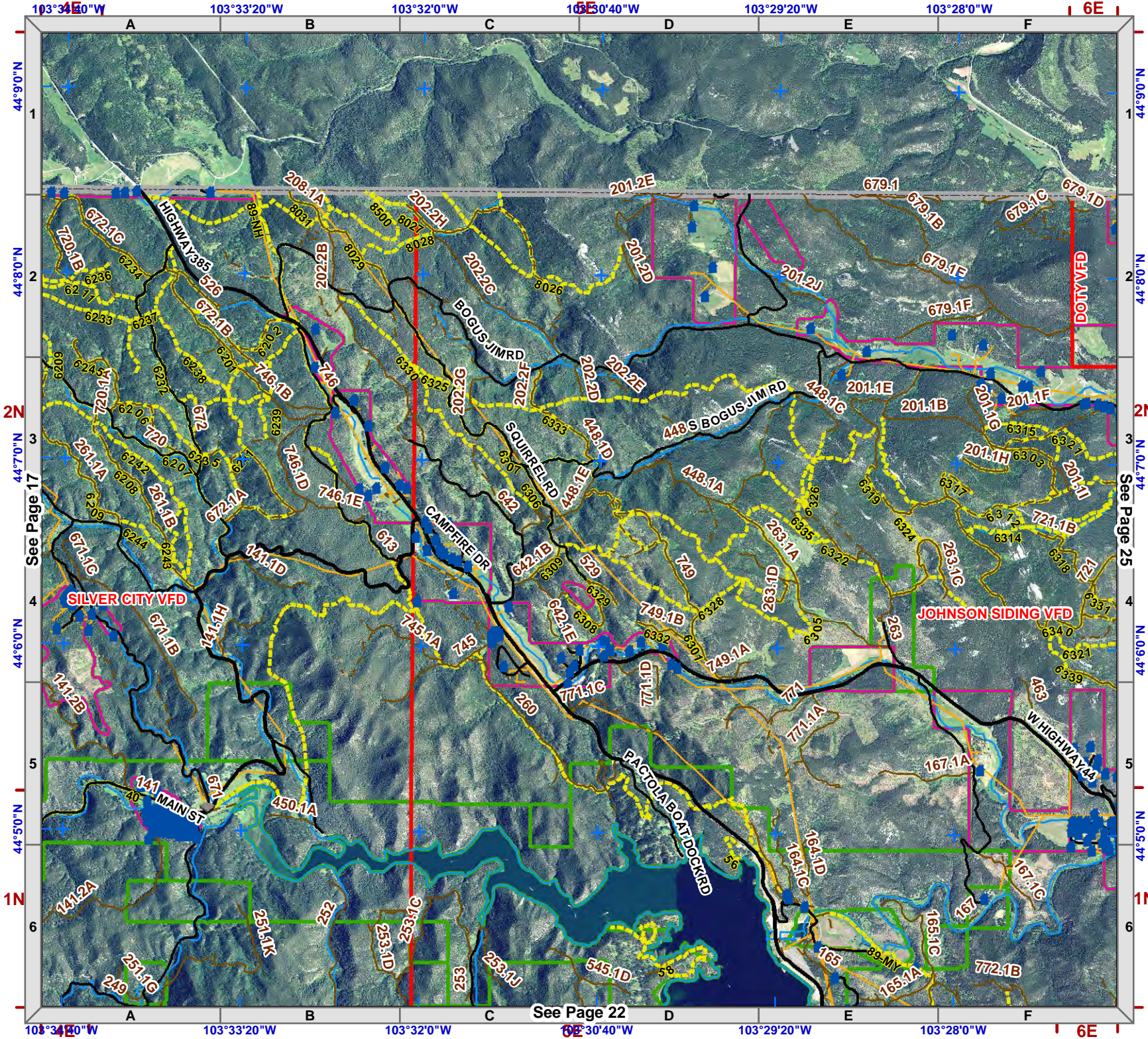
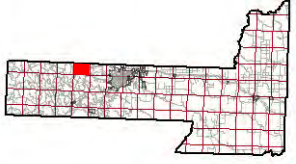
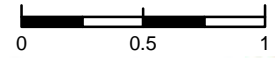
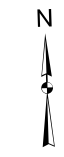




1:50,000
NAD83

Legend

- Structure
- Fire Station
- Critical Infrastructure**
- Radar Tower
- Church Facility
- Communication Tower
- Community Club Facility
- Electrical Substation Facility
- Historic Locations
- Industrial Facility
- Phone Company Switch Facility
- Private Business
- Private Campgrounds
- Stream
- PC Roads**
- Interstate
- Paved
- Gravel
- USFS Roads**
- System
- Non System
- Utility Line
- USFS Motorized Trails
- USFS Recreation Trails
- County Boundary
- Fire Districts
- Land Ownership**
- Indian Lands or Reservations
- Military or Corps of Engineers
- National Forest Lands
- National Grasslands (USFS)
- National Park Service
- Private Lands
- Public Lands (BLM)
- State Lands
- Municipality



See Page 22

See Page 17

See Page 25

Township 2N
Range 5E



1:50,000
NAD83

Legend

- Structure
- Fire Station
- Critical Infrastructure**
- Radar Tower
- Church Facility
- Communication Tower
- Community Club Facility
- Electrical Substation Facility
- Historic Locations
- Industrial Facility
- Phone Company Switch Facility
- Private Business
- Private Campgrounds
- Stream**
- Stream
- PC Roads**
- Interstate
- Paved
- Gravel
- USFS Roads**
- System
- Non System
- Utility Line
- USFS Motorized Trails
- USFS Recreation Trails
- County Boundary
- Fire Districts
- Land Ownership**
- Indian Lands or Reservations
- Military or Corps of Engineers
- National Forest Lands
- National Grasslands (USFS)
- National Park Service
- Private Lands
- Public Lands (BLM)
- State Lands
- Municipality

N



PC Roads

See Page 17

See Page 25

See Page 17

See Page 25

See Page 17

See Page 25

See Page 17

See Page 25

See Page 17

See Page 25

See Page 17

See Page 25

See Page 17

See Page 25

See Page 17

See Page 25

See Page 17

See Page 25

See Page 17

See Page 25

See Page 17

See Page 25

See Page 17

See Page 25

See Page 17

See Page 25

See Page 17

See Page 25

See Page 17

See Page 25

See Page 17

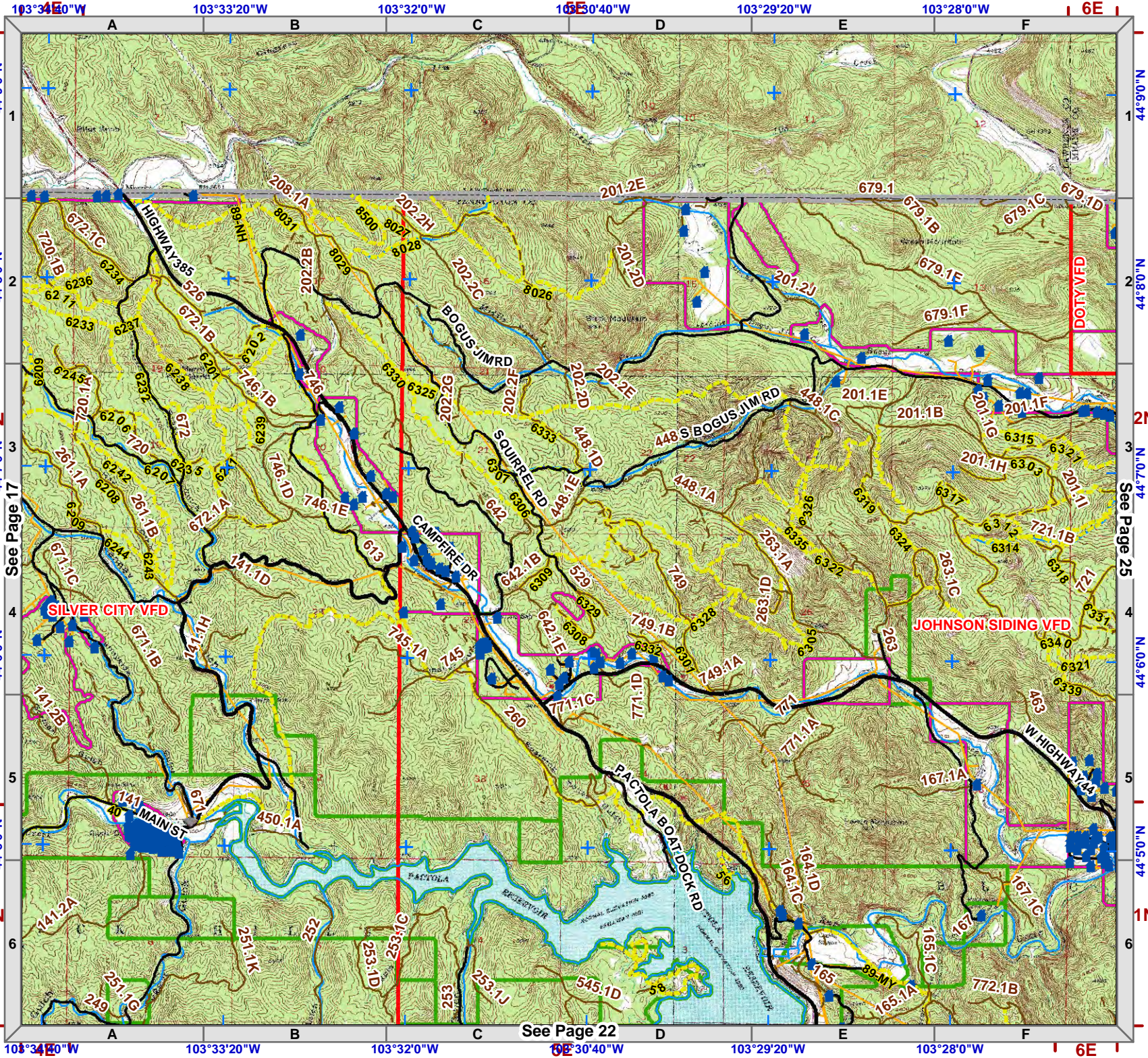
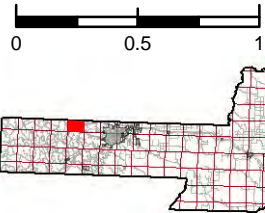
See Page 25

See Page 17

See Page 25

See Page 17

See Page 25



103°34'00"W 103°33'20"W 103°32'0"W 103°30'40"W 103°29'20"W 103°28'0"W 103°26'40"W 103°25'20"W 103°24'00"W 103°22'40"W 103°21'20"W 103°20'00"W 103°18'40"W 103°17'20"W 103°16'00"W 103°14'40"W 103°13'20"W 103°12'00"W 103°10'40"W 103°9'20"W 103°8'00"W 103°6'40"W 103°5'20"W 103°4'00"W 103°2'40"W 103°1'20"W 103°0'00"W

44°50'00"N 44°48'40"N 44°47'20"N 44°46'00"N 44°44'40"N 44°43'20"N 44°42'00"N 44°40'40"N 44°39'20"N 44°38'00"N 44°36'40"N 44°35'20"N 44°34'00"N 44°32'40"N 44°31'20"N 44°30'00"N 44°28'40"N 44°27'20"N 44°26'00"N 44°24'40"N 44°23'20"N 44°22'00"N 44°20'40"N 44°19'20"N 44°18'00"N 44°16'40"N 44°15'20"N 44°14'00"N 44°12'40"N 44°11'20"N 44°10'00"N 44°08'40"N 44°07'20"N 44°06'00"N 44°04'40"N 44°03'20"N 44°02'00"N 44°00'40"N 44°00'00"N

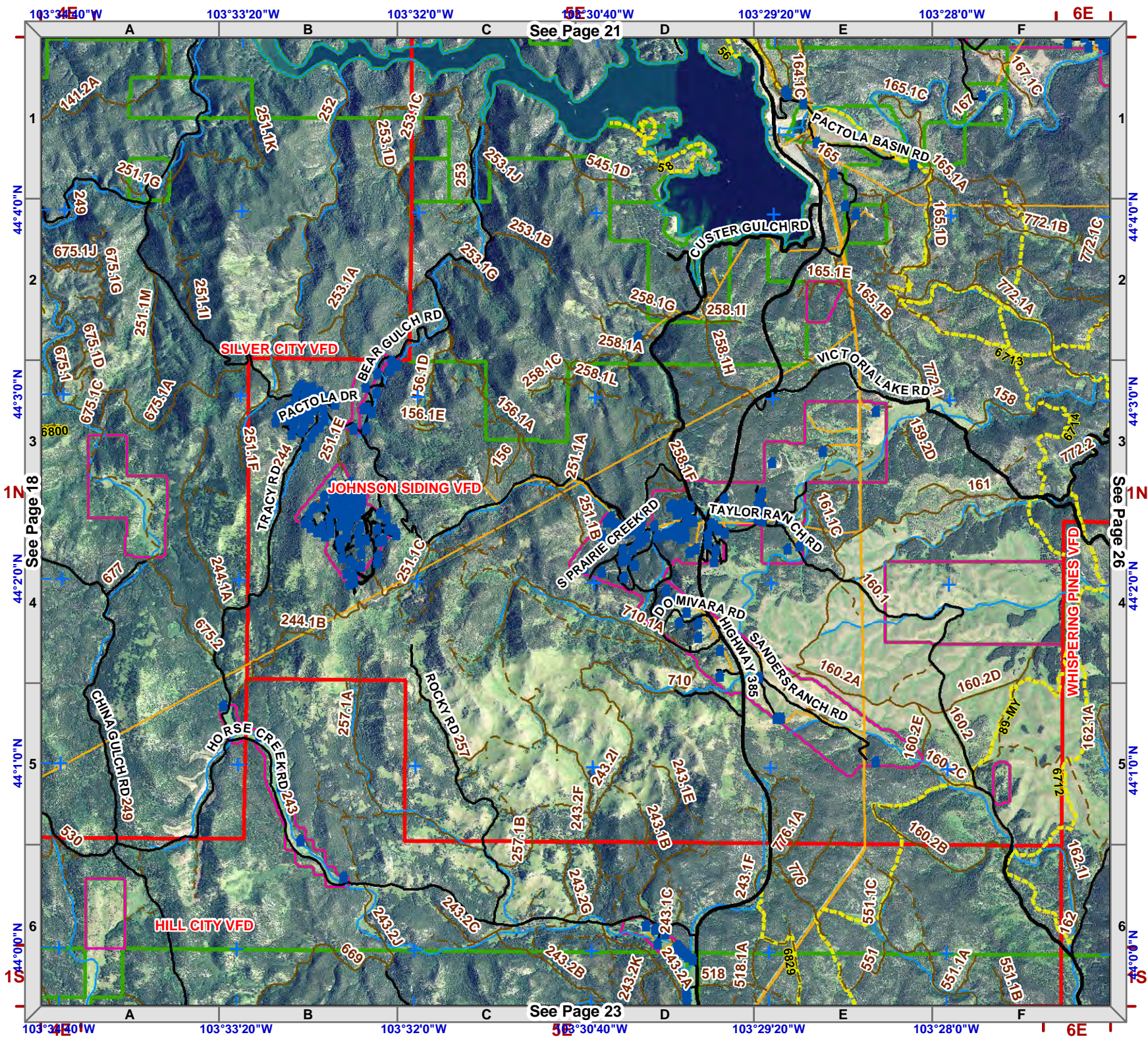
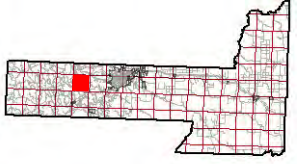
Township 1N
Range 5E



1:50,000
NAD83

Legend

- Structure
- Fire Station
- Critical Infrastructure**
 - Radar Tower
 - Church Facility
 - Communication Tower
 - Community Club Facility
 - Electrical Substation Facility
 - Historic Locations
 - Industrial Facility
 - Phone Company Switch Facility
 - Private Business
 - Private Campgrounds
- PC Roads**
 - Interstate
 - Paved
 - Gravel
- USFS Roads**
 - System
 - Non System
 - Utility Line
 - USFS Motorized Trails
 - USFS Recreation Trails
 - County Boundary
 - Fire Districts
- Land Ownership**
 - Indian Lands or Reservations
 - Military or Corps of Engineers
 - National Forest Lands
 - National Grasslands (USFS)
 - National Park Service
 - Private Lands
 - Public Lands (BLM)
 - State Lands
 - Municipality



See Page 21

See Page 26

See Page 23

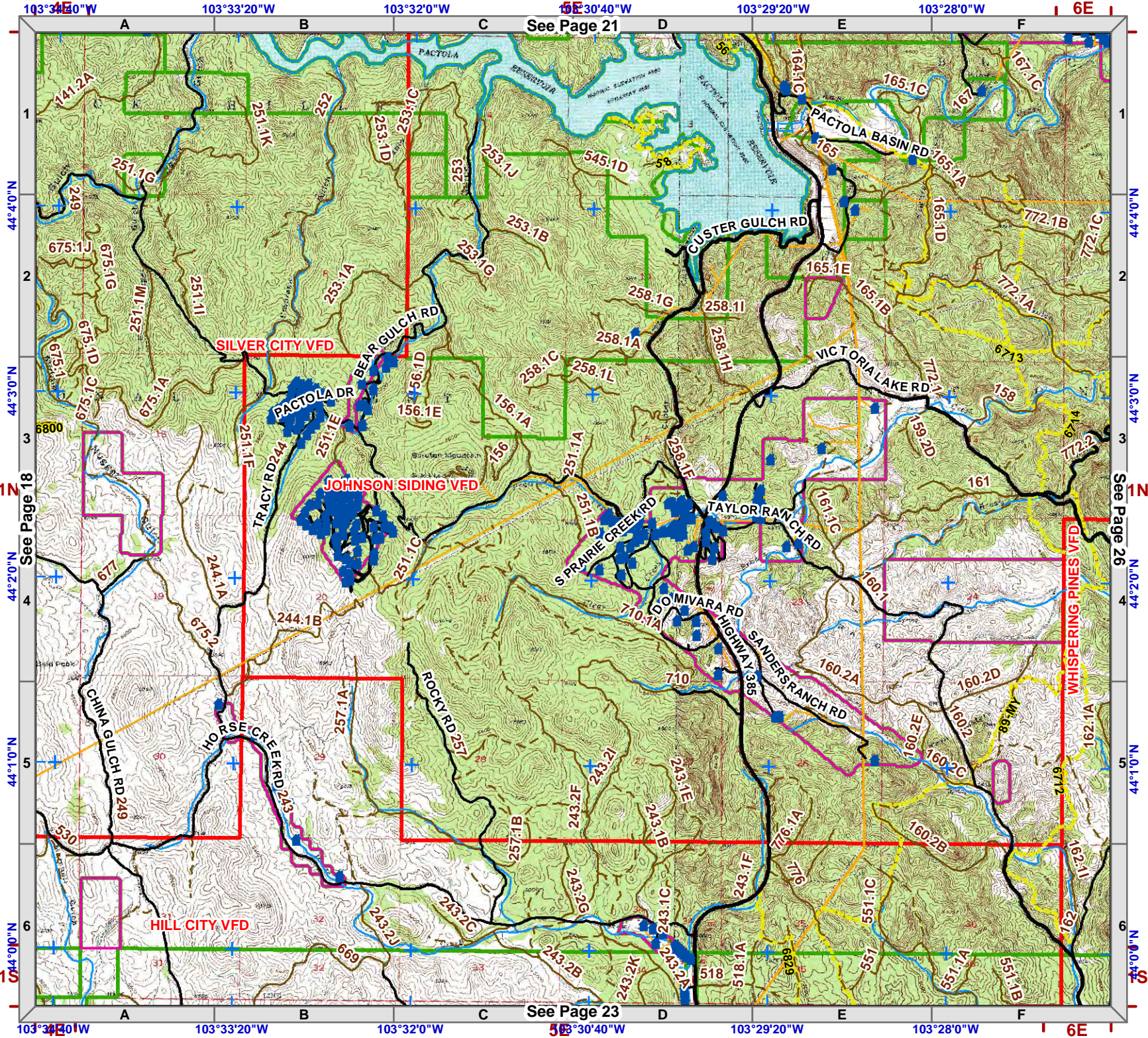
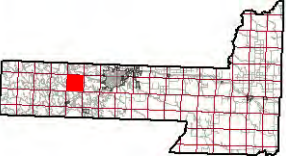
Township 1N
Range 5E



1:50,000
NAD83

Legend

- Structure
- Fire Station
- Critical Infrastructure**
- Radar Tower
- Church Facility
- Communication Tower
- Community Club Facility
- Electrical Substation Facility
- Historic Locations
- Industrial Facility
- Phone Company Switch Facility
- Private Business
- Private Campgrounds
- Stream**
- Stream
- PC Roads**
- Interstate
- Paved
- Gravel
- USFS Roads**
- System
- Non System
- Utility Line
- USFS Motorized Trails
- USFS Recreation Trails
- County Boundary
- Fire Districts
- Land Ownership**
- Indian Lands or Reservations
- Military or Corps of Engineers
- National Forest Lands
- National Grasslands (USFS)
- National Park Service
- Private Lands
- Public Lands (BLM)
- State Lands
- Municipality



See Page 21

See Page 23

See Page 18

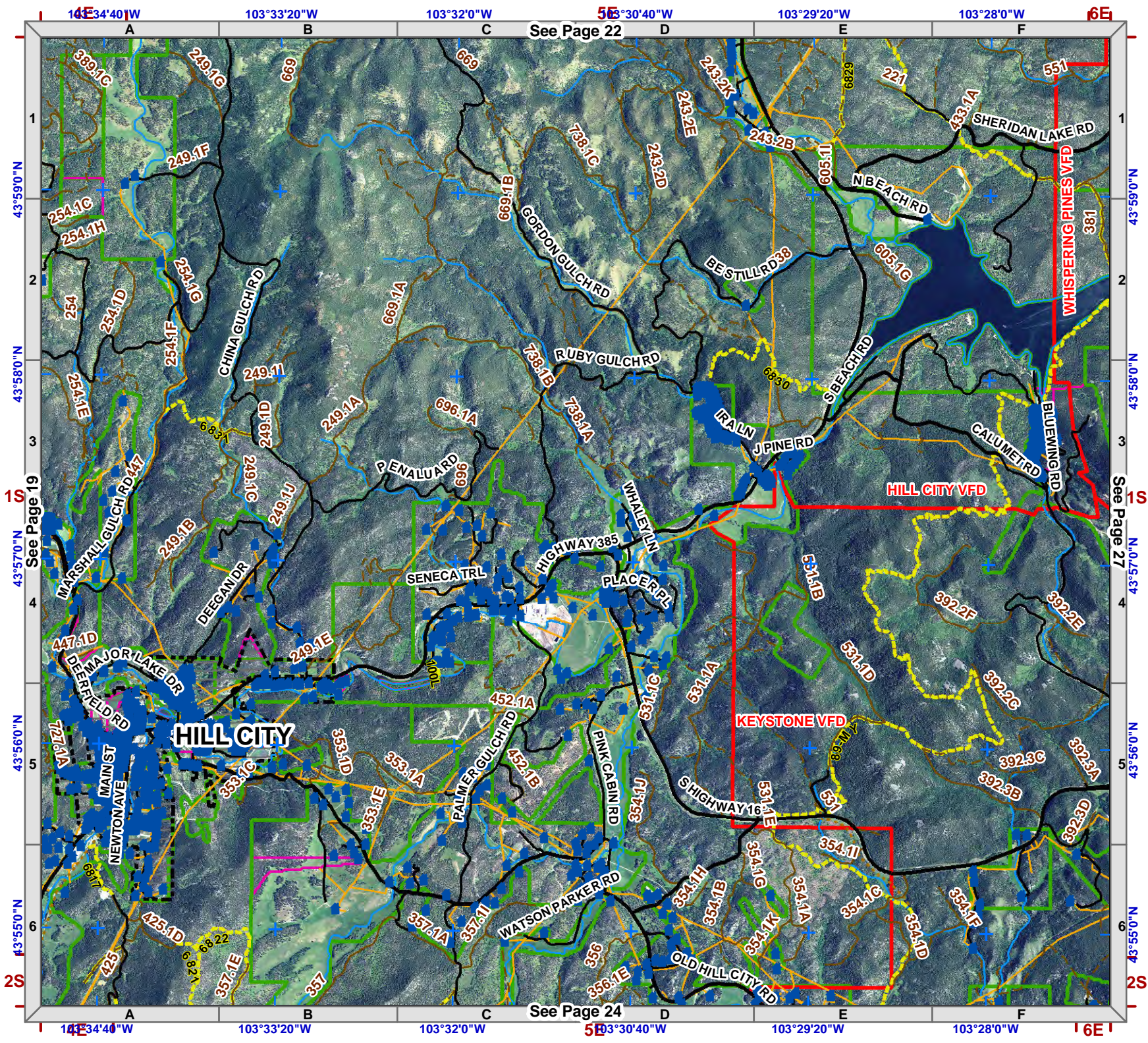
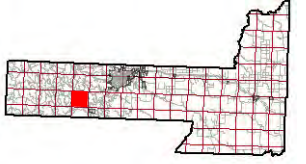
See Page 26



1:50,000
NAD83

Legend

- Structure
- Fire Station
- Critical Infrastructure**
- Radar Tower
- Church Facility
- Communication Tower
- Community Club Facility
- Electrical Substation Facility
- Historic Locations
- Industrial Facility
- Phone Company Switch Facility
- Private Business
- Private Campgrounds
- Stream
- PC Roads**
- Interstate
- Paved
- Gravel
- USFS Roads**
- System
- Non System
- Utility Line
- USFS Motorized Trails
- USFS Recreation Trails
- County Boundary
- Fire Districts
- Land Ownership**
- Indian Lands or Reservations
- Military or Corps of Engineers
- National Forest Lands
- National Grasslands (USFS)
- National Park Service
- Private Lands
- Public Lands (BLM)
- State Lands
- Municipality



See Page 22

See Page 24

See Page 19

See Page 27

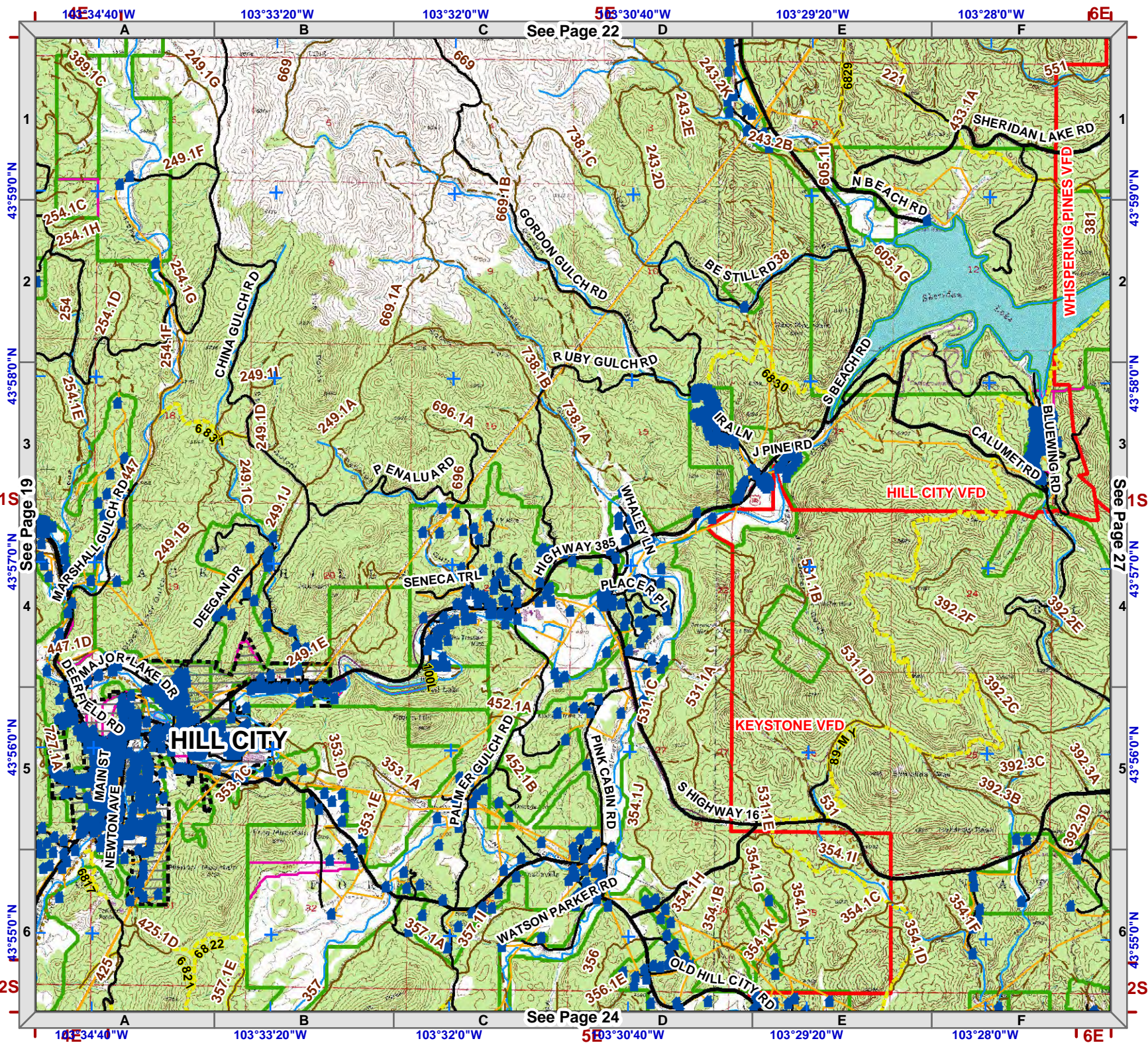
Township 1S
Range 5E



1:50,000
NAD83

Legend

- Structure
- Fire Station
- Critical Infrastructure**
- Radar Tower
- Church Facility
- Communication Tower
- Community Club Facility
- Electrical Substation Facility
- Historic Locations
- Industrial Facility
- Phone Company Switch Facility
- Private Business
- Private Campgrounds
- Stream**
- Stream
- PC Roads**
- Interstate
- Paved
- Gravel
- USFS Roads**
- System
- Non System
- Utility Line
- USFS Motorized Trails
- USFS Recreation Trails
- County Boundary
- Fire Districts
- Land Ownership**
- Indian Lands or Reservations
- Military or Corps of Engineers
- National Forest Lands
- National Grasslands (USFS)
- National Park Service
- Private Lands
- Public Lands (BLM)
- State Lands
- Municipality



14E 34°40'W 103°33'20"W 103°32'0"W 5E 3°30'40"W 103°29'20"W 103°28'0"W 6E

A B C D E F

See Page 22

1 43°59'0"N

2 43°58'0"N

3 43°57'0"N

4 43°56'0"N

5 43°55'0"N

6 43°54'0"N

19 20 21 22 23 24 25 26 27 28 29 30 31 32 33 34 35 36 37 38 39 40 41 42 43 44 45 46 47 48 49 50 51 52 53 54 55 56 57 58 59 60 61 62 63 64 65 66 67 68 69 70 71 72 73 74 75 76 77 78 79 80 81 82 83 84 85 86 87 88 89 90 91 92 93 94 95 96 97 98 99 100

See Page 19

See Page 24

See Page 27

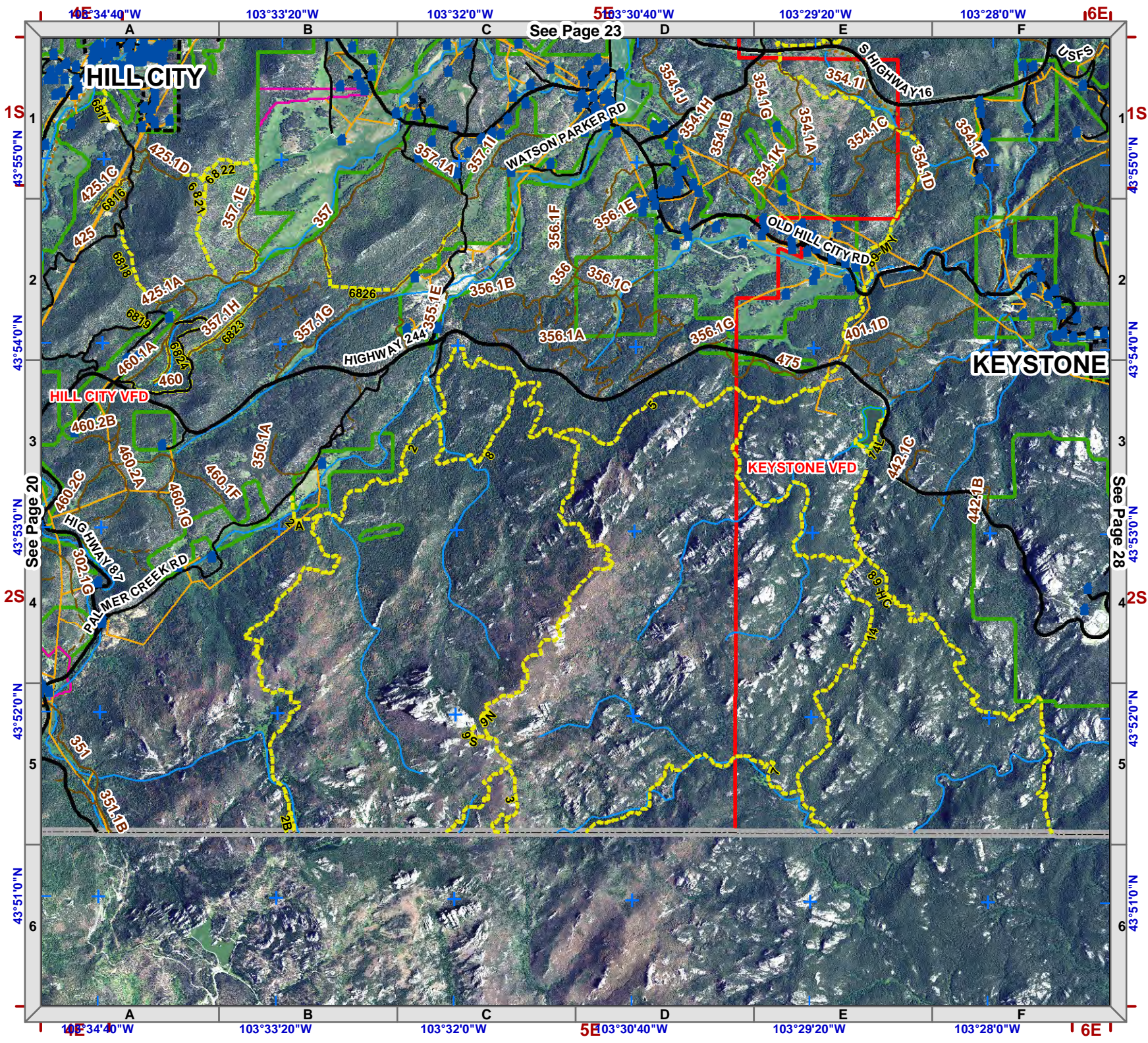
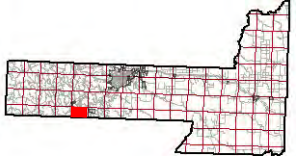
1S 2S 3S 4S 5S 6S



1:50,000
NAD83

Legend

- Structure
- Fire Station
- Critical Infrastructure**
 - Radar Tower
 - Church Facility
 - Communication Tower
 - Community Club Facility
 - Electrical Substation Facility
 - Historic Locations
 - Industrial Facility
 - Phone Company Switch Facility
 - Private Business
 - Private Campgrounds
- Stream
- PC Roads**
 - Interstate
 - Paved
 - Gravel
- USFS Roads**
 - System
 - Non System
 - Utility Line
 - USFS Motorized Trails
 - USFS Recreation Trails
- County Boundary
- Fire Districts
- Land Ownership**
 - Indian Lands or Reservations
 - Military or Corps of Engineers
 - National Forest Lands
 - National Grasslands (USFS)
 - National Park Service
 - Private Lands
 - Public Lands (BLM)
 - State Lands
 - Municipality



See Page 23

See Page 20

See Page 28

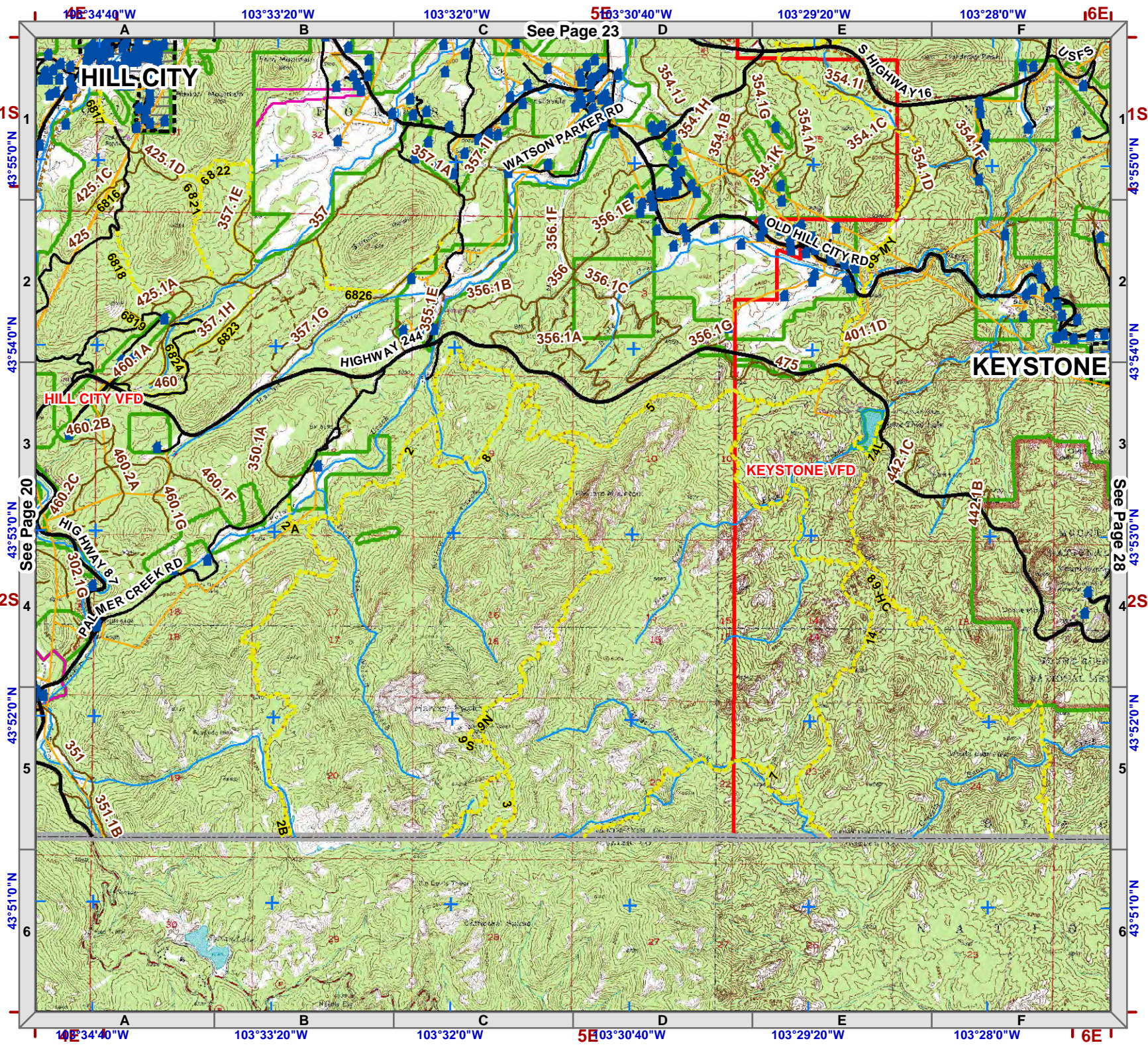


1:50,000
NAD83



Legend

- Structure
- Fire Station
- Critical Infrastructure**
- Radar Tower
- Church Facility
- Communication Tower
- Community Club Facility
- Electrical Substation Facility
- Historic Locations
- Industrial Facility
- Phone Company Switch Facility
- Private Business
- Private Campgrounds
- Stream
- PC Roads**
- Interstate
- Paved
- Gravel
- USFS Roads**
- System
- Non System
- Utility Line
- USFS Motorized Trails
- USFS Recreation Trails
- County Boundary
- Fire Districts
- Land Ownership**
- Indian Lands or Reservations
- Military or Corps of Engineers
- National Forest Lands
- National Grasslands (USFS)
- National Park Service
- Private Lands
- Public Lands (BLM)
- State Lands
- Municipality



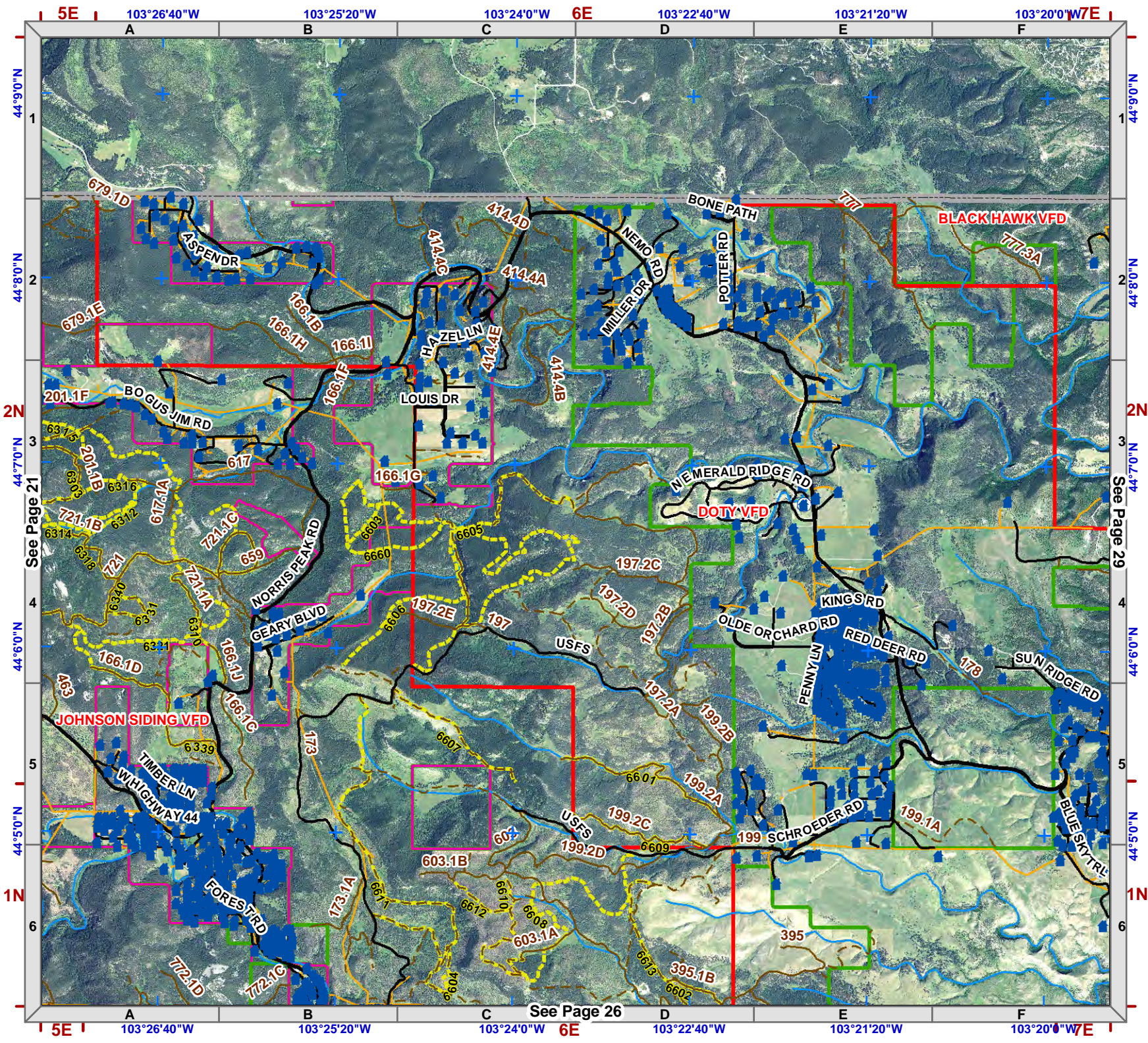
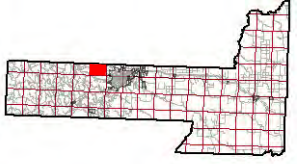

Township 2N
Range 6E



1:50,000
NAD83

Legend

- Structure
- Fire Station
- Critical Infrastructure**
- Radar Tower
- Church Facility
- Communication Tower
- Community Club Facility
- Electrical Substation Facility
- Historic Locations
- Industrial Facility
- Phone Company Switch Facility
- Private Business
- Private Campgrounds
- Stream
- PC Roads**
- Interstate
- Paved
- Gravel
- USFS Roads**
- System
- Non System
- Utility Line
- USFS Motorized Trails
- USFS Recreation Trails
- County Boundary
- Fire Districts
- Land Ownership**
- Indian Lands or Reservations
- Military or Corps of Engineers
- National Forest Lands
- National Grasslands (USFS)
- National Park Service
- Private Lands
- Public Lands (BLM)
- State Lands
- Municipality



5E 103°26'40"W 103°25'20"W 103°24'0"W 6E 103°22'40"W 103°21'20"W 103°20'0"W 7E

A B C D E F

1 44°9'0"N

2 44°8'0"N

3 44°7'0"N

4 44°6'0"N

5 44°5'0"N

6 44°4'0"N

See Page 21

See Page 29

See Page 26

See Page 27

See Page 28

See Page 29

See Page 30

See Page 31

See Page 32

See Page 33

See Page 34

See Page 35

See Page 36

See Page 37

See Page 38

See Page 39

5E 103°26'40"W 103°25'20"W 103°24'0"W 6E 103°22'40"W 103°21'20"W 103°20'0"W 7E

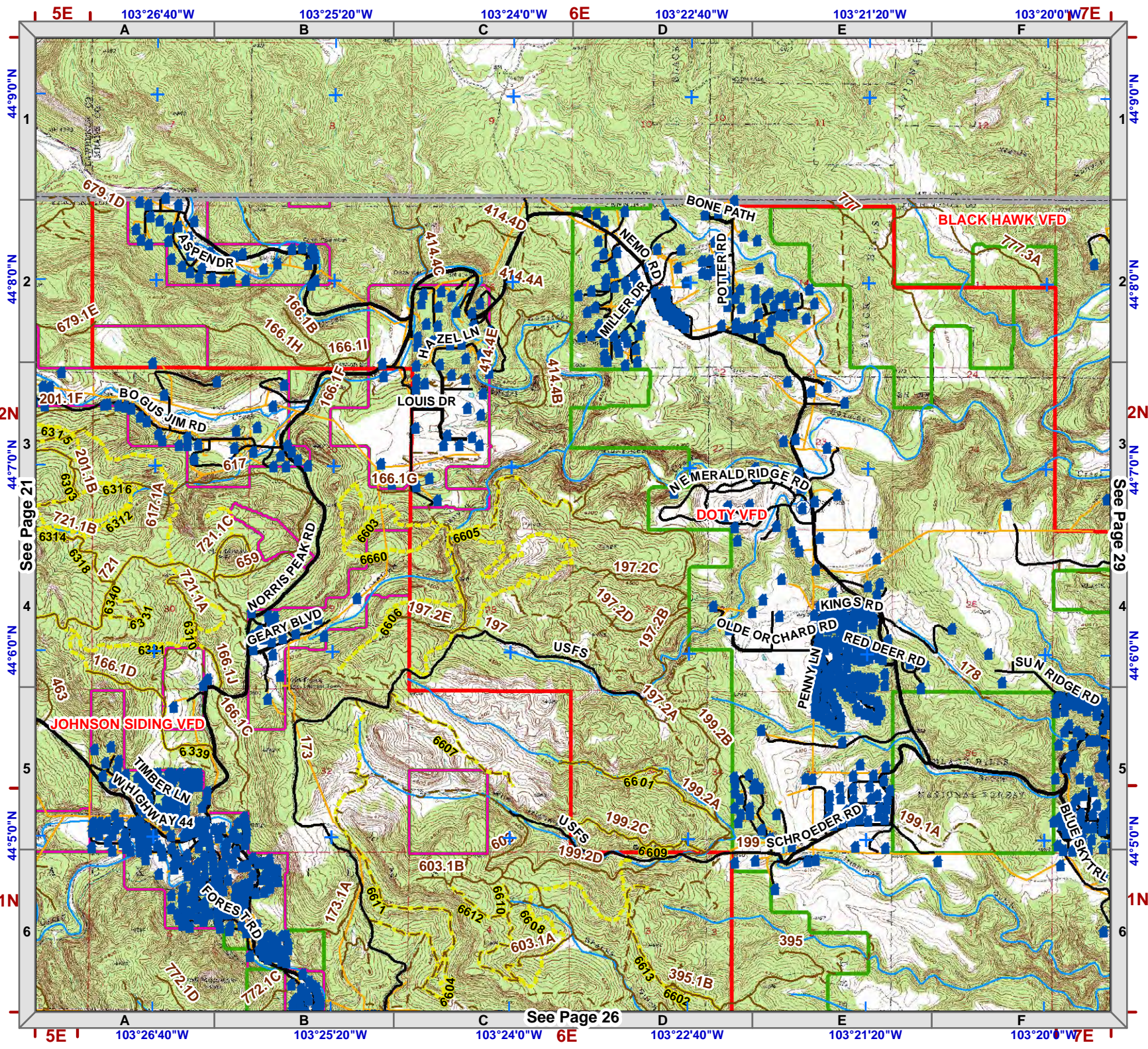
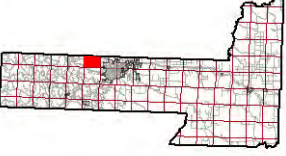
A B C D E F



1:50,000
NAD83

Legend

- Structure
- Fire Station
- Critical Infrastructure**
- Radar Tower
- Church Facility
- Communication Tower
- Community Club Facility
- Electrical Substation Facility
- Historic Locations
- Industrial Facility
- Phone Company Switch Facility
- Private Business
- Private Campgrounds
- Stream
- PC Roads**
- Interstate
- Paved
- Gravel
- USFS Roads**
- System
- Non System
- Utility Line
- USFS Motorized Trails
- USFS Recreation Trails
- County Boundary
- Fire Districts
- Land Ownership**
- Indian Lands or Reservations
- Military or Corps of Engineers
- National Forest Lands
- National Grasslands (USFS)
- National Park Service
- Private Lands
- Public Lands (BLM)
- State Lands
- Municipality



See Page 21

See Page 29

See Page 26

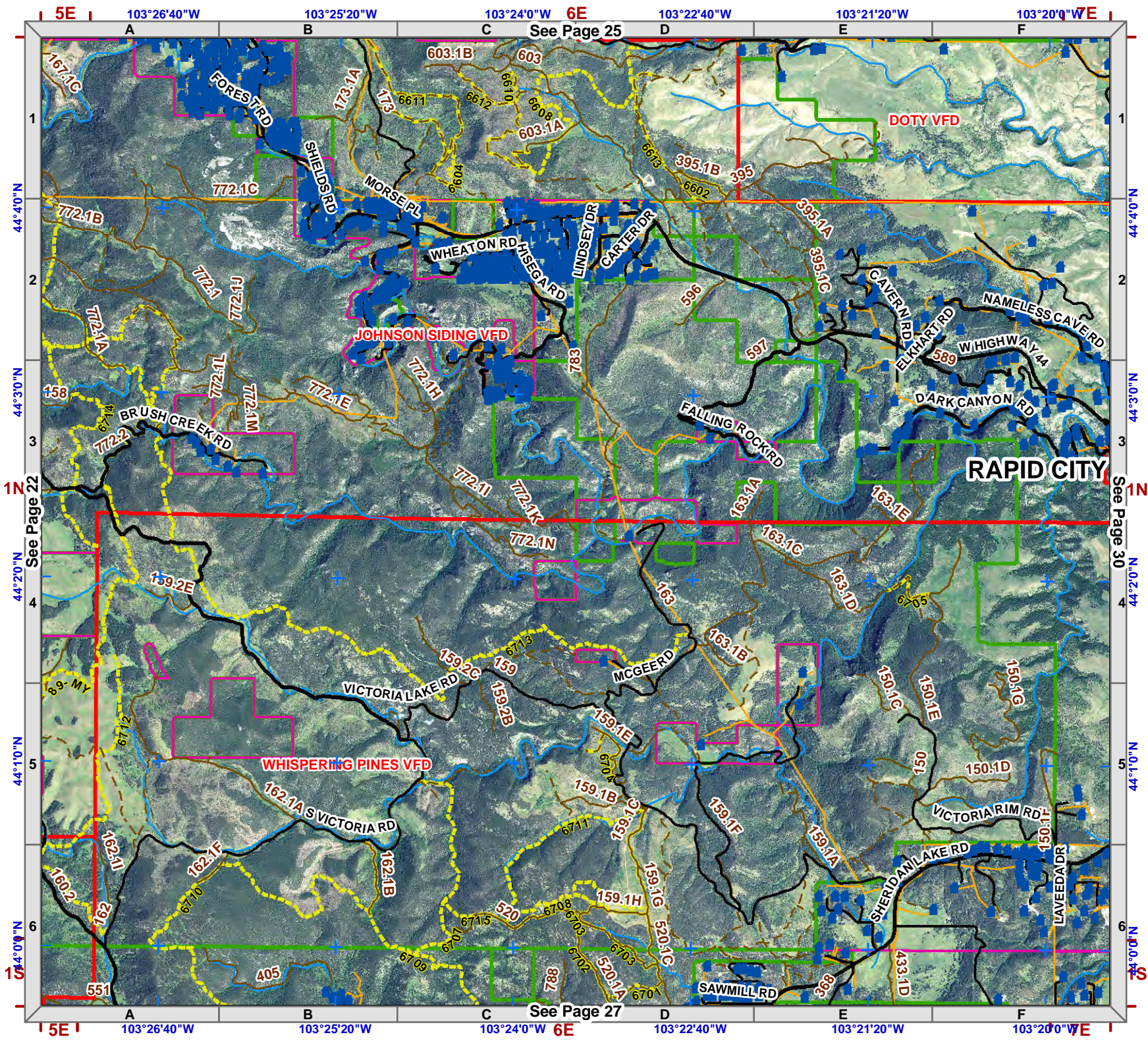
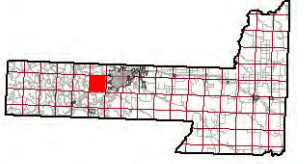
Township 1N
Range 6E



1:50,000
NAD83

Legend

- Structure
- Fire Station
- Critical Infrastructure**
 - Radar Tower
 - Church Facility
 - Communication Tower
 - Community Club Facility
 - Electrical Substation Facility
 - Historic Locations
 - Industrial Facility
 - Phone Company Switch Facility
 - Private Business
 - Private Campgrounds
- PC Roads**
 - Interstate
 - Paved
 - Gravel
- USFS Roads**
 - System
 - Non System
 - Utility Line
 - USFS Motorized Trails
 - USFS Recreation Trails
 - County Boundary
 - Fire Districts
- Land Ownership**
 - Indian Lands or Reservations
 - Military or Corps of Engineers
 - National Forest Lands
 - National Grasslands (USFS)
 - National Park Service
 - Private Lands
 - Public Lands (BLM)
 - State Lands
 - Municipality



See Page 25

See Page 27

Map grid coordinates: 5E, 103°26'40"W, 103°25'20"W, 103°24'0"W, 6E, 103°22'40"W, 103°21'20"W, 103°20'0"W, WE, A, B, C, D, E, F

Map grid coordinates: 1, 44°4'0"N, 2, 44°3'0"N, 3, 44°2'0"N, 4, 44°1'0"N, 5, 44°0'0"N, 6, 44°0'0"N

Map grid coordinates: 1N, 2N, 3N, 4N, 5N, 6N

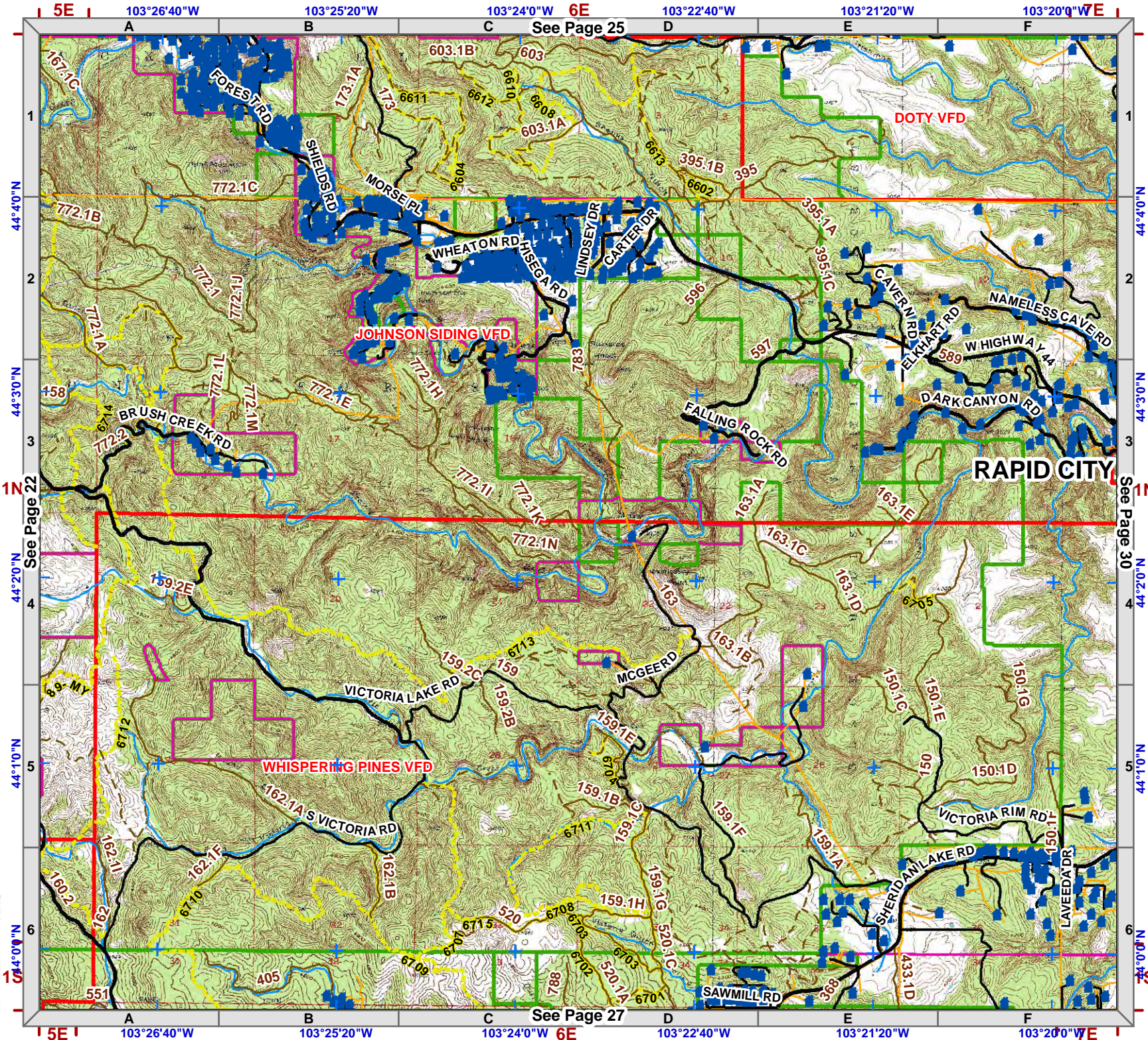
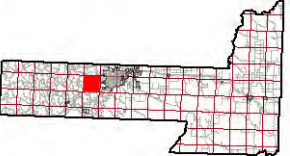
Township 1N
Range 6E



1:50,000
NAD83

Legend

- Structure
- Fire Station
- Critical Infrastructure**
- Radar Tower
- Church Facility
- Communication Tower
- Community Club Facility
- Electrical Substation Facility
- Historic Locations
- Industrial Facility
- Phone Company Switch Facility
- Private Business
- Private Campgrounds
- Stream
- PC Roads**
- Interstate
- Paved
- Gravel
- USFS Roads**
- System
- Non System
- Utility Line
- USFS Motorized Trails
- USFS Recreation Trails
- County Boundary
- Fire Districts
- Land Ownership**
- Indian Lands or Reservations
- Military or Corps of Engineers
- National Forest Lands
- National Grasslands (USFS)
- National Park Service
- Private Lands
- Public Lands (BLM)
- State Lands
- Municipality

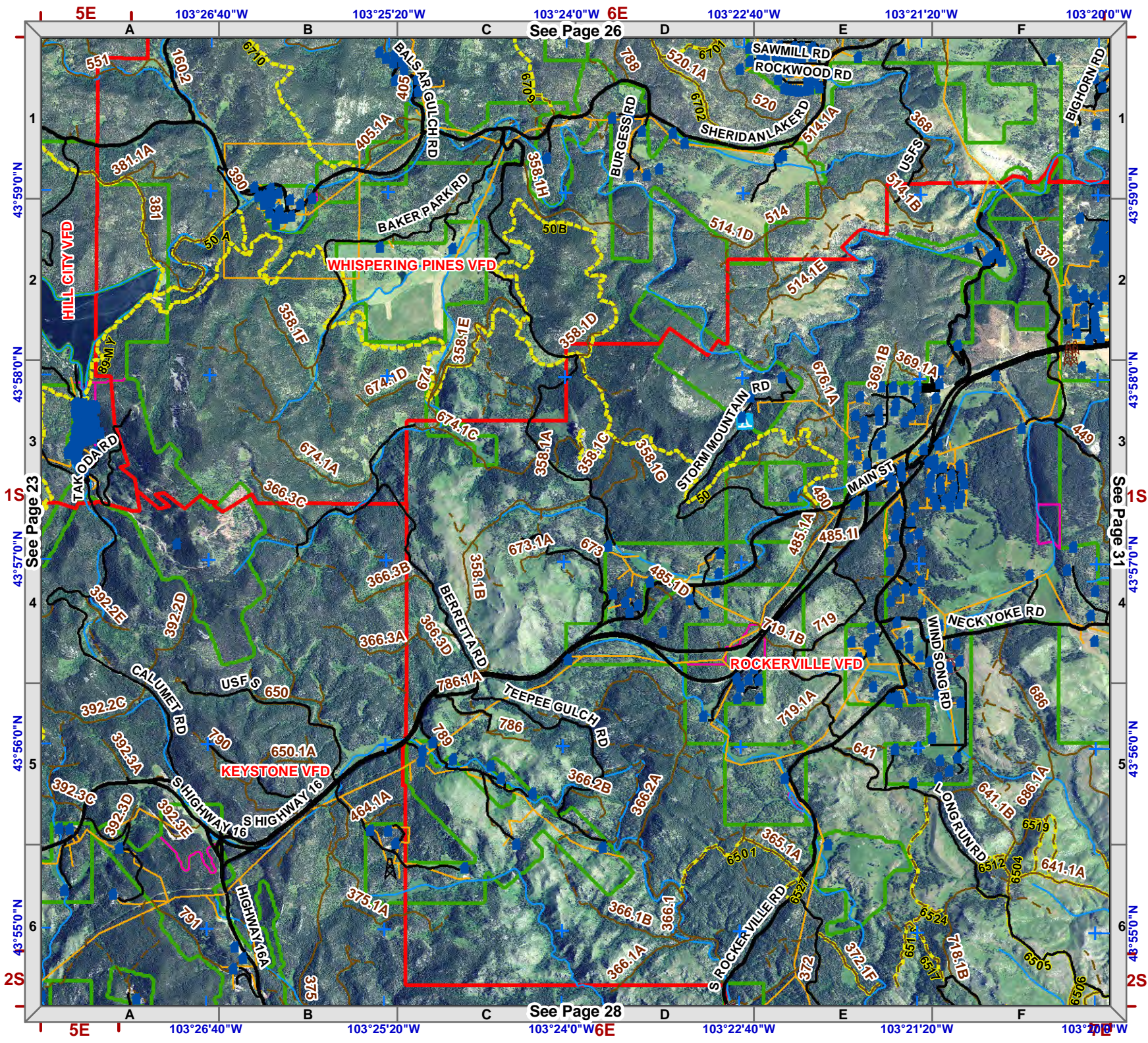
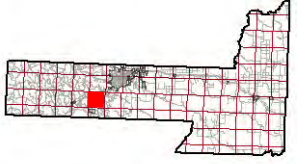




1:50,000
NAD83

Legend

- Structure
- Fire Station
- Critical Infrastructure**
 - Radar Tower
 - Church Facility
 - Communication Tower
 - Community Club Facility
 - Electrical Substation Facility
 - Historic Locations
 - Industrial Facility
 - Phone Company Switch Facility
 - Private Business
 - Private Campgrounds
- PC Roads**
 - Interstate
 - Paved
 - Gravel
- USFS Roads**
 - System
 - Non System
 - Utility Line
 - USFS Motorized Trails
 - USFS Recreation Trails
- County Boundary
- Fire Districts
- Land Ownership**
 - Indian Lands or Reservations
 - Military or Corps of Engineers
 - National Forest Lands
 - National Grasslands (USFS)
 - National Park Service
 - Private Lands
 - Public Lands (BLM)
 - State Lands
 - Municipality



See Page 26

See Page 28

See Page 23

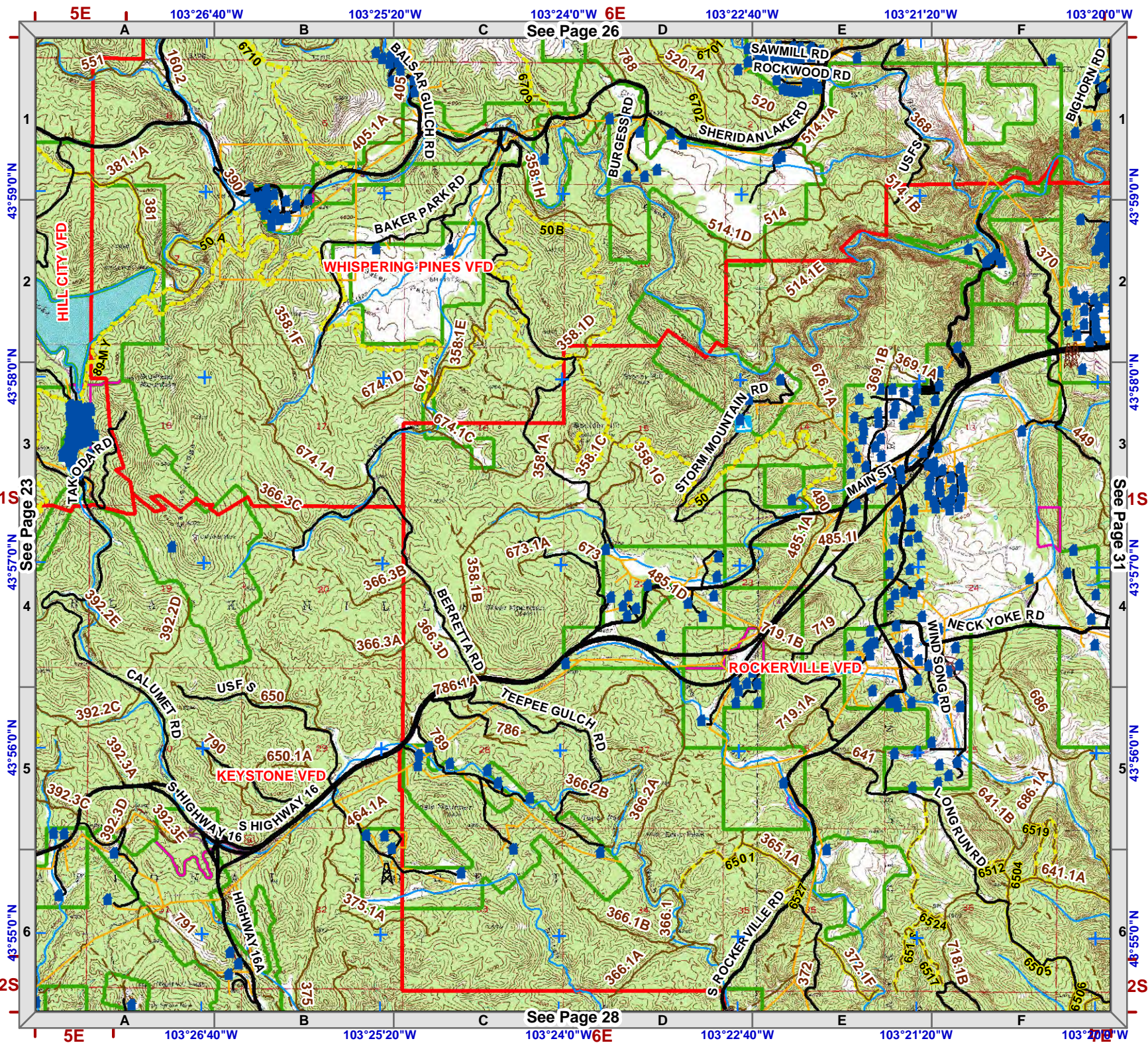
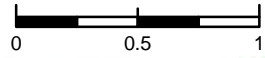
See Page 31



1:50,000
NAD83

Legend

- Structure
- Fire Station
- Critical Infrastructure**
- Radar Tower
- Church Facility
- Communication Tower
- Community Club Facility
- Electrical Substation Facility
- Historic Locations
- Industrial Facility
- Phone Company Switch Facility
- Private Business
- Private Campgrounds
- Stream
- PC Roads**
- Interstate
- Paved
- Gravel
- USFS Roads**
- System
- Non System
- Utility Line
- USFS Motorized Trails
- USFS Recreation Trails
- County Boundary
- Fire Districts
- Land Ownership**
- Indian Lands or Reservations
- Military or Corps of Engineers
- National Forest Lands
- National Grasslands (USFS)
- National Park Service
- Private Lands
- Public Lands (BLM)
- State Lands
- Municipality



See Page 26

See Page 23

See Page 31

See Page 28

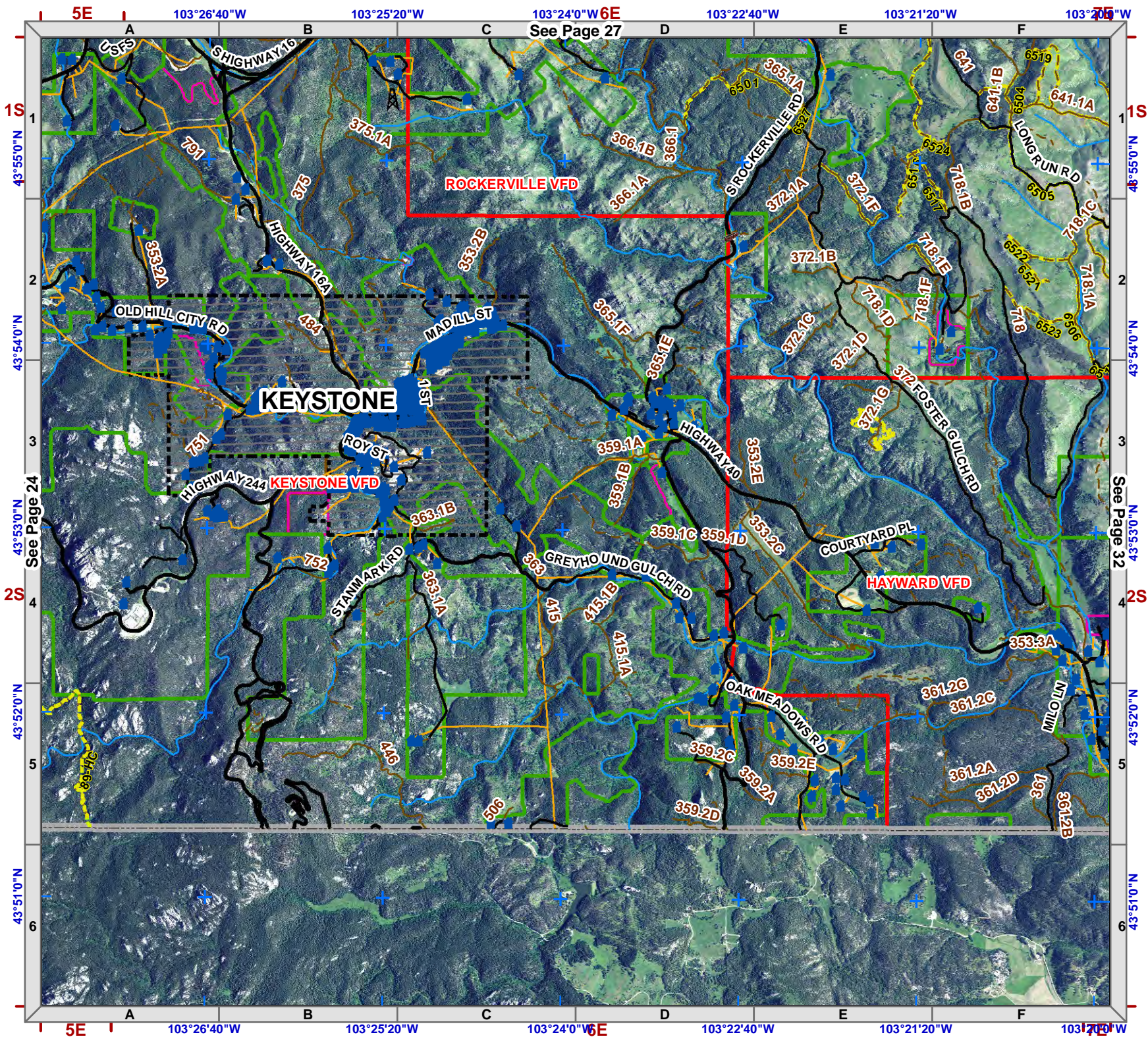
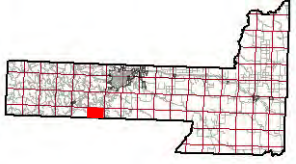


1:50,000
NAD83



Legend

- Structure
- Fire Station
- Critical Infrastructure**
- Radar Tower
- Church Facility
- Communication Tower
- Community Club Facility
- Electrical Substation Facility
- Historic Locations
- Industrial Facility
- Phone Company Switch Facility
- Private Business
- Private Campgrounds
- Stream
- PC Roads**
- Interstate
- Paved
- Gravel
- USFS Roads**
- System
- Non System
- Utility Line
- USFS Motorized Trails
- USFS Recreation Trails
- County Boundary
- Fire Districts
- Land Ownership**
- Indian Lands or Reservations
- Military or Corps of Engineers
- National Forest Lands
- National Grasslands (USFS)
- National Park Service
- Private Lands
- Public Lands (BLM)
- State Lands
- Municipality



Township 2S
Range 6E

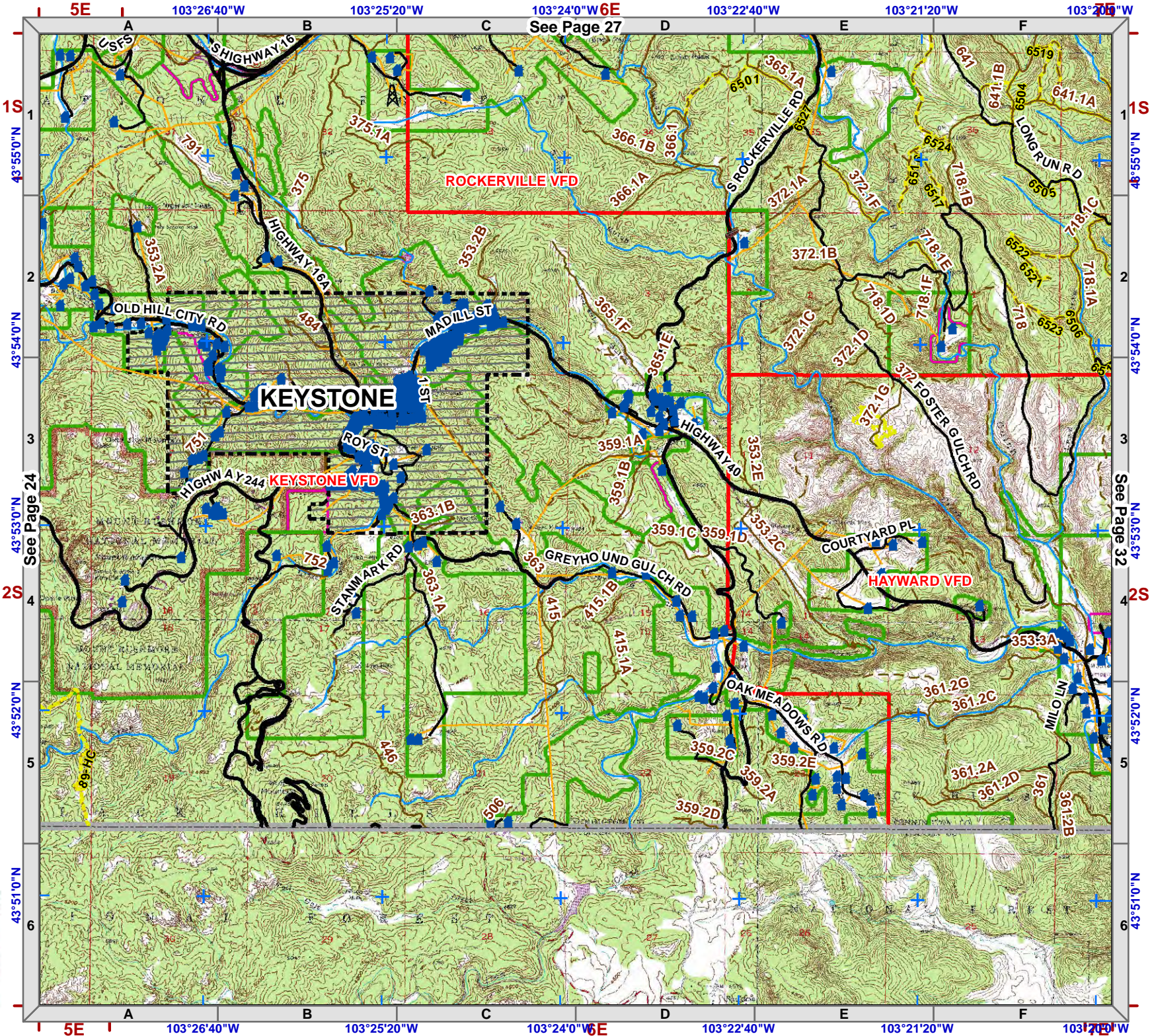
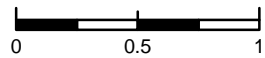


1:50,000
NAD83



Legend

- Structure
- Fire Station
- Critical Infrastructure**
- Radar Tower
- Church Facility
- Communication Tower
- Community Club Facility
- Electrical Substation Facility
- Historic Locations
- Industrial Facility
- Phone Company Switch Facility
- Private Business
- Private Campgrounds
- Stream
- PC Roads**
- Interstate
- Paved
- Gravel
- USFS Roads**
- System
- Non System
- Utility Line
- USFS Motorized Trails
- USFS Recreation Trails
- County Boundary
- Fire Districts
- Land Ownership**
- Indian Lands or Reservations
- Military or Corps of Engineers
- National Forest Lands
- National Grasslands (USFS)
- National Park Service
- Private Lands
- Public Lands (BLM)
- State Lands
- Municipality

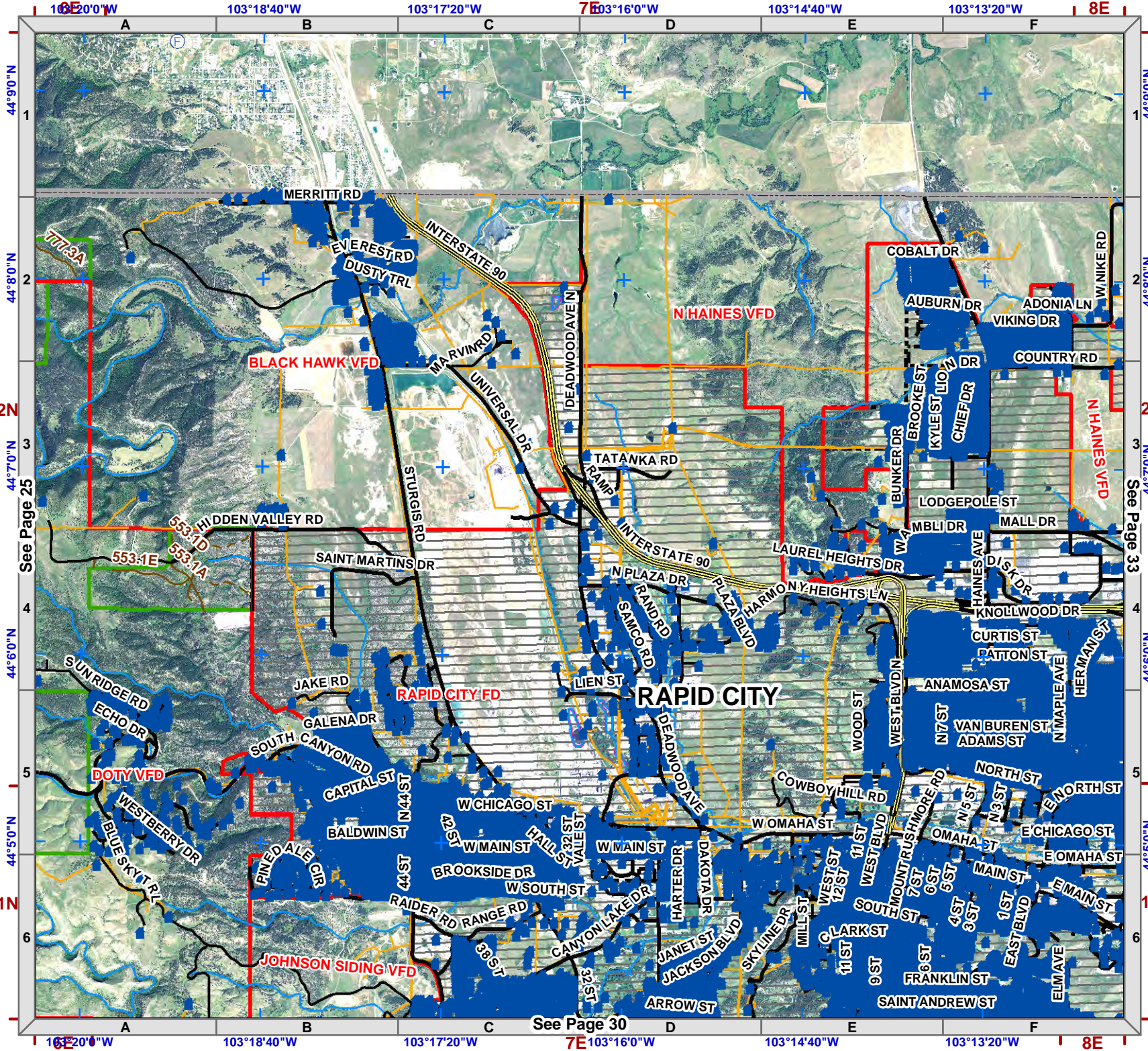
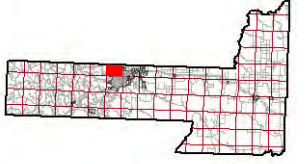




1:50,000
NAD83

Legend

- Structure
- Fire Station
- Critical Infrastructure
 - Radar Tower
 - Church Facility
 - Communication Tower
 - Community Club Facility
 - Electrical Substation Facility
 - Historic Locations
 - Industrial Facility
 - Phone Company Switch Facility
 - Private Business
 - Private Campgrounds
- Stream
- PC Roads**
 - Interstate
 - Paved
 - Gravel
- USFS Roads**
 - System
 - Non System
 - Utility Line
 - USFS Motorized Trails
 - USFS Recreation Trails
- County Boundary
- Fire Districts
- Land Ownership**
 - Indian Lands or Reservations
 - Military or Corps of Engineers
 - National Forest Lands
 - National Grasslands (USFS)
 - National Park Service
 - Private Lands
 - Public Lands (BLM)
 - State Lands
 - Municipality



44°90"N
44°80"N
2N
44°70"N
44°60"N
5
44°50"N
1N
6

103°20'0"W
103°18'40"W
103°17'20"W
7E
103°16'0"W
103°14'40"W
103°13'20"W
8E

See Page 25
See Page 33

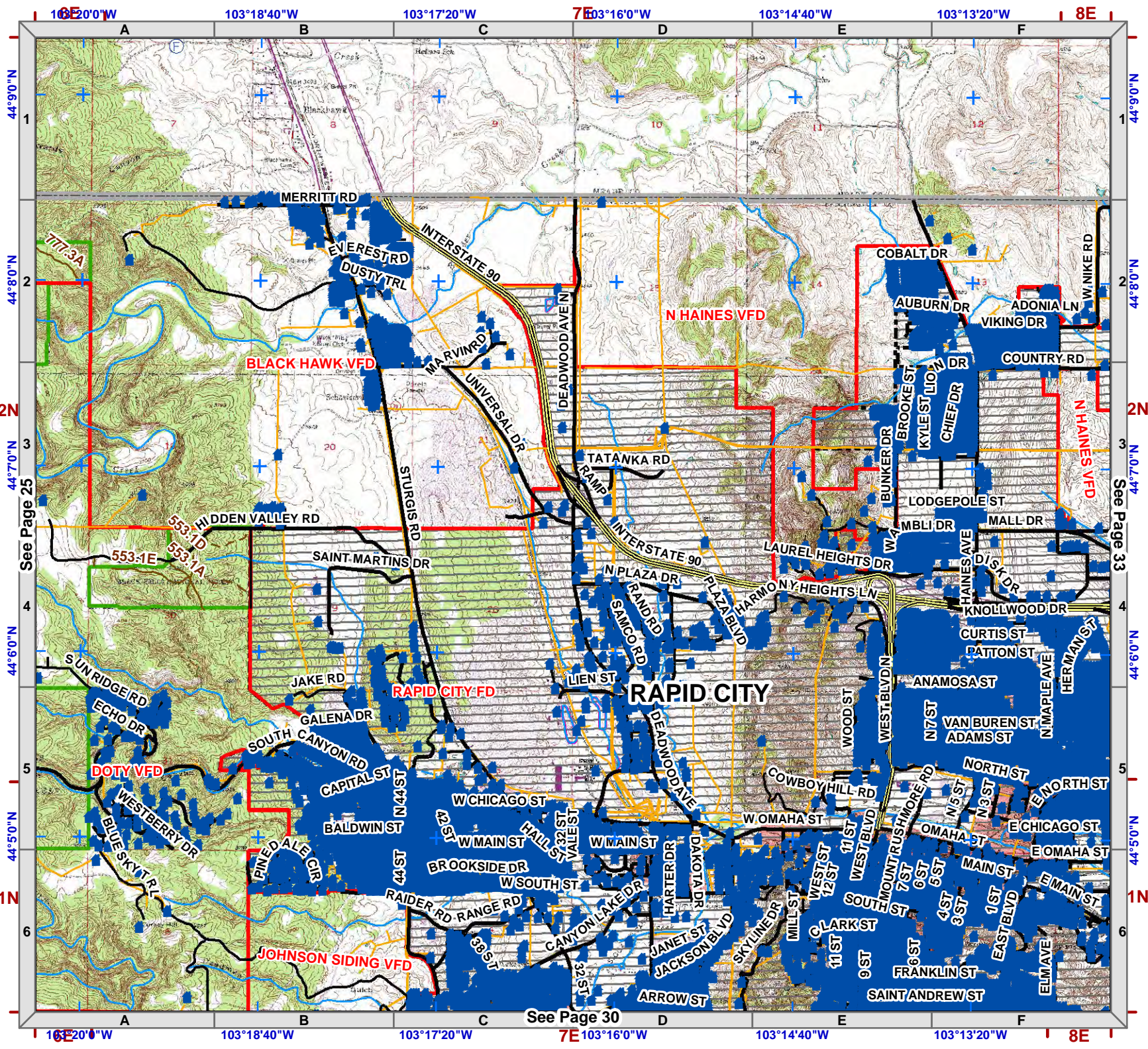
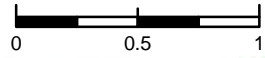
See Page 30



1:50,000
NAD83

Legend

- Structure
- Fire Station
- Critical Infrastructure**
- Radar Tower
- Church Facility
- Communication Tower
- Community Club Facility
- Electrical Substation Facility
- Historic Locations
- Industrial Facility
- Phone Company Switch Facility
- Private Business
- Private Campgrounds
- Stream
- PC Roads**
- Interstate
- Paved
- Gravel
- USFS Roads**
- System
- Non System
- Utility Line
- USFS Motorized Trails
- USFS Recreation Trails
- County Boundary
- Fire Districts
- Land Ownership**
- Indian Lands or Reservations
- Military or Corps of Engineers
- National Forest Lands
- National Grasslands (USFS)
- National Park Service
- Private Lands
- Public Lands (BLM)
- State Lands
- Municipality



16E 20'0"W 103°18'40"W 103°17'20"W 7E 03°16'0"W 103°14'40"W 103°13'20"W 8E

44°9'0"N 44°8'0"N 44°7'0"N 44°6'0"N 44°5'0"N

1 2 3 4 5 6

A B C D E F

16E 20'0"W 103°18'40"W 103°17'20"W 7E 03°16'0"W 103°14'40"W 103°13'20"W 8E

44°9'0"N 44°8'0"N 44°7'0"N 44°6'0"N 44°5'0"N

1 2 3 4 5 6

A B C D E F

See Page 25

See Page 30

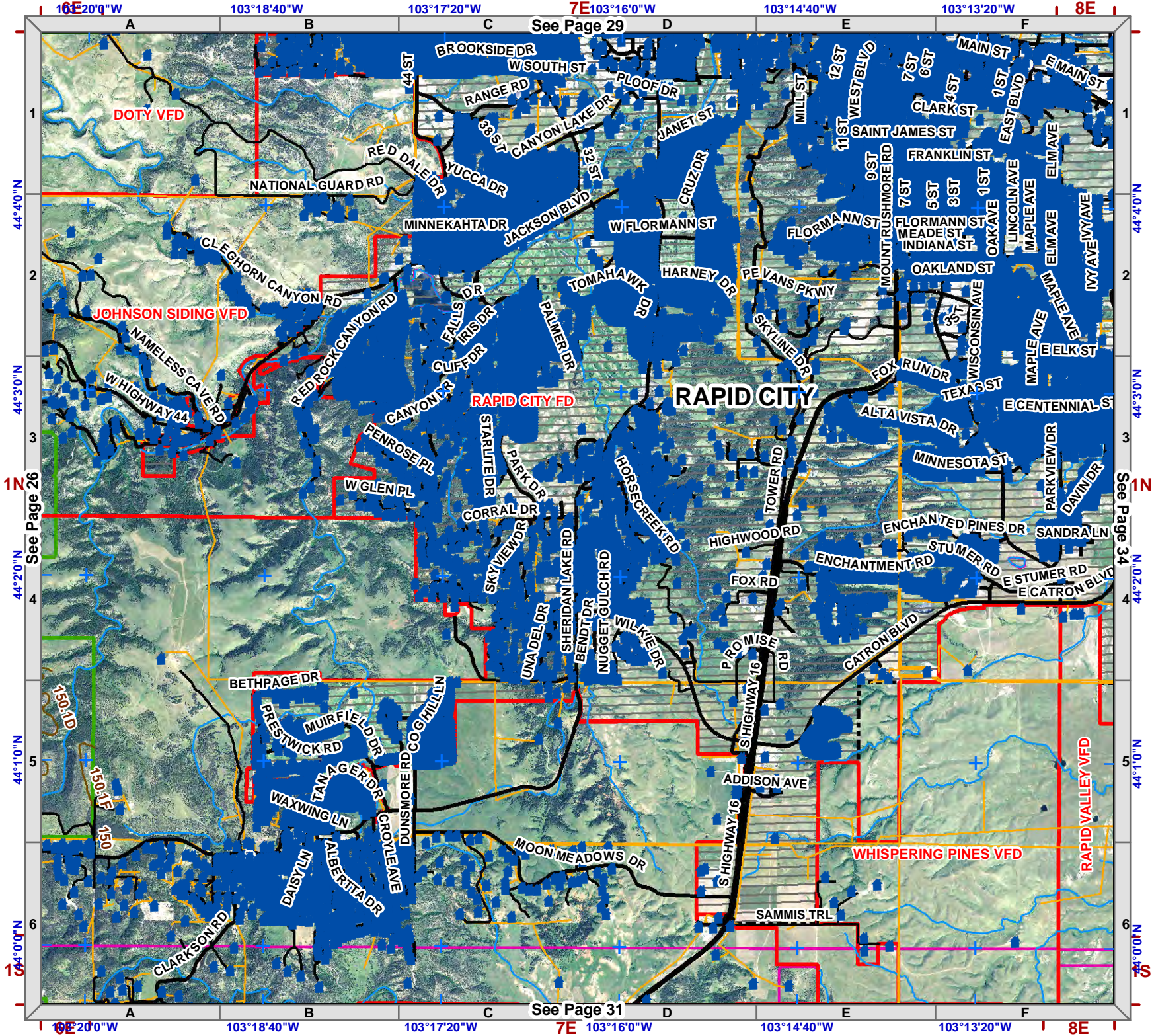
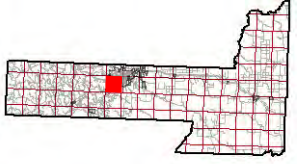
See Page 33



1:50,000
NAD83

Legend

- Structure
- Fire Station
- Critical Infrastructure**
- Radar Tower
- Church Facility
- Communication Tower
- Community Club Facility
- Electrical Substation Facility
- Historic Locations
- Industrial Facility
- Phone Company Switch Facility
- Private Business
- Private Campgrounds
- PC Roads**
- Interstate
- Paved
- Gravel
- USFS Roads**
- System
- Non System
- Utility Line
- USFS Motorized Trails
- USFS Recreation Trails
- County Boundary
- Fire Districts
- Land Ownership**
- Indian Lands or Reservations
- Military or Corps of Engineers
- National Forest Lands
- National Grasslands (USFS)
- National Park Service
- Private Lands
- Public Lands (BLM)
- State Lands
- Municipality



See Page 29

See Page 31

See Page 26

See Page 34

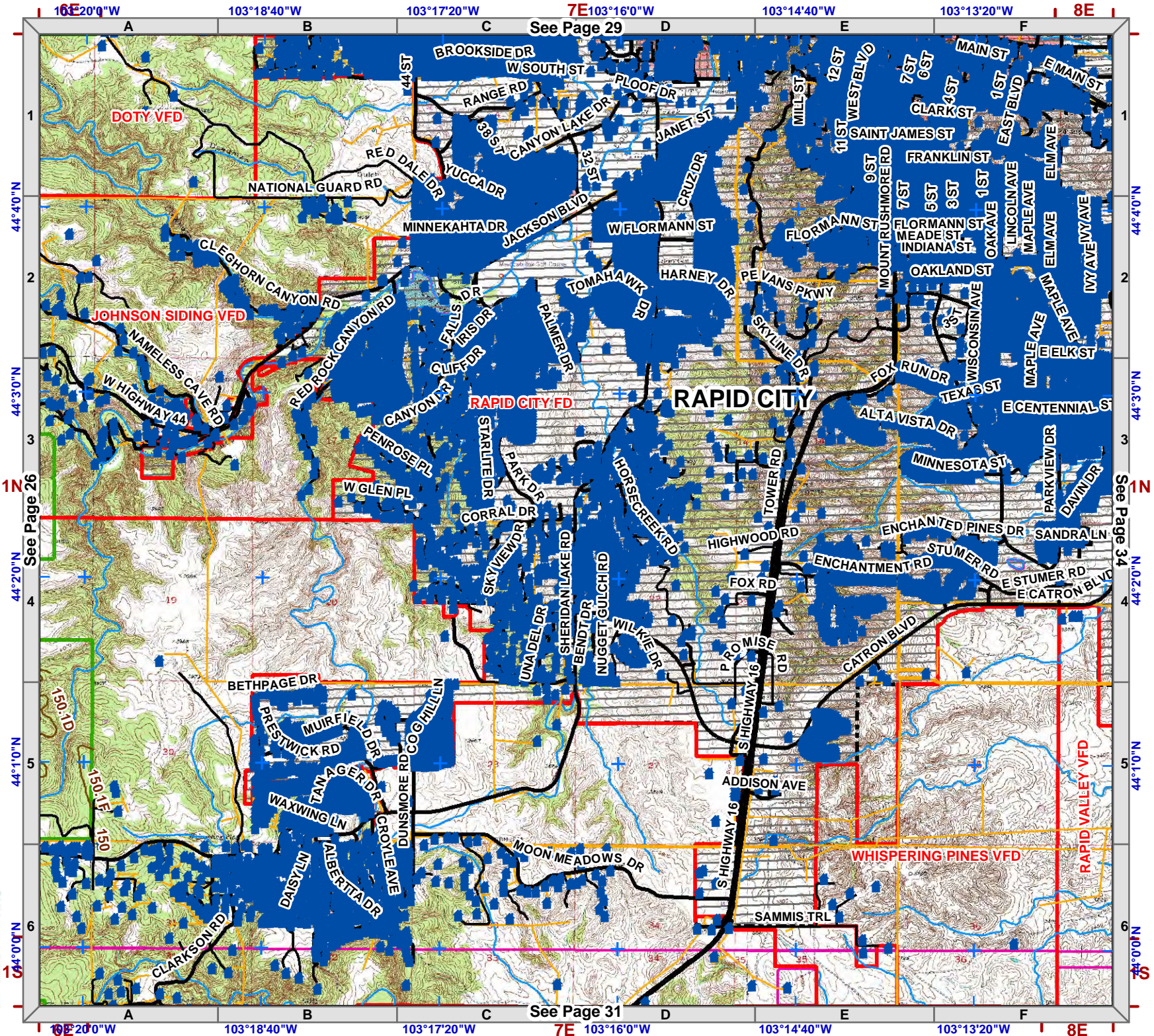
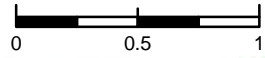
Township 1N
Range 7E



1:50,000
NAD83

Legend

- Structure
- Fire Station
- Critical Infrastructure**
- Radar Tower
- Church Facility
- Communication Tower
- Community Club Facility
- Electrical Substation Facility
- Historic Locations (HS)
- Industrial Facility
- Phone Company Switch Facility
- Private Business
- Private Campgrounds
- Stream
- PC Roads**
- Interstate
- Paved
- Gravel
- USFS Roads**
- System
- Non System
- Utility Line
- USFS Motorized Trails
- USFS Recreation Trails
- County Boundary
- Fire Districts
- Land Ownership**
- Indian Lands or Reservations
- Military or Corps of Engineers
- National Forest Lands
- National Grasslands (USFS)
- National Park Service
- Private Lands
- Public Lands (BLM)
- State Lands
- Municipality



See Page 26

See Page 29

See Page 31

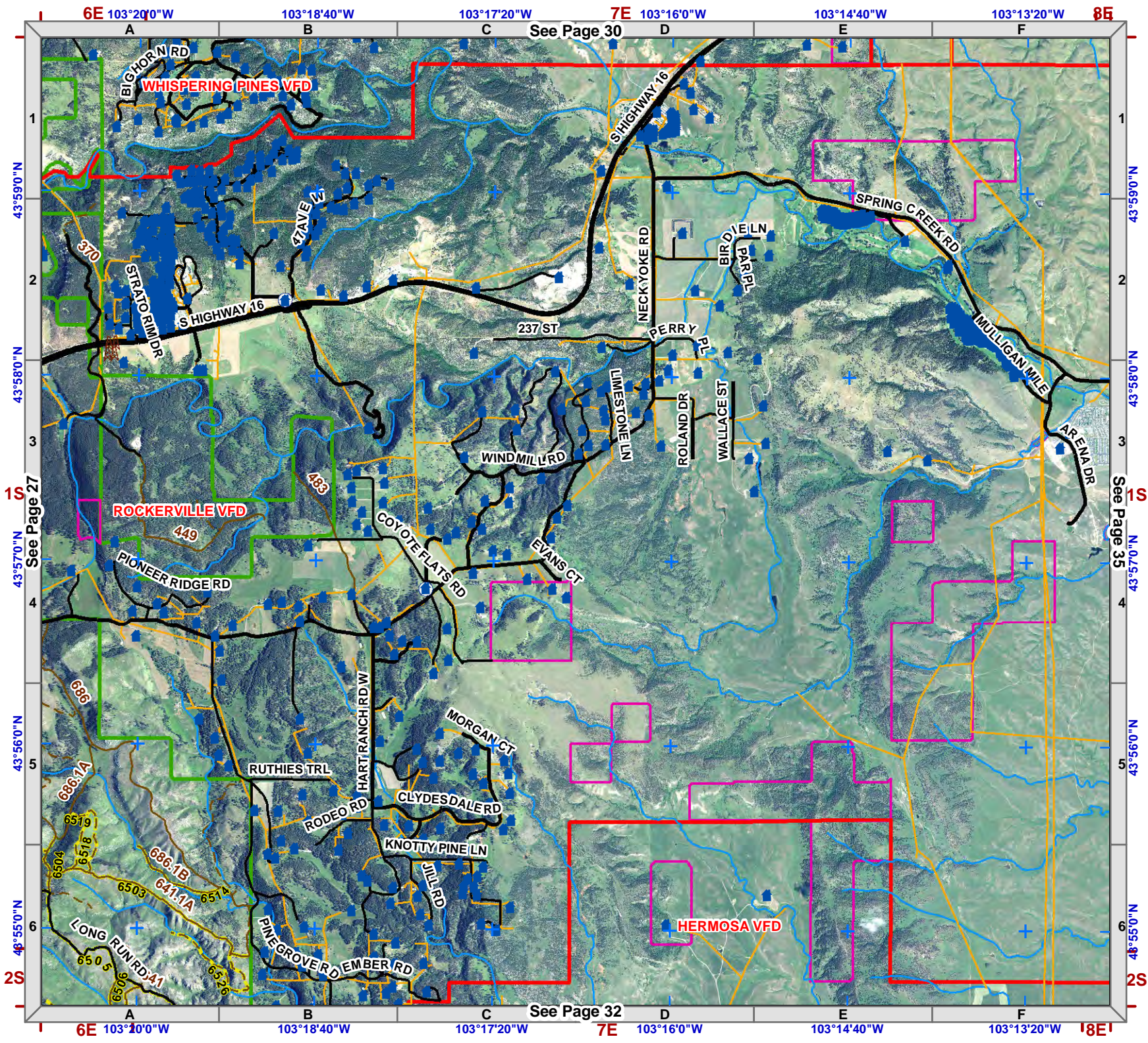
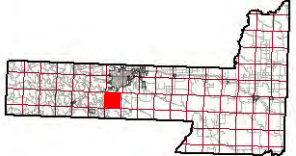
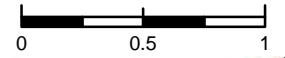
See Page 34



1:50,000
NAD83

Legend

- Structure
- Fire Station
- Critical Infrastructure**
- Radar Tower
- Church Facility
- Communication Tower
- Community Club Facility
- Electrical Substation Facility
- Historic Locations
- Industrial Facility
- Phone Company Switch Facility
- Private Business
- Private Campgrounds
- Stream
- PC Roads**
- Interstate
- Paved
- Gravel
- USFS Roads**
- System
- Non System
- Utility Line
- USFS Motorized Trails
- USFS Recreation Trails
- County Boundary
- Fire Districts
- Land Ownership**
- Indian Lands or Reservations
- Military or Corps of Engineers
- National Forest Lands
- National Grasslands (USFS)
- National Park Service
- Private Lands
- Public Lands (BLM)
- State Lands
- Municipality



See Page 30

See Page 32

See Page 27

See Page 35

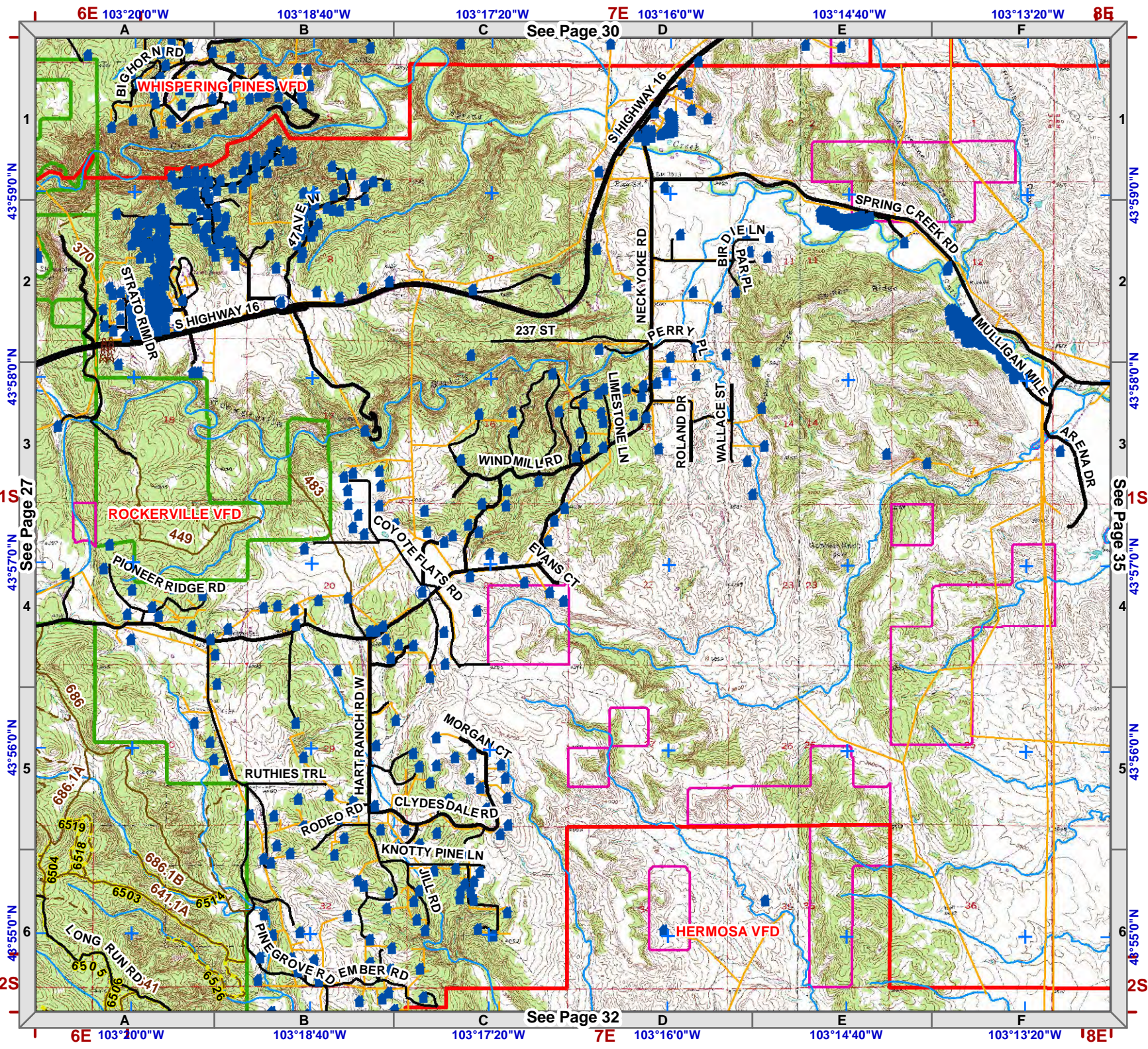
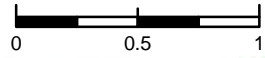
Township 1S
Range 7E



1:50,000
NAD83

Legend

- Structure
- Fire Station
- Critical Infrastructure**
- Radar Tower
- Church Facility
- Communication Tower
- Community Club Facility
- Electrical Substation Facility
- Historic Locations
- Industrial Facility
- Phone Company Switch Facility
- Private Business
- Private Campgrounds
- Stream
- PC Roads**
- Interstate
- Paved
- Gravel
- USFS Roads**
- System
- Non System
- Utility Line
- USFS Motorized Trails
- USFS Recreation Trails
- County Boundary
- Fire Districts
- Land Ownership**
- Indian Lands or Reservations
- Military or Corps of Engineers
- National Forest Lands
- National Grasslands (USFS)
- National Park Service
- Private Lands
- Public Lands (BLM)
- State Lands
- Municipality



See Page 30

See Page 32

See Page 27

See Page 35

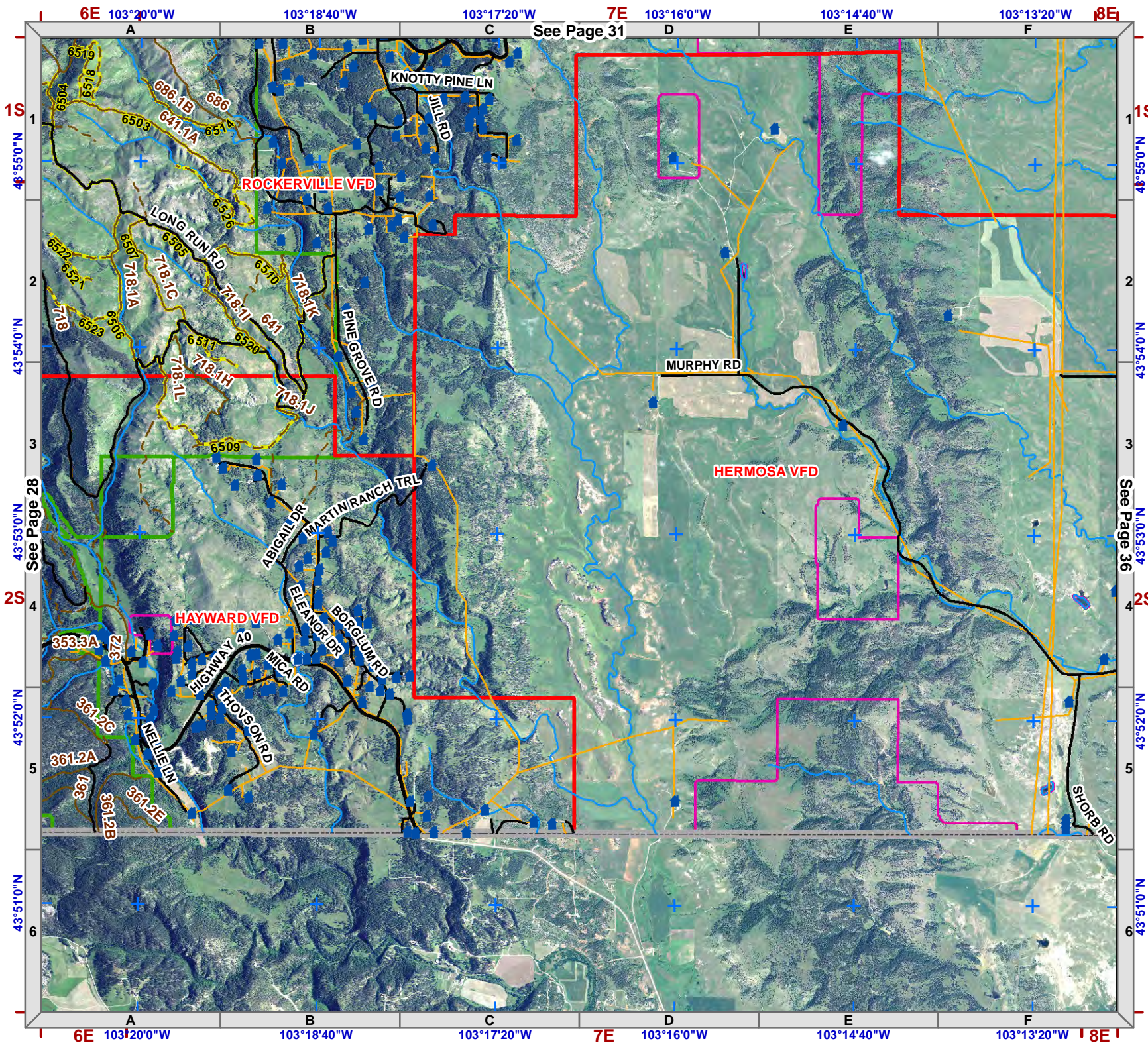
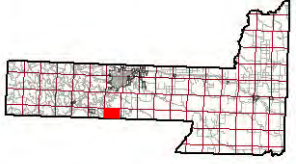


1:50,000
NAD83



Legend

- Structure
- Fire Station
- Critical Infrastructure**
- Radar Tower
- Church Facility
- Communication Tower
- Community Club Facility
- Electrical Substation Facility
- Historic Locations
- Industrial Facility
- Phone Company Switch Facility
- Private Business
- Private Campgrounds
- Stream
- PC Roads**
- Interstate
- Paved
- Gravel
- USFS Roads**
- System
- Non System
- Utility Line
- USFS Motorized Trails
- USFS Recreation Trails
- County Boundary
- Fire Districts
- Land Ownership**
- Indian Lands or Reservations
- Military or Corps of Engineers
- National Forest Lands
- National Grasslands (USFS)
- National Park Service
- Private Lands
- Public Lands (BLM)
- State Lands
- Municipality



See Page 31

See Page 28

See Page 36

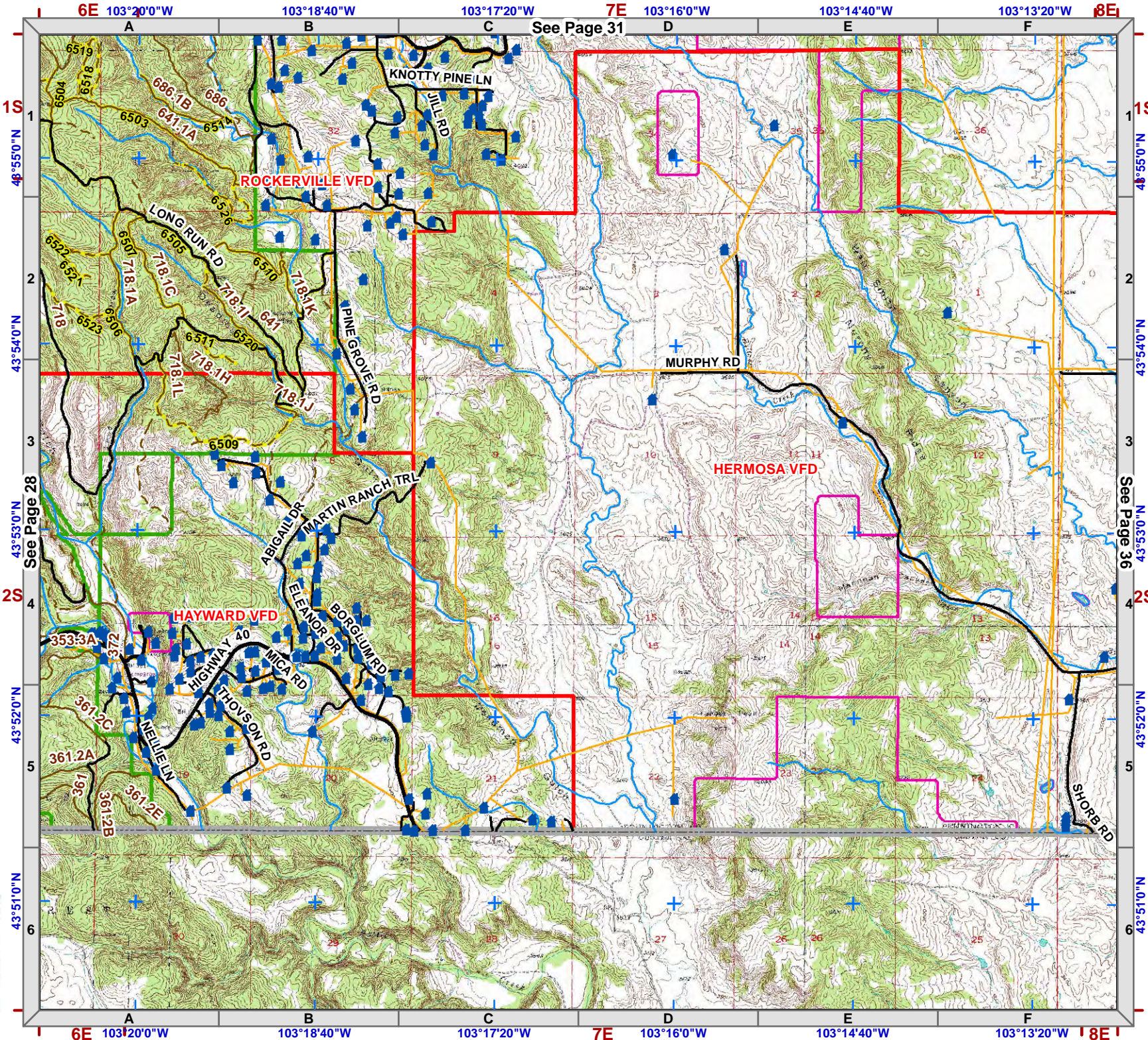


1:50,000
NAD83



Legend

- Structure
- Fire Station
- Critical Infrastructure**
- Radar Tower
- Church Facility
- Communication Tower
- Community Club Facility
- Electrical Substation Facility
- Historic Locations
- Industrial Facility
- Phone Company Switch Facility
- Private Business
- Private Campgrounds
- Stream
- PC Roads**
- Interstate
- Paved
- Gravel
- USFS Roads**
- System
- Non System
- Utility Line
- USFS Motorized Trails
- USFS Recreation Trails
- County Boundary
- Fire Districts
- Land Ownership**
- Indian Lands or Reservations
- Military or Corps of Engineers
- National Forest Lands
- National Grasslands (USFS)
- National Park Service
- Private Lands
- Public Lands (BLM)
- State Lands
- Municipality

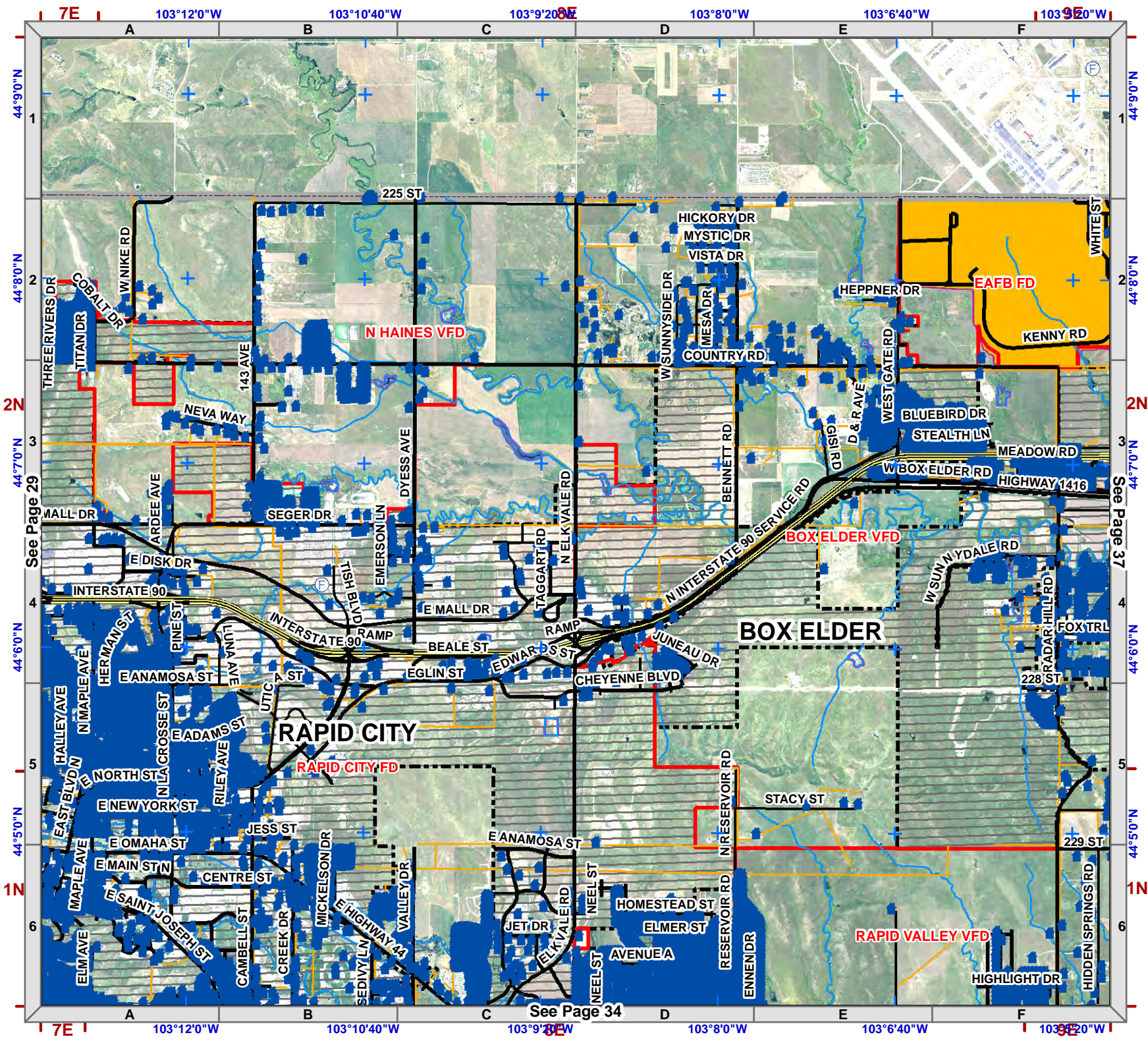
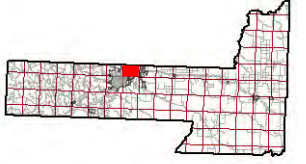




1:50,000
NAD83

Legend

- Structure
- Fire Station
- Critical Infrastructure
- Radar Tower
- Church Facility
- Communication Tower
- Community Club Facility
- Electrical Substation Facility
- Historic Locations
- Industrial Facility
- Phone Company Switch Facility
- Private Business
- Private Campgrounds
- Stream
- PC Roads**
 - Interstate
 - Paved
 - Gravel
- USFS Roads**
 - System
 - Non System
 - Utility Line
 - USFS Motorized Trails
 - USFS Recreation Trails
- County Boundary
- Fire Districts
- Land Ownership**
 - Indian Lands or Reservations
 - Military or Corps of Engineers
 - National Forest Lands
 - National Grasslands (USFS)
 - National Park Service
 - Private Lands
 - Public Lands (BLM)
 - State Lands
 - Municipality



44°9'0"N
44°8'0"N
2N
44°7'0"N
44°6'0"N
44°5'0"N
1N
6

1
2
3
4
5
6

See Page 34

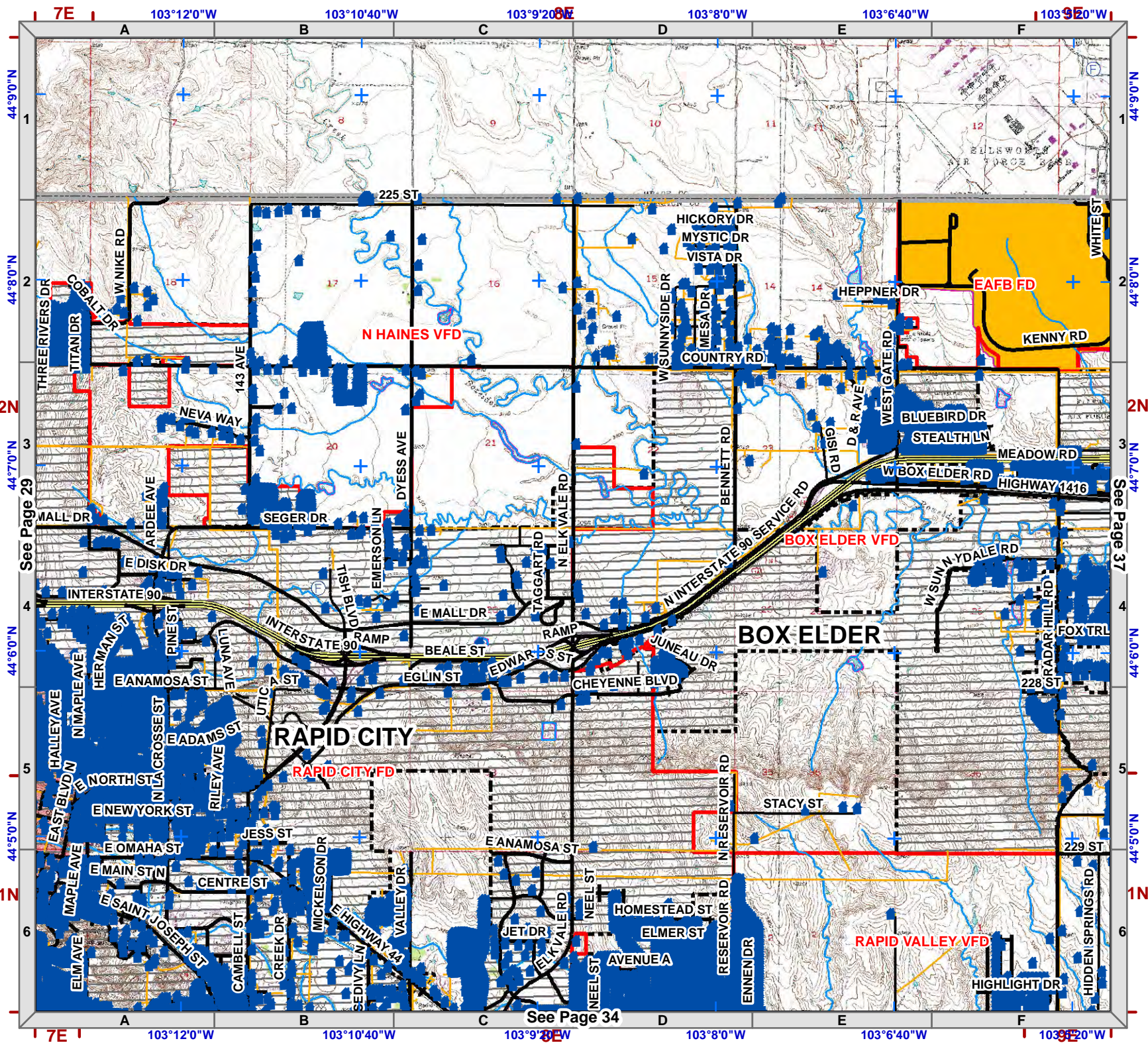
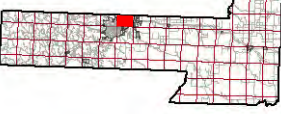
See Page 37



1:50,000
NAD83

Legend

- Structure
- Fire Station
- Critical Infrastructure**
- Radar Tower
- Church Facility
- Communication Tower
- Community Club Facility
- Electrical Substation Facility
- Historic Locations
- Industrial Facility
- Phone Company Switch Facility
- Private Business
- Private Campgrounds
- Stream
- PC Roads**
- Interstate
- Paved
- Gravel
- USFS Roads**
- System
- Non System
- Utility Line
- USFS Motorized Trails
- USFS Recreation Trails
- County Boundary
- Fire Districts
- Land Ownership**
- Indian Lands or Reservations
- Military or Corps of Engineers
- National Forest Lands
- National Grasslands (USFS)
- National Park Service
- Private Lands
- Public Lands (BLM)
- State Lands
- Municipality



7E | 103°12'0"W | 103°10'40"W | 103°9'20"W | 103°8'0"W | 103°6'40"W | 103°5'20"W

44°9'0"N | 44°8'0"N | 44°7'0"N | 44°6'0"N | 44°5'0"N

A | B | C | D | E | F

1 | 2 | 3 | 4 | 5 | 6

See Page 29 | See Page 34

See Page 37

1N | 2N | 3N | 4N | 5N | 6N

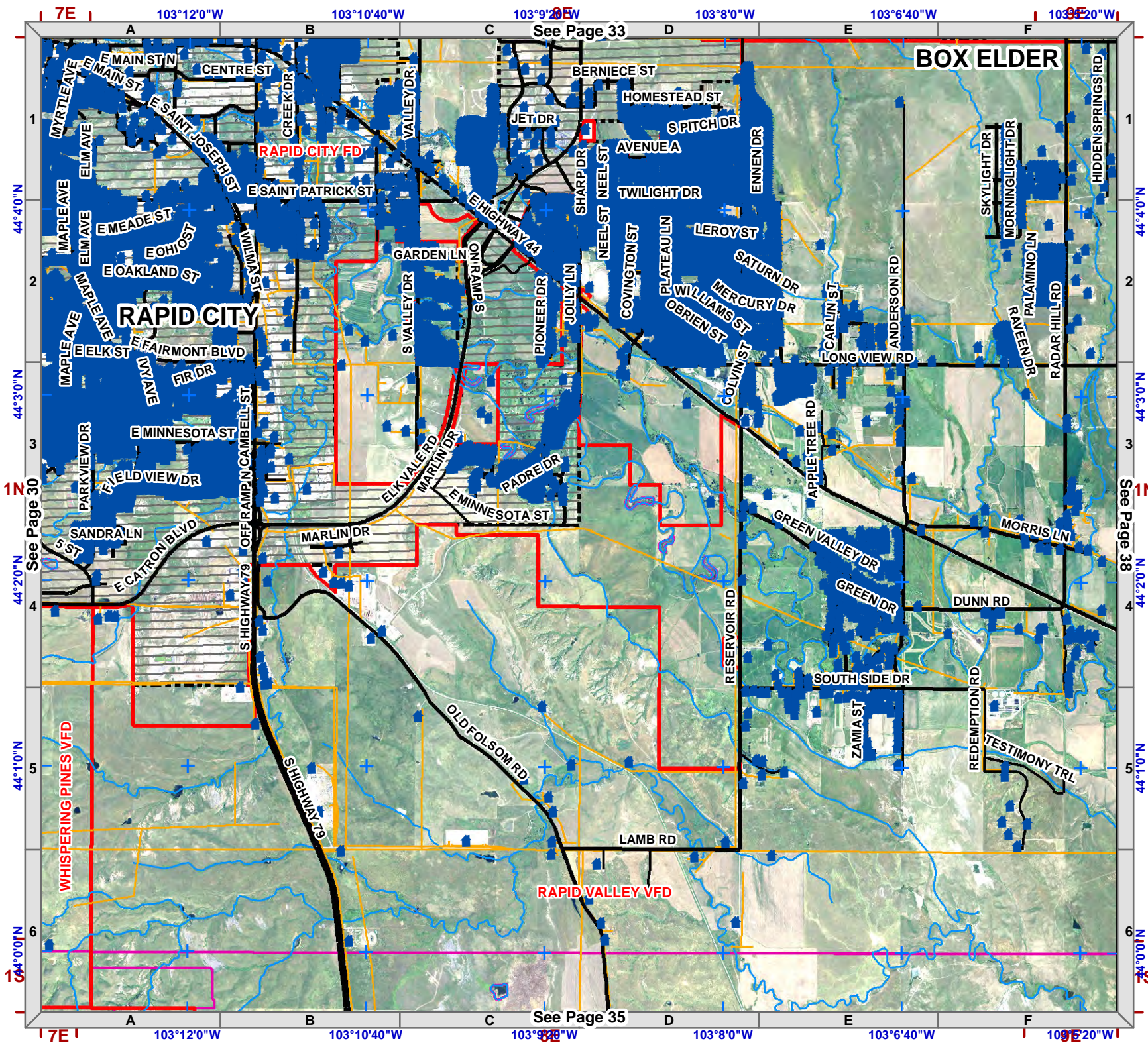
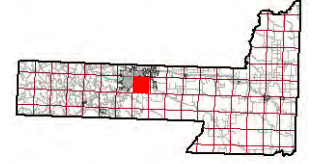
7E | 103°12'0"W | 103°10'40"W | 103°9'20"W | 103°8'0"W | 103°6'40"W | 103°5'20"W



1:50,000
NAD83

Legend

- Structure
- Fire Station
- Critical Infrastructure**
 - Radar Tower
 - Church Facility
 - Communication Tower
 - Community Club Facility
 - Electrical Substation Facility
 - Historic Locations
 - Industrial Facility
 - Phone Company Switch Facility
 - Private Business
 - Private Campgrounds
- Stream
- PC Roads**
 - Interstate
 - Paved
 - Gravel
- USFS Roads**
 - System
 - Non System
 - Utility Line
 - USFS Motorized Trails
 - USFS Recreation Trails
- County Boundary
- Fire Districts
- Land Ownership**
 - Indian Lands or Reservations
 - Military or Corps of Engineers
 - National Forest Lands
 - National Grasslands (USFS)
 - National Park Service
 - Private Lands
 - Public Lands (BLM)
 - State Lands
 - Municipality



See Page 33

See Page 35

See Page 30

See Page 38

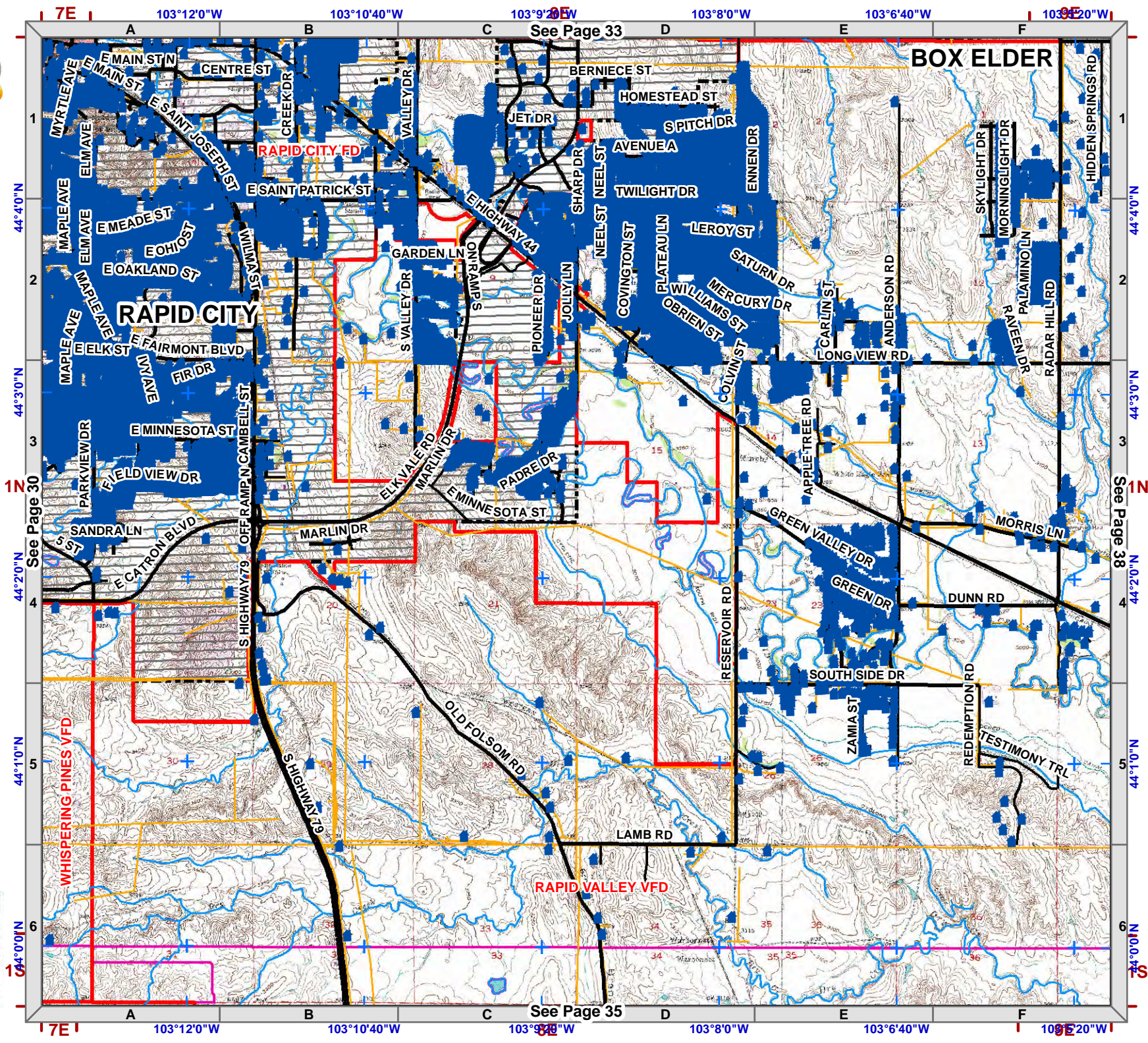
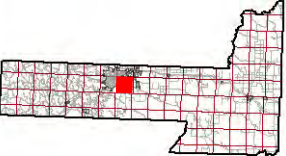
Township 1N
Range 8E



1:50,000
NAD83

Legend

- Structure
- Fire Station
- Critical Infrastructure**
- Radar Tower
- Church Facility
- Communication Tower
- Community Club Facility
- Electrical Substation Facility
- Historic Locations
- Industrial Facility
- Phone Company Switch Facility
- Private Business
- Private Campgrounds
- Stream
- PC Roads**
- Interstate
- Paved
- Gravel
- USFS Roads**
- System
- Non System
- Utility Line
- USFS Motorized Trails
- USFS Recreation Trails
- County Boundary
- Fire Districts
- Land Ownership**
- Indian Lands or Reservations
- Military or Corps of Engineers
- National Forest Lands
- National Grasslands (USFS)
- National Park Service
- Private Lands
- Public Lands (BLM)
- State Lands
- Municipality



See Page 33

See Page 35

BOX ELDER

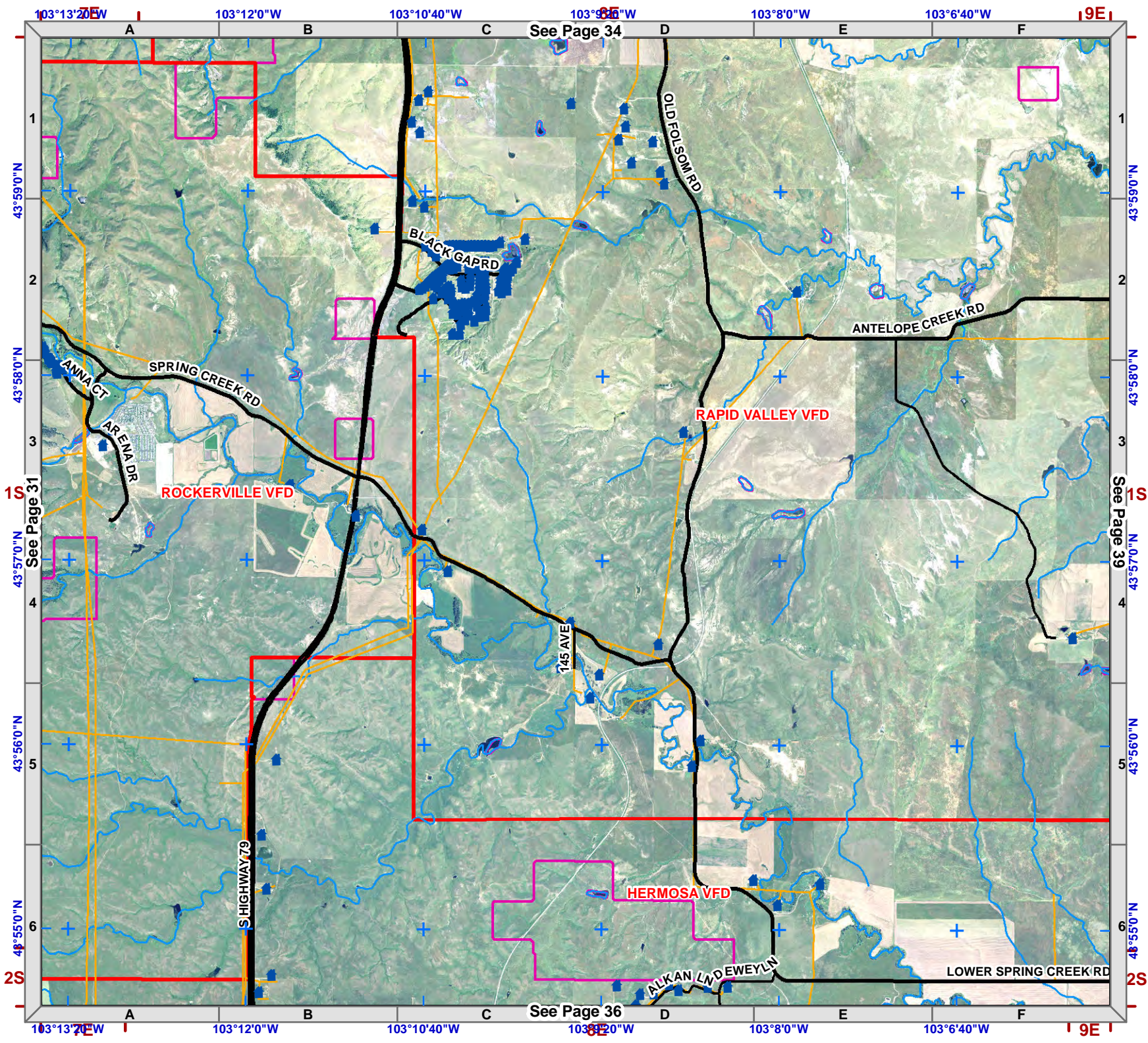
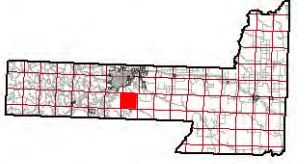
See Page 38



1:50,000
NAD83

Legend

- Structure
- Fire Station
- Critical Infrastructure**
- Radar Tower
- Church Facility
- Communication Tower
- Community Club Facility
- Electrical Substation Facility
- Historic Locations
- Industrial Facility
- Phone Company Switch Facility
- Private Business
- Private Campgrounds
- Stream**
- Stream
- PC Roads**
- Interstate
- Paved
- Gravel
- USFS Roads**
- System
- Non System
- Utility Line
- USFS Motorized Trails
- USFS Recreation Trails
- County Boundary
- Fire Districts
- Land Ownership**
- Indian Lands or Reservations
- Military or Corps of Engineers
- National Forest Lands
- National Grasslands (USFS)
- National Park Service
- Private Lands
- Public Lands (BLM)
- State Lands
- Municipality



See Page 34

See Page 36

See Page 31

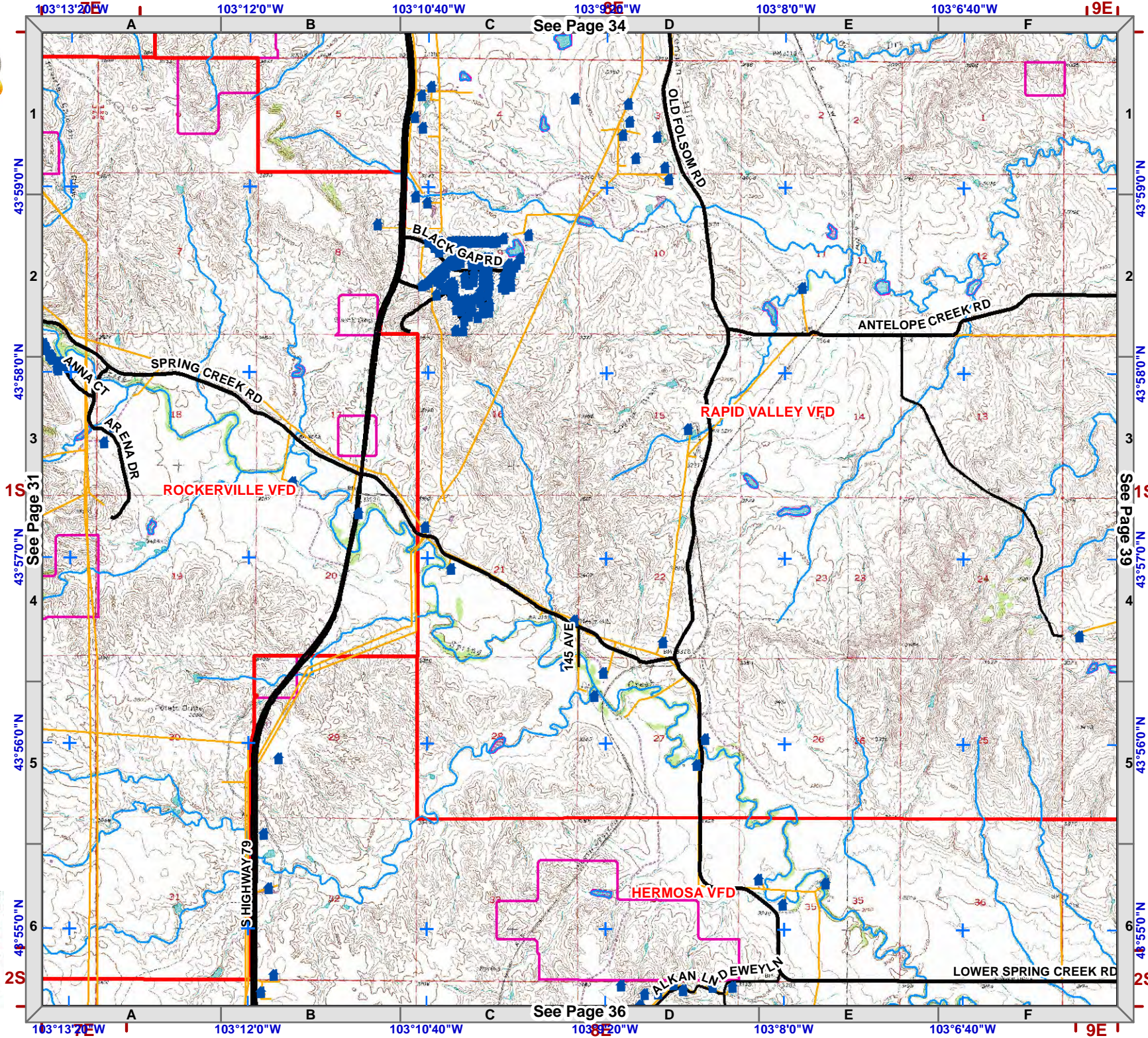
See Page 39



1:50,000
NAD83

Legend

- Structure
- Fire Station
- Critical Infrastructure**
- Radar Tower
- Church Facility
- Communication Tower
- Community Club Facility
- Electrical Substation Facility
- Historic Locations
- Industrial Facility
- Phone Company Switch Facility
- Private Business
- Private Campgrounds
- Stream
- PC Roads**
- Interstate
- Paved
- Gravel
- USFS Roads**
- System
- Non System
- Utility Line
- USFS Motorized Trails
- USFS Recreation Trails
- County Boundary
- Fire Districts
- Land Ownership**
- Indian Lands or Reservations
- Military or Corps of Engineers
- National Forest Lands
- National Grasslands (USFS)
- National Park Service
- Private Lands
- Public Lands (BLM)
- State Lands
- Municipality



See Page 34

See Page 36

See Page 31

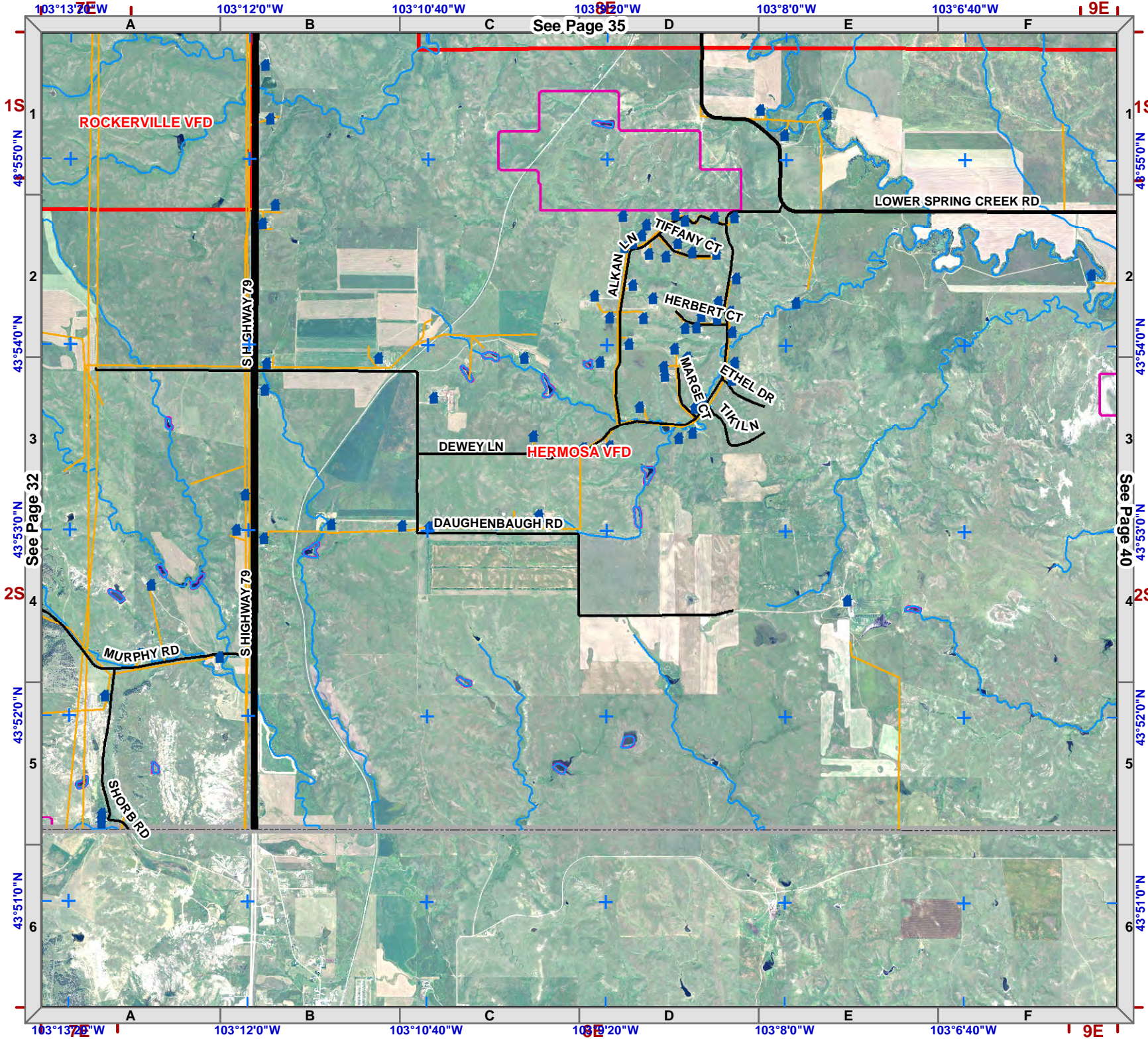
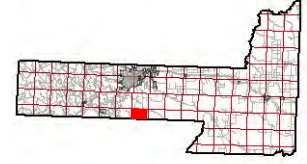

See Page 39



1:50,000
NAD83



- Legend**
- Structure
 - Fire Station
 - Critical Infrastructure**
 - Radar Tower
 - Church Facility
 - Communication Tower
 - Community Club Facility
 - Electrical Substation Facility
 - Historic Locations
 - Industrial Facility
 - Phone Company Switch Facility
 - Private Business
 - Private Campgrounds
 - Stream
 - PC Roads**
 - Interstate
 - Paved
 - Gravel
 - USFS Roads**
 - System
 - Non System
 - Utility Line
 - USFS Motorized Trails
 - USFS Recreation Trails
 - County Boundary
 - Fire Districts
 - Land Ownership**
 - Indian Lands or Reservations
 - Military or Corps of Engineers
 - National Forest Lands
 - National Grasslands (USFS)
 - National Park Service
 - Private Lands
 - Public Lands (BLM)
 - State Lands
 - Municipality



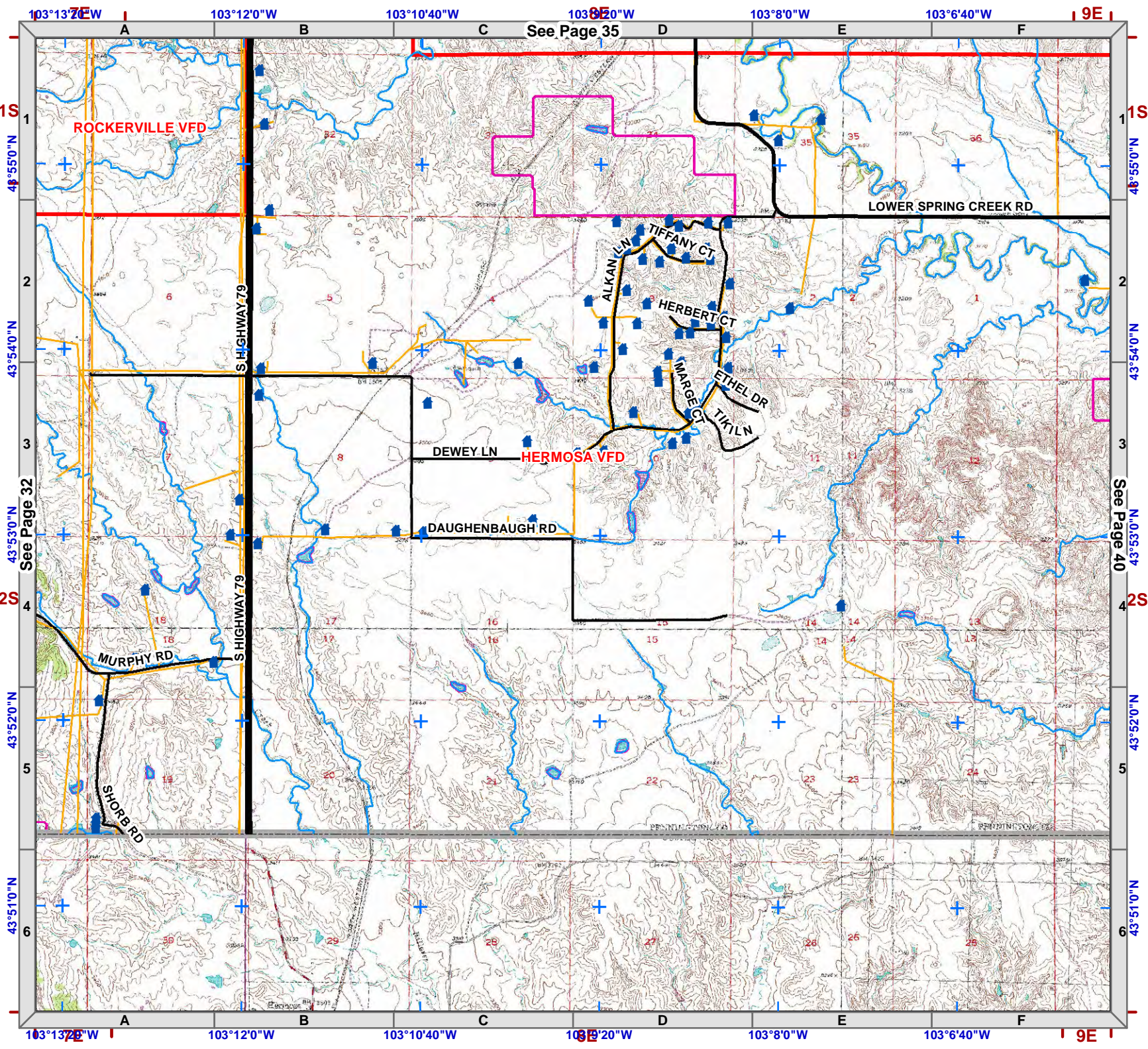


1:50,000
NAD83



Legend

- Structure
- Fire Station
- Critical Infrastructure**
- Radar Tower
- Church Facility
- Communication Tower
- Community Club Facility
- Electrical Substation Facility
- Historic Locations
- Industrial Facility
- Phone Company Switch Facility
- Private Business
- Private Campgrounds
- Stream
- PC Roads**
- Interstate
- Paved
- Gravel
- USFS Roads**
- System
- Non System
- Utility Line
- USFS Motorized Trails
- USFS Recreation Trails
- County Boundary
- Fire Districts
- Land Ownership**
- Indian Lands or Reservations
- Military or Corps of Engineers
- National Forest Lands
- National Grasslands (USFS)
- National Park Service
- Private Lands
- Public Lands (BLM)
- State Lands
- Municipality



See Page 35

See Page 32

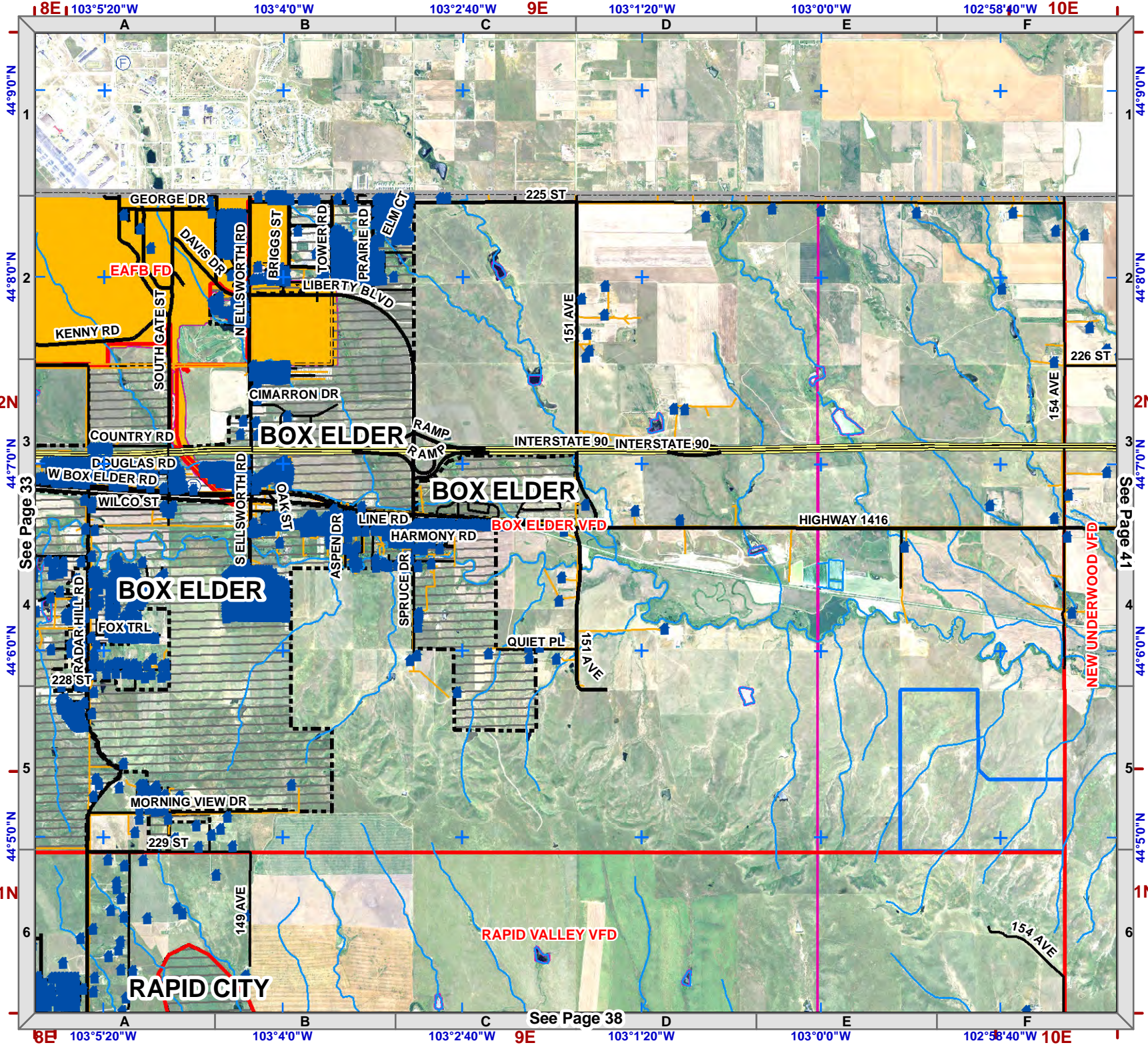
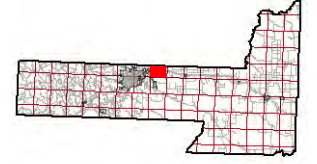
See Page 40



1:50,000
NAD83

Legend

- Structure
- Fire Station
- Critical Infrastructure**
- Radar Tower
- Church Facility
- Communication Tower
- Community Club Facility
- Electrical Substation Facility
- Historic Locations
- Industrial Facility
- Phone Company Switch Facility
- Private Business
- Private Campgrounds
- Stream
- PC Roads**
- Interstate
- Paved
- Gravel
- USFS Roads**
- System
- Non System
- Utility Line
- USFS Motorized Trails
- USFS Recreation Trails
- County Boundary
- Fire Districts
- Land Ownership**
- Indian Lands or Reservations
- Military or Corps of Engineers
- National Forest Lands
- National Grasslands (USFS)
- National Park Service
- Private Lands
- Public Lands (BLM)
- State Lands
- Municipality



44°90'0"N
44°80'0"N
2N
44°70'0"N
44°60'0"N
44°50'0"N
1N
6

44°90'0"N
44°80'0"N
2N
44°70'0"N
44°60'0"N
44°50'0"N
1N
6

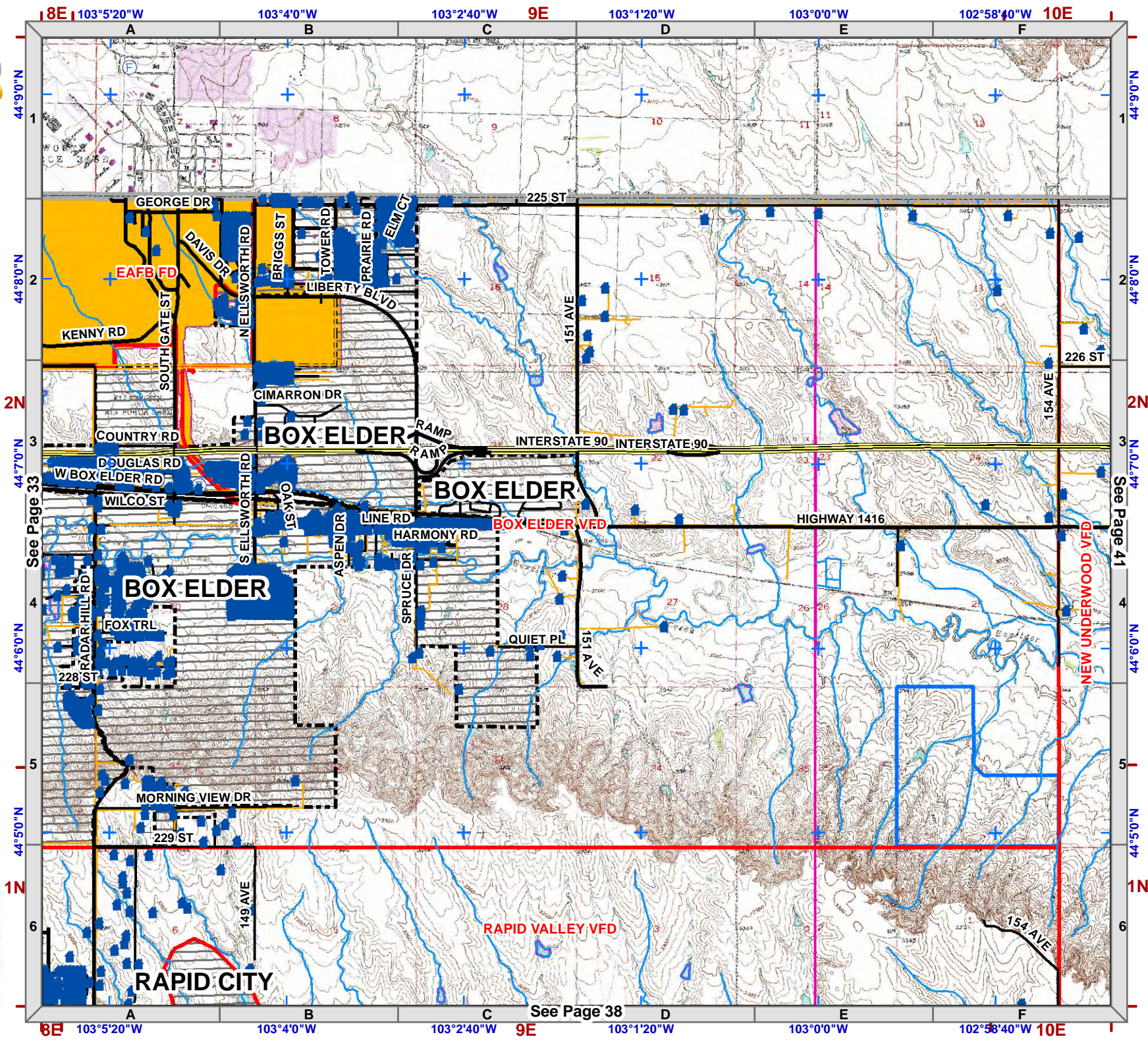
8E 103°5'20"W 103°4'0"W 103°2'40"W 9E 103°1'20"W 103°0'0"W 102°58'40"W 10E
A B C D E F
See Page 33
See Page 38
See Page 41



1:50,000
NAD83

Legend

- Structure
- Fire Station
- Critical Infrastructure**
- Radar Tower
- Church Facility
- Communication Tower
- Community Club Facility
- Electrical Substation Facility
- Historic Locations
- Industrial Facility
- Phone Company Switch Facility
- Private Business
- Private Campgrounds
- PC Roads**
- Interstate
- Paved
- Gravel
- USFS Roads**
- System
- Non System
- Utility Line
- USFS Motorized Trails
- USFS Recreation Trails
- County Boundary
- Fire Districts
- Land Ownership**
- Indian Lands or Reservations
- Military or Corps of Engineers
- National Forest Lands
- National Grasslands (USFS)
- National Park Service
- Private Lands
- Public Lands (BLM)
- State Lands
- Municipality

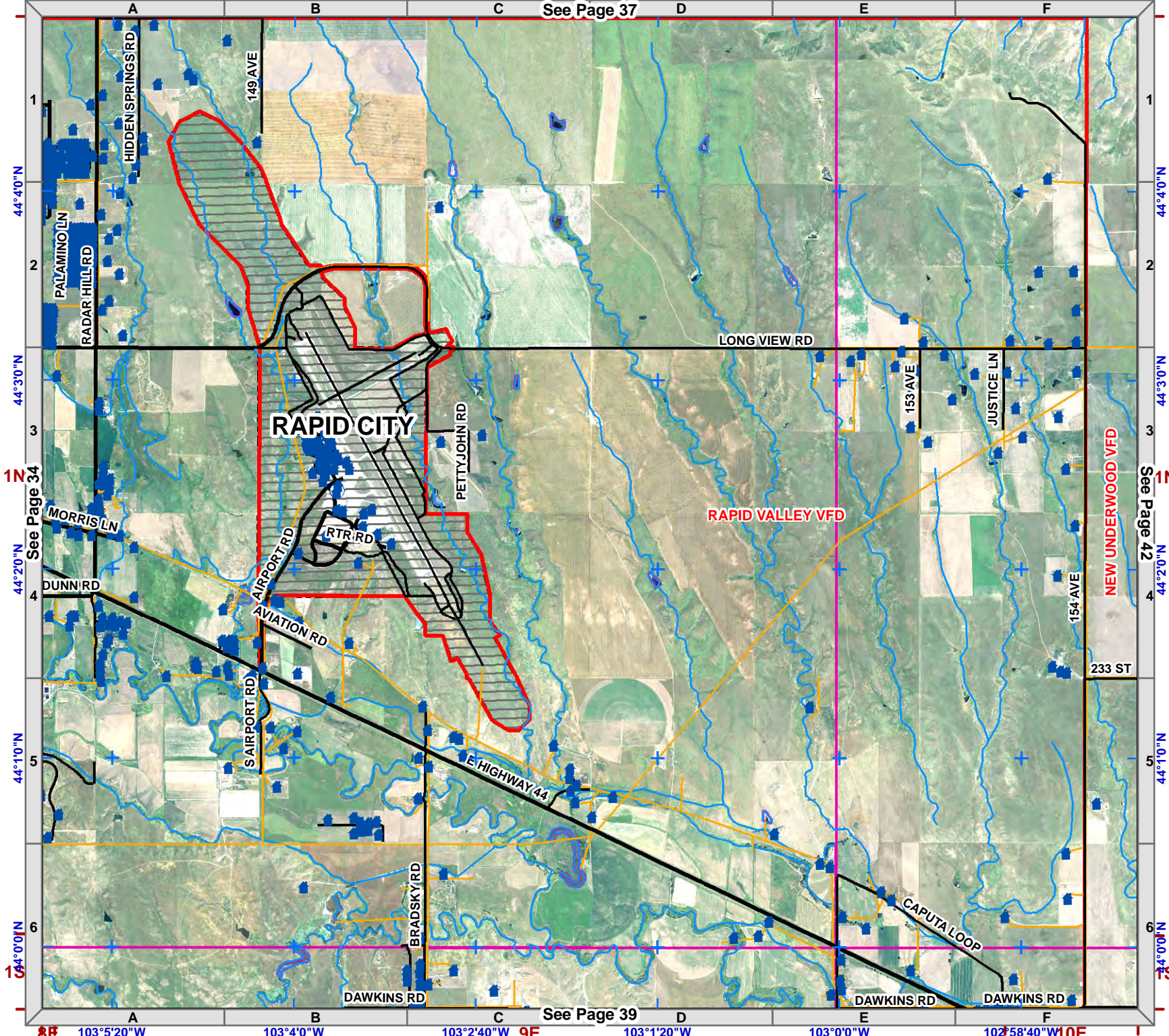
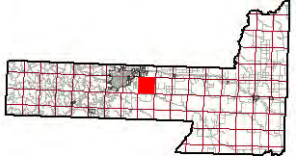
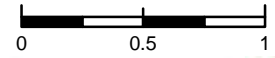




1:50,000
NAD83

Legend

- Structure
- Fire Station
- Critical Infrastructure**
- Radar Tower
- Church Facility
- Communication Tower
- Community Club Facility
- Electrical Substation Facility
- Historic Locations
- Industrial Facility
- Phone Company Switch Facility
- Private Business
- Private Campgrounds
- Stream
- PC Roads**
- Interstate
- Paved
- Gravel
- USFS Roads**
- System
- Non System
- Utility Line
- USFS Motorized Trails
- USFS Recreation Trails
- County Boundary
- Fire Districts
- Land Ownership**
- Indian Lands or Reservations
- Military or Corps of Engineers
- National Forest Lands
- National Grasslands (USFS)
- National Park Service
- Private Lands
- Public Lands (BLM)
- State Lands
- Municipality



44°40'0"N
44°30'0"N
44°20'0"N
44°10'0"N
44°0'0"N

1
2
3
4
5
6

See Page 37

See Page 39

See Page 34

See Page 42

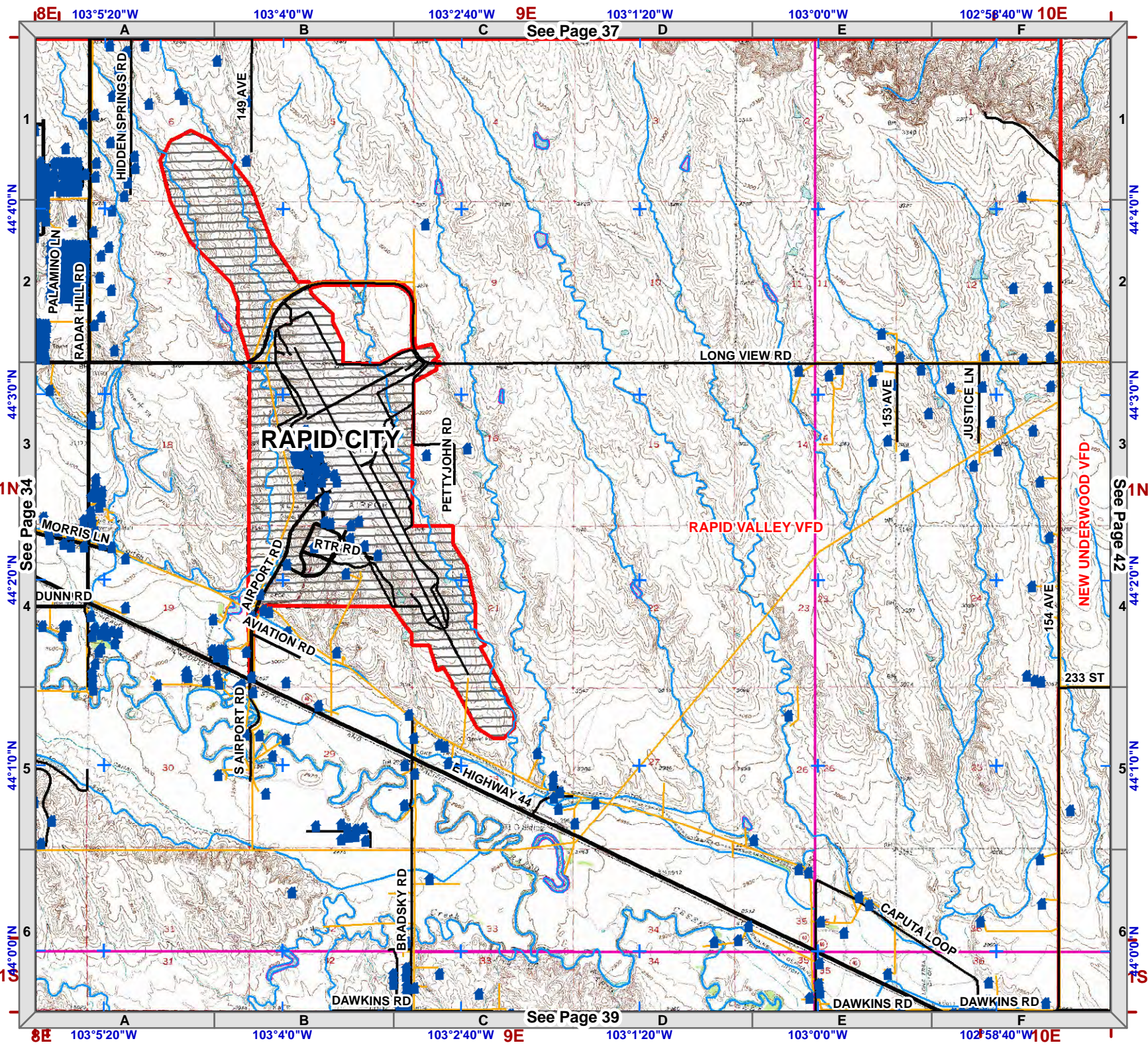
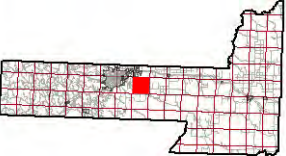
Township 1N
Range 9E



1:50,000
NAD83

Legend

- Structure
- Fire Station
- Critical Infrastructure**
- Radar Tower
- Church Facility
- Communication Tower
- Community Club Facility
- Electrical Substation Facility
- Historic Locations
- Industrial Facility
- Phone Company Switch Facility
- Private Business
- Private Campgrounds
- Stream
- PC Roads**
- Interstate
- Paved
- Gravel
- USFS Roads**
- System
- Non System
- Utility Line
- USFS Motorized Trails
- USFS Recreation Trails
- County Boundary
- Fire Districts
- Land Ownership**
- Indian Lands or Reservations
- Military or Corps of Engineers
- National Forest Lands
- National Grasslands (USFS)
- National Park Service
- Private Lands
- Public Lands (BLM)
- State Lands
- Municipality



8E 103°5'20"W 103°4'0"W 103°2'40"W 9E 103°1'20"W 103°0'0"W 102°58'40"W 10E

See Page 37

See Page 39

See Page 34

See Page 42

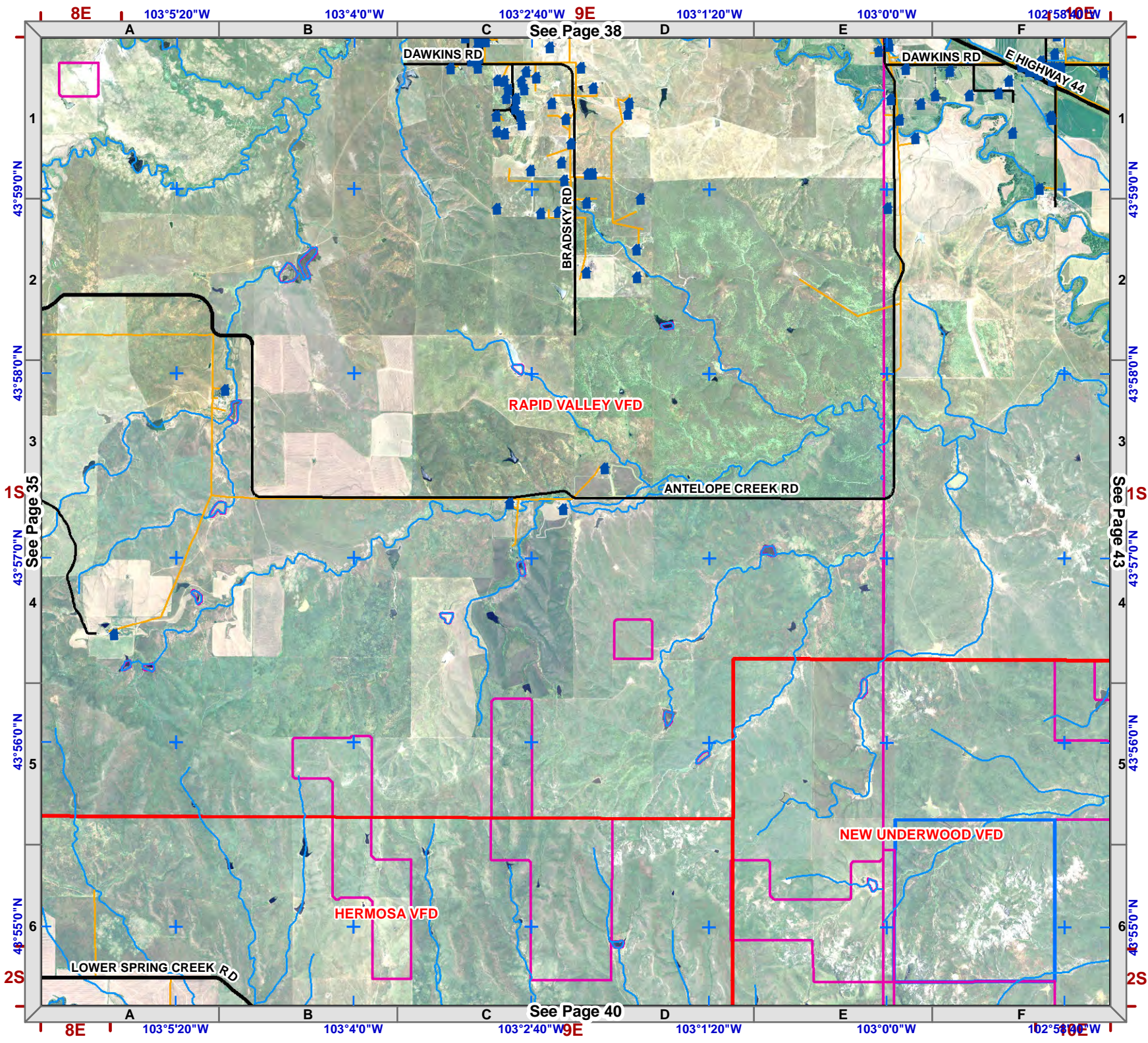
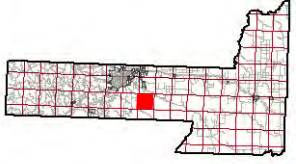


1:50,000
NAD83



Legend

- Structure
- Fire Station
- Critical Infrastructure**
- Radar Tower
- Church Facility
- Communication Tower
- Community Club Facility
- Electrical Substation Facility
- Historic Locations
- Industrial Facility
- Phone Company Switch Facility
- Private Business
- Private Campgrounds
- Stream
- PC Roads**
- Interstate
- Paved
- Gravel
- USFS Roads**
- System
- Non System
- Utility Line
- USFS Motorized Trails
- USFS Recreation Trails
- County Boundary
- Fire Districts
- Land Ownership**
- Indian Lands or Reservations
- Military or Corps of Engineers
- National Forest Lands
- National Grasslands (USFS)
- National Park Service
- Private Lands
- Public Lands (BLM)
- State Lands
- Municipality



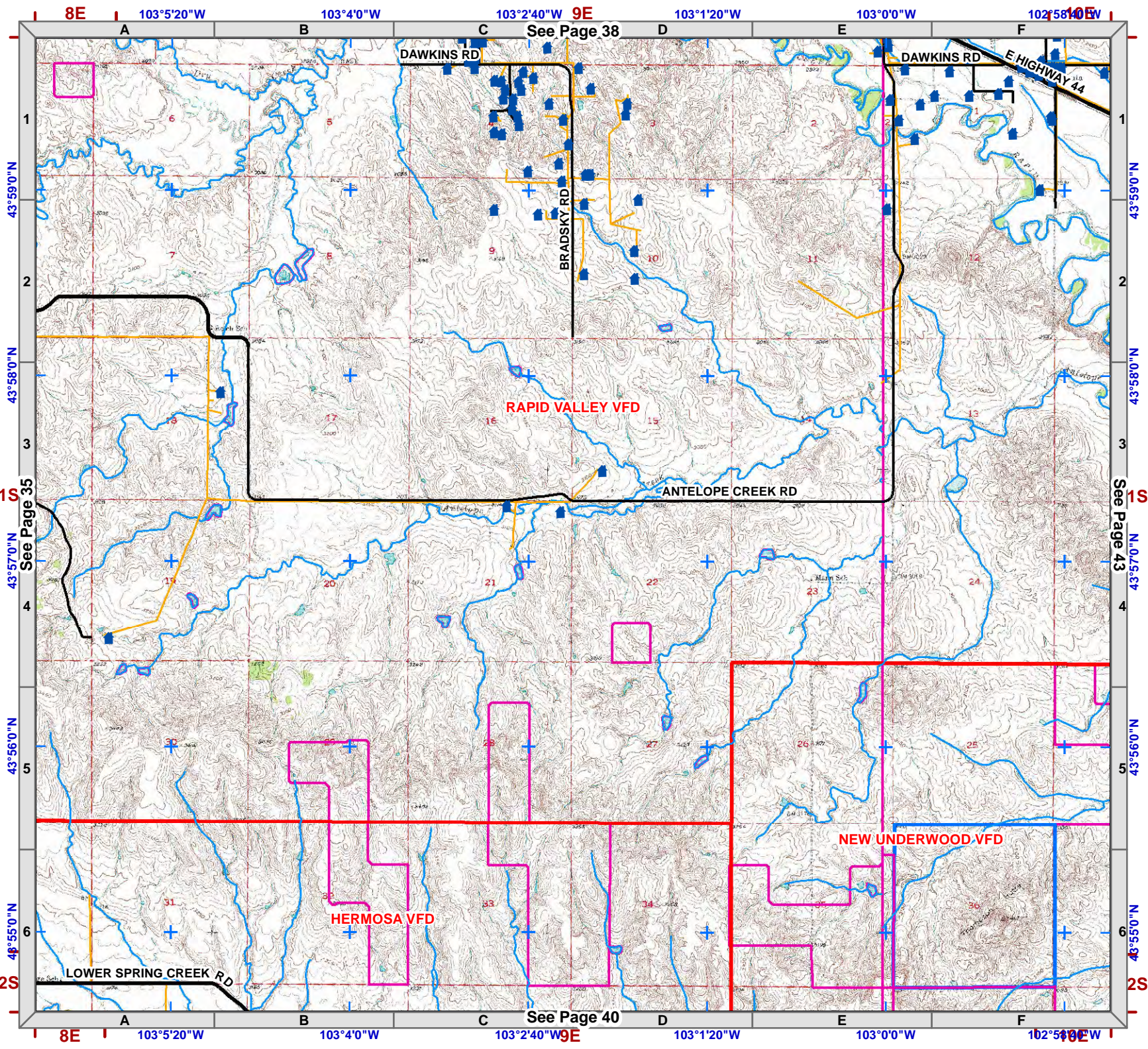
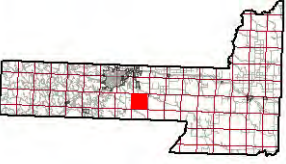
Township 1S
Range 9E



1:50,000
NAD83

Legend

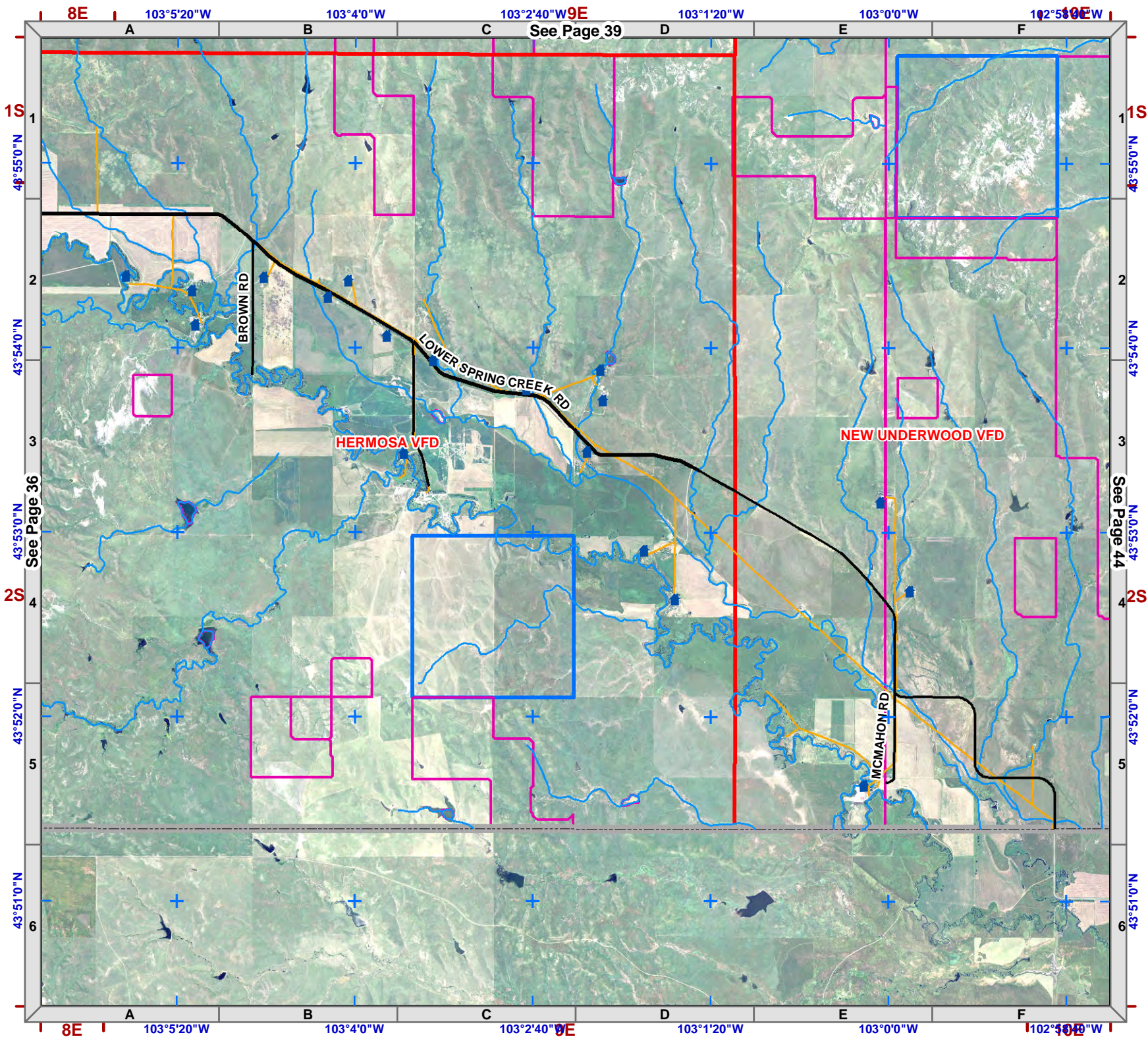
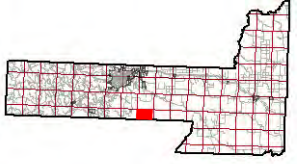

- Structure
- Fire Station
- Critical Infrastructure**
- Radar Tower
- Church Facility
- Communication Tower
- Community Club Facility
- Electrical Substation Facility
- Historic Locations
- Industrial Facility
- Phone Company Switch Facility
- Private Business
- Private Campgrounds
- Stream
- PC Roads**
- Interstate
- Paved
- Gravel
- USFS Roads**
- System
- Non System
- Utility Line
- USFS Motorized Trails
- USFS Recreation Trails
- County Boundary
- Fire Districts
- Land Ownership**
- Indian Lands or Reservations
- Military or Corps of Engineers
- National Forest Lands
- National Grasslands (USFS)
- National Park Service
- Private Lands
- Public Lands (BLM)
- State Lands
- Municipality





1:50,000
NAD83

- Legend**
- Structure
 - Fire Station
 - Critical Infrastructure**
 - Radar Tower
 - Church Facility
 - Communication Tower
 - Community Club Facility
 - Electrical Substation Facility
 - Historic Locations
 - Industrial Facility
 - Phone Company Switch Facility
 - Private Business
 - Private Campgrounds
 - Stream
 - PC Roads**
 - Interstate
 - Paved
 - Gravel
 - USFS Roads**
 - System
 - Non System
 - Utility Line
 - USFS Motorized Trails
 - USFS Recreation Trails
 - County Boundary
 - Fire Districts
 - Land Ownership**
 - Indian Lands or Reservations
 - Military or Corps of Engineers
 - National Forest Lands
 - National Grasslands (USFS)
 - National Park Service
 - Private Lands
 - Public Lands (BLM)
 - State Lands
 - Municipality



See Page 39

See Page 36

See Page 44

Township 2S
Range 9E

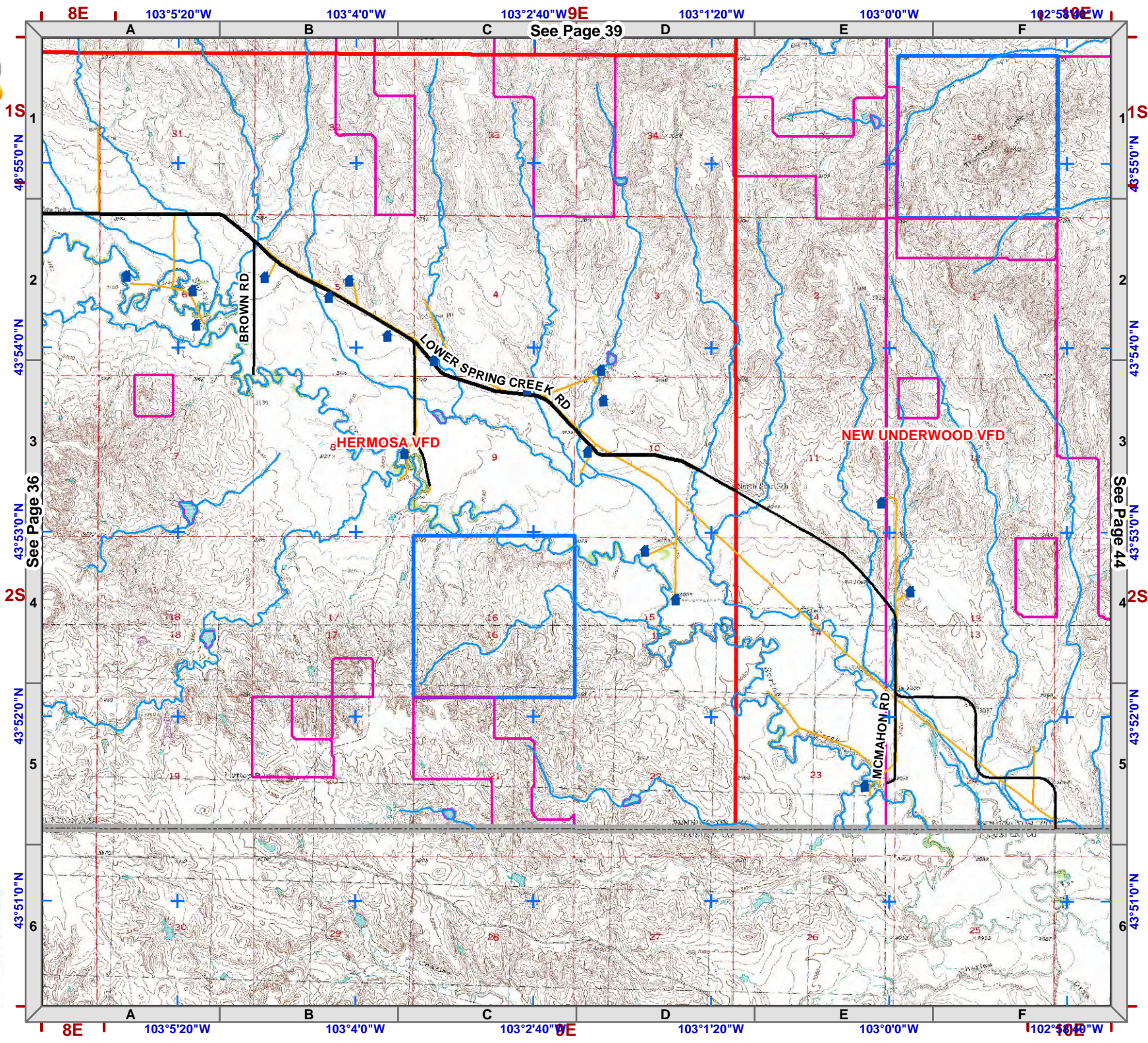


1:50,000
NAD83



Legend

- Structure
- Fire Station
- Critical Infrastructure**
- Radar Tower
- Church Facility
- Communication Tower
- Community Club Facility
- Electrical Substation Facility
- Historic Locations
- Industrial Facility
- Phone Company Switch Facility
- Private Business
- Private Campgrounds
- Stream
- PC Roads**
- Interstate
- Paved
- Gravel
- USFS Roads**
- System
- Non System
- Utility Line
- USFS Motorized Trails
- USFS Recreation Trails
- County Boundary
- Fire Districts
- Land Ownership**
- Indian Lands or Reservations
- Military or Corps of Engineers
- National Forest Lands
- National Grasslands (USFS)
- National Park Service
- Private Lands
- Public Lands (BLM)
- State Lands
- Municipality



See Page 39

See Page 36

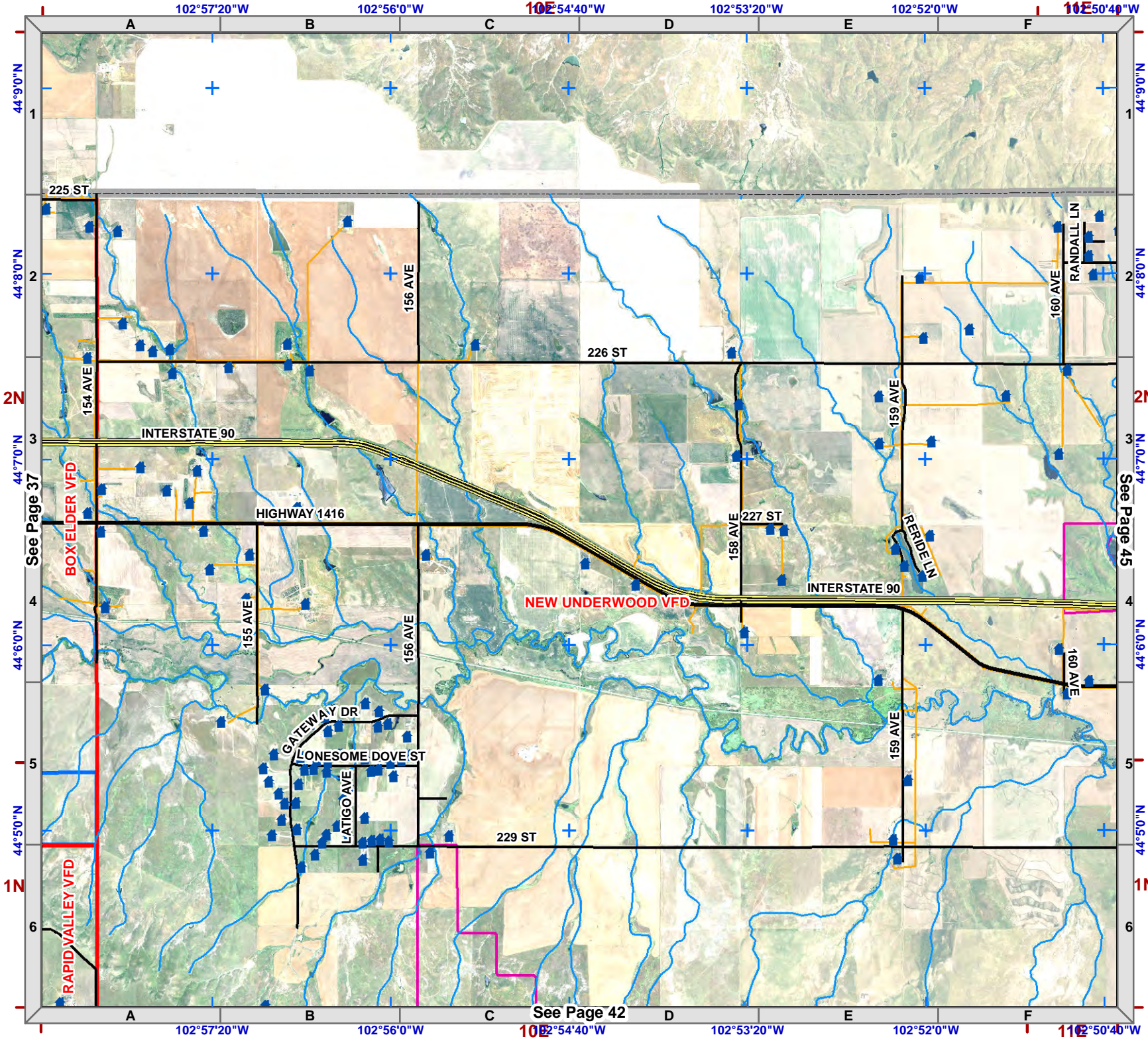
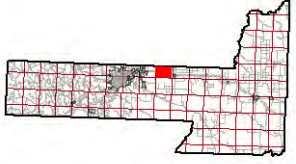
See Page 44



1:50,000
NAD83

Legend

- Structure
- Fire Station
- Critical Infrastructure**
- Radar Tower
- Church Facility
- Communication Tower
- Community Club Facility
- Electrical Substation Facility
- Historic Locations
- Industrial Facility
- Phone Company Switch Facility
- Private Business
- Private Campgrounds
- Stream
- PC Roads**
- Interstate
- Paved
- Gravel
- USFS Roads**
- System
- Non System
- Utility Line
- USFS Motorized Trails
- USFS Recreation Trails
- County Boundary
- Fire Districts
- Land Ownership**
- Indian Lands or Reservations
- Military or Corps of Engineers
- National Forest Lands
- National Grasslands (USFS)
- National Park Service
- Private Lands
- Public Lands (BLM)
- State Lands
- Municipality



See Page 37

See Page 45

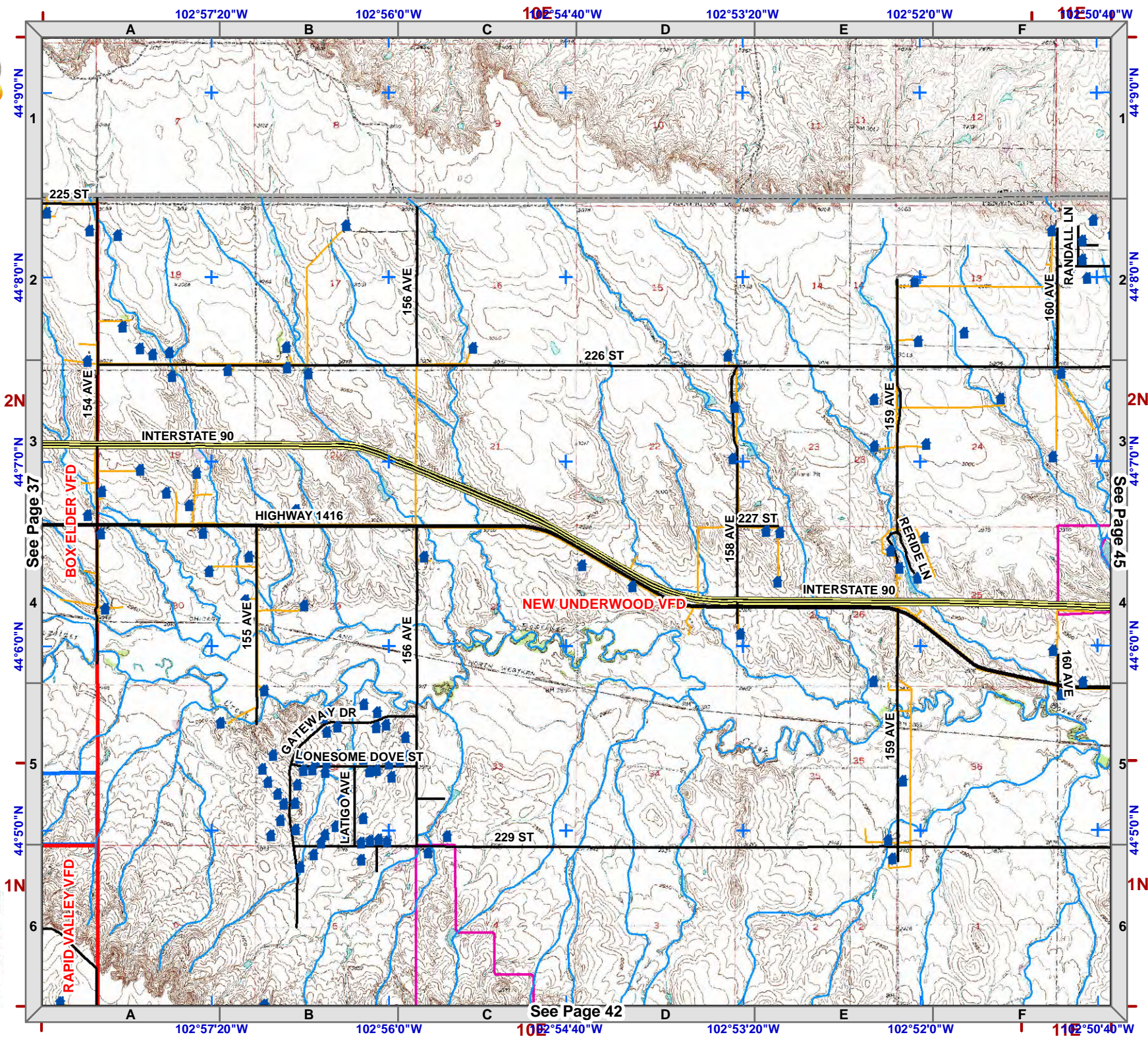
See Page 42



Legend

- Structure
- Fire Station
- Critical Infrastructure**
- Radar Tower
- Church Facility
- Communication Tower
- Community Club Facility
- Electrical Substation Facility
- Historic Locations
- Industrial Facility
- Phone Company Switch Facility
- Private Business
- Private Campgrounds
- Stream**
- Stream
- PC Roads**
- Interstate
- Paved
- Gravel
- USFS Roads**
- System
- Non System
- Utility Line
- USFS Motorized Trails
- USFS Recreation Trails
- County Boundary
- Fire Districts
- Land Ownership**
- Indian Lands or Reservations
- Military or Corps of Engineers
- National Forest Lands
- National Grasslands (USFS)
- National Park Service
- Private Lands
- Public Lands (BLM)
- State Lands
- Municipality

1:50,000
NAD83



See Page 37

See Page 42

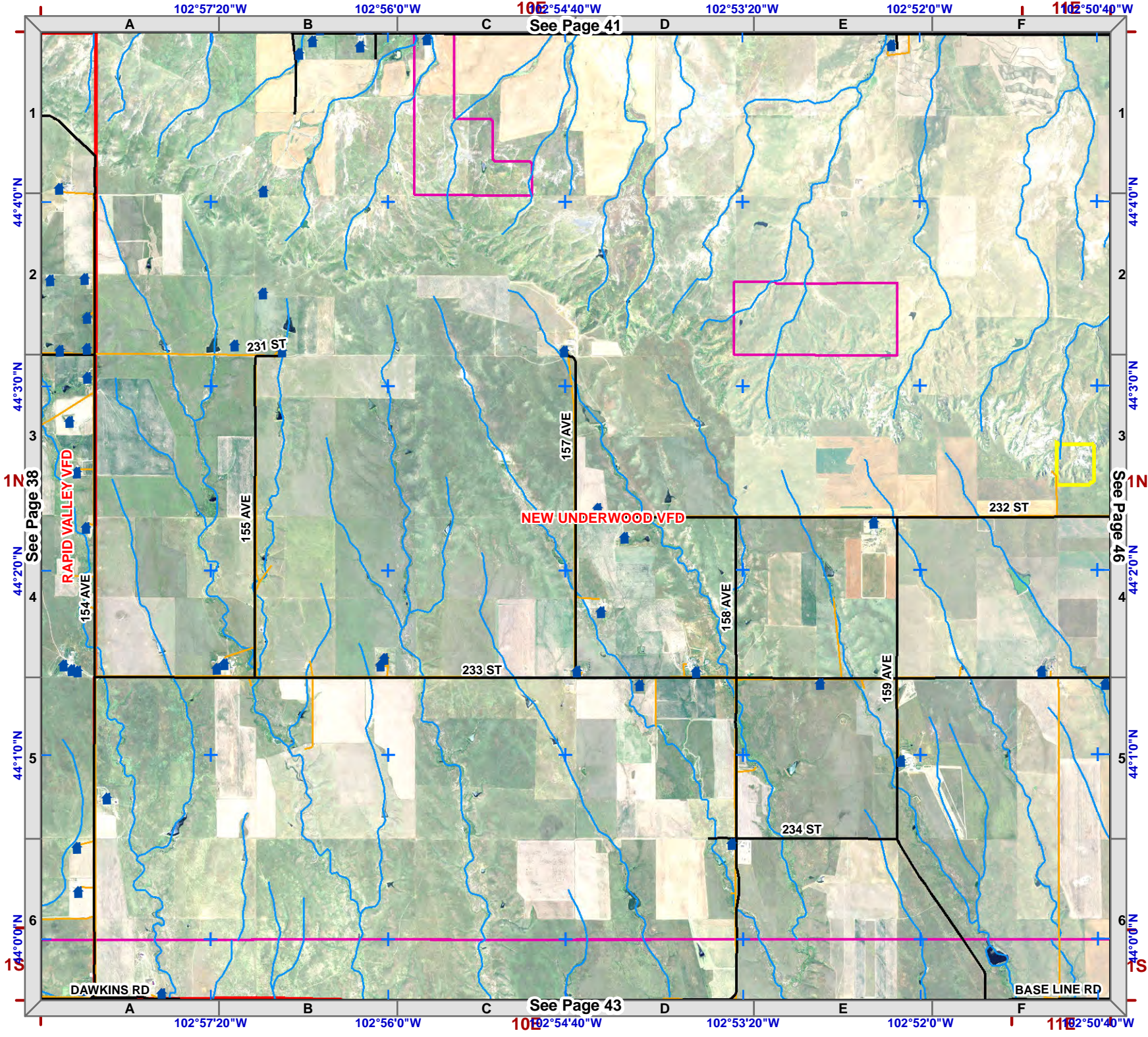
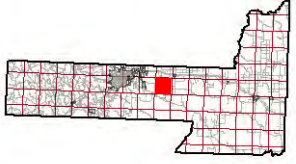
See Page 45



1:50,000
NAD83

Legend

- Structure
- Fire Station
- Critical Infrastructure**
- Radar Tower
- Church Facility
- Communication Tower
- Community Club Facility
- Electrical Substation Facility
- Historic Locations
- Industrial Facility
- Phone Company Switch Facility
- Private Business
- Private Campgrounds
- Stream**
- Stream
- PC Roads**
- Interstate
- Paved
- Gravel
- USFS Roads**
- System
- Non System
- Utility Line
- USFS Motorized Trails
- USFS Recreation Trails
- County Boundary
- Fire Districts
- Land Ownership**
- Indian Lands or Reservations
- Military or Corps of Engineers
- National Forest Lands
- National Grasslands (USFS)
- National Park Service
- Private Lands
- Public Lands (BLM)
- State Lands
- Municipality



See Page 41

See Page 43

See Page 38

See Page 46

NEW UNDERWOOD VFD

RAPID VALLEY VFD

231 ST

157 AVE

155 AVE

232 ST

233 ST

158 AVE

159 AVE

234 ST

DAWKINS RD

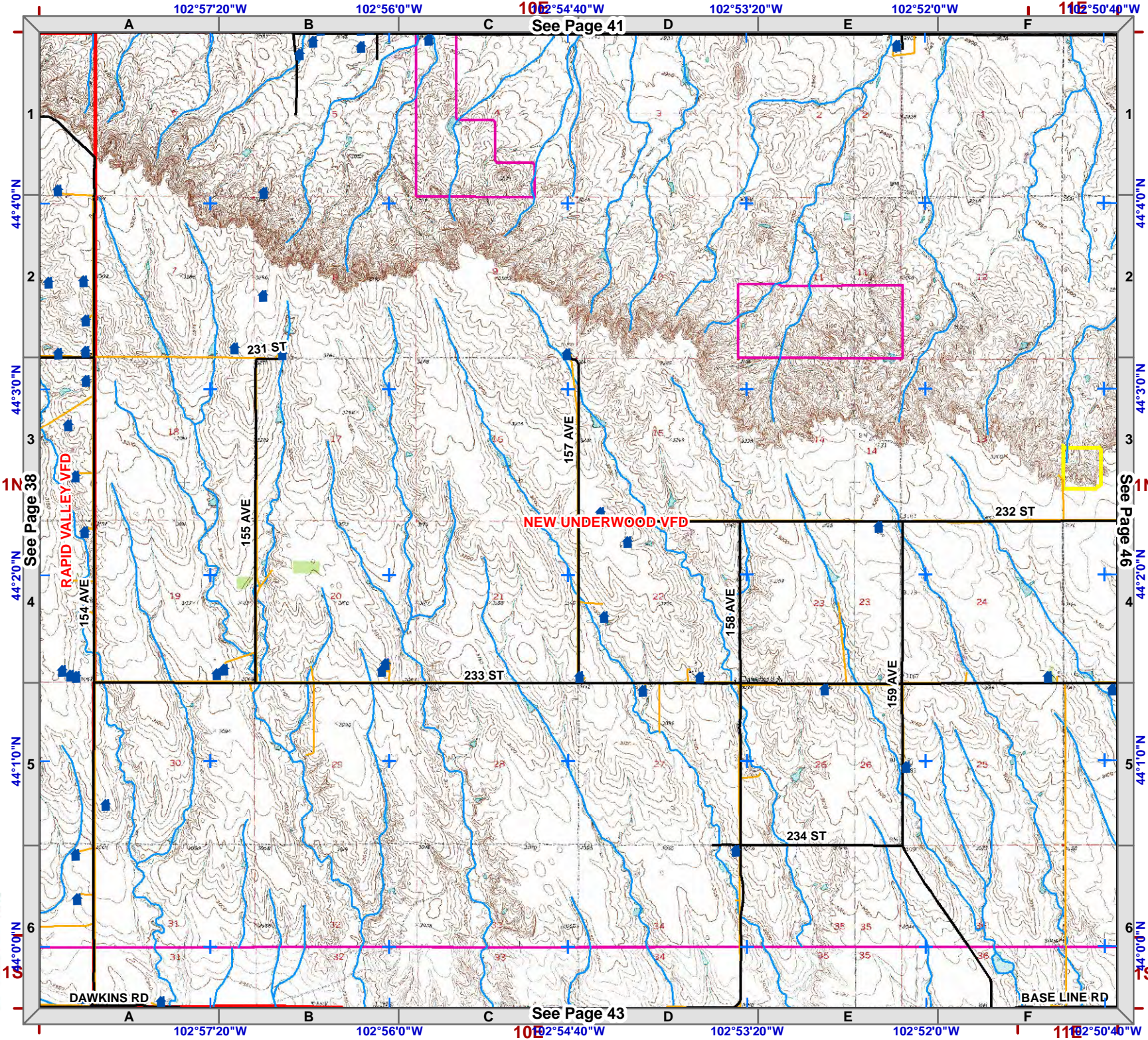
BASE LINE RD



Legend

- Structure
- Fire Station
- Critical Infrastructure**
- Radar Tower
- Church Facility
- Communication Tower
- Community Club Facility
- Electrical Substation Facility
- Historic Locations
- Industrial Facility
- Phone Company Switch Facility
- Private Business
- Private Campgrounds
- Stream
- PC Roads**
- Interstate
- Paved
- Gravel
- USFS Roads**
- System
- Non System
- Utility Line
- USFS Motorized Trails
- USFS Recreation Trails
- County Boundary
- Fire Districts
- Land Ownership**
- Indian Lands or Reservations
- Military or Corps of Engineers
- National Forest Lands
- National Grasslands (USFS)
- National Park Service
- Private Lands
- Public Lands (BLM)
- State Lands
- Municipality

1:50,000
NAD83



See Page 41

See Page 43

See Page 38

See Page 46

NEW UNDERWOOD VFD

RAPID VALLEY VFD

DAWKINS RD

BASE LINE RD

231 ST

157 AVE

232 ST

233 ST

234 ST

154 AVE

155 AVE

































156 AVE

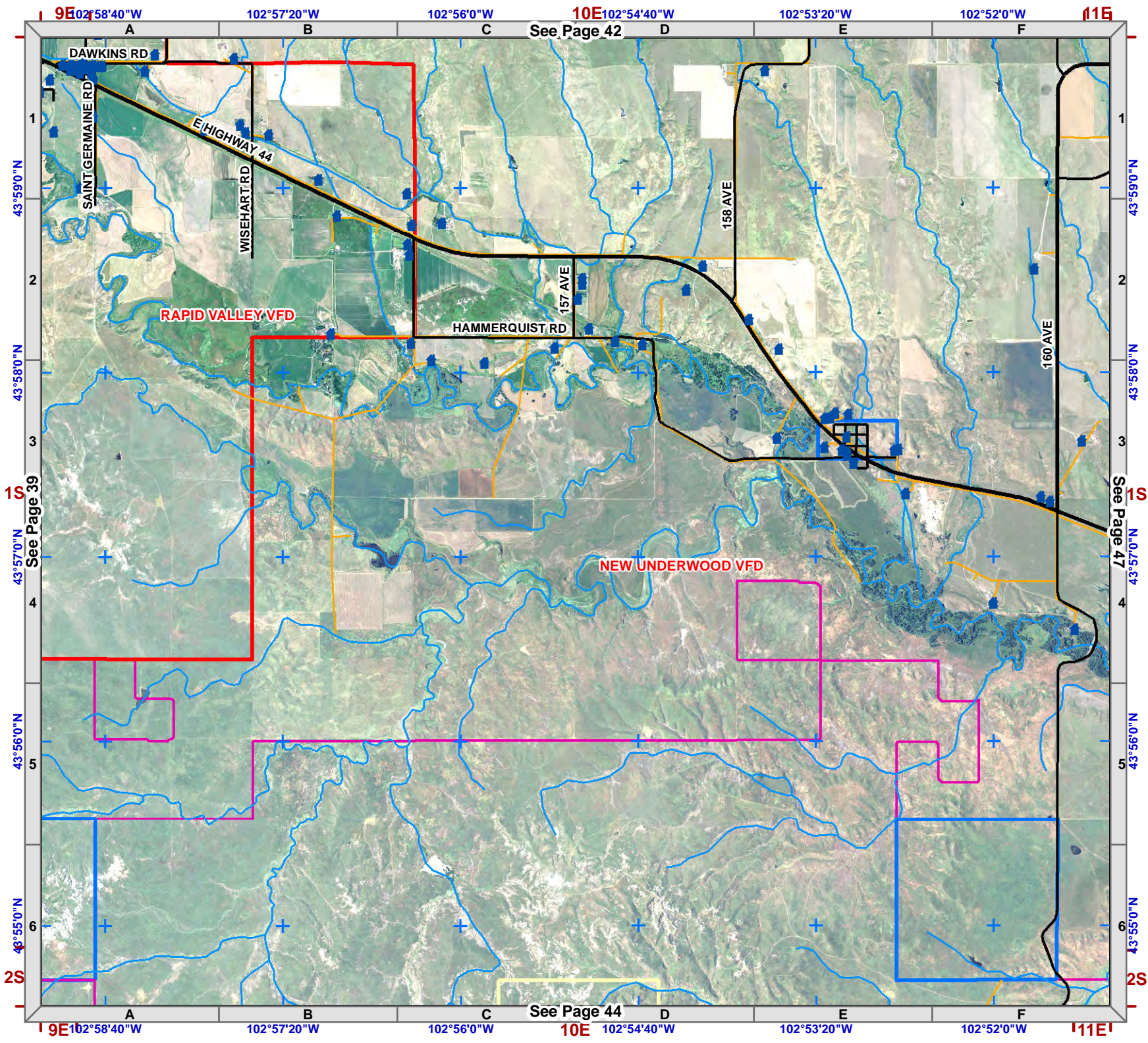
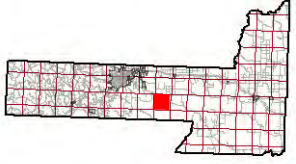

159 AVE



1:50,000
NAD83

Legend

-  Structure
-  Fire Station
- Critical Infrastructure**
-  Radar Tower
-  Church Facility
-  Communication Tower
-  Community Club Facility
-  Electrical Substation Facility
-  (HS) Historic Locations
-  Industrial Facility
-  Phone Company Switch Facility
-  Private Business
-  Private Campgrounds
- Stream**
-  Stream
- PC Roads**
-  Interstate
-  Paved
-  Gravel
- USFS Roads**
-  System
-  Non System
-  Utility Line
-  USFS Motorized Trails
-  USFS Recreation Trails
-  County Boundary
-  Fire Districts
- Land Ownership**
-  Indian Lands or Reservations
-  Military or Corps of Engineers
-  National Forest Lands
-  National Grasslands (USFS)
-  National Park Service
-  Private Lands
-  Public Lands (BLM)
-  State Lands
-  Municipality



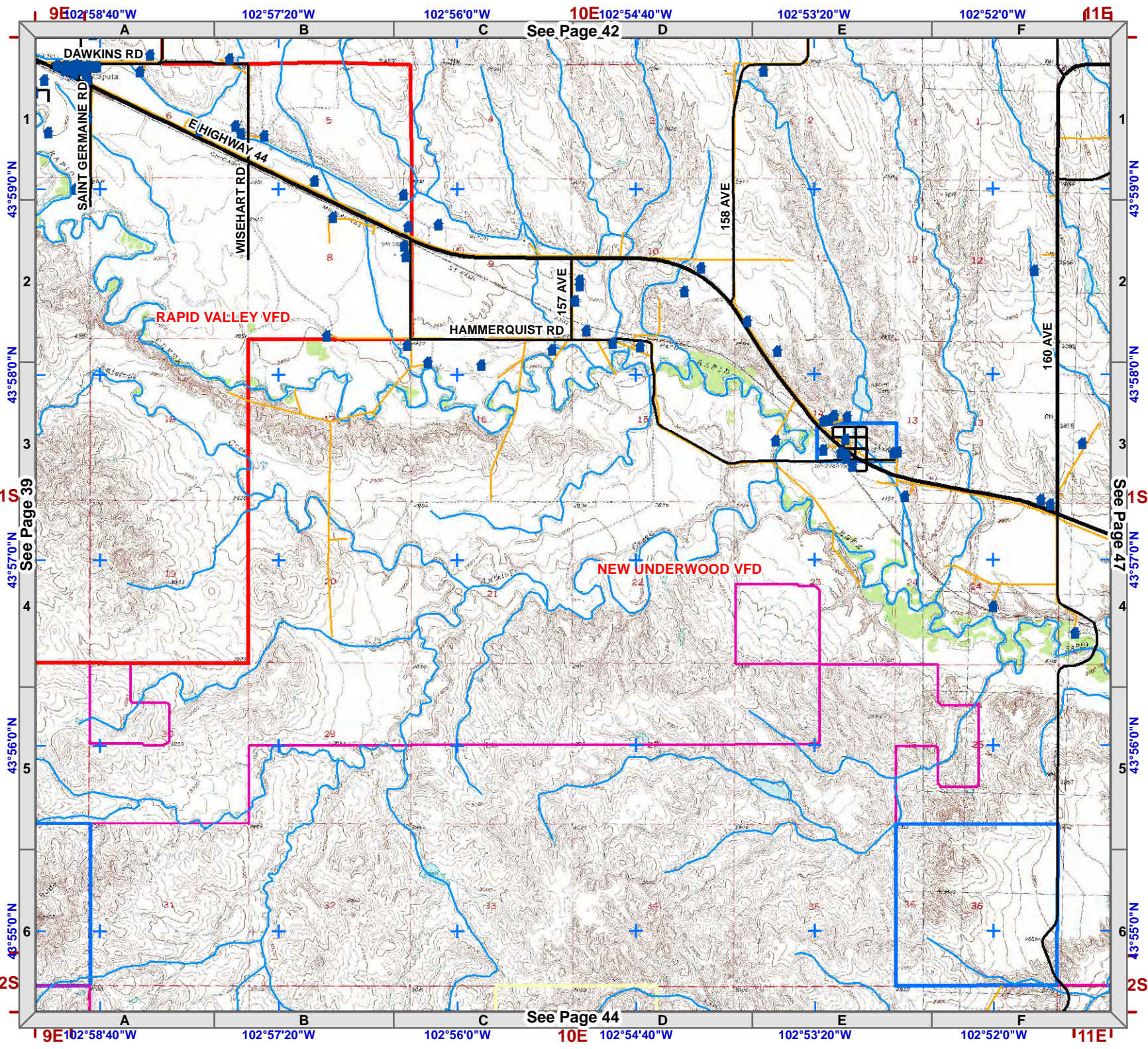
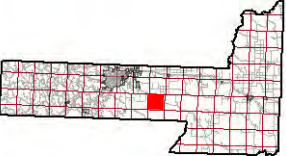
Township 1S
Range 10E



1:50,000
NAD83

Legend

- Structure
- Fire Station
- Critical Infrastructure**
- Radar Tower
- Church Facility
- Communication Tower
- Community Club Facility
- Electrical Substation Facility
- Historic Locations
- Industrial Facility
- Phone Company Switch Facility
- Private Business
- Private Campgrounds
- Stream
- PC Roads**
- Interstate
- Paved
- Gravel
- USFS Roads**
- System
- Non System
- Utility Line
- USFS Motorized Trails
- USFS Recreation Trails
- County Boundary
- Fire Districts
- Land Ownership**
- Indian Lands or Reservations
- Military or Corps of Engineers
- National Forest Lands
- National Grasslands (USFS)
- National Park Service
- Private Lands
- Public Lands (BLM)
- State Lands
- Municipality



9E 102°58'40"W 102°57'20"W 102°56'0"W 10E 102°54'40"W 102°53'20"W 102°52'0"W 11E

A B C D E F

See Page 42

1 2 3 4 5 6

43°59'0"N 43°58'0"N 43°57'0"N 43°56'0"N 43°55'0"N

16S See Page 39 See Page 47 15S 2S

10E 102°58'40"W 102°57'20"W 102°56'0"W 10E 102°54'40"W 102°53'20"W 102°52'0"W 11E

A B C D E F

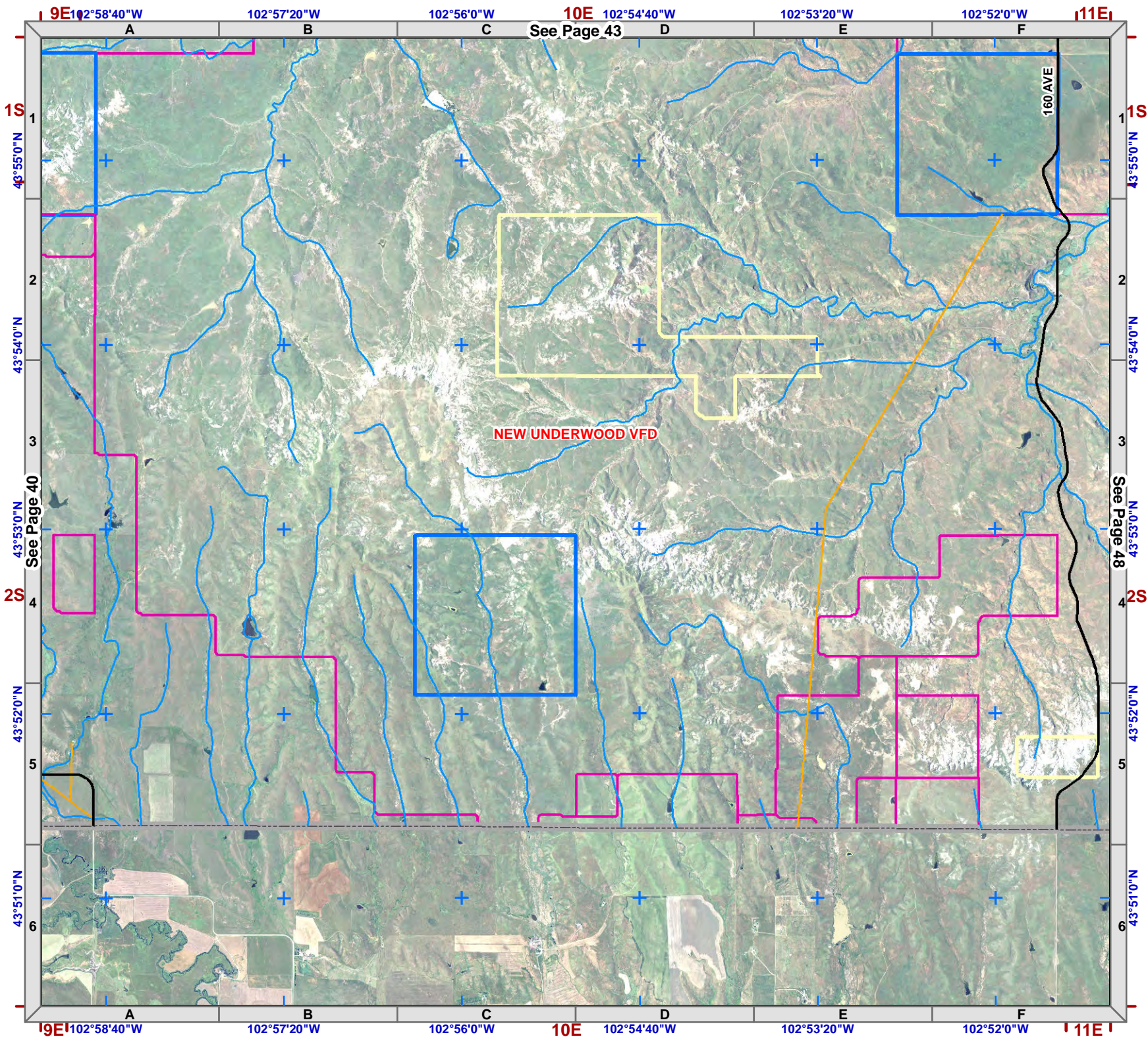
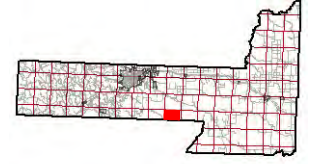
See Page 44



1:50,000
NAD83

Legend

- Structure
- Fire Station
- Critical Infrastructure**
- Radar Tower
- Church Facility
- Communication Tower
- Community Club Facility
- Electrical Substation Facility
- Historic Locations
- Industrial Facility
- Phone Company Switch Facility
- Private Business
- Private Campgrounds
- Stream**
- Stream
- PC Roads**
- Interstate
- Paved
- Gravel
- USFS Roads**
- System
- Non System
- Utility Line
- USFS Motorized Trails
- USFS Recreation Trails
- County Boundary
- Fire Districts
- Land Ownership**
- Indian Lands or Reservations
- Military or Corps of Engineers
- National Forest Lands
- National Grasslands (USFS)
- National Park Service
- Private Lands
- Public Lands (BLM)
- State Lands
- Municipality

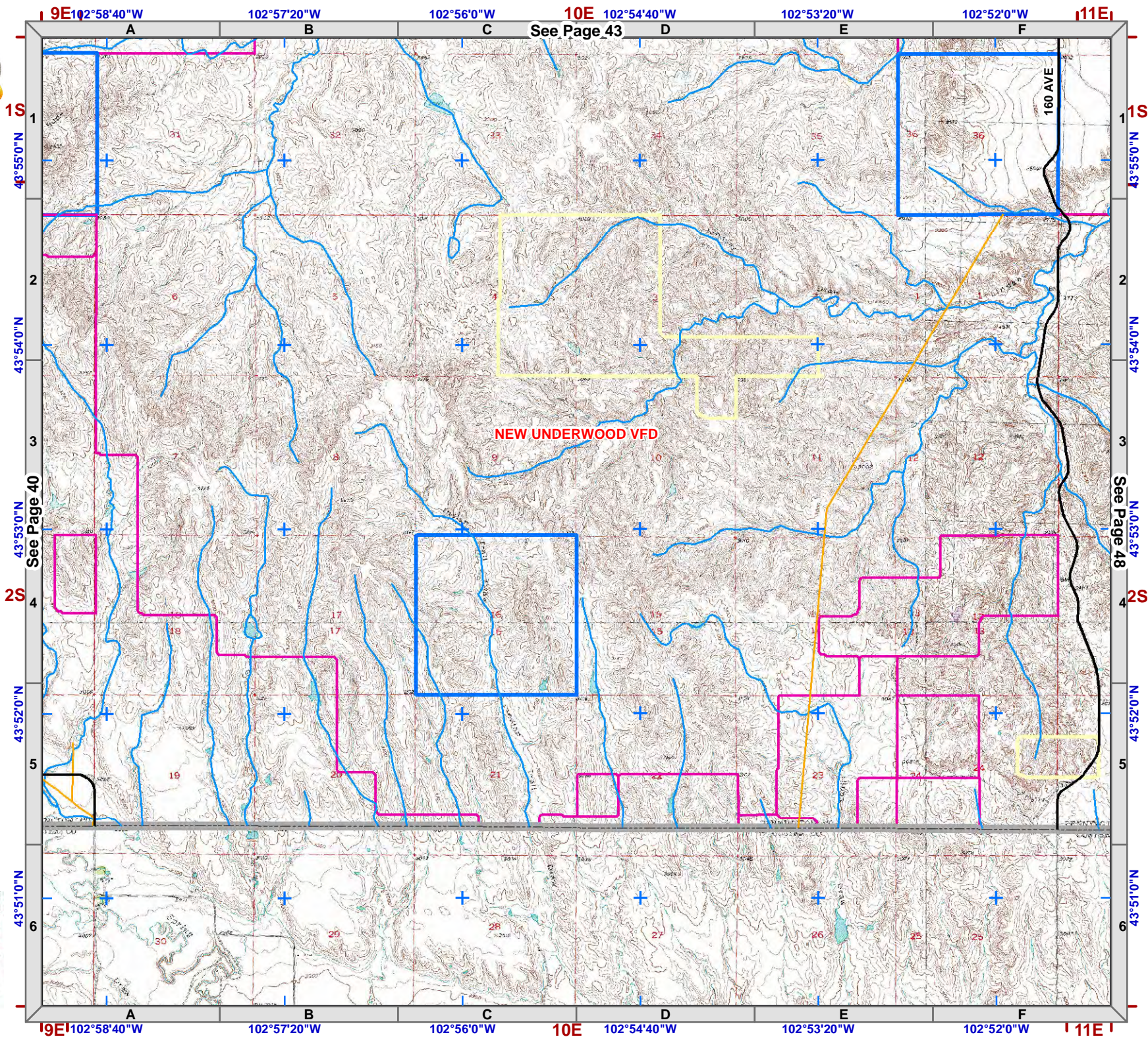
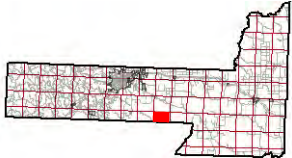
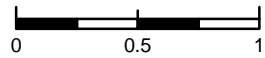




Legend

- Structure
- Fire Station
- Critical Infrastructure**
- Radar Tower
- Church Facility
- Communication Tower
- Community Club Facility
- Electrical Substation Facility
- Historic Locations
- Industrial Facility
- Phone Company Switch Facility
- Private Business
- Private Campgrounds
- Stream
- PC Roads**
- Interstate
- Paved
- Gravel
- USFS Roads**
- System
- Non System
- Utility Line
- USFS Motorized Trails
- USFS Recreation Trails
- County Boundary
- Fire Districts
- Land Ownership**
- Indian Lands or Reservations
- Military or Corps of Engineers
- National Forest Lands
- National Grasslands (USFS)
- National Park Service
- Private Lands
- Public Lands (BLM)
- State Lands
- Municipality

1:50,000
NAD83



See Page 43

See Page 40

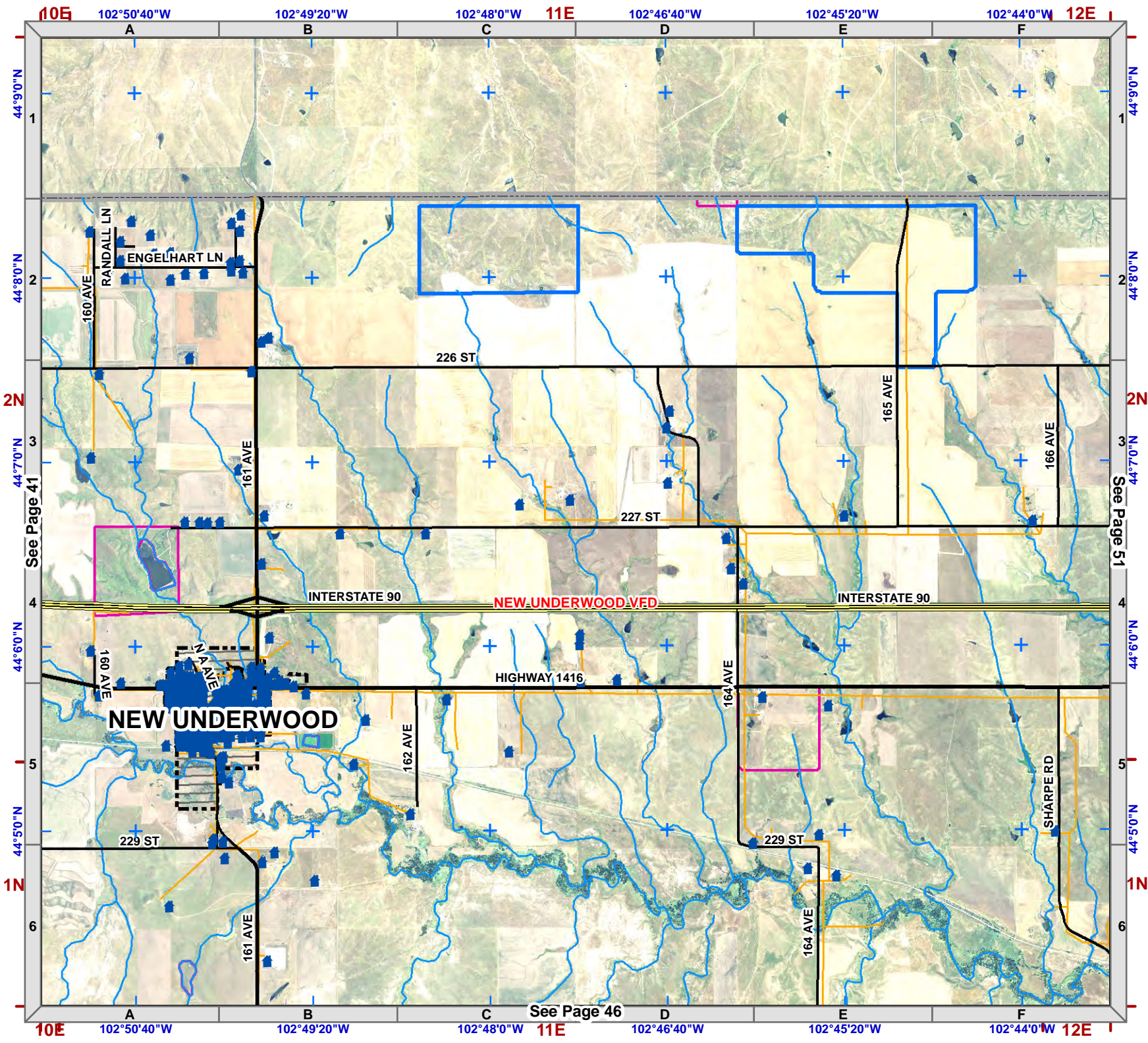
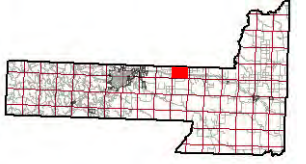
See Page 48



1:50,000
NAD83

Legend

- Structure
- Fire Station
- Critical Infrastructure**
- Radar Tower
- Church Facility
- Communication Tower
- Community Club Facility
- Electrical Substation Facility
- Historic Locations
- Industrial Facility
- Phone Company Switch Facility
- Private Business
- Private Campgrounds
- Stream
- PC Roads**
- Interstate
- Paved
- Gravel
- USFS Roads**
- System
- Non System
- Utility Line
- USFS Motorized Trails
- USFS Recreation Trails
- County Boundary
- Fire Districts
- Land Ownership**
- Indian Lands or Reservations
- Military or Corps of Engineers
- National Forest Lands
- National Grasslands (USFS)
- National Park Service
- Private Lands
- Public Lands (BLM)
- State Lands
- Municipality



See Page 41

See Page 51

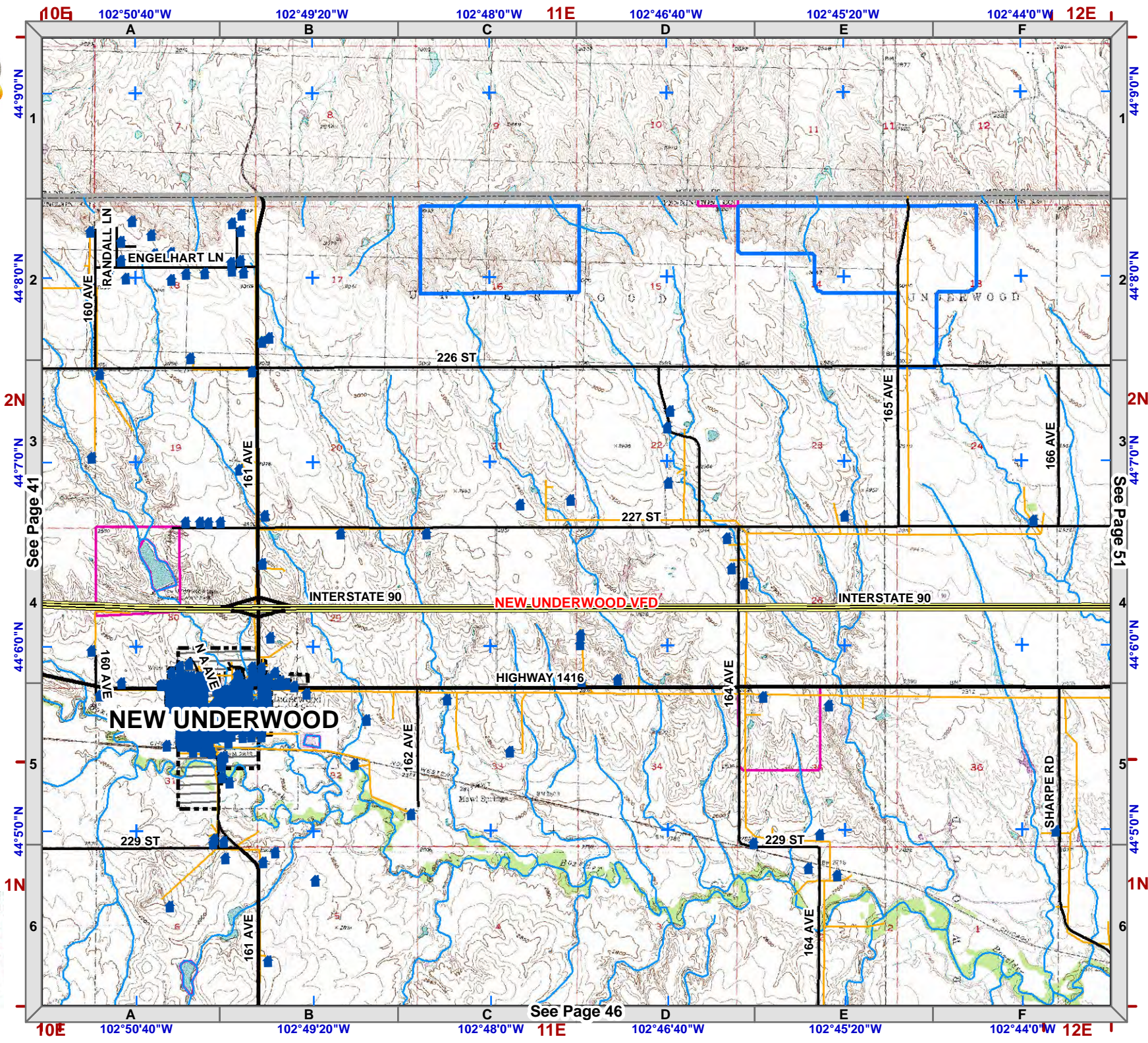
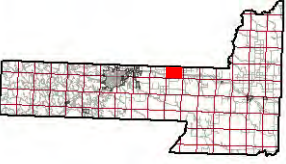
See Page 46



1:50,000
NAD83

Legend

- Structure
- Fire Station
- Critical Infrastructure**
- Radar Tower
- Church Facility
- Communication Tower
- Community Club Facility
- Electrical Substation Facility
- Historic Locations
- Industrial Facility
- Phone Company Switch Facility
- Private Business
- Private Campgrounds
- Stream
- PC Roads**
- Interstate
- Paved
- Gravel
- USFS Roads**
- System
- Non System
- Utility Line
- USFS Motorized Trails
- USFS Recreation Trails
- County Boundary
- Fire Districts
- Land Ownership**
- Indian Lands or Reservations
- Military or Corps of Engineers
- National Forest Lands
- National Grasslands (USFS)
- National Park Service
- Private Lands
- Public Lands (BLM)
- State Lands
- Municipality



See Page 41

See Page 41

See Page 46

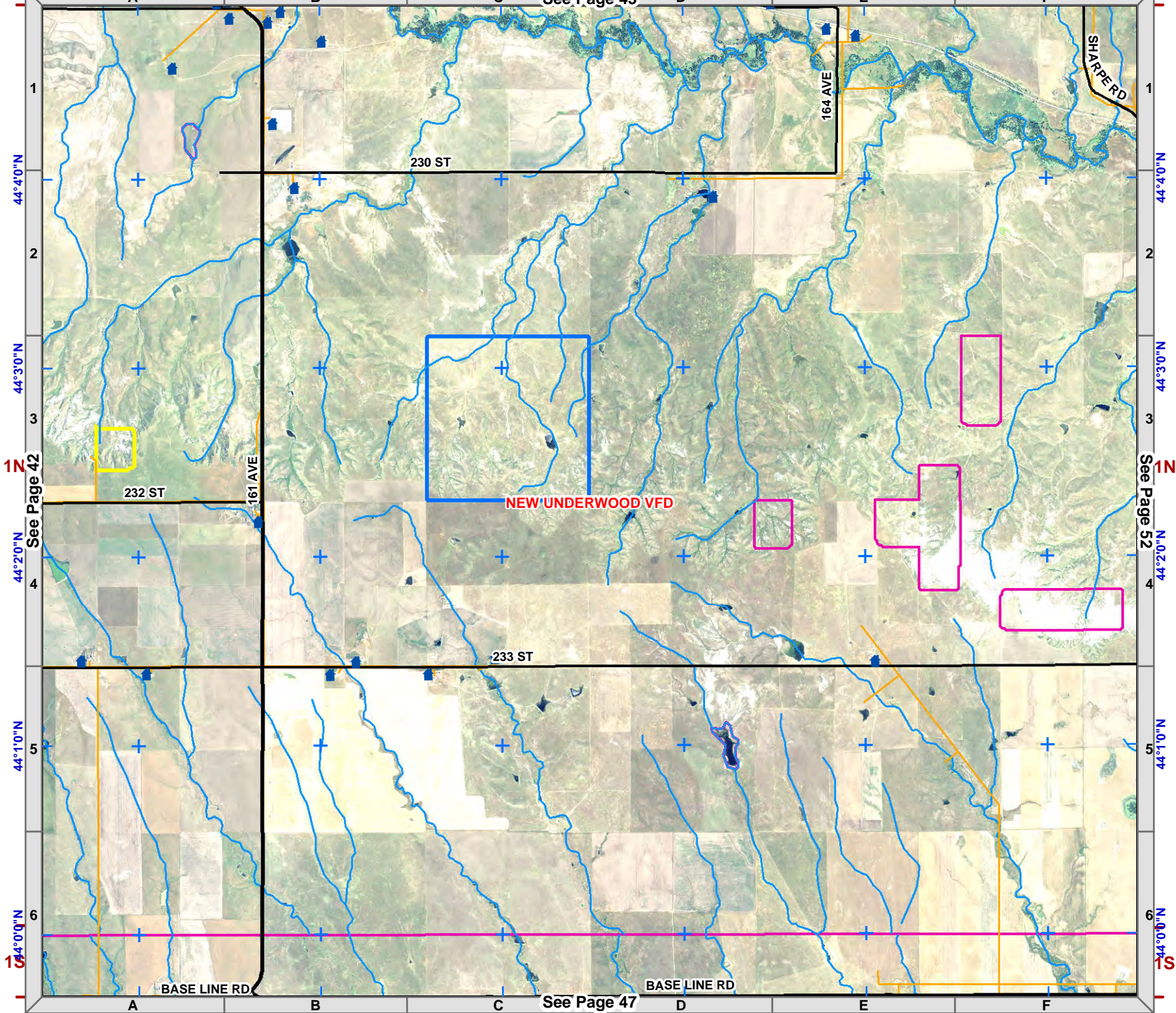
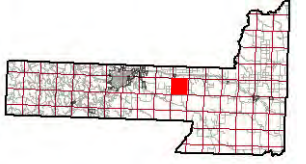
See Page 51

See Page 51



1:50,000
NAD83

- Legend**
- Structure
 - Fire Station
 - Critical Infrastructure**
 - Radar Tower
 - Church Facility
 - Communication Tower
 - Community Club Facility
 - Electrical Substation Facility
 - Historic Locations
 - Industrial Facility
 - Phone Company Switch Facility
 - Private Business
 - Private Campgrounds
 - Stream
 - PC Roads**
 - Interstate
 - Paved
 - Gravel
 - USFS Roads**
 - System
 - Non System
 - Utility Line
 - USFS Motorized Trails
 - USFS Recreation Trails
 - County Boundary
 - Fire Districts
 - Land Ownership**
 - Indian Lands or Reservations
 - Military or Corps of Engineers
 - National Forest Lands
 - National Grasslands (USFS)
 - National Park Service
 - Private Lands
 - Public Lands (BLM)
 - State Lands
 - Municipality



See Page 45

See Page 42

See Page 52

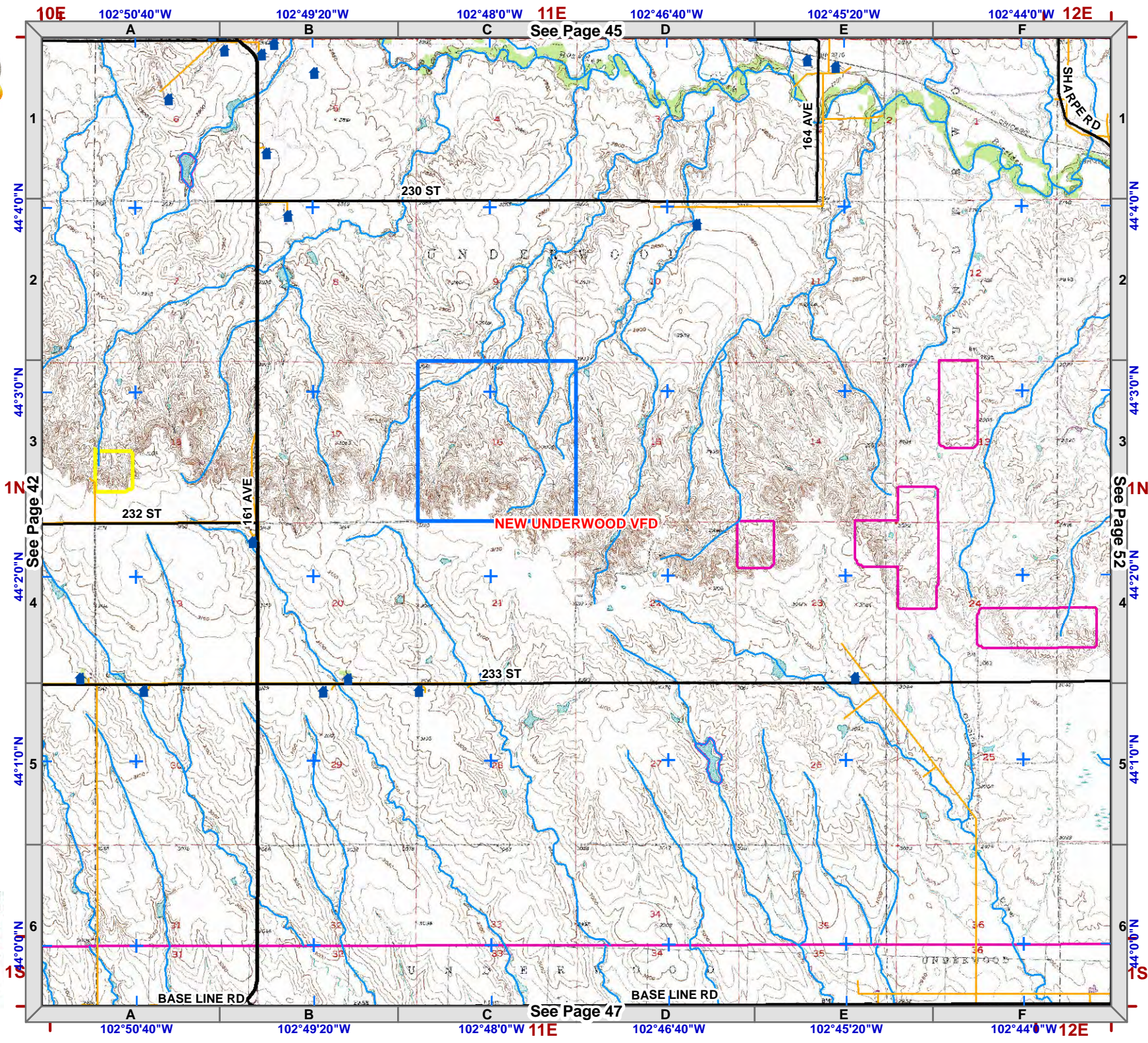
See Page 47



1:50,000
NAD83

Legend

- Structure
- Fire Station
- Critical Infrastructure**
- Radar Tower
- Church Facility
- Communication Tower
- Community Club Facility
- Electrical Substation Facility
- Historic Locations
- Industrial Facility
- Phone Company Switch Facility
- Private Business
- Private Campgrounds
- Stream
- PC Roads**
- Interstate
- Paved
- Gravel
- USFS Roads**
- System
- Non System
- Utility Line
- USFS Motorized Trails
- USFS Recreation Trails
- County Boundary
- Fire Districts
- Land Ownership**
- Indian Lands or Reservations
- Military or Corps of Engineers
- National Forest Lands
- National Grasslands (USFS)
- National Park Service
- Private Lands
- Public Lands (BLM)
- State Lands
- Municipality



10E 102°50'40"W 102°49'20"W 102°48'0"W 11E 102°46'40"W 102°45'20"W 102°44'0"W 12E

A B C D E F

1 2 3 4 5 6

1N

See Page 42

See Page 45

See Page 47

See Page 52

230 ST

232 ST

161 AVE

164 AVE

BASE LINE RD

BASE LINE RD

NEW UNDERWOOD VFD

IS VAPER RD

44°4'0"N

44°3'0"N

44°2'0"N

44°1'0"N

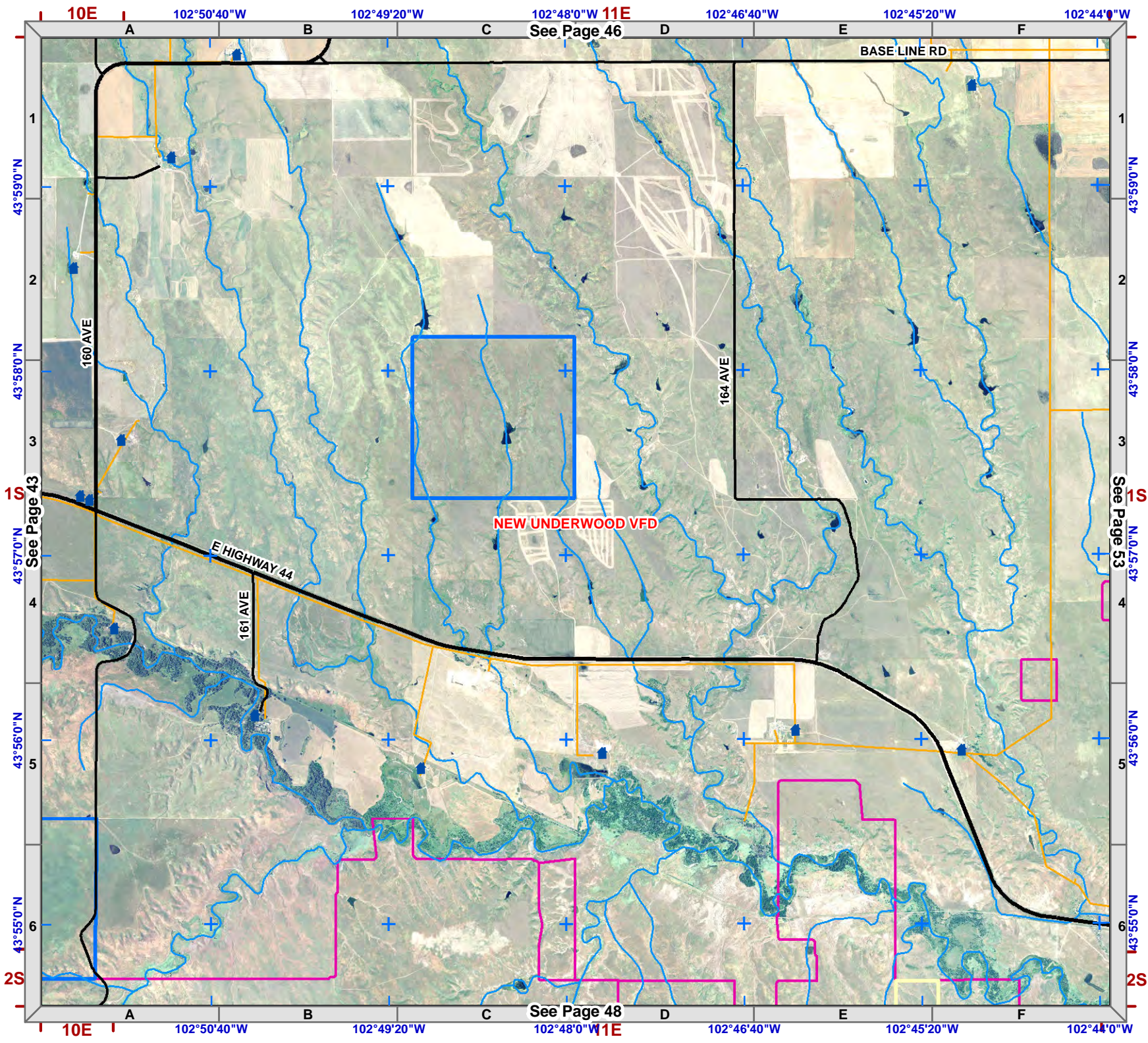
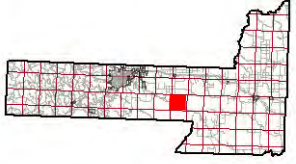
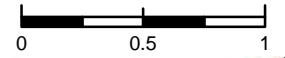
44°0'0"N

1S



1:50,000
NAD83

- Legend**
- Structure
 - Fire Station
 - Critical Infrastructure**
 - Radar Tower
 - Church Facility
 - Communication Tower
 - Community Club Facility
 - Electrical Substation Facility
 - Historic Locations
 - Industrial Facility
 - Phone Company Switch Facility
 - Private Business
 - Private Campgrounds
 - Stream
 - PC Roads**
 - Interstate
 - Paved
 - Gravel
 - USFS Roads**
 - System
 - Non System
 - Utility Line
 - USFS Motorized Trails
 - USFS Recreation Trails
 - County Boundary
 - Fire Districts
 - Land Ownership**
 - Indian Lands or Reservations
 - Military or Corps of Engineers
 - National Forest Lands
 - National Grasslands (USFS)
 - National Park Service
 - Private Lands
 - Public Lands (BLM)
 - State Lands
 - Municipality



See Page 46

See Page 48

See Page 43

See Page 53

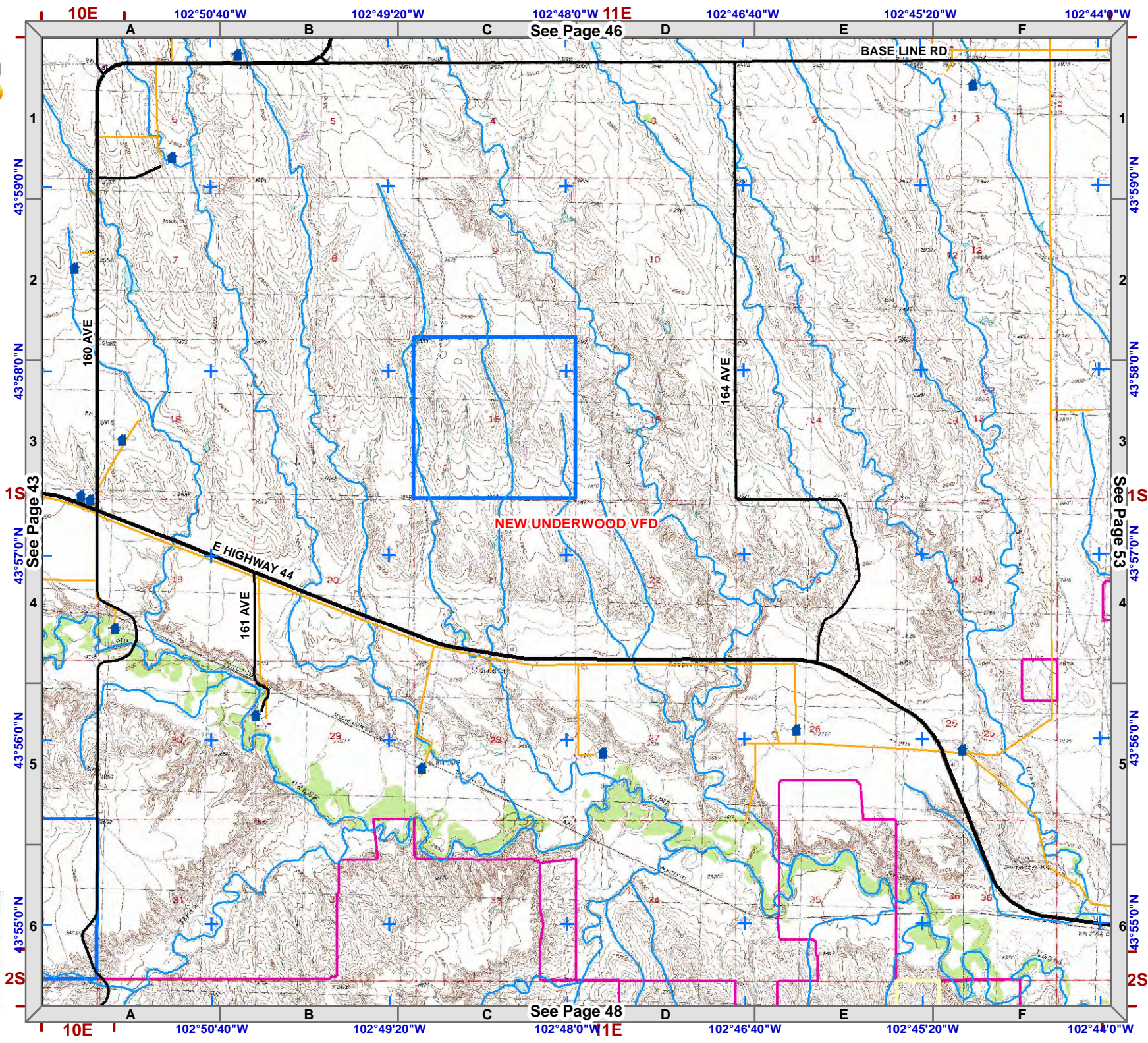
Township 1S
Range 11E



1:50,000
NAD83

Legend

- Structure
- Fire Station
- Critical Infrastructure**
- Radar Tower
- Church Facility
- Communication Tower
- Community Club Facility
- Electrical Substation Facility
- Historic Locations
- Industrial Facility
- Phone Company Switch Facility
- Private Business
- Private Campgrounds
- Stream
- PC Roads**
- Interstate
- Paved
- Gravel
- USFS Roads**
- System
- Non System
- Utility Line
- USFS Motorized Trails
- USFS Recreation Trails
- County Boundary
- Fire Districts
- Land Ownership**
- Indian Lands or Reservations
- Military or Corps of Engineers
- National Forest Lands
- National Grasslands (USFS)
- National Park Service
- Private Lands
- Public Lands (BLM)
- State Lands
- Municipality



See Page 46

See Page 43

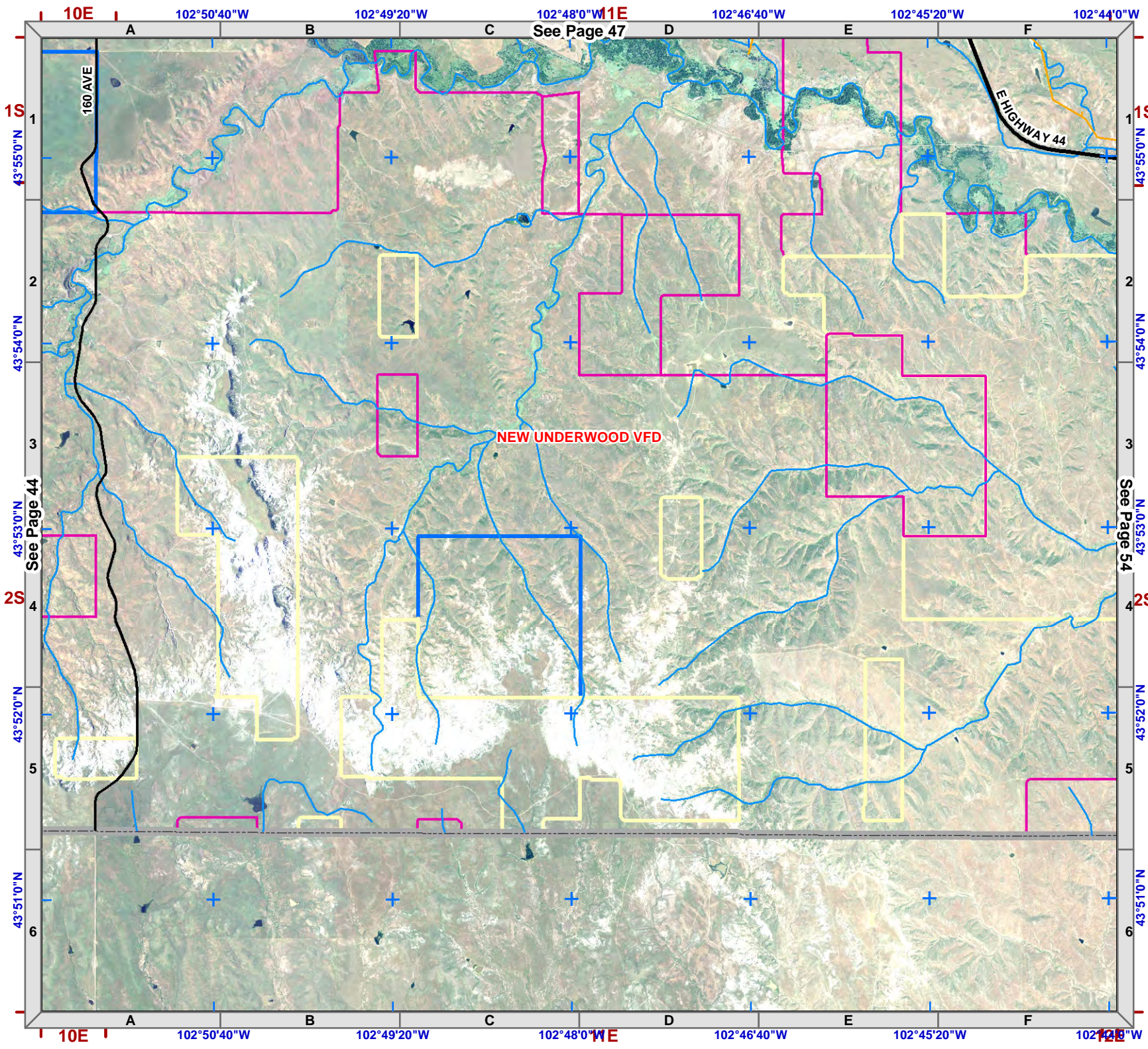
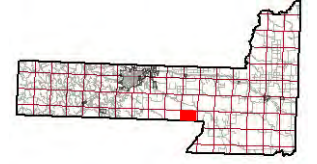
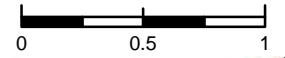
See Page 48

See Page 53



1:50,000
NAD83

- Legend**
- Structure
 - Fire Station
 - Critical Infrastructure**
 - Radar Tower
 - Church Facility
 - Communication Tower
 - Community Club Facility
 - Electrical Substation Facility
 - Historic Locations
 - Industrial Facility
 - Phone Company Switch Facility
 - Private Business
 - Private Campgrounds
 - Stream**
 - Stream
 - PC Roads**
 - Interstate
 - Paved
 - Gravel
 - USFS Roads**
 - System
 - Non System
 - Utility Line
 - USFS Motorized Trails
 - USFS Recreation Trails
 - County Boundary
 - Fire Districts
 - Land Ownership**
 - Indian Lands or Reservations
 - Military or Corps of Engineers
 - National Forest Lands
 - National Grasslands (USFS)
 - National Park Service
 - Private Lands
 - Public Lands (BLM)
 - State Lands
 - Municipality



Township 2S
Range 11E

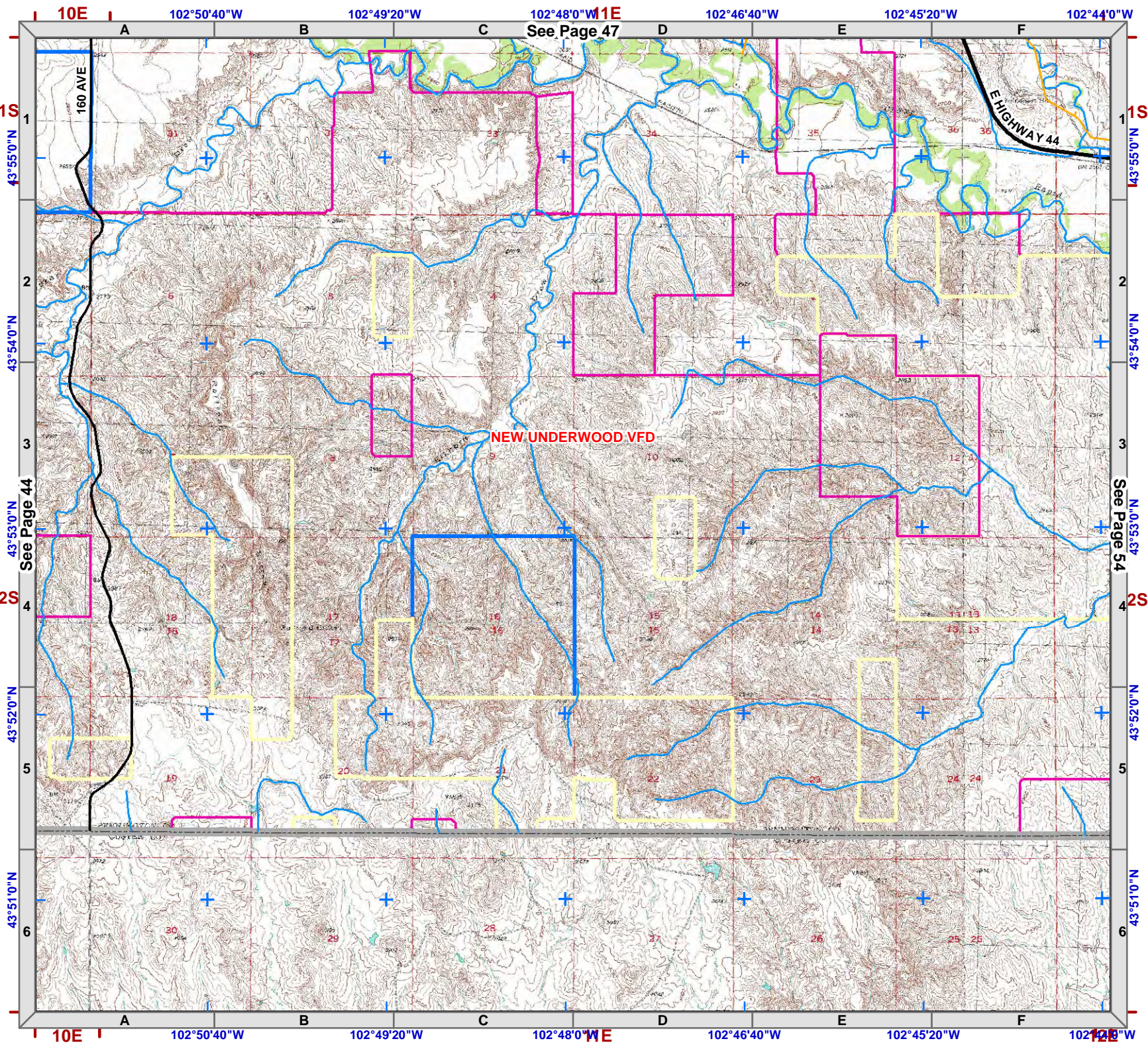


1:50,000
NAD83



Legend

- Structure
- Fire Station
- Critical Infrastructure**
- Radar Tower
- Church Facility
- Communication Tower
- Community Club Facility
- Electrical Substation Facility
- Historic Locations
- Industrial Facility
- Phone Company Switch Facility
- Private Business
- Private Campgrounds
- Stream
- PC Roads**
- Interstate
- Paved
- Gravel
- USFS Roads**
- System
- Non System
- Utility Line
- USFS Motorized Trails
- USFS Recreation Trails
- County Boundary
- Fire Districts
- Land Ownership**
- Indian Lands or Reservations
- Military or Corps of Engineers
- National Forest Lands
- National Grasslands (USFS)
- National Park Service
- Private Lands
- Public Lands (BLM)
- State Lands
- Municipality

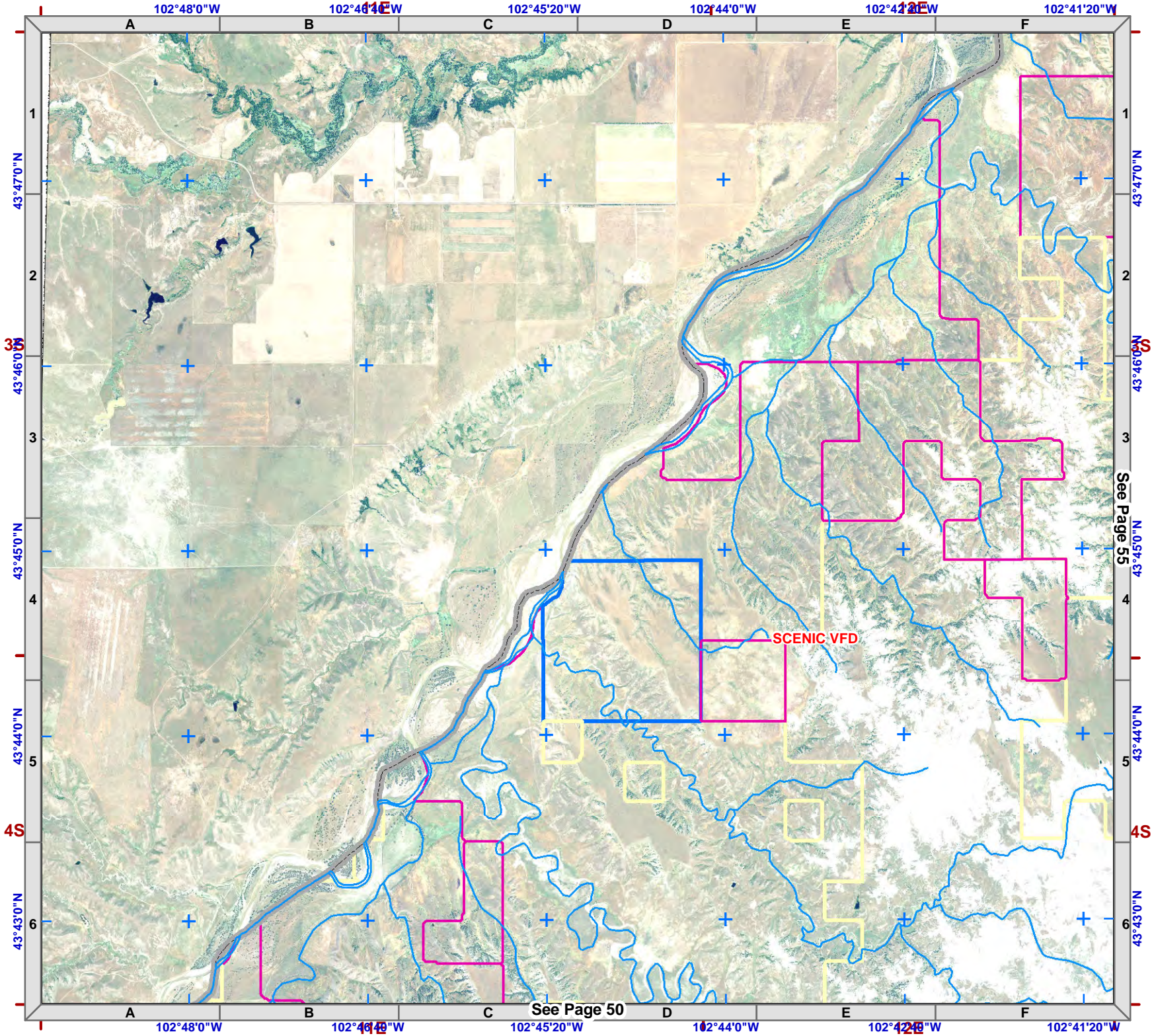




1:50,000
NAD83

Legend

- Structure
- Fire Station
- Critical Infrastructure**
- Radar Tower
- Church Facility
- Communication Tower
- Community Club Facility
- Electrical Substation Facility
- (HS) Historic Locations
- Industrial Facility
- Phone Company Switch Facility
- Private Business
- Private Campgrounds
- Stream**
- Stream
- PC Roads**
- Interstate
- Paved
- Gravel
- USFS Roads**
- System
- Non System
- Utility Line
- USFS Motorized Trails
- USFS Recreation Trails
- County Boundary
- Fire Districts
- Land Ownership**
- Indian Lands or Reservations
- Military or Corps of Engineers
- National Forest Lands
- National Grasslands (USFS)
- National Park Service
- Private Lands
- Public Lands (BLM)
- State Lands
- Municipality



See Page 50

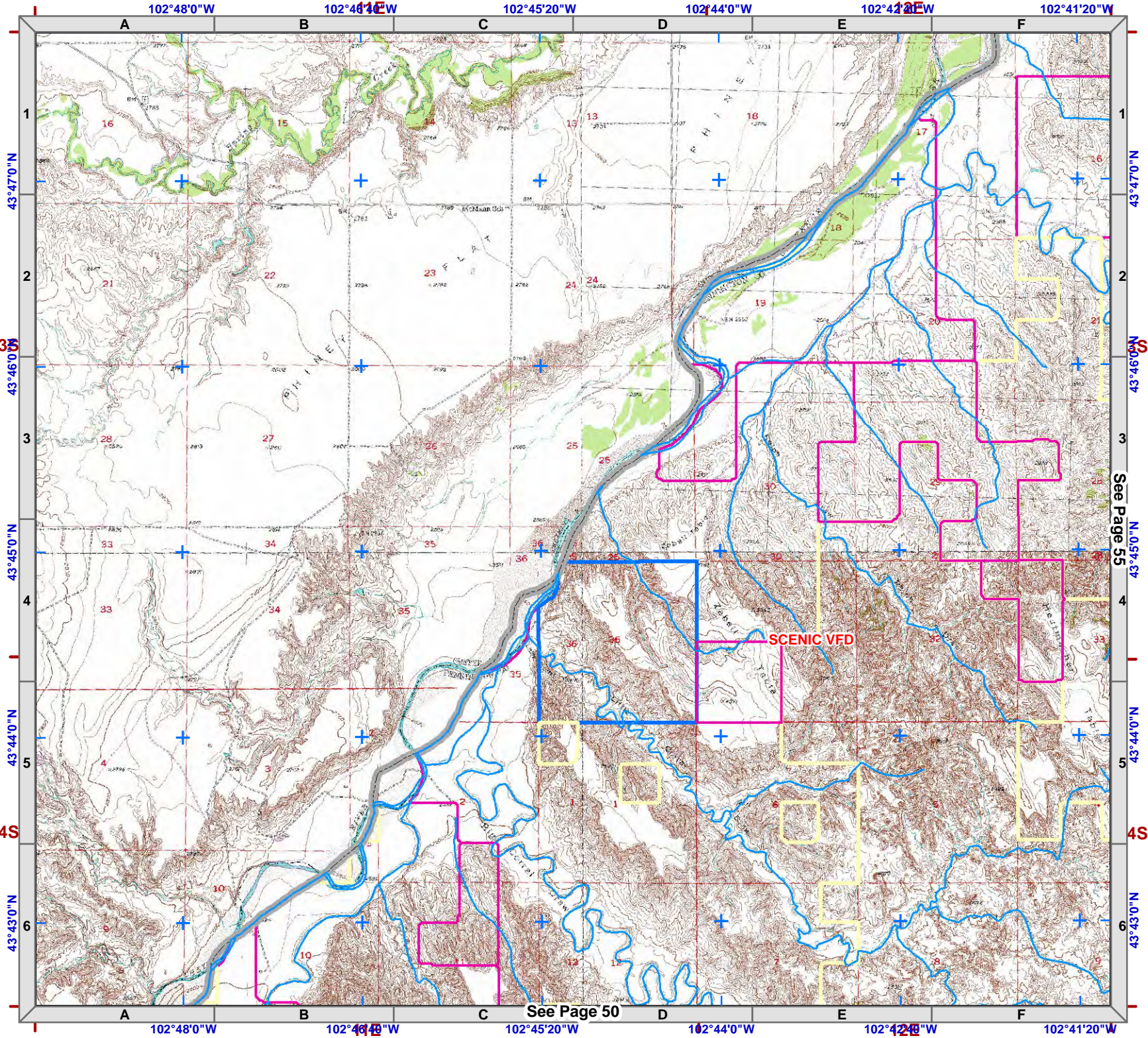
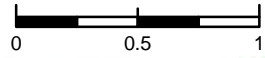
See Page 55



1:50,000
NAD83

Legend

- Structure
- Fire Station
- Critical Infrastructure**
- Radar Tower
- Church Facility
- Communication Tower
- Community Club Facility
- Electrical Substation Facility
- Historic Locations
- Industrial Facility
- Phone Company Switch Facility
- Private Business
- Private Campgrounds
- Stream
- PC Roads**
- Interstate
- Paved
- Gravel
- USFS Roads**
- System
- Non System
- Utility Line
- USFS Motorized Trails
- USFS Recreation Trails
- County Boundary
- Fire Districts
- Land Ownership**
- Indian Lands or Reservations
- Military or Corps of Engineers
- National Forest Lands
- National Grasslands (USFS)
- National Park Service
- Private Lands
- Public Lands (BLM)
- State Lands
- Municipality



































See Page 55

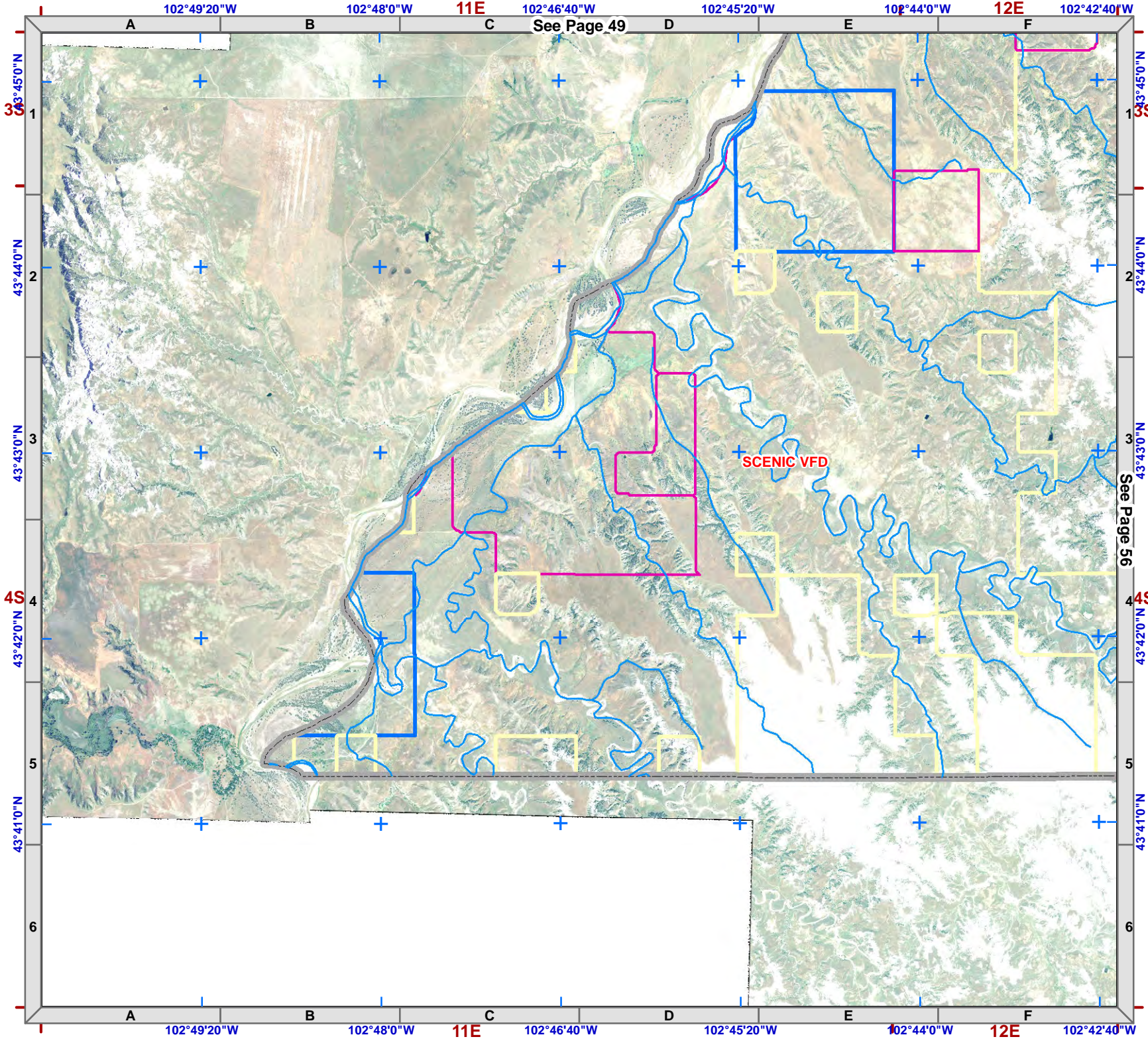
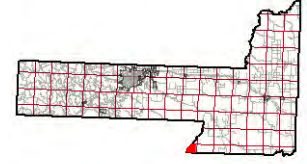
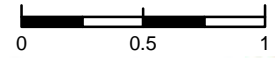
See Page 50



1:50,000
NAD83

Legend

-  Structure
-  Fire Station
- Critical Infrastructure**
-  Radar Tower
-  Church Facility
-  Communication Tower
-  Community Club Facility
-  Electrical Substation Facility
-  Historic Locations
-  Industrial Facility
-  Phone Company Switch Facility
-  Private Business
-  Private Campgrounds
-  Stream
- PC Roads**
-  Interstate
-  Paved
-  Gravel
- USFS Roads**
-  System
-  Non System
-  Utility Line
-  USFS Motorized Trails
-  USFS Recreation Trails
-  County Boundary
-  Fire Districts
- Land Ownership**
-  Indian Lands or Reservations
-  Military or Corps of Engineers
-  National Forest Lands
-  National Grasslands (USFS)
-  National Park Service
-  Private Lands
-  Public Lands (BLM)
-  State Lands
-  Municipality



102°49'20"W 102°48'0"W 11E 102°46'40"W 102°45'20"W 102°44'0"W 12E 102°42'40"W

43°43'45"N
43°44'0"N
43°43'0"N
43°42'0"N
43°41'0"N

13S
2
3
4S
5
6

102°49'20"W 102°48'0"W 11E 102°46'40"W 102°45'20"W 102°44'0"W 12E 102°42'40"W

A B C D E F

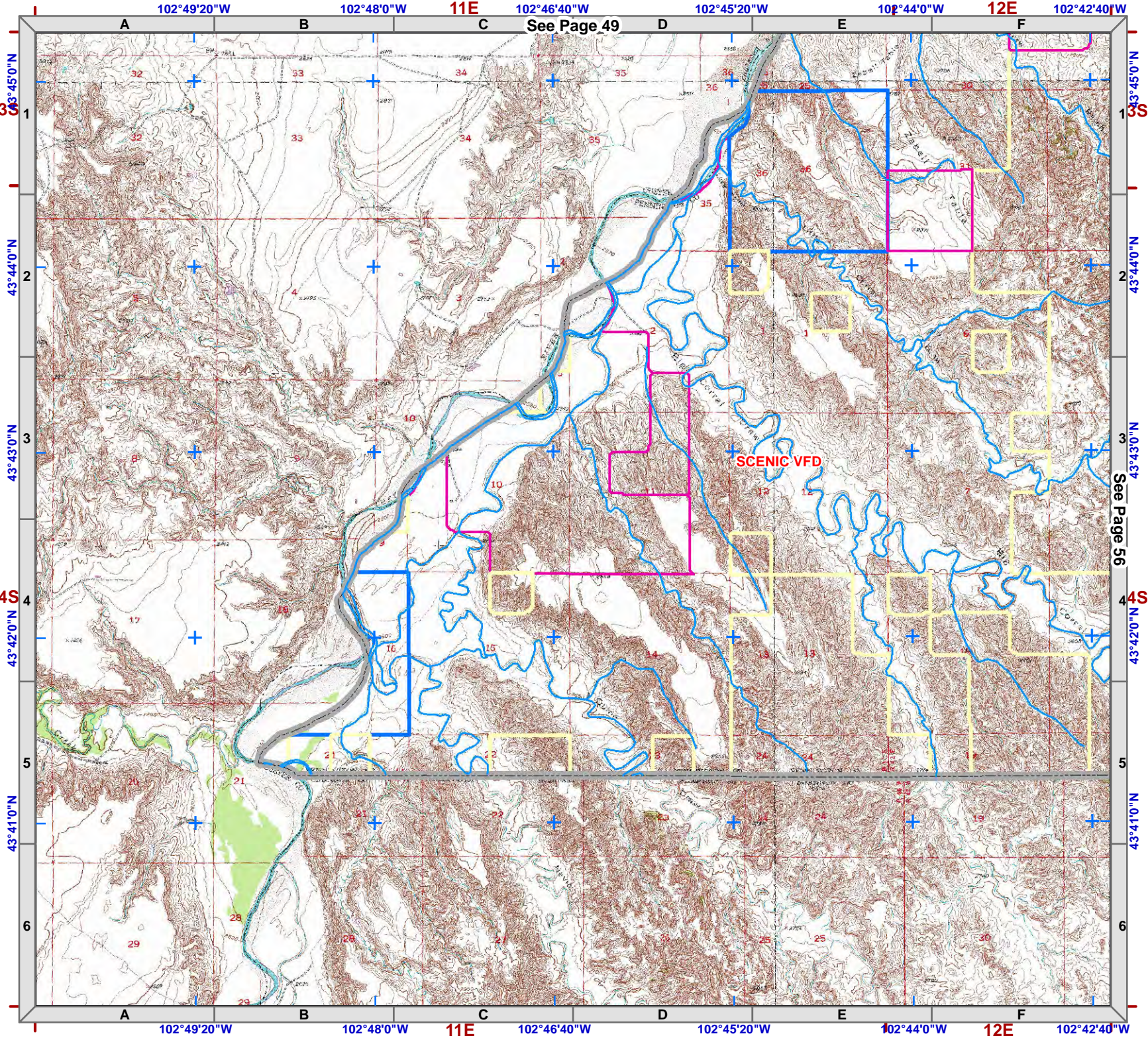
A B C D E F



1:50,000
NAD83

Legend

- Structure
- Fire Station
- Critical Infrastructure**
- Radar Tower
- Church Facility
- Communication Tower
- Community Club Facility
- Electrical Substation Facility
- Historic Locations
- Industrial Facility
- Phone Company Switch Facility
- Private Business
- Private Campgrounds
- Stream
- PC Roads**
- Interstate
- Paved
- Gravel
- USFS Roads**
- System
- Non System
- Utility Line
- USFS Motorized Trails
- USFS Recreation Trails
- County Boundary
- Fire Districts
- Land Ownership**
- Indian Lands or Reservations
- Military or Corps of Engineers
- National Forest Lands
- National Grasslands (USFS)
- National Park Service
- Private Lands
- Public Lands (BLM)
- State Lands
- Municipality



See Page 49

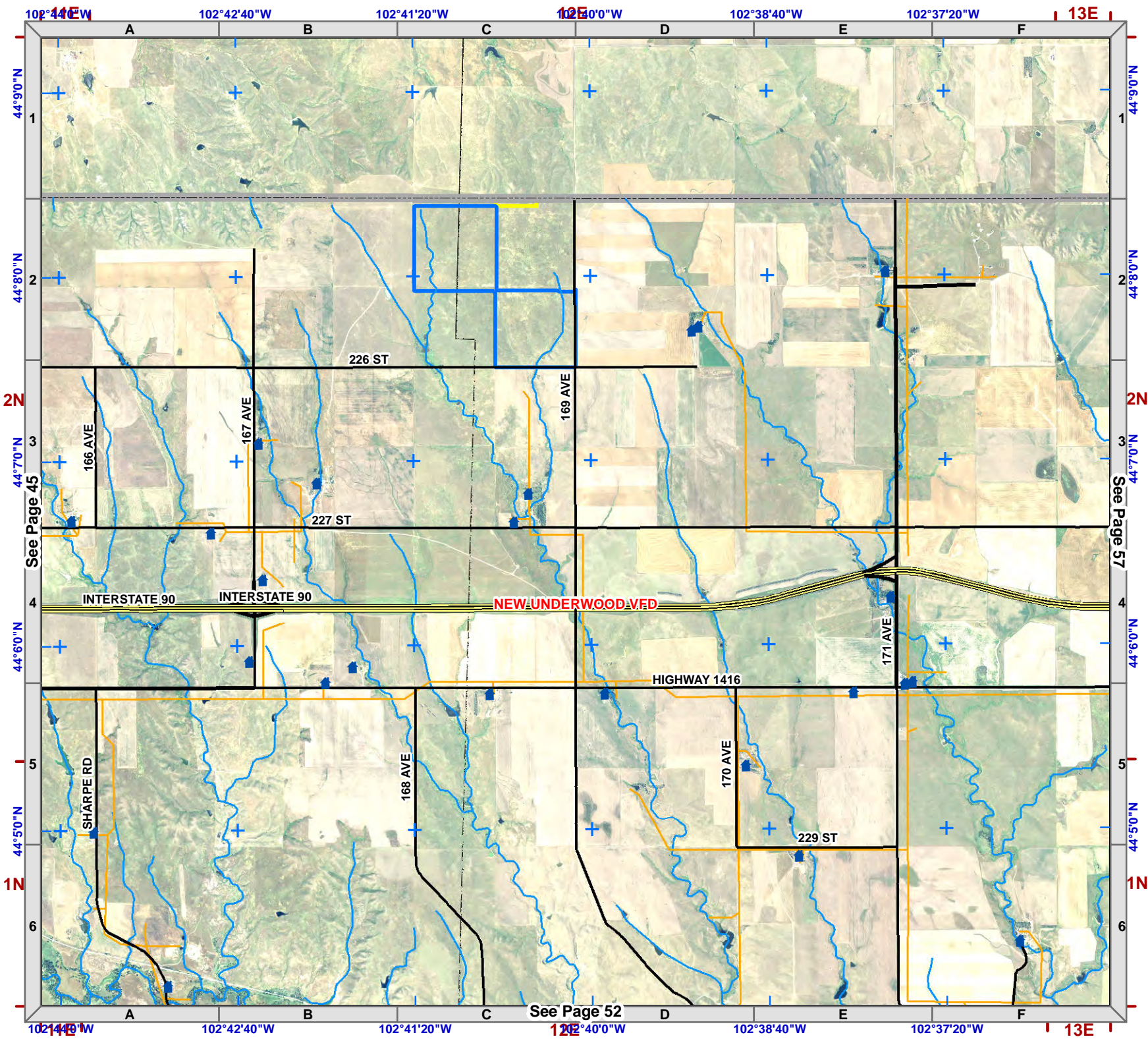
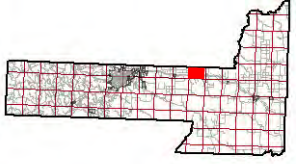
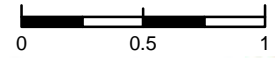
See Page 56



1:50,000
NAD83

Legend

- Structure
- Fire Station
- Critical Infrastructure**
- Radar Tower
- Church Facility
- Communication Tower
- Community Club Facility
- Electrical Substation Facility
- Historic Locations
- Industrial Facility
- Phone Company Switch Facility
- Private Business
- Private Campgrounds
- Stream
- PC Roads**
- Interstate
- Paved
- Gravel
- USFS Roads**
- System
- Non System
- Utility Line
- USFS Motorized Trails
- USFS Recreation Trails
- County Boundary
- Fire Districts
- Land Ownership**
- Indian Lands or Reservations
- Military or Corps of Engineers
- National Forest Lands
- National Grasslands (USFS)
- National Park Service
- Private Lands
- Public Lands (BLM)
- State Lands
- Municipality



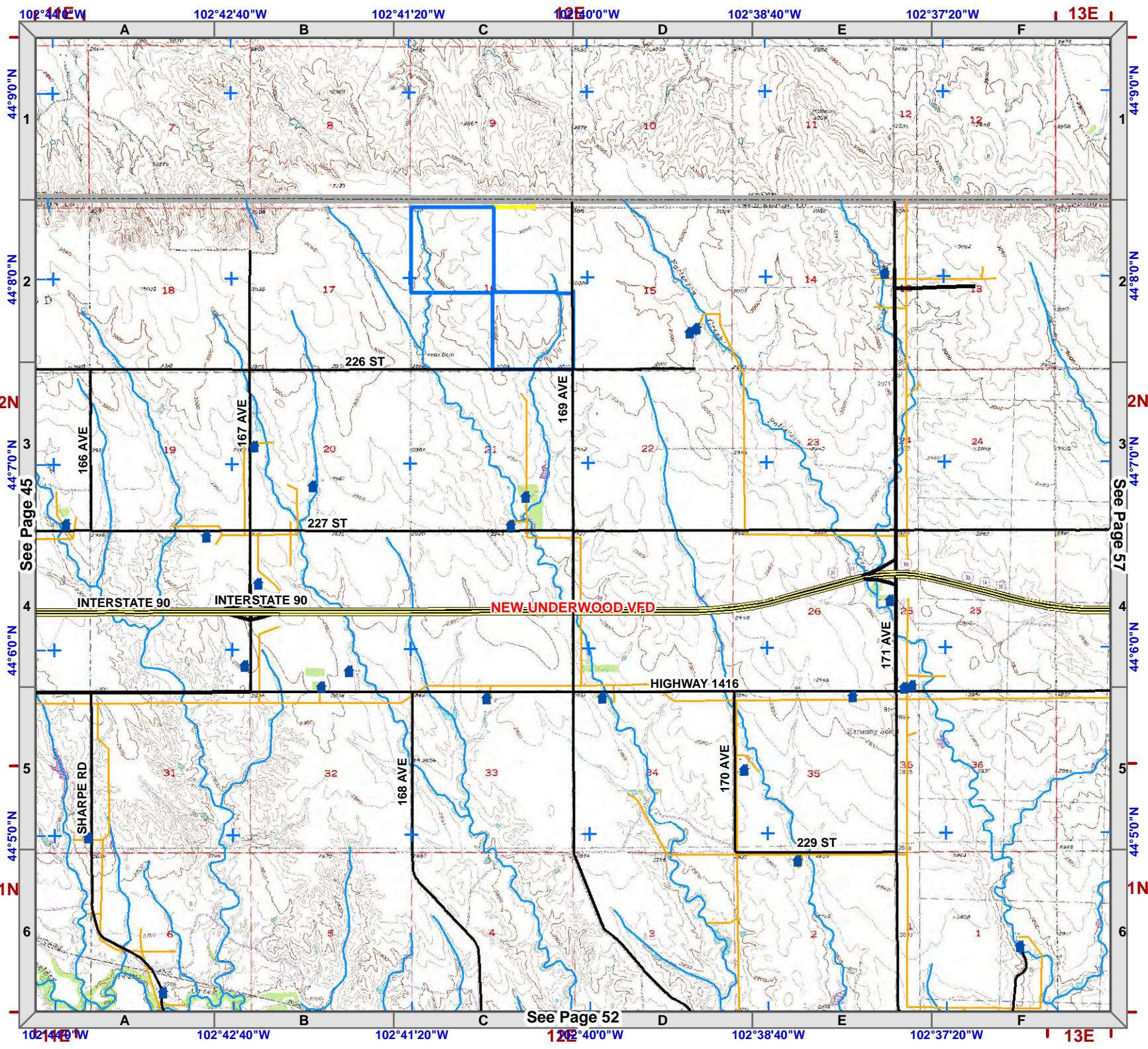
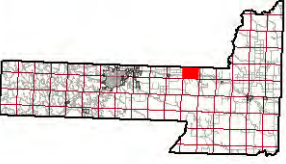
See Page 45 See Page 52 See Page 57



1:50,000
NAD83

Legend

- Structure
- Fire Station
- Critical Infrastructure**
- Radar Tower
- Church Facility
- Communication Tower
- Community Club Facility
- Electrical Substation Facility
- Historic Locations
- Industrial Facility
- Phone Company Switch Facility
- Private Business
- Private Campgrounds
- Stream
- PC Roads**
- Interstate
- Paved
- Gravel
- USFS Roads**
- System
- Non System
- Utility Line
- USFS Motorized Trails
- USFS Recreation Trails
- County Boundary
- Fire Districts
- Land Ownership**
- Indian Lands or Reservations
- Military or Corps of Engineers
- National Forest Lands
- National Grasslands (USFS)
- National Park Service
- Private Lands
- Public Lands (BLM)
- State Lands
- Municipality



102°44'00\"

102°42'40\"

102°41'20\"

102°40'00\"

102°38'40\"

102°37'20\"

13E

44°50'N

44°50'N

44°50'N

44°50'N

44°50'N

44°50'N

44°50'N

44°50'N

44°50'N

44°50'N

44°50'N

44°50'N

44°50'N

102°44'00\"

102°42'40\"

102°41'20\"

102°40'00\"

102°38'40\"

102°37'20\"

13E

1

2

3

4

5

6

1

2

3

4

5

6

2N

2N

44°50'N

44°50'N

44°50'N

44°50'N

44°50'N

44°50'N

44°50'N

44°50'N

44°50'N

44°50'N

44°50'N

44°50'N

44°50'N

44°50'N

44°50'N

44°50'N

102°44'00\"

102°42'40\"

102°41'20\"

102°40'00\"

102°38'40\"

102°37'20\"

13E

See Page 45

See Page 57

See Page 52

226 ST

227 ST

INTERSTATE 90

NEW UNDERWOOD VED

HIGHWAY 1416

SHARPE RD

168 AVE

170 AVE

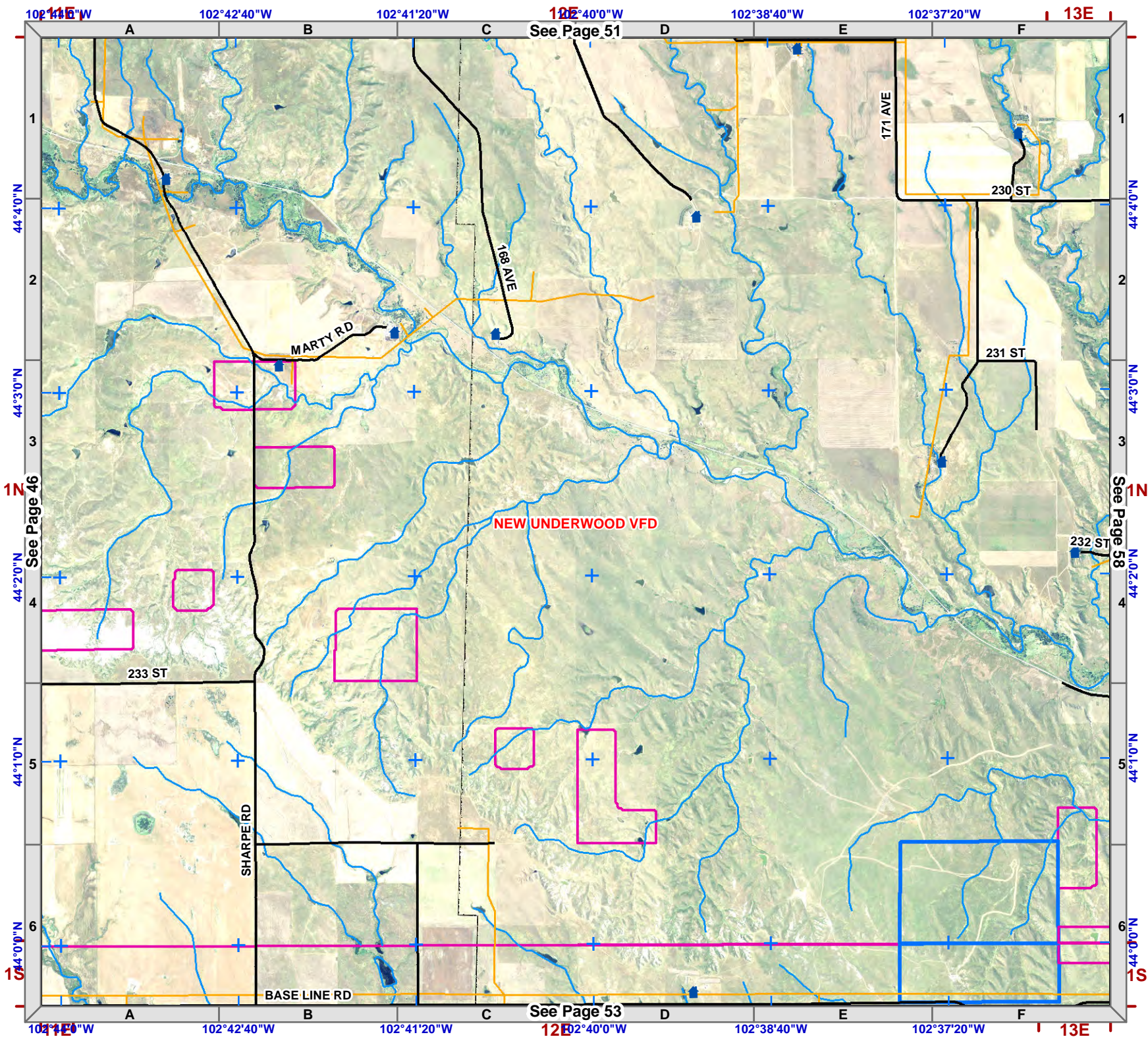
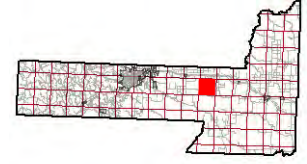
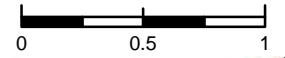
171 AVE

229 ST



1:50,000
NAD83

- Legend**
- Structure
 - Fire Station
 - Critical Infrastructure**
 - Radar Tower
 - Church Facility
 - Communication Tower
 - Community Club Facility
 - Electrical Substation Facility
 - Historic Locations
 - Industrial Facility
 - Phone Company Switch Facility
 - Private Business
 - Private Campgrounds
 - PC Roads**
 - Interstate
 - Paved
 - Gravel
 - USFS Roads**
 - System
 - Non System
 - Utility Line
 - USFS Motorized Trails
 - USFS Recreation Trails
 - County Boundary
 - Fire Districts
 - Land Ownership**
 - Indian Lands or Reservations
 - Military or Corps of Engineers
 - National Forest Lands
 - National Grasslands (USFS)
 - National Park Service
 - Private Lands
 - Public Lands (BLM)
 - State Lands
 - Municipality



See Page 51

See Page 53

See Page 46

See Page 58

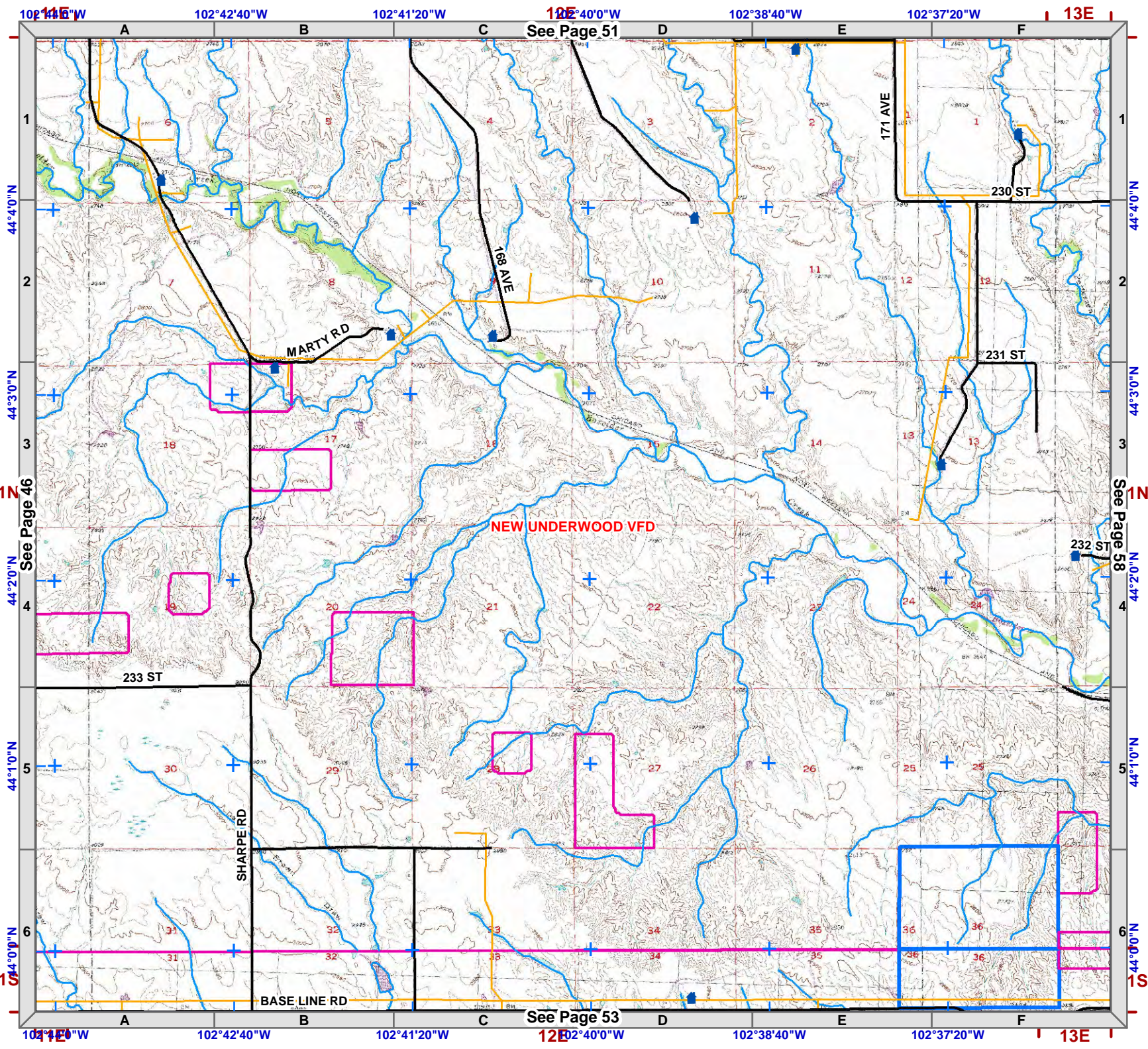
Township 1N
Range 12E



1:50,000
NAD83

Legend

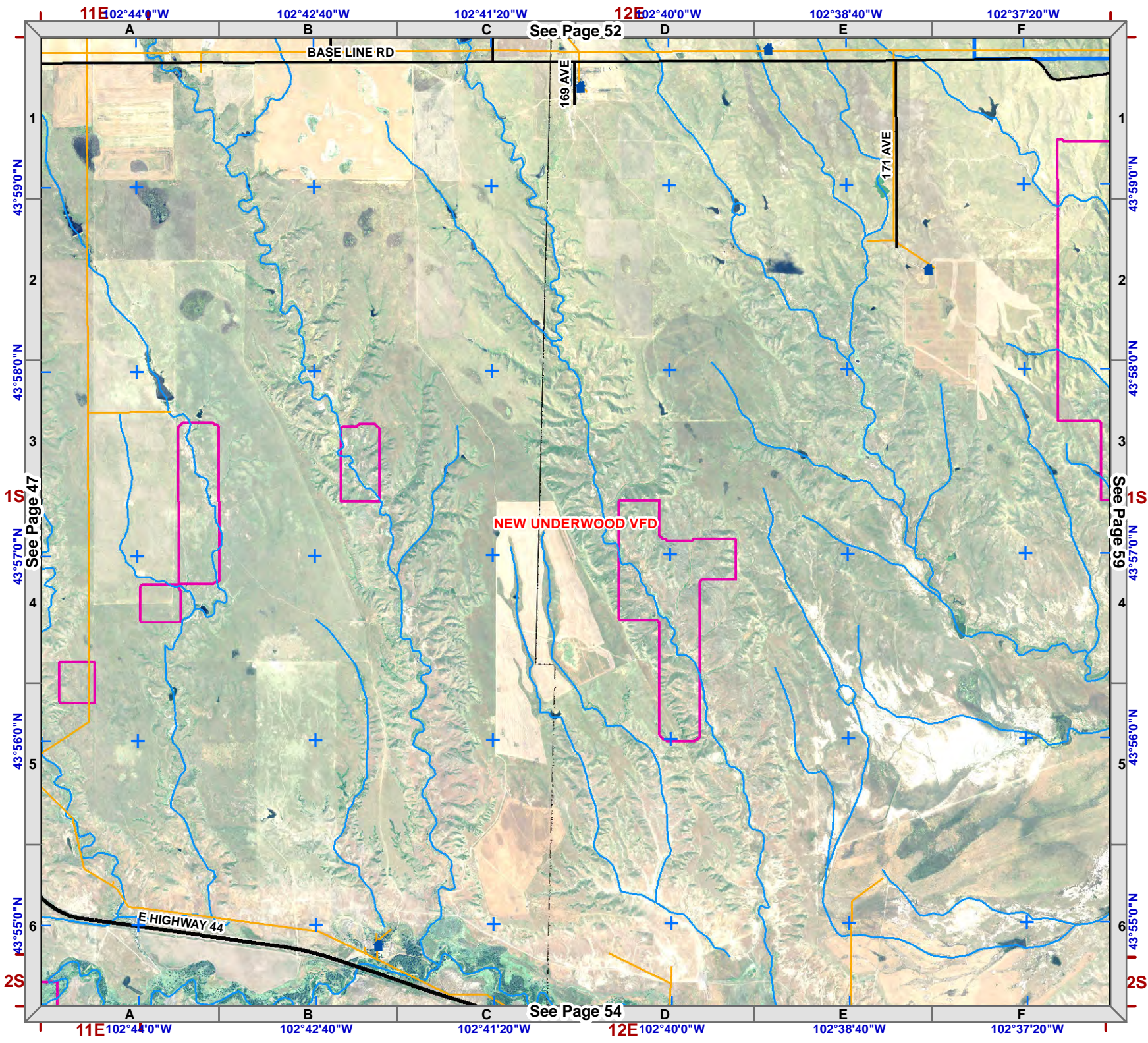
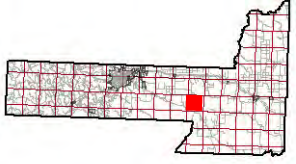
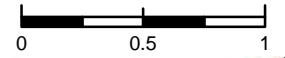
- Structure
- Fire Station
- Critical Infrastructure**
- Radar Tower
- Church Facility
- Communication Tower
- Community Club Facility
- Electrical Substation Facility
- Historic Locations
- Industrial Facility
- Phone Company Switch Facility
- Private Business
- Private Campgrounds
- Stream
- PC Roads**
- Interstate
- Paved
- Gravel
- USFS Roads**
- System
- Non System
- Utility Line
- USFS Motorized Trails
- USFS Recreation Trails
- County Boundary
- Fire Districts
- Land Ownership**
- Indian Lands or Reservations
- Military or Corps of Engineers
- National Forest Lands
- National Grasslands (USFS)
- National Park Service
- Private Lands
- Public Lands (BLM)
- State Lands
- Municipality





1:50,000
NAD83

- Legend**
- Structure
 - Fire Station
 - Critical Infrastructure**
 - Radar Tower
 - Church Facility
 - Communication Tower
 - Community Club Facility
 - Electrical Substation Facility
 - Historic Locations
 - Industrial Facility
 - Phone Company Switch Facility
 - Private Business
 - Private Campgrounds
 - Stream
 - PC Roads**
 - Interstate
 - Paved
 - Gravel
 - USFS Roads**
 - System
 - Non System
 - Utility Line
 - USFS Motorized Trails
 - USFS Recreation Trails
 - County Boundary
 - Fire Districts
 - Land Ownership**
 - Indian Lands or Reservations
 - Military or Corps of Engineers
 - National Forest Lands
 - National Grasslands (USFS)
 - National Park Service
 - Private Lands
 - Public Lands (BLM)
 - State Lands
 - Municipality



See Page 52

See Page 54

See Page 47

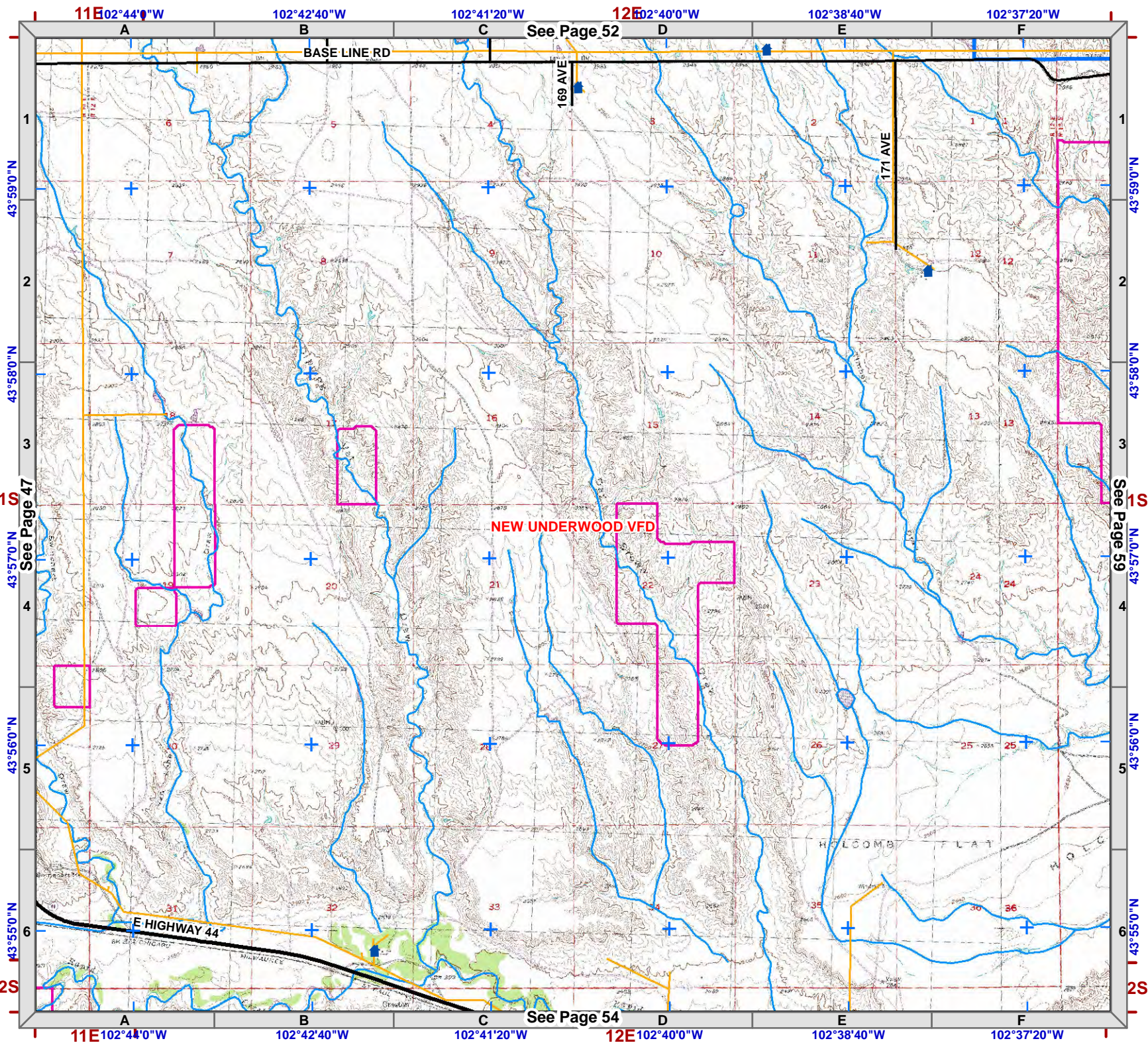
See Page 59



1:50,000
NAD83

Legend

- Structure
- Fire Station
- Critical Infrastructure**
- Radar Tower
- Church Facility
- Communication Tower
- Community Club Facility
- Electrical Substation Facility
- Historic Locations
- Industrial Facility
- Phone Company Switch Facility
- Private Business
- Private Campgrounds
- Stream
- PC Roads**
- Interstate
- Paved
- Gravel
- USFS Roads**
- System
- Non System
- Utility Line
- USFS Motorized Trails
- USFS Recreation Trails
- County Boundary
- Fire Districts
- Land Ownership**
- Indian Lands or Reservations
- Military or Corps of Engineers
- National Forest Lands
- National Grasslands (USFS)
- National Park Service
- Private Lands
- Public Lands (BLM)
- State Lands
- Municipality



See Page 52

See Page 47

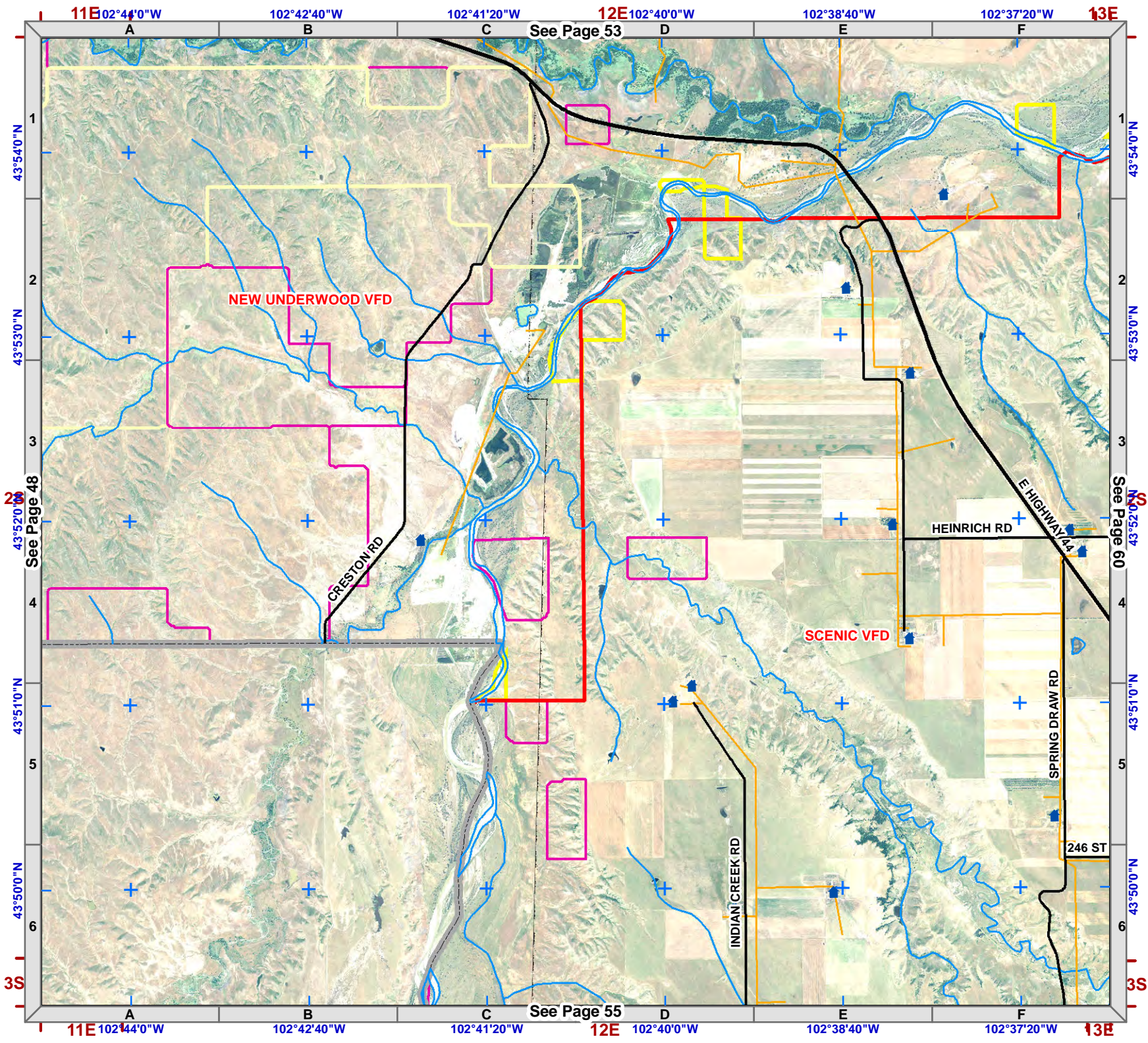
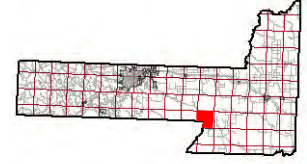
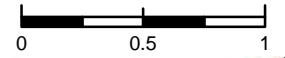
See Page 54

See Page 59



1:50,000
NAD83

- Legend**
- Structure
 - Fire Station
 - Critical Infrastructure**
 - Radar Tower
 - Church Facility
 - Communication Tower
 - Community Club Facility
 - Electrical Substation Facility
 - Historic Locations
 - Industrial Facility
 - Phone Company Switch Facility
 - Private Business
 - Private Campgrounds
 - Stream
 - PC Roads**
 - Interstate
 - Paved
 - Gravel
 - USFS Roads**
 - System
 - Non System
 - Utility Line
 - USFS Motorized Trails
 - USFS Recreation Trails
 - County Boundary
 - Fire Districts
 - Land Ownership**
 - Indian Lands or Reservations
 - Military or Corps of Engineers
 - National Forest Lands
 - National Grasslands (USFS)
 - National Park Service
 - Private Lands
 - Public Lands (BLM)
 - State Lands
 - Municipality



See Page 48

See Page 53

See Page 60

See Page 55



Legend
1:50,000
NAD83

Critical Infrastructure

- Radar Tower
- Church Facility
- Communication Tower
- Community Club Facility
- Electrical Substation Facility
- Historic Locations
- Industrial Facility
- Phone Company Switch Facility
- Private Business
- Private Campgrounds

PC Roads

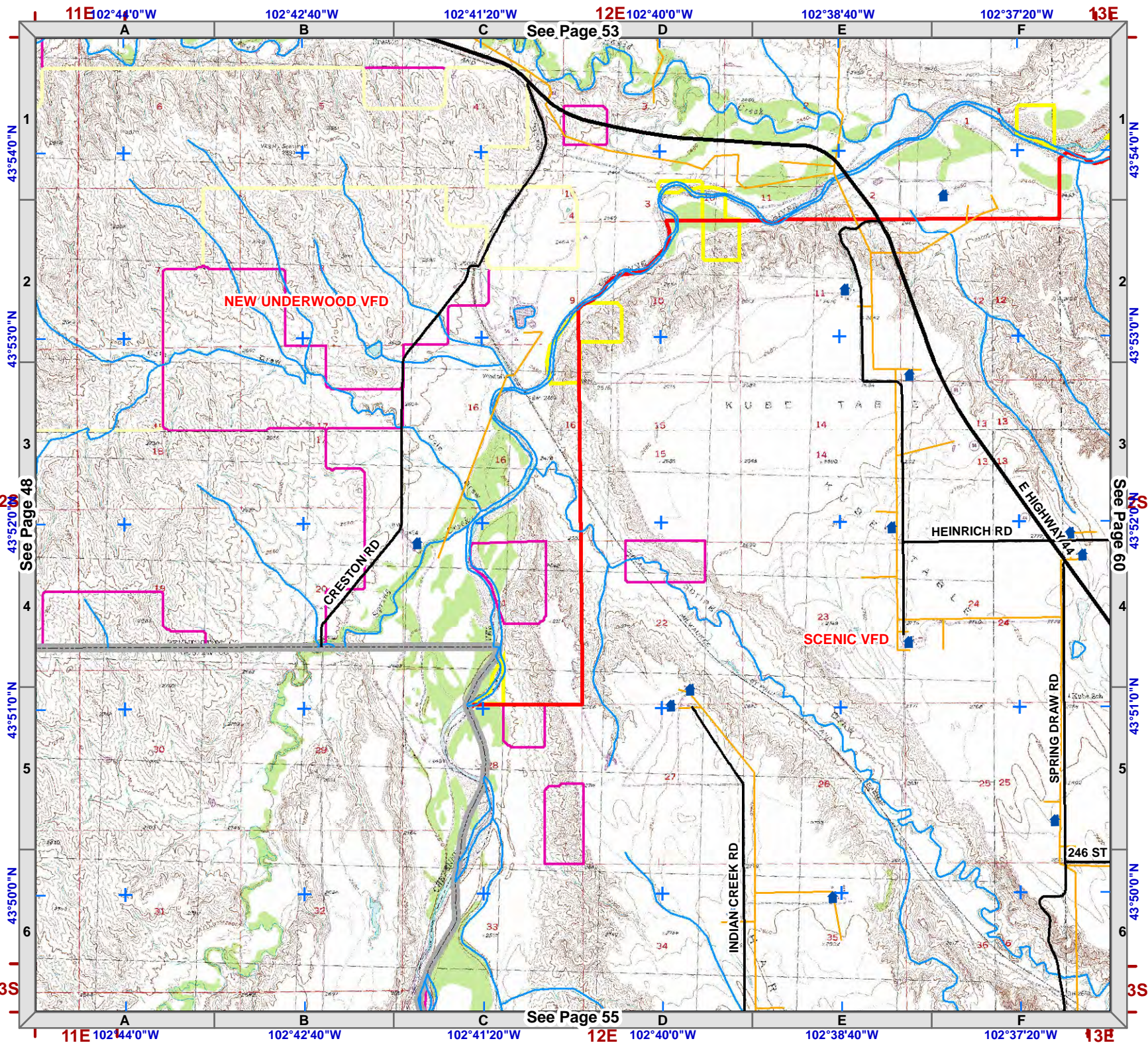
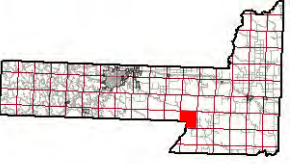
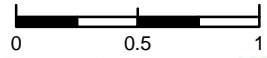
- Interstate
- Paved
- Gravel

USFS Roads

- System
- Non System
- Utility Line
- USFS Motorized Trails
- USFS Recreation Trails
- County Boundary
- Fire Districts

Land Ownership

- Indian Lands or Reservations
- Military or Corps of Engineers
- National Forest Lands
- National Grasslands (USFS)
- National Park Service
- Private Lands
- Public Lands (BLM)
- State Lands
- Municipality



See Page 48

See Page 53

See Page 55

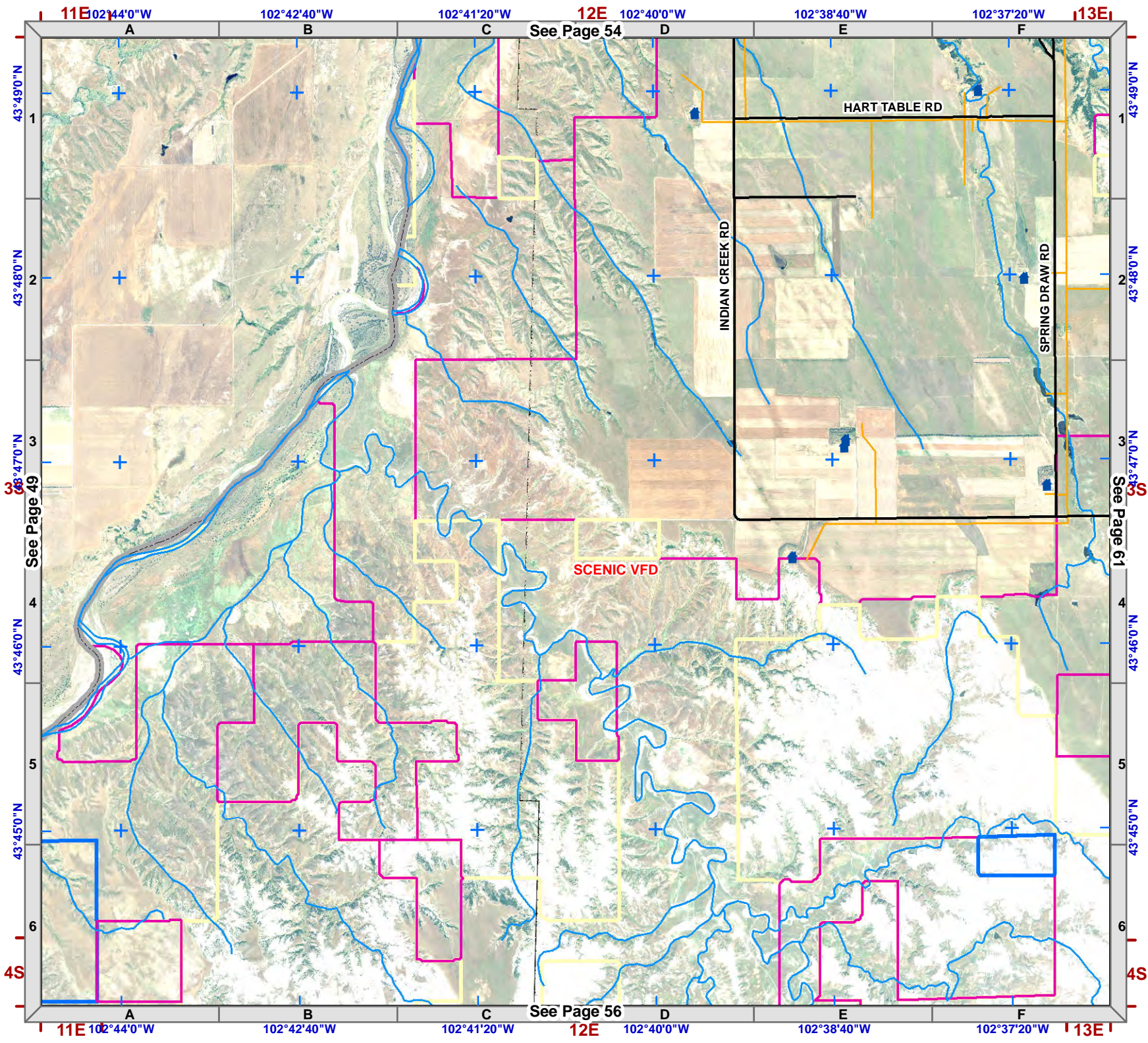
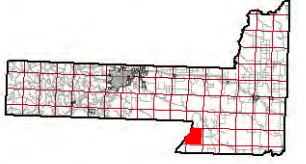
See Page 60



1:50,000
NAD83

Legend

- Structure
- Fire Station
- Critical Infrastructure**
- Radar Tower
- Church Facility
- Communication Tower
- Community Club Facility
- Electrical Substation Facility
- Historic Locations
- Industrial Facility
- Phone Company Switch Facility
- Private Business
- Private Campgrounds
- PC Roads**
- Stream
- Interstate
- Paved
- Gravel
- USFS Roads**
- System
- Non System
- Utility Line
- USFS Motorized Trails
- USFS Recreation Trails
- County Boundary
- Fire Districts
- Land Ownership**
- Indian Lands or Reservations
- Military or Corps of Engineers
- National Forest Lands
- National Grasslands (USFS)
- National Park Service
- Private Lands
- Public Lands (BLM)
- State Lands
- Municipality





1:50,000
NAD83

Legend

Critical Infrastructure

- Structure
- Fire Station
- Radar Tower
- Church Facility
- Communication Tower
- Community Club Facility
- Electrical Substation Facility
- Historic Locations
- Industrial Facility
- Phone Company Switch Facility
- Private Business
- Private Campgrounds

PC Roads

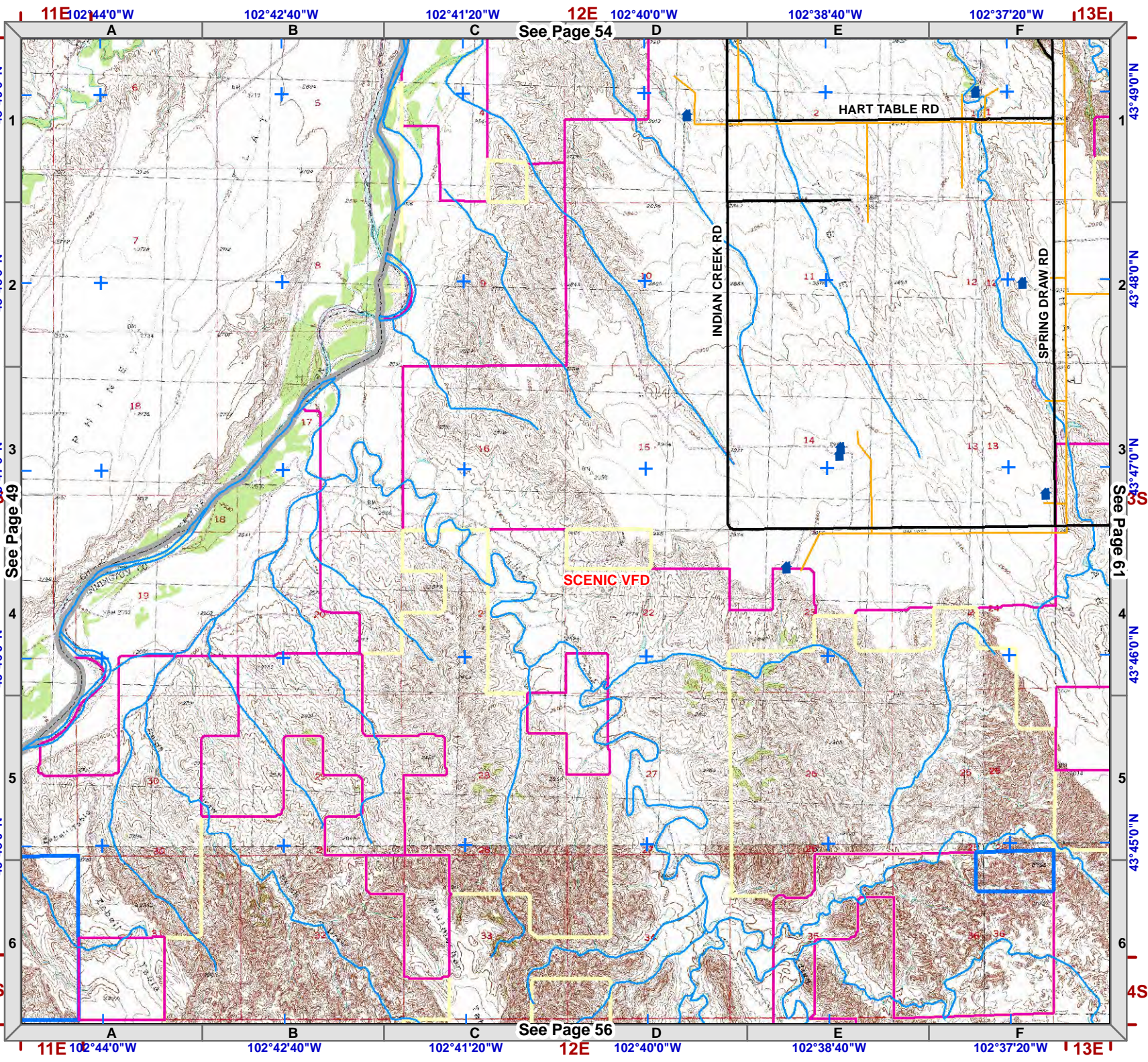
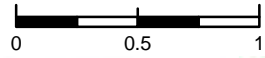
- Interstate
- Paved
- Gravel

USFS Roads

- System
- Non System
- Utility Line
- USFS Motorized Trails
- USFS Recreation Trails
- County Boundary
- Fire Districts

Land Ownership

- Indian Lands or Reservations
- Military or Corps of Engineers
- National Forest Lands
- National Grasslands (USFS)
- National Park Service
- Private Lands
- Public Lands (BLM)
- State Lands
- Municipality



11E 102°44'0"W

102°42'40"W

102°41'20"W

12E 102°40'0"W

102°38'40"W

102°37'20"W

13E

A

B

C

D

E

F

43°49'0"N

43°49'0"N

1

1

2

2

3

3

4

4

5

5

6

6

43°48'0"N

43°48'0"N

43°47'0"N

43°47'0"N

43°46'0"N

43°46'0"N

43°45'0"N

43°45'0"N

43°45'0"N

43°45'0"N

43°45'0"N

43°45'0"N

43°45'0"N

43°45'0"N

43°45'0"N

43°45'0"N

43°45'0"N

43°45'0"N

43°45'0"N

43°45'0"N

43°45'0"N

43°45'0"N

11E 102°44'0"W

102°42'40"W

102°41'20"W

12E 102°40'0"W

102°38'40"W

102°37'20"W

13E

A

B

C

D

E

F

4S

See Page 49

See Page 54

See Page 61

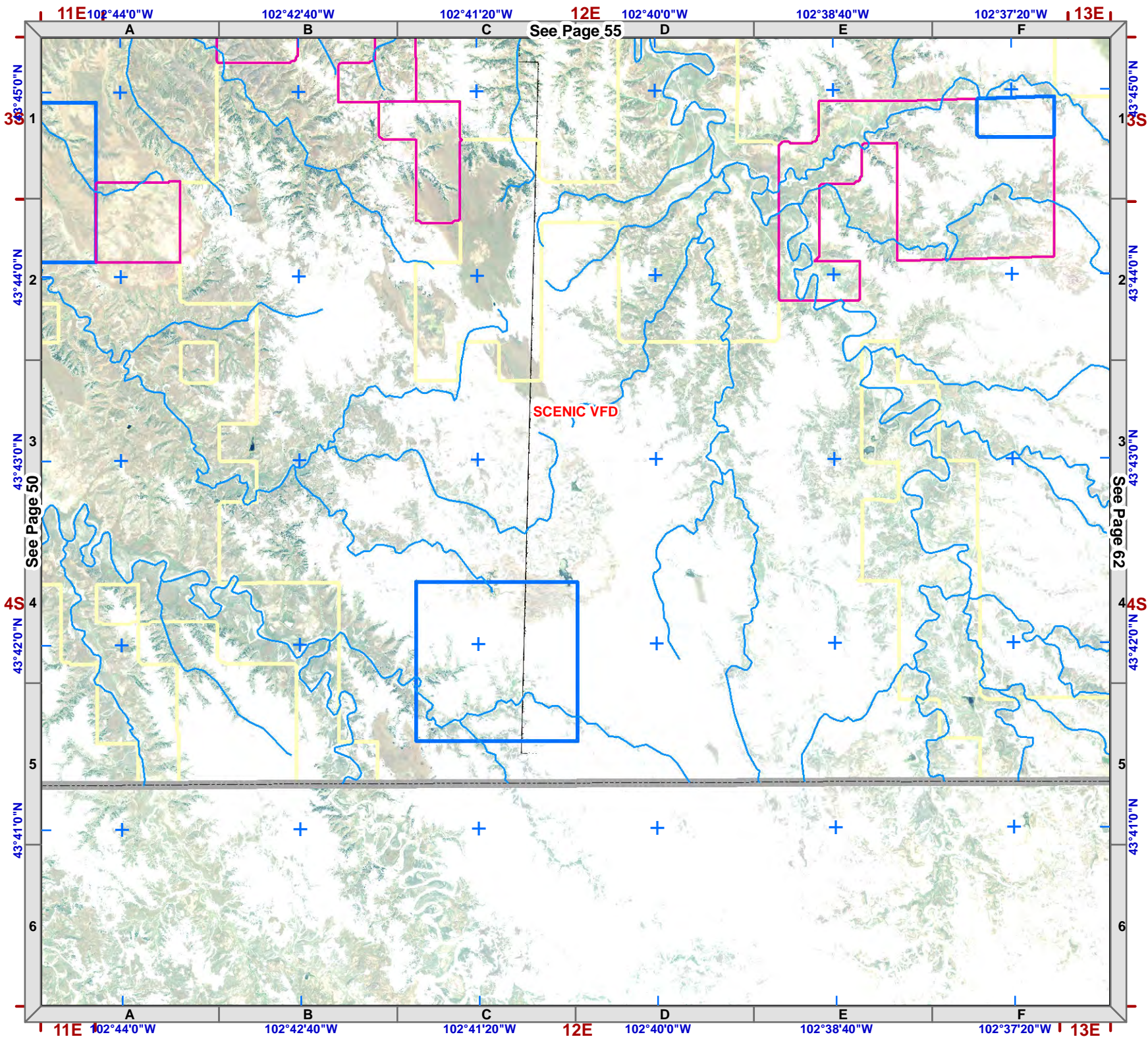
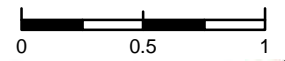
See Page 56



1:50,000
NAD83

Legend

- Structure
- Fire Station
- Critical Infrastructure**
- Radar Tower
- Church Facility
- Communication Tower
- Community Club Facility
- Electrical Substation Facility
- Historic Locations
- Industrial Facility
- Phone Company Switch Facility
- Private Business
- Private Campgrounds
- Stream**
- Stream
- PC Roads**
- Interstate
- Paved
- Gravel
- USFS Roads**
- System
- Non System
- Utility Line
- USFS Motorized Trails
- USFS Recreation Trails
- County Boundary
- Fire Districts
- Land Ownership**
- Indian Lands or Reservations
- Military or Corps of Engineers
- National Forest Lands
- National Grasslands (USFS)
- National Park Service
- Private Lands
- Public Lands (BLM)
- State Lands
- Municipality



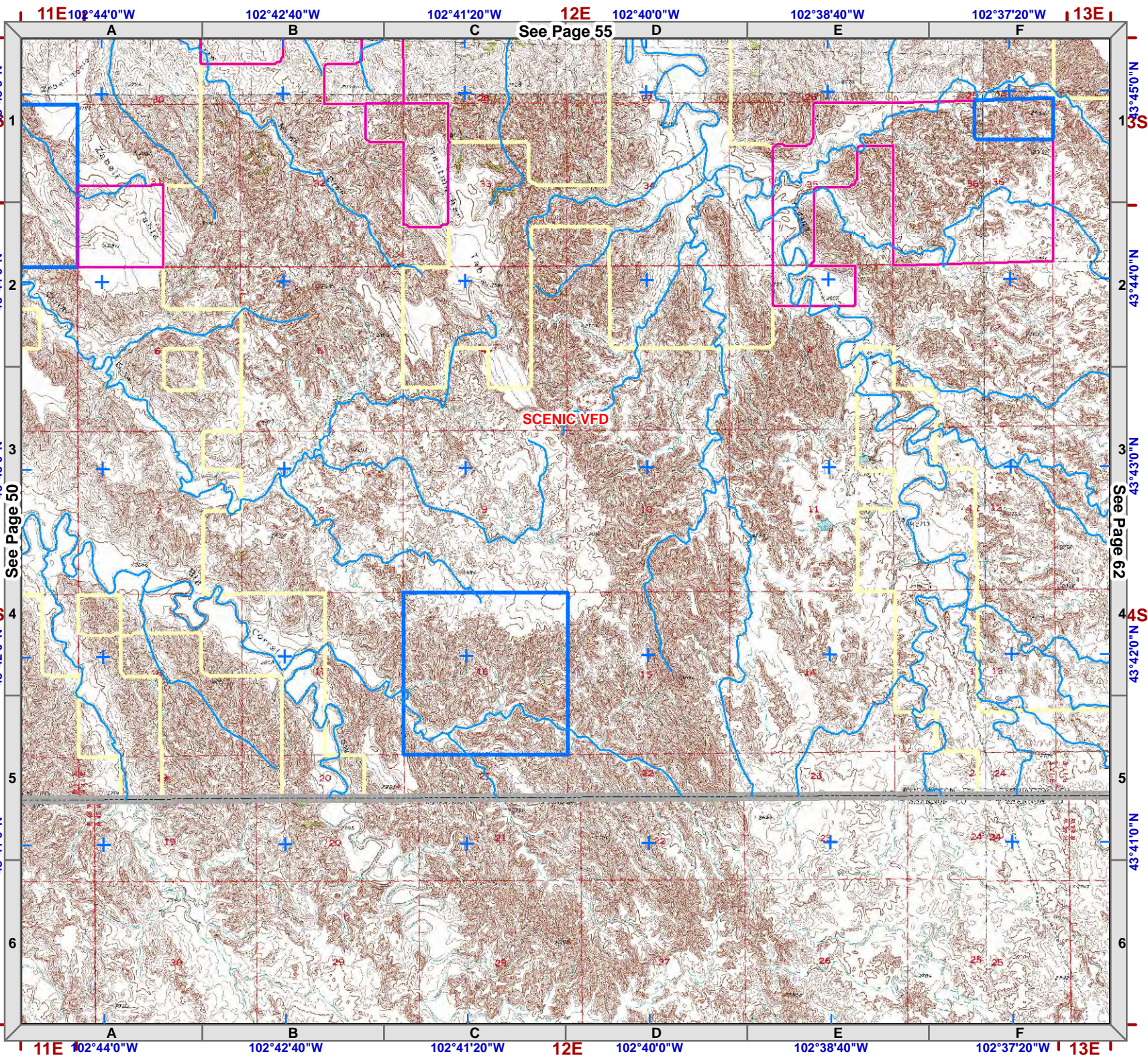
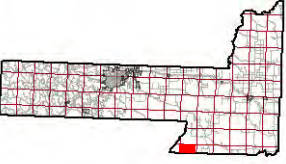


1:50,000
NAD83



Legend

- Structure
- Fire Station
- Critical Infrastructure**
- Radar Tower
- Church Facility
- Communication Tower
- Community Club Facility
- Electrical Substation Facility
- Historic Locations
- Industrial Facility
- Phone Company Switch Facility
- Private Business
- Private Campgrounds
- Stream
- PC Roads**
- Interstate
- Paved
- Gravel
- USFS Roads**
- System
- Non System
- Utility Line
- USFS Motorized Trails
- USFS Recreation Trails
- County Boundary
- Fire Districts
- Land Ownership**
- Indian Lands or Reservations
- Military or Corps of Engineers
- National Forest Lands
- National Grasslands (USFS)
- National Park Service
- Private Lands
- Public Lands (BLM)
- State Lands
- Municipality



See Page 55

See Page 50

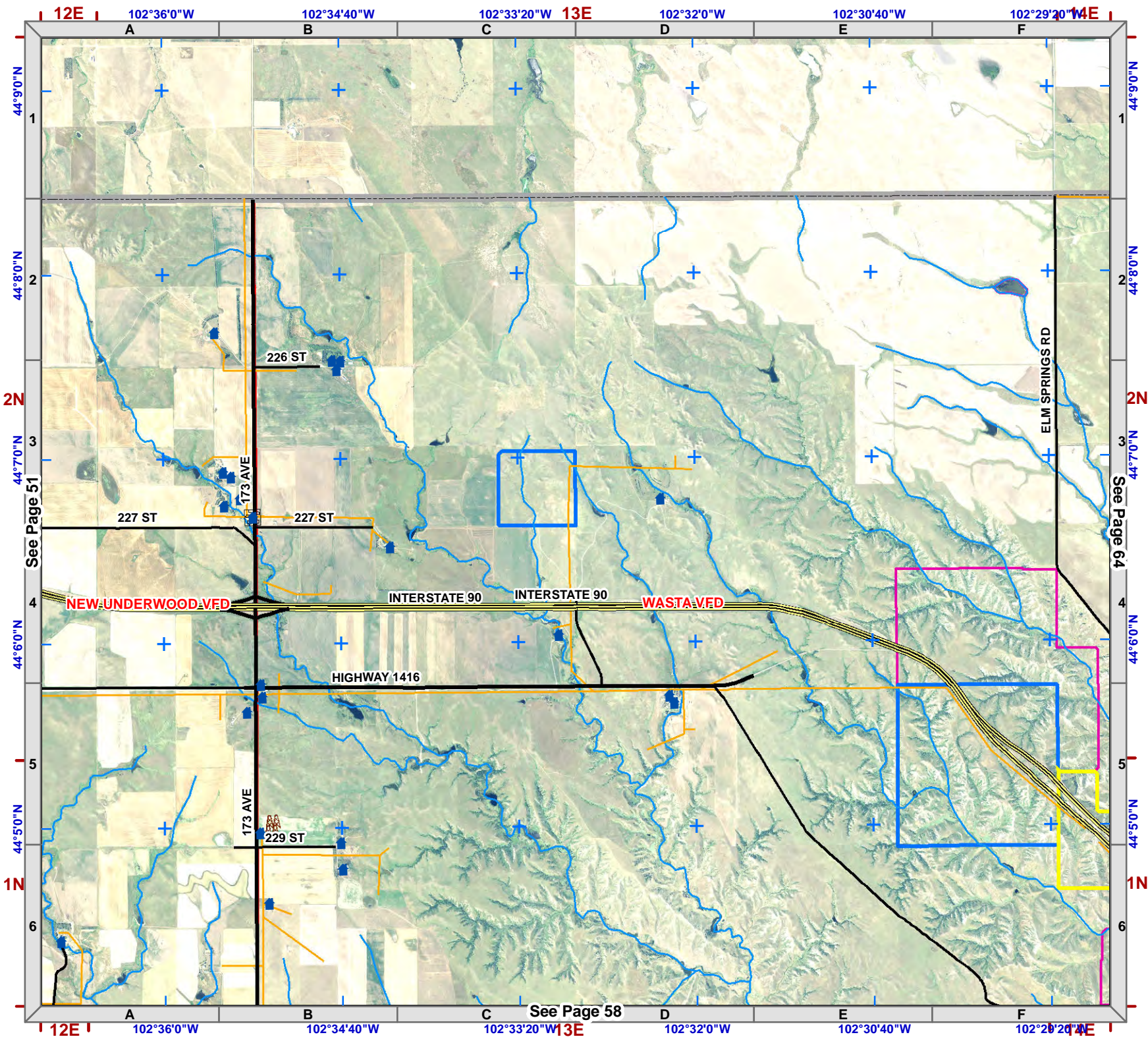
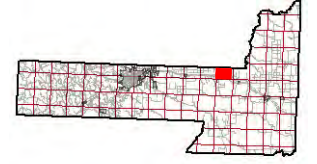
See Page 62



1:50,000
NAD83

Legend

- Structure
- Fire Station
- Critical Infrastructure**
- Radar Tower
- Church Facility
- Communication Tower
- Community Club Facility
- Electrical Substation Facility
- Historic Locations
- Industrial Facility
- Phone Company Switch Facility
- Private Business
- Private Campgrounds
- Stream
- PC Roads**
- Interstate
- Paved
- Gravel
- USFS Roads**
- System
- Non System
- Utility Line
- USFS Motorized Trails
- USFS Recreation Trails
- County Boundary
- Fire Districts
- Land Ownership**
- Indian Lands or Reservations
- Military or Corps of Engineers
- National Forest Lands
- National Grasslands (USFS)
- National Park Service
- Private Lands
- Public Lands (BLM)
- State Lands
- Municipality



See Page 51

See Page 64

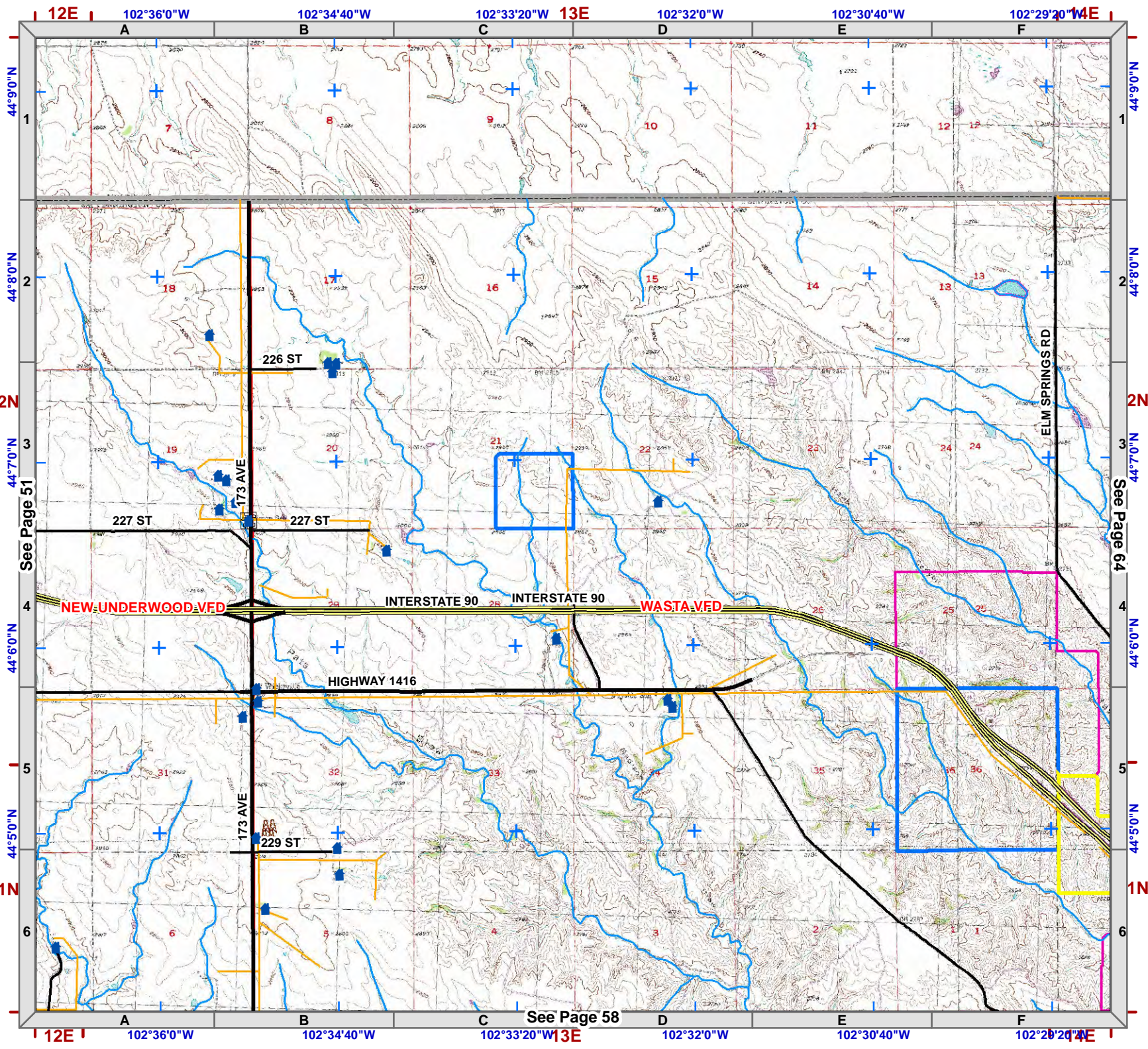
See Page 58



1:50,000
NAD83

Legend

- Structure
- Fire Station
- Critical Infrastructure**
- Radar Tower
- Church Facility
- Communication Tower
- Community Club Facility
- Electrical Substation Facility
- Historic Locations
- Industrial Facility
- Phone Company Switch Facility
- Private Business
- Private Campgrounds
- Stream
- PC Roads**
- Interstate
- Paved
- Gravel
- USFS Roads**
- System
- Non System
- Utility Line
- USFS Motorized Trails
- USFS Recreation Trails
- County Boundary
- Fire Districts
- Land Ownership**
- Indian Lands or Reservations
- Military or Corps of Engineers
- National Forest Lands
- National Grasslands (USFS)
- National Park Service
- Private Lands
- Public Lands (BLM)
- State Lands
- Municipality



12E 102°36'0"W 102°34'40"W 102°33'20"W 13E 102°32'0"W 102°30'40"W 102°29'20"W 14E

A B C D E F

44°50'0"N 44°55'0"N 44°60'0"N 44°65'0"N 44°70'0"N 44°75'0"N 44°80'0"N 44°85'0"N 44°90'0"N

1 2 3 4 5 6

See Page 51 See Page 58 See Page 64

NEW UNDERWOOD VFD INTERSTATE 90 WASTA VFD

226 ST 227 ST 229 ST 173 AVE

ELM SPRINGS RD

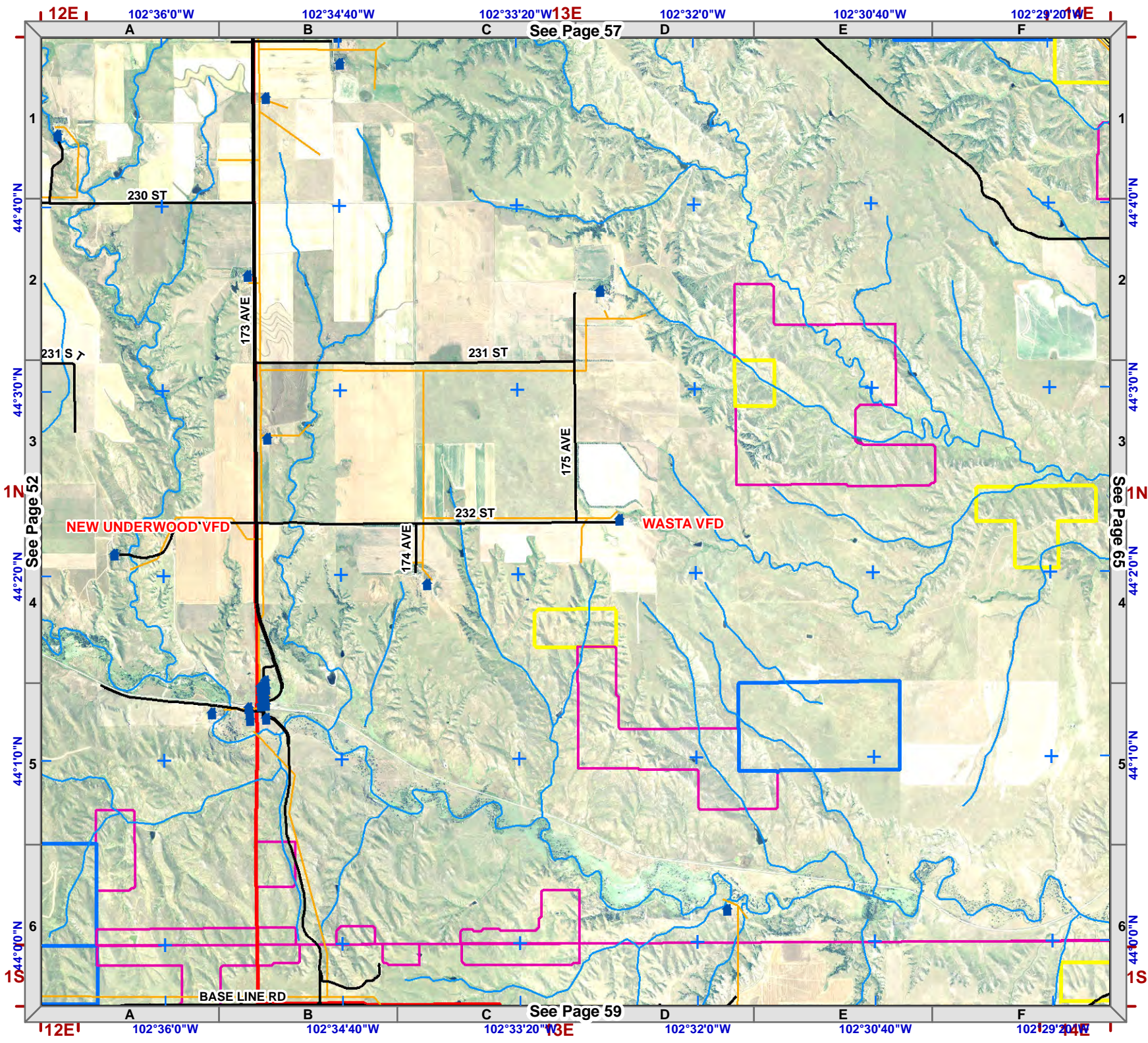
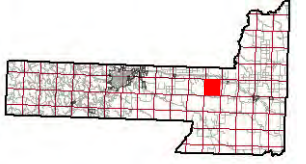
HIGHWAY 1416



1:50,000
NAD83

Legend

- Structure
- Fire Station
- Critical Infrastructure**
- Radar Tower
- Church Facility
- Communication Tower
- Community Club Facility
- Electrical Substation Facility
- Historic Locations
- Industrial Facility
- Phone Company Switch Facility
- Private Business
- Private Campgrounds
- Stream**
- Stream
- PC Roads**
- Interstate
- Paved
- Gravel
- USFS Roads**
- System
- Non System
- Utility Line
- USFS Motorized Trails
- USFS Recreation Trails
- County Boundary
- Fire Districts
- Land Ownership**
- Indian Lands or Reservations
- Military or Corps of Engineers
- National Forest Lands
- National Grasslands (USFS)
- National Park Service
- Private Lands
- Public Lands (BLM)
- State Lands
- Municipality



See Page 57

See Page 59

See Page 52

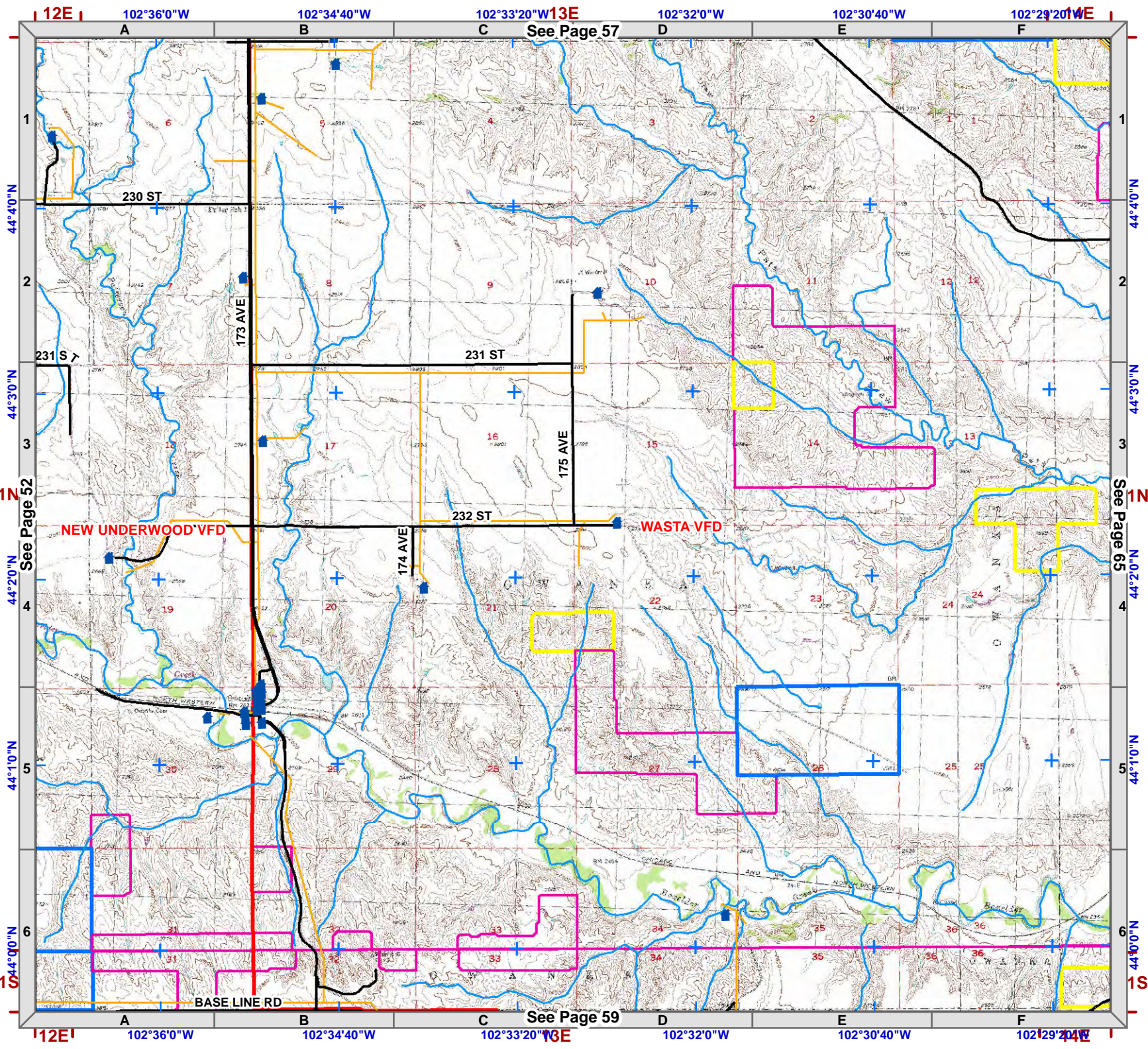
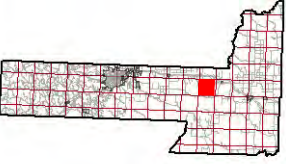
See Page 65



1:50,000
NAD83

Legend

- Structure
- Fire Station
- Critical Infrastructure**
- Radar Tower
- Church Facility
- Communication Tower
- Community Club Facility
- Electrical Substation Facility
- Historic Locations
- Industrial Facility
- Phone Company Switch Facility
- Private Business
- Private Campgrounds
- Stream
- PC Roads**
- Interstate
- Paved
- Gravel
- USFS Roads**
- System
- Non System
- Utility Line
- USFS Motorized Trails
- USFS Recreation Trails
- County Boundary
- Fire Districts
- Land Ownership**
- Indian Lands or Reservations
- Military or Corps of Engineers
- National Forest Lands
- National Grasslands (USFS)
- National Park Service
- Private Lands
- Public Lands (BLM)
- State Lands
- Municipality



12E | 102°36'0\"/>

102°36'0\"/>

102°34'40\"/>

102°33'20\"/>

102°32'0\"/>

102°30'40\"/>

102°29'20\"/>

A

B

C

D

E

F

See Page 57

1

2

3

4

5

6

1N

See Page 52

See Page 59

1S

44°40'N

44°30'N

44°20'N

44°10'N

44°00'N

44°40'N

44°30'N

44°20'N

44°10'N

44°00'N

See Page 65

1E

12E | 102°36'0\"/>

102°36'0\"/>

102°34'40\"/>

102°33'20\"/>

102°32'0\"/>

102°30'40\"/>

102°29'20\"/>

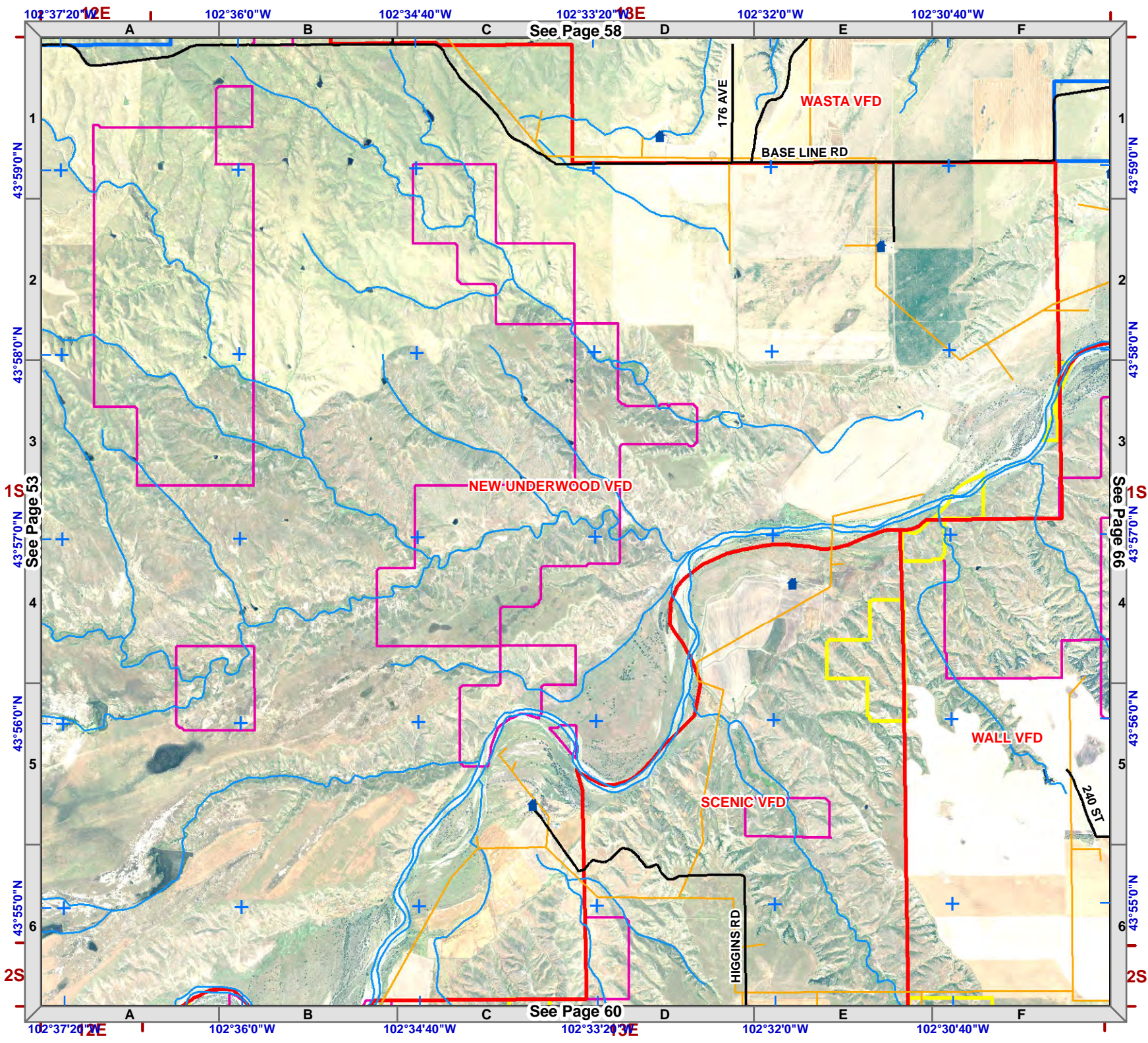
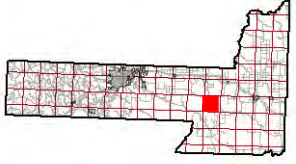

See Page 59



1:50,000
NAD83

Legend

- Structure
- Fire Station
- Critical Infrastructure**
- Radar Tower
- Church Facility
- Communication Tower
- Community Club Facility
- Electrical Substation Facility
- Historic Locations
- Industrial Facility
- Phone Company Switch Facility
- Private Business
- Private Campgrounds
- Stream
- PC Roads**
- Interstate
- Paved
- Gravel
- USFS Roads**
- System
- Non System
- Utility Line
- USFS Motorized Trails
- USFS Recreation Trails
- County Boundary
- Fire Districts
- Land Ownership**
- Indian Lands or Reservations
- Military or Corps of Engineers
- National Forest Lands
- National Grasslands (USFS)
- National Park Service
- Private Lands
- Public Lands (BLM)
- State Lands
- Municipality



See Page 58

See Page 53

See Page 66

See Page 60

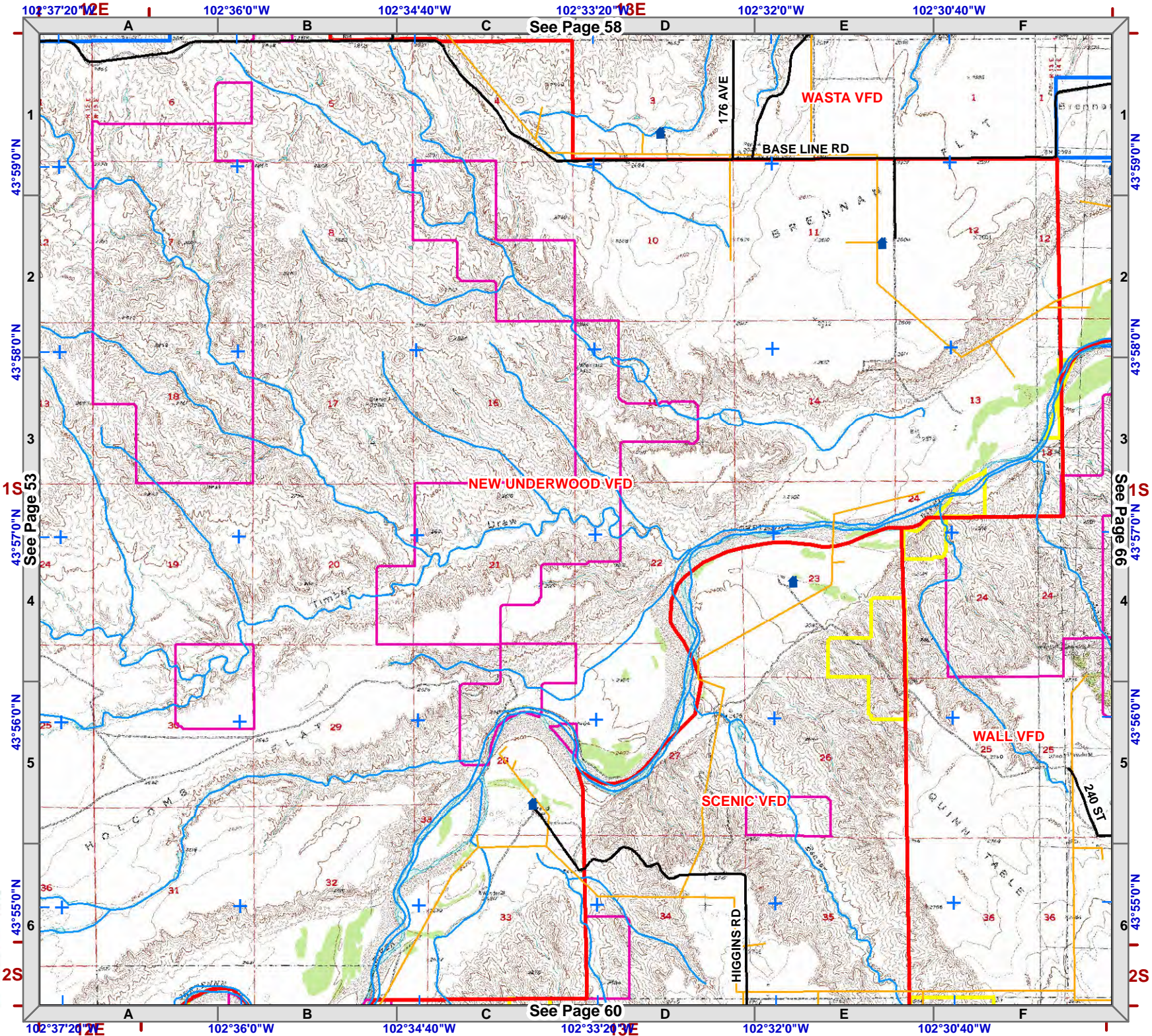
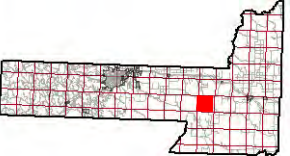
Township 1S
Range 13E



1:50,000
NAD83

Legend

- Structure
- Fire Station
- Critical Infrastructure**
- Radar Tower
- Church Facility
- Communication Tower
- Community Club Facility
- Electrical Substation Facility
- Historic Locations
- Industrial Facility
- Phone Company Switch Facility
- Private Business
- Private Campgrounds
- Stream
- PC Roads**
- Interstate
- Paved
- Gravel
- USFS Roads**
- System
- Non System
- Utility Line
- USFS Motorized Trails
- USFS Recreation Trails
- County Boundary
- Fire Districts
- Land Ownership**
- Indian Lands or Reservations
- Military or Corps of Engineers
- National Forest Lands
- National Grasslands (USFS)
- National Park Service
- Private Lands
- Public Lands (BLM)
- State Lands
- Municipality

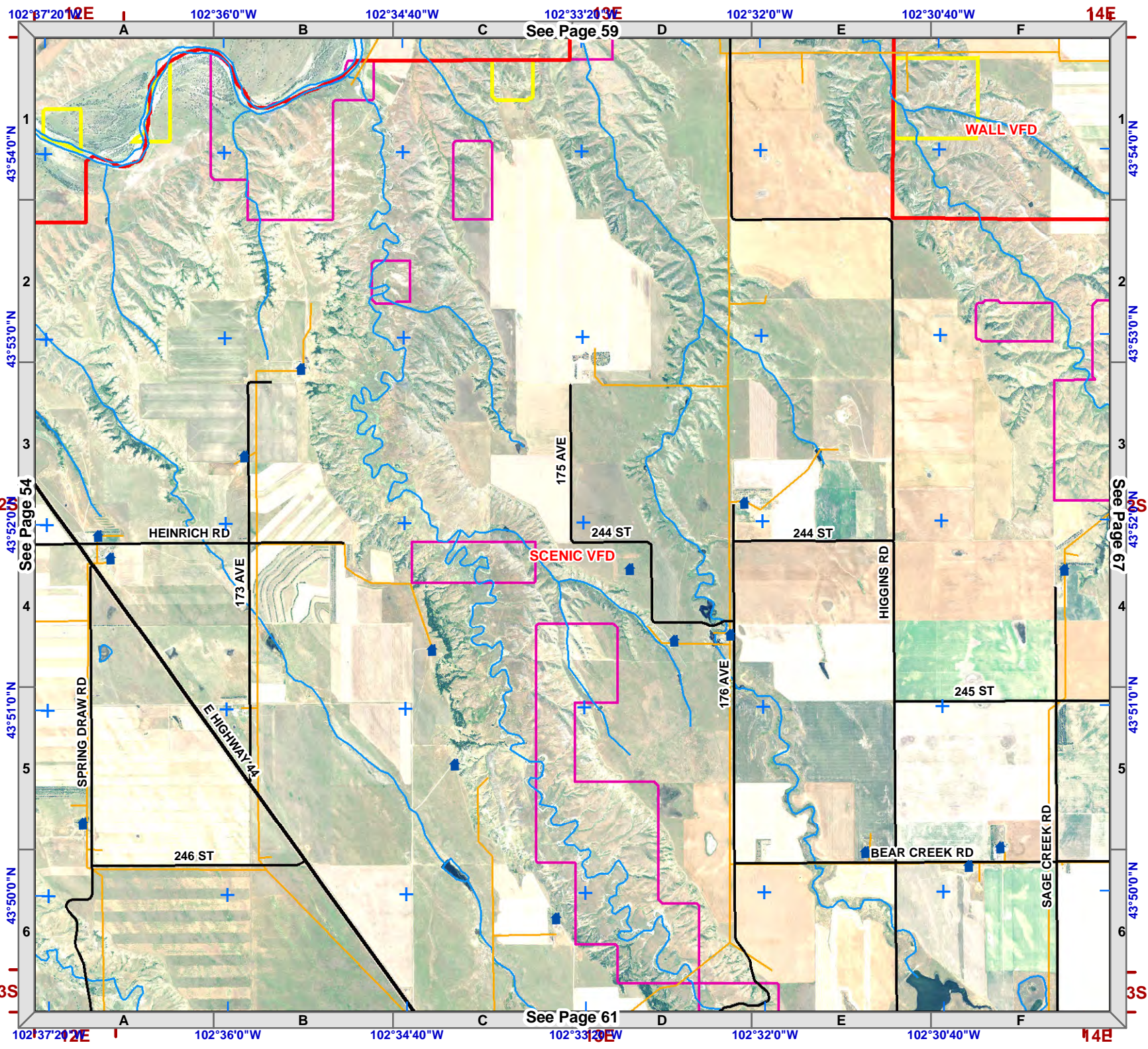
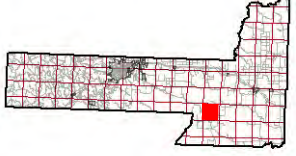




1:50,000
NAD83

Legend

- Structure
- Fire Station
- Critical Infrastructure**
- Radar Tower
- Church Facility
- Communication Tower
- Community Club Facility
- Electrical Substation Facility
- Historic Locations
- Industrial Facility
- Phone Company Switch Facility
- Private Business
- Private Campgrounds
- Stream
- PC Roads**
- Interstate
- Paved
- Gravel
- USFS Roads**
- System
- Non System
- Utility Line
- USFS Motorized Trails
- USFS Recreation Trails
- County Boundary
- Fire Districts
- Land Ownership**
- Indian Lands or Reservations
- Military or Corps of Engineers
- National Forest Lands
- National Grasslands (USFS)
- National Park Service
- Private Lands
- Public Lands (BLM)
- State Lands
- Municipality



See Page 59

See Page 54

See Page 67

See Page 61

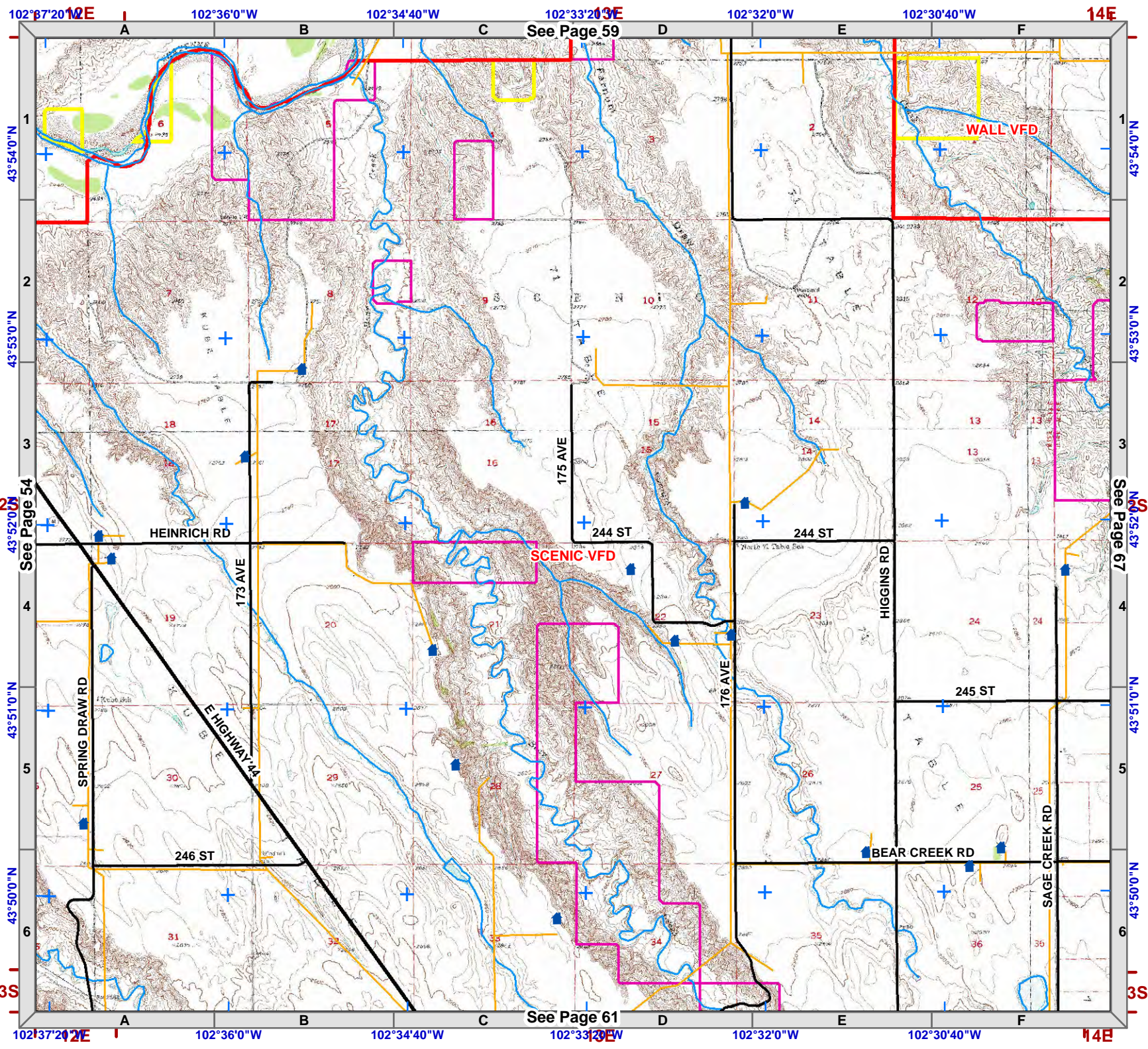
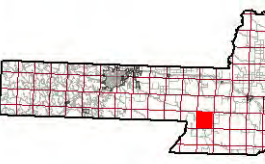


1:50,000
NAD83



Legend

- Structure
- Fire Station
- Critical Infrastructure**
- Radar Tower
- Church Facility
- Communication Tower
- Community Club Facility
- Electrical Substation Facility
- Historic Locations
- Industrial Facility
- Phone Company Switch Facility
- Private Business
- Private Campgrounds
- Stream
- PC Roads**
- Interstate
- Paved
- Gravel
- USFS Roads**
- System
- Non System
- Utility Line
- USFS Motorized Trails
- USFS Recreation Trails
- County Boundary
- Fire Districts
- Land Ownership**
- Indian Lands or Reservations
- Military or Corps of Engineers
- National Forest Lands
- National Grasslands (USFS)
- National Park Service
- Private Lands
- Public Lands (BLM)
- State Lands
- Municipality



See Page 59

See Page 54

See Page 61

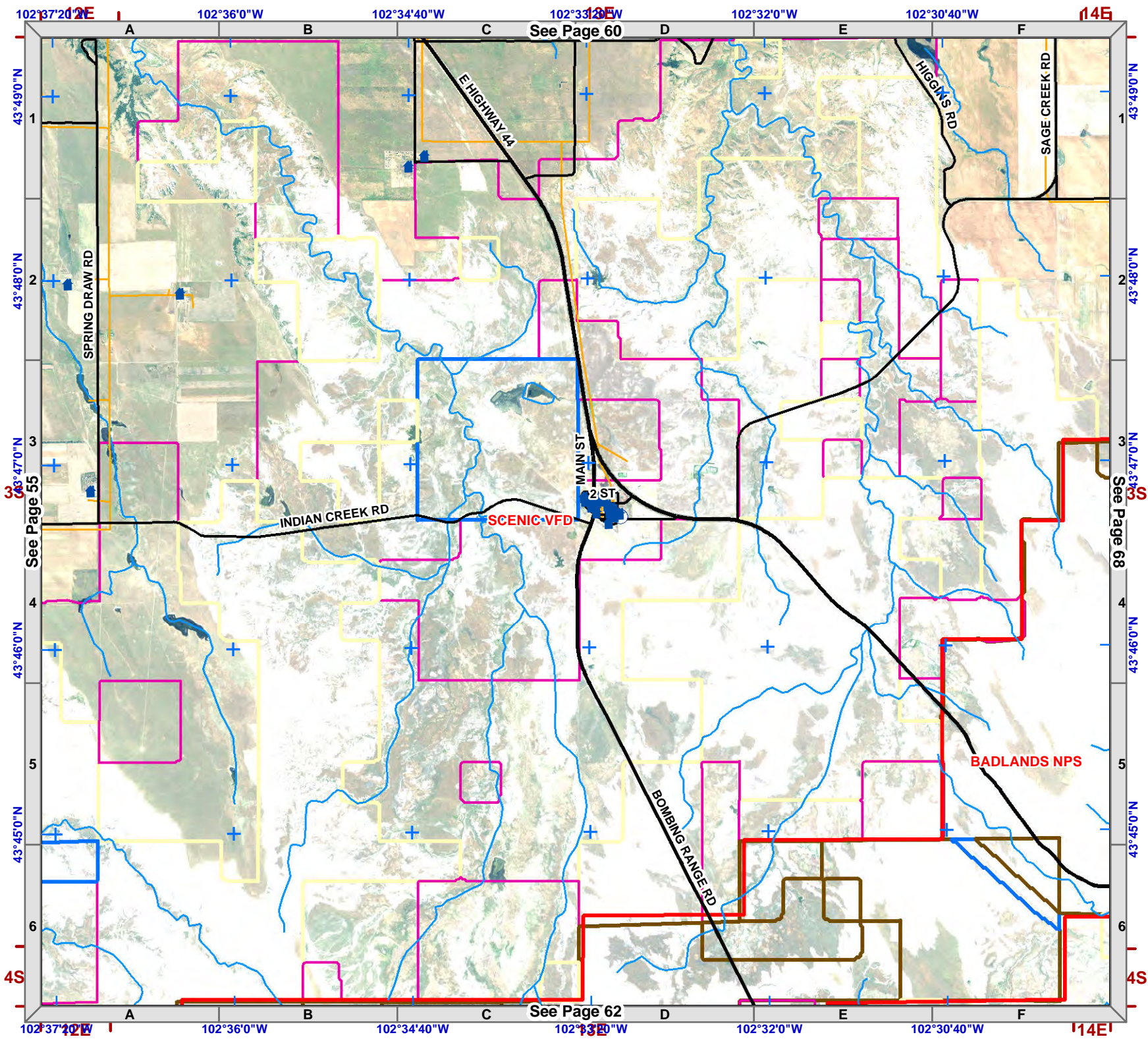
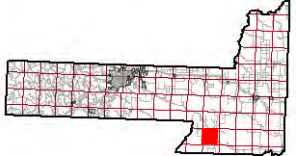
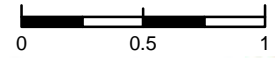
See Page 69



1:50,000
NAD83

Legend

- Structure
- Fire Station
- Critical Infrastructure**
- Radar Tower
- Church Facility
- Communication Tower
- Community Club Facility
- Electrical Substation Facility
- Historic Locations
- Industrial Facility
- Phone Company Switch Facility
- Private Business
- Private Campgrounds
- Stream
- PC Roads**
- Interstate
- Paved
- Gravel
- USFS Roads**
- System
- Non System
- Utility Line
- USFS Motorized Trails
- USFS Recreation Trails
- County Boundary
- Fire Districts
- Land Ownership**
- Indian Lands or Reservations
- Military or Corps of Engineers
- National Forest Lands
- National Grasslands (USFS)
- National Park Service
- Private Lands
- Public Lands (BLM)
- State Lands
- Municipality



102°37'20"W 102°36'0"W 102°34'40"W 102°33'20"W 102°32'0"W 102°30'40"W 102°29'20"W

43°49'0"N 43°48'0"N 43°47'0"N 43°46'0"N 43°45'0"N 43°44'0"N

102°37'20"W 102°36'0"W 102°34'40"W 102°33'20"W 102°32'0"W 102°30'40"W 102°29'20"W

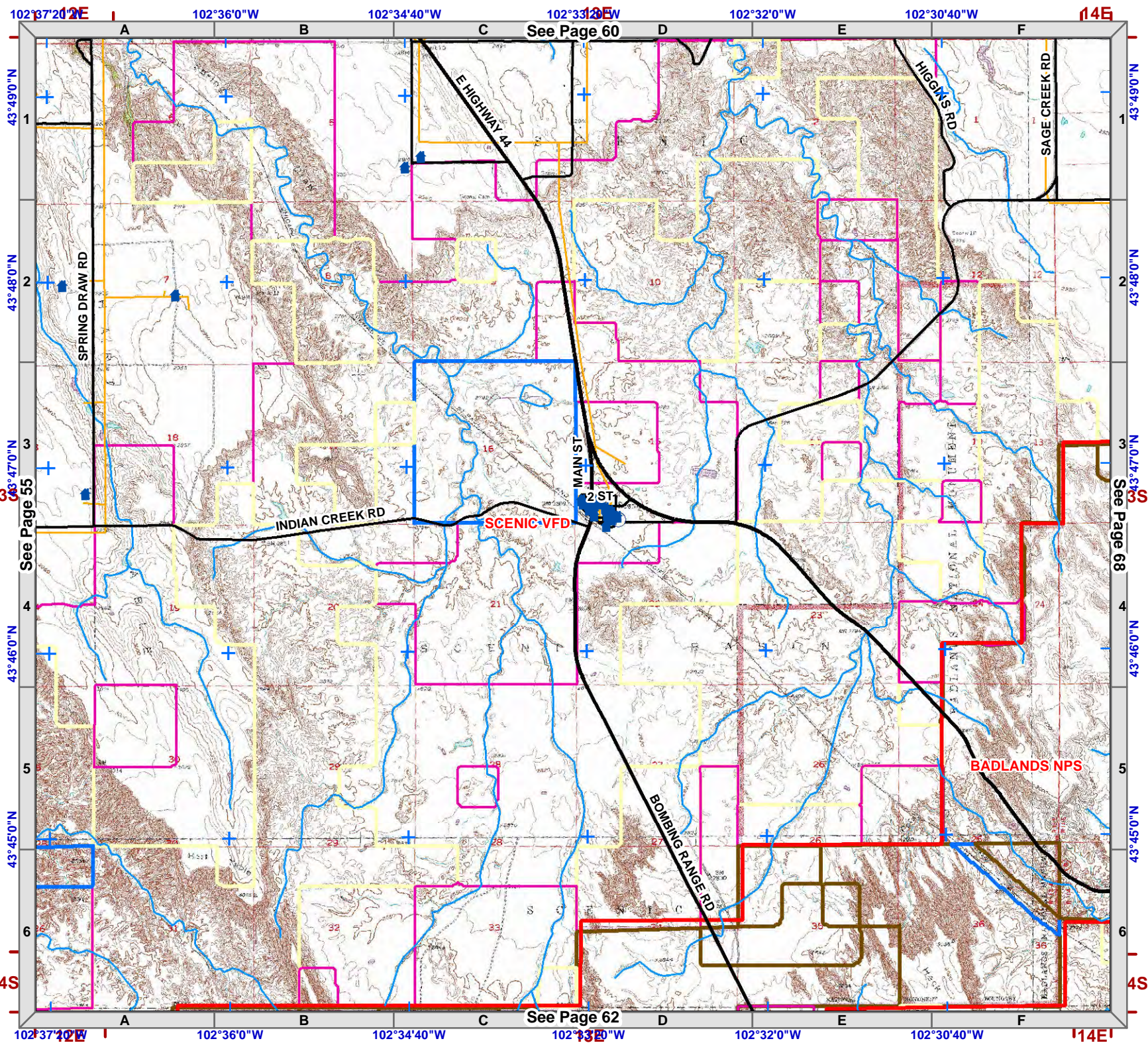
Township 3S
Range 13E



1:50,000
NAD83

Legend

- Structure
- Fire Station
- Critical Infrastructure**
- Radar Tower
- Church Facility
- Communication Tower
- Community Club Facility
- Electrical Substation Facility
- Historic Locations
- Industrial Facility
- Phone Company Switch Facility
- Private Business
- Private Campgrounds
- Stream
- PC Roads**
- Interstate
- Paved
- Gravel
- USFS Roads**
- System
- Non System
- Utility Line
- USFS Motorized Trails
- USFS Recreation Trails
- County Boundary
- Fire Districts
- Land Ownership**
- Indian Lands or Reservations
- Military or Corps of Engineers
- National Forest Lands
- National Grasslands (USFS)
- National Park Service
- Private Lands
- Public Lands (BLM)
- State Lands
- Municipality



See Page 60

See Page 62

See Page 55

See Page 68

4S

4S

102°37'20"E

102°36'0"W

102°34'40"W

102°33'20"E

102°32'0"W

102°30'40"W

14E

A

B

C

D

E

F

1

2

3

4

5

6

43°49'0"N

43°48'0"N

43°47'0"N

43°46'0"N

43°45'0"N

1

2

3

4

5

6

43°49'0"N

43°48'0"N

43°47'0"N

43°46'0"N

43°45'0"N

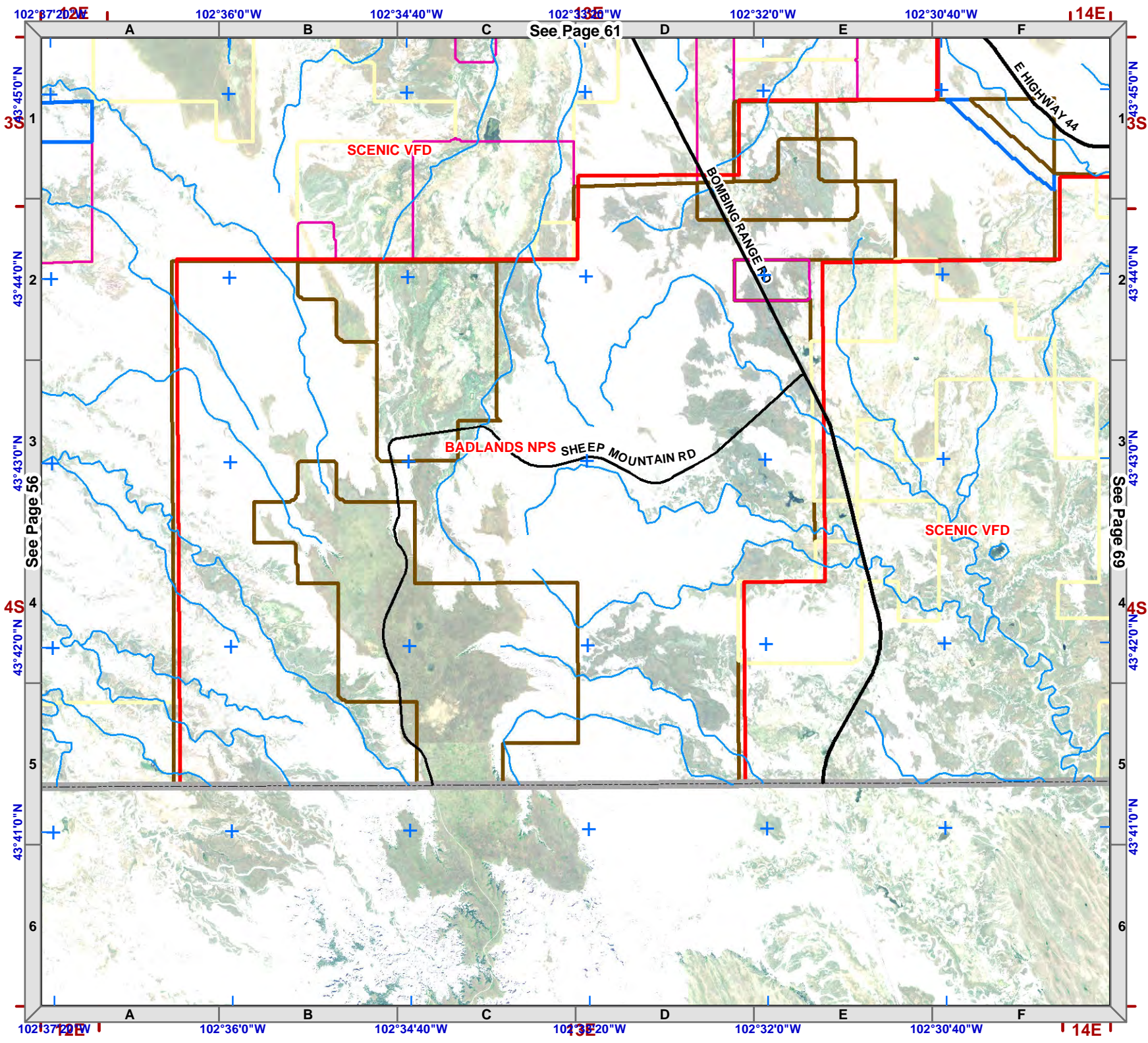
4S



1:50,000
NAD83

Legend

- Structure
- Fire Station
- Critical Infrastructure**
- Radar Tower
- Church Facility
- Communication Tower
- Community Club Facility
- Electrical Substation Facility
- Historic Locations
- Industrial Facility
- Phone Company Switch Facility
- Private Business
- Private Campgrounds
- PC Roads**
- Interstate
- Paved
- Gravel
- USFS Roads**
- System
- Non System
- Utility Line
- USFS Motorized Trails
- USFS Recreation Trails
- County Boundary
- Fire Districts
- Land Ownership**
- Indian Lands or Reservations
- Military or Corps of Engineers
- National Forest Lands
- National Grasslands (USFS)
- National Park Service
- Private Lands
- Public Lands (BLM)
- State Lands
- Municipality



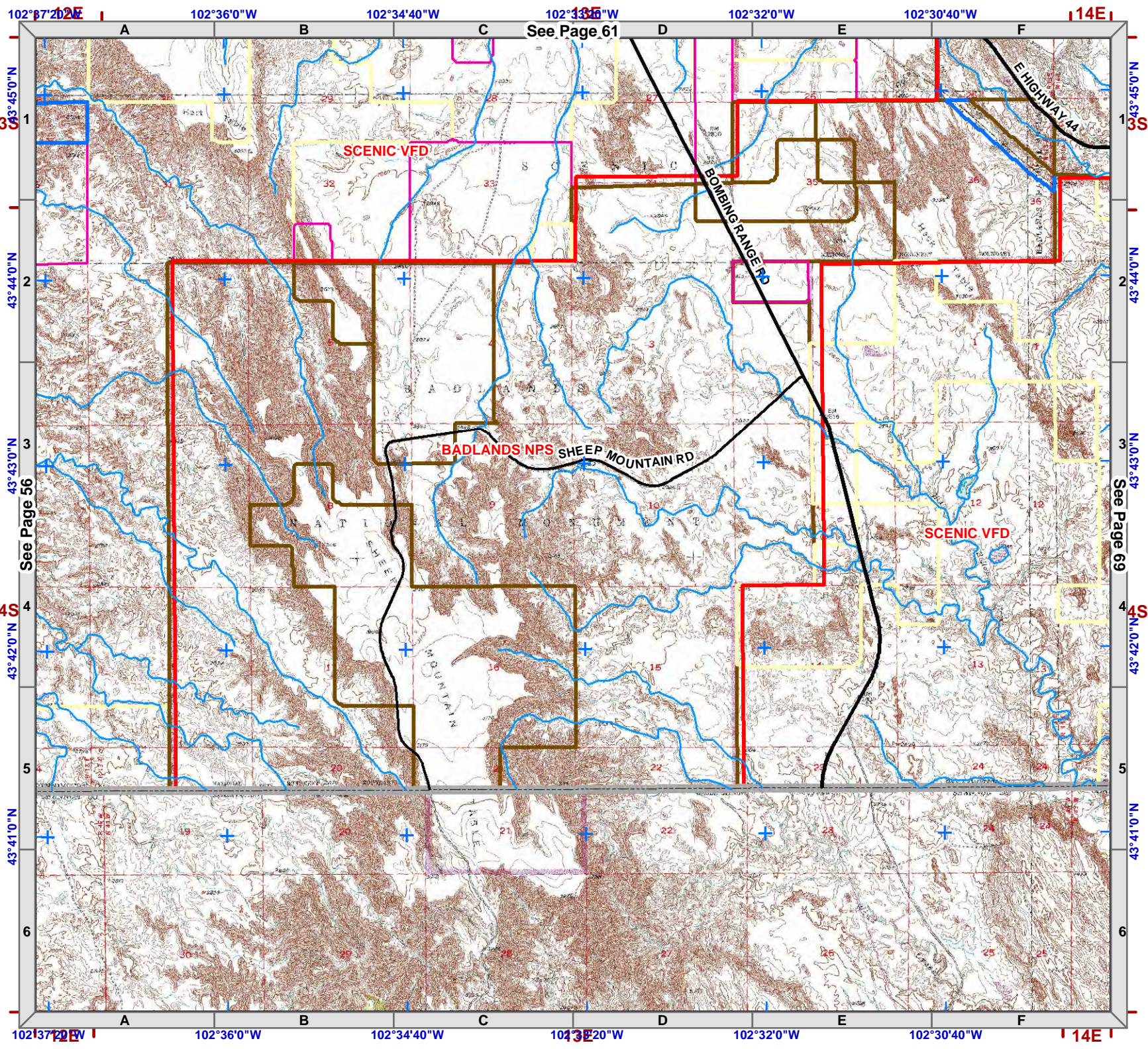
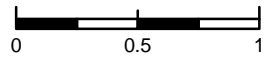
Township 4S
Range 13E



Legend

- Structure
- Fire Station
- Critical Infrastructure**
- Radar Tower
- Church Facility
- Communication Tower
- Community Club Facility
- Electrical Substation Facility
- Historic Locations
- Industrial Facility
- Phone Company Switch Facility
- Private Business
- Private Campgrounds
- Stream**
- Stream
- PC Roads**
- Interstate
- Paved
- Gravel
- USFS Roads**
- System
- Non System
- Utility Line
- USFS Motorized Trails
- USFS Recreation Trails
- County Boundary
- Fire Districts
- Land Ownership**
- Indian Lands or Reservations
- Military or Corps of Engineers
- National Forest Lands
- National Grasslands (USFS)
- National Park Service
- Private Lands
- Public Lands (BLM)
- State Lands
- Municipality

1:50,000
NAD83



See Page 61

See Page 56

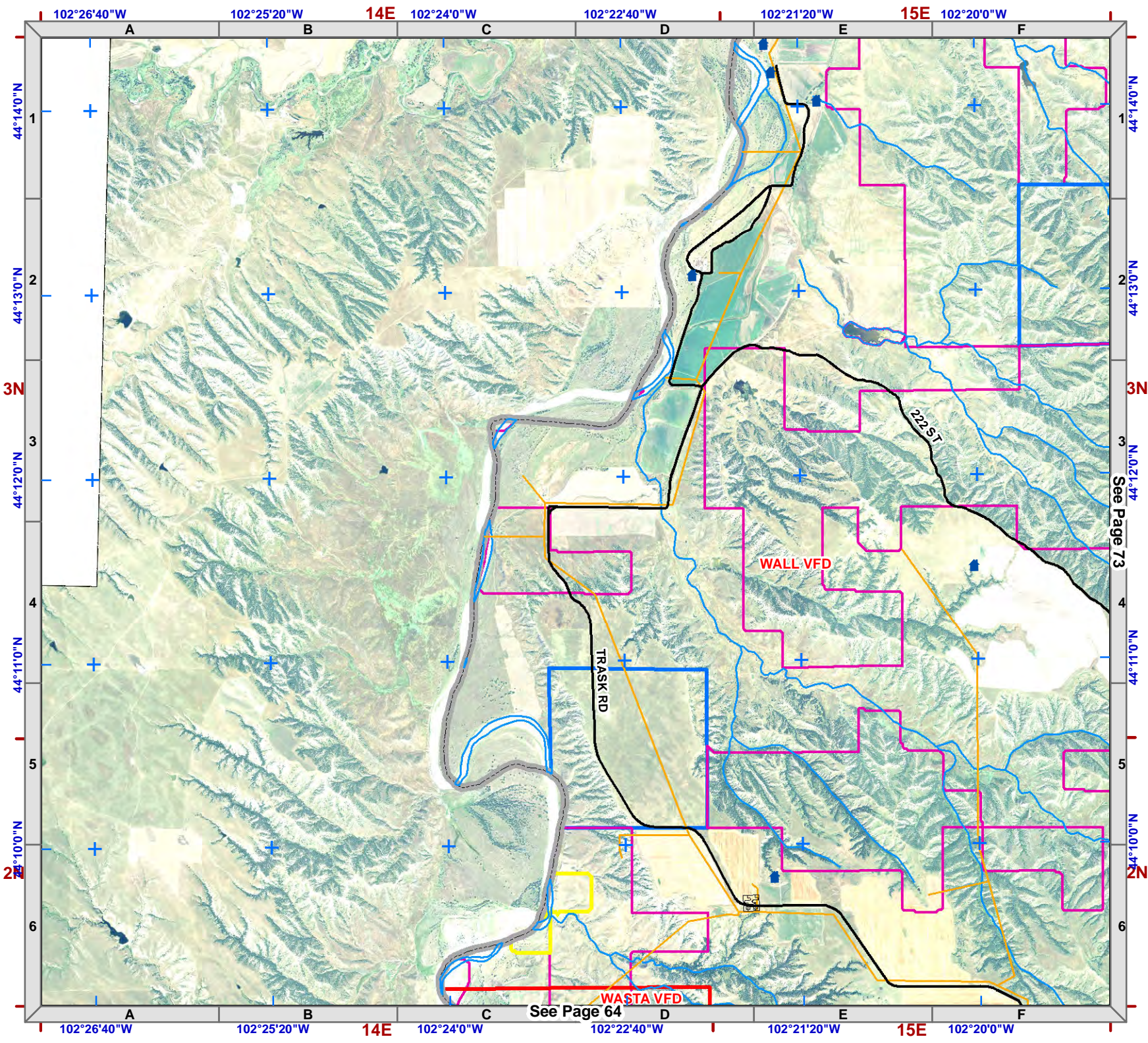
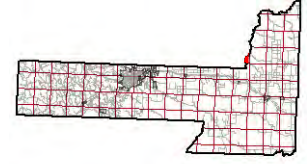
See Page 69



1:50,000
NAD83

Legend

- Structure
- Fire Station
- Critical Infrastructure**
- Radar Tower
- Church Facility
- Communication Tower
- Community Club Facility
- Electrical Substation Facility
- Historic Locations
- Industrial Facility
- Phone Company Switch Facility
- Private Business
- Private Campgrounds
- Stream
- PC Roads**
- Interstate
- Paved
- Gravel
- USFS Roads**
- System
- Non System
- Utility Line
- USFS Motorized Trails
- USFS Recreation Trails
- County Boundary
- Fire Districts
- Land Ownership**
- Indian Lands or Reservations
- Military or Corps of Engineers
- National Forest Lands
- National Grasslands (USFS)
- National Park Service
- Private Lands
- Public Lands (BLM)
- State Lands
- Municipality



See Page 64

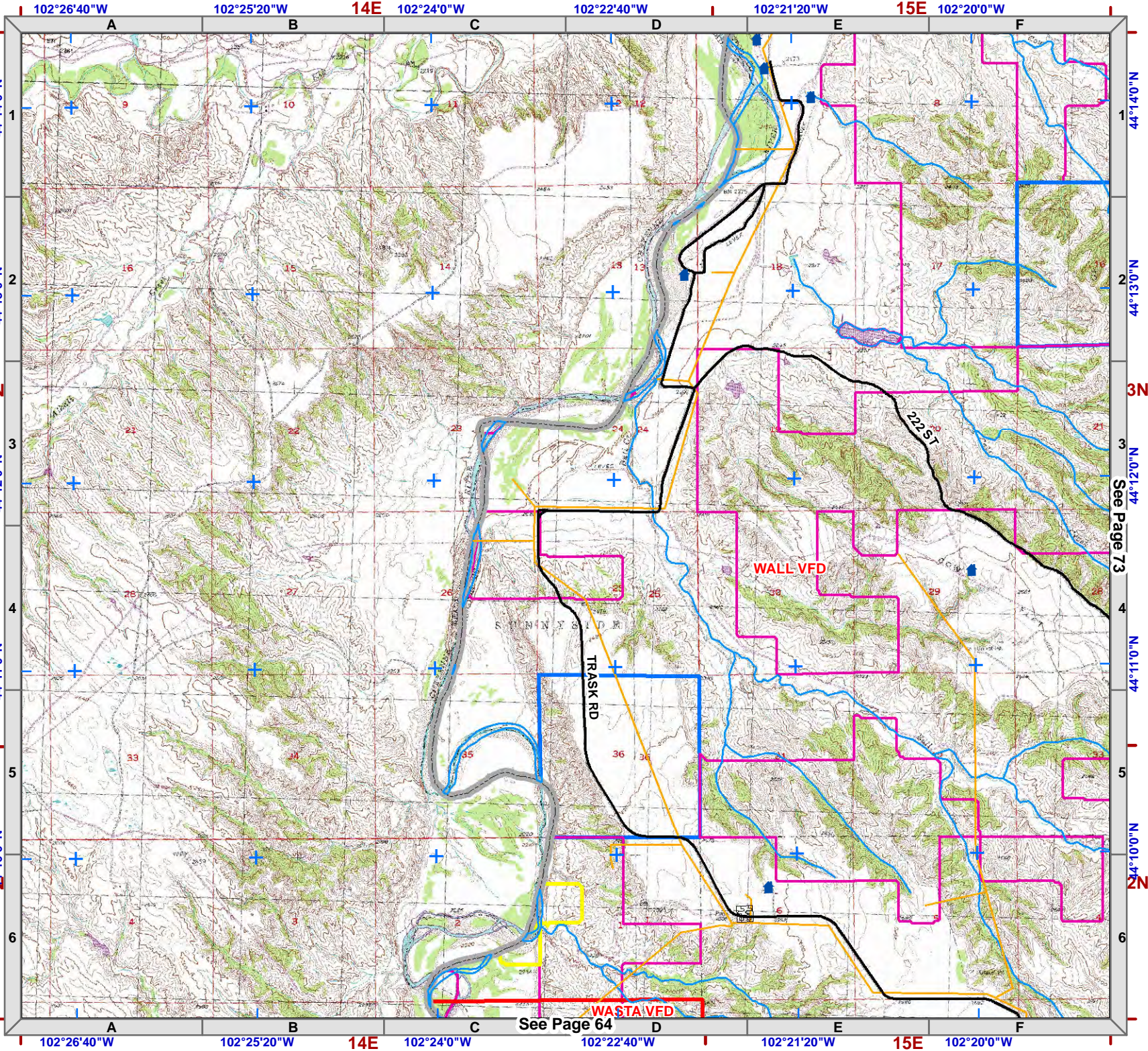
See Page 73



1:50,000
NAD83

Legend

- Structure
- Fire Station
- Critical Infrastructure**
- Radar Tower
- Church Facility
- Communication Tower
- Community Club Facility
- Electrical Substation Facility
- Historic Locations
- Industrial Facility
- Phone Company Switch Facility
- Private Business
- Private Campgrounds
- Stream
- PC Roads**
- Interstate
- Paved
- Gravel
- USFS Roads**
- System
- Non System
- Utility Line
- USFS Motorized Trails
- USFS Recreation Trails
- County Boundary
- Fire Districts
- Land Ownership**
- Indian Lands or Reservations
- Military or Corps of Engineers
- National Forest Lands
- National Grasslands (USFS)
- National Park Service
- Private Lands
- Public Lands (BLM)
- State Lands
- Municipality



See Page 64

See Page 73

WALL VFD

WASTA VFD

































TRASK RD

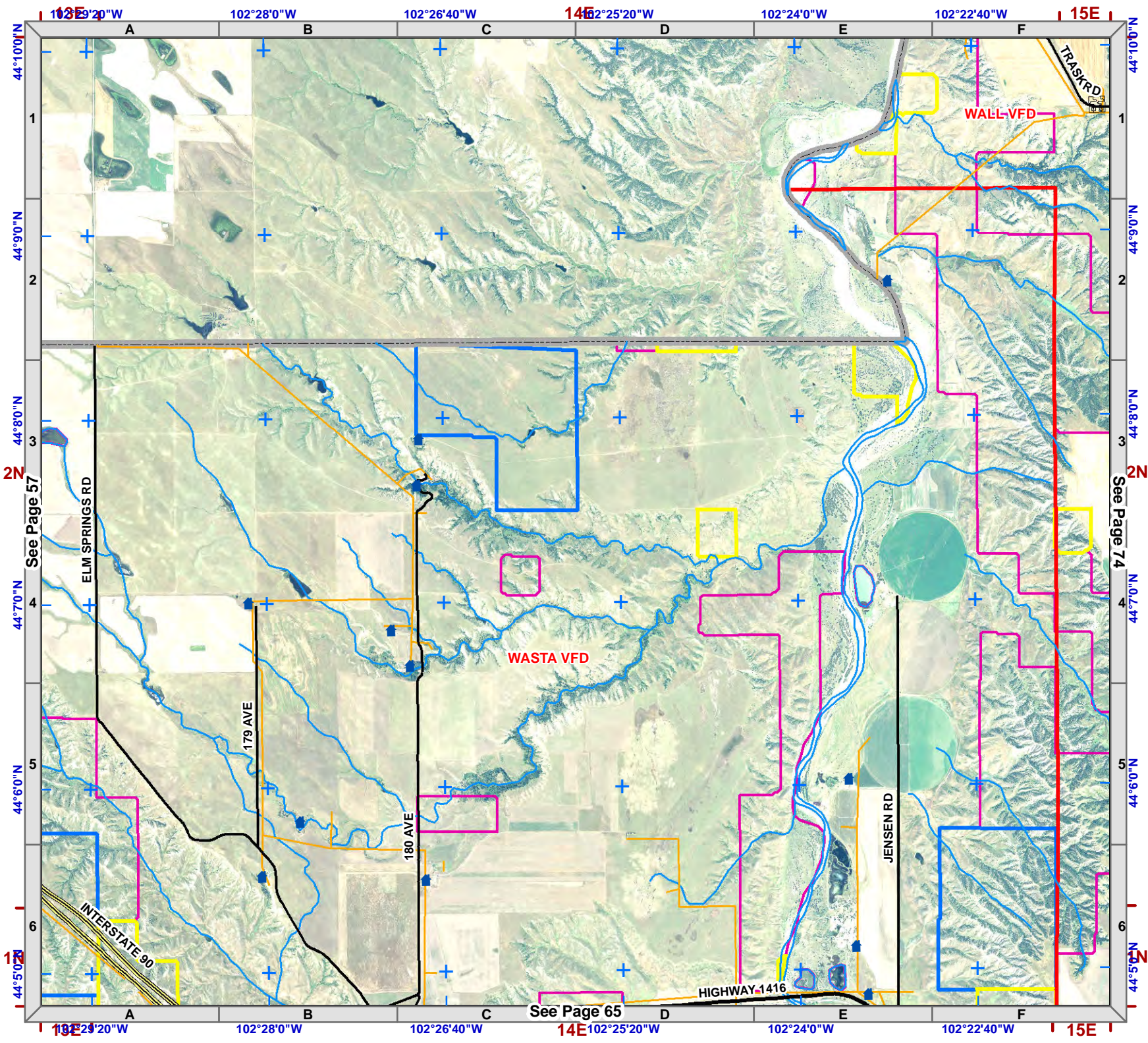
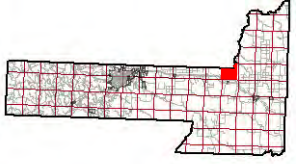
222 ST



1:50,000
NAD83

Legend

-  Structure
-  Fire Station
- Critical Infrastructure**
-  Radar Tower
-  Church Facility
-  Communication Tower
-  Community Club Facility
-  Electrical Substation Facility
-  Historic Locations
-  Industrial Facility
-  Phone Company Switch Facility
-  Private Business
-  Private Campgrounds
-  Stream
- PC Roads**
-  Interstate
-  Paved
-  Gravel
- USFS Roads**
-  System
-  Non System
-  Utility Line
-  USFS Motorized Trails
-  USFS Recreation Trails
-  County Boundary
-  Fire Districts
- Land Ownership**
-  Indian Lands or Reservations
-  Military or Corps of Engineers
-  National Forest Lands
-  National Grasslands (USFS)
-  National Park Service
-  Private Lands
-  Public Lands (BLM)
-  State Lands
-  Municipality



See Page 57

See Page 74

See Page 65

WALL-VFD

WASTA VFD

ELM SPRINGS RD

179 AVE

180 AVE

JENSEN RD

HIGHWAY 1416

TRASK RD

INTERSTATE 90



1:50,000
NAD83

Legend

- Structure
- Fire Station
- Critical Infrastructure**
- Radar Tower
- Church Facility
- Communication Tower
- Community Club Facility
- Electrical Substation Facility

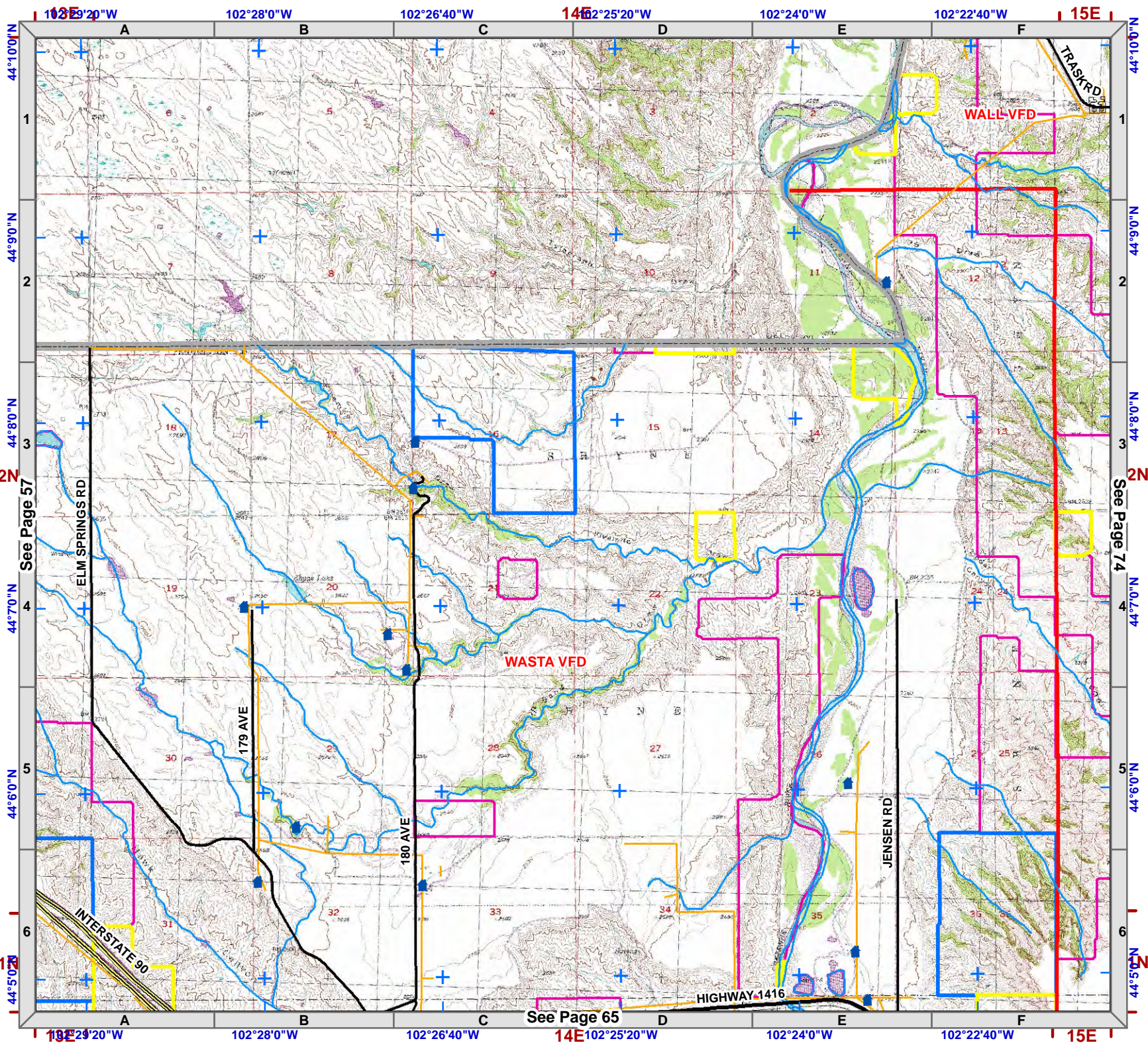
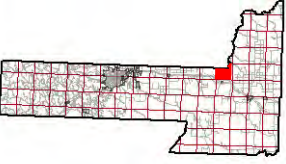
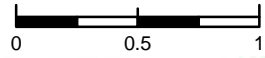


- (HS)** Historic Locations
- Industrial Facility
- Phone Company Switch Facility
- Private Business
- Private Campgrounds
- Stream

- PC Roads**
- Interstate
- Paved
- Gravel

- USFS Roads**
- System
- Non System
- Utility Line
- USFS Motorized Trails
- USFS Recreation Trails
- County Boundary
- Fire Districts

- Land Ownership**
- Indian Lands or Reservations
- Military or Corps of Engineers
- National Forest Lands
- National Grasslands (USFS)
- National Park Service
- Private Lands
- Public Lands (BLM)
- State Lands
- Municipality



2N
See Page 57

2N
See Page 74

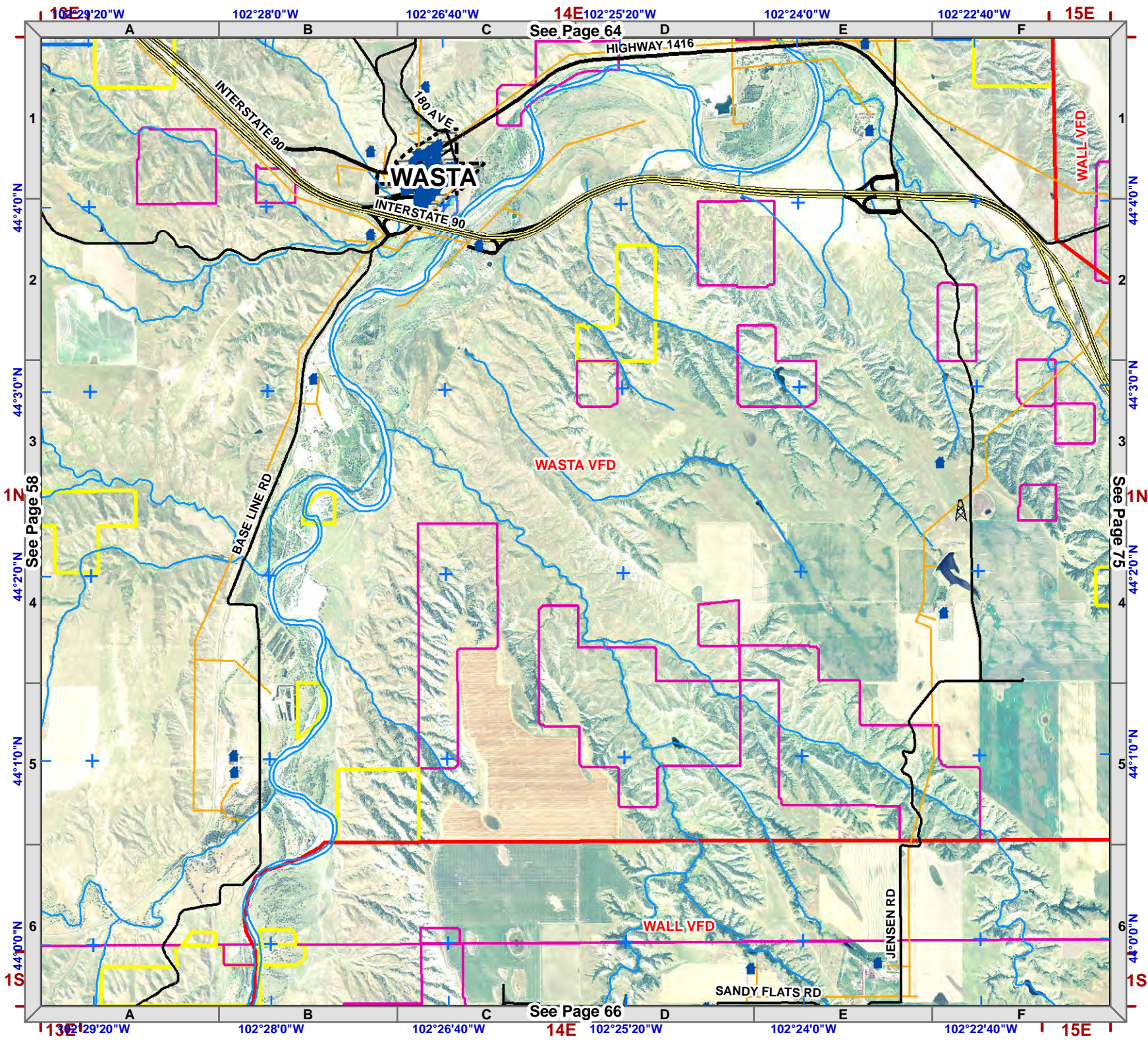
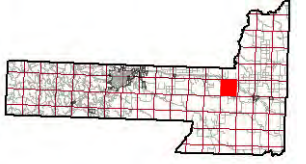
See Page 65



1:50,000
NAD83

Legend

- Structure
- Fire Station
- Critical Infrastructure**
- Radar Tower
- Church Facility
- Communication Tower
- Community Club Facility
- Electrical Substation Facility
- Historic Locations
- Industrial Facility
- Phone Company Switch Facility
- Private Business
- Private Campgrounds
- Stream
- PC Roads**
- Interstate
- Paved
- Gravel
- USFS Roads**
- System
- Non System
- Utility Line
- USFS Motorized Trails
- USFS Recreation Trails
- County Boundary
- Fire Districts
- Land Ownership**
- Indian Lands or Reservations
- Military or Corps of Engineers
- National Forest Lands
- National Grasslands (USFS)
- National Park Service
- Private Lands
- Public Lands (BLM)
- State Lands
- Municipality



See Page 64

See Page 58

See Page 75

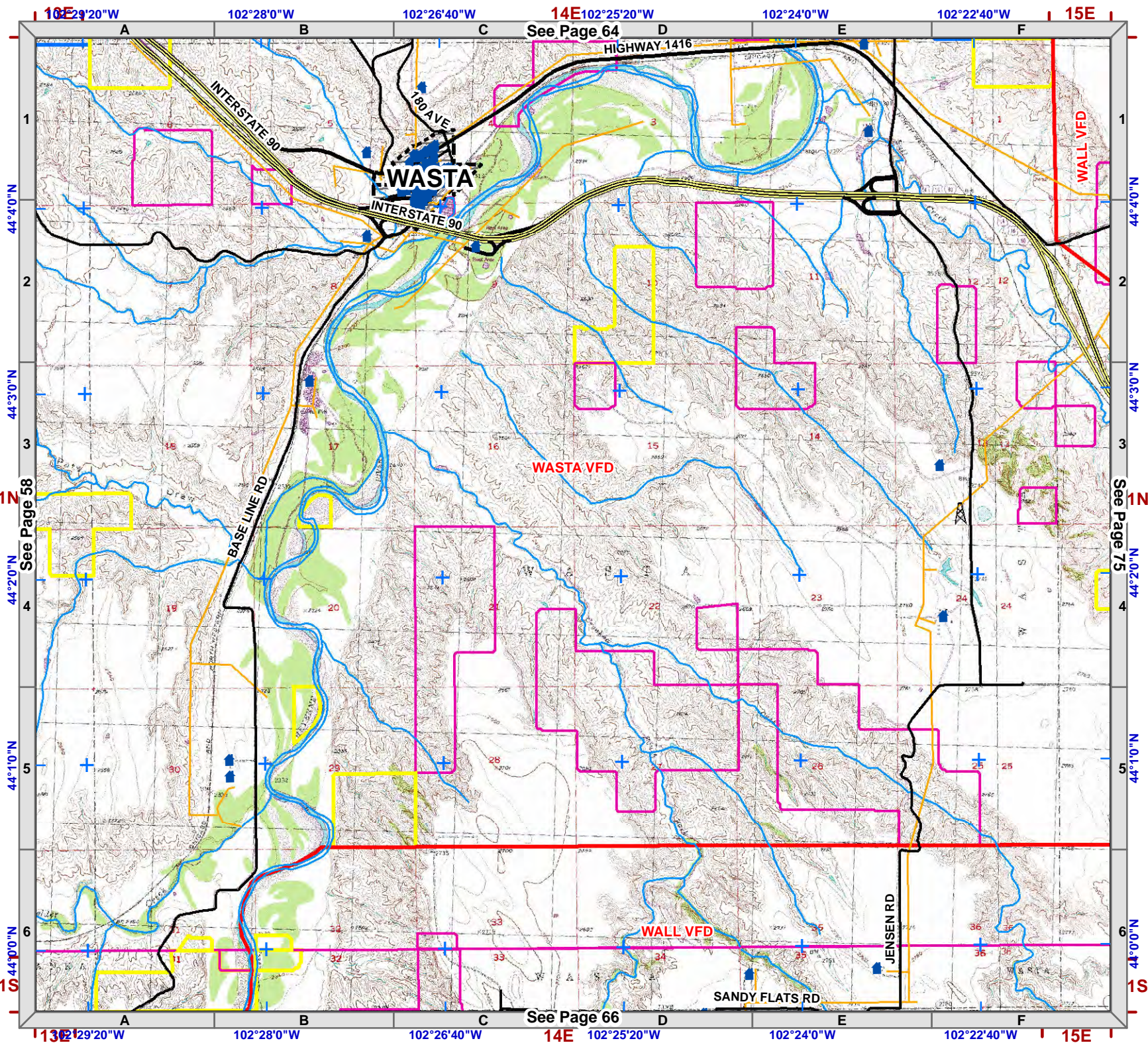
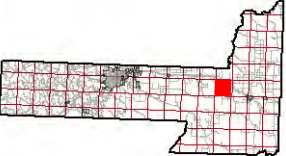
See Page 66



1:50,000
NAD83

Legend

- Structure
- Fire Station
- Critical Infrastructure**
- Radar Tower
- Church Facility
- Communication Tower
- Community Club Facility
- Electrical Substation Facility
- Historic Locations
- Industrial Facility
- Phone Company Switch Facility
- Private Business
- Private Campgrounds
- Stream
- PC Roads**
- Interstate
- Paved
- Gravel
- USFS Roads**
- System
- Non System
- Utility Line
- USFS Motorized Trails
- USFS Recreation Trails
- County Boundary
- Fire Districts
- Land Ownership**
- Indian Lands or Reservations
- Military or Corps of Engineers
- National Forest Lands
- National Grasslands (USFS)
- National Park Service
- Private Lands
- Public Lands (BLM)
- State Lands
- Municipality



See Page 64

See Page 58

See Page 66

See Page 75

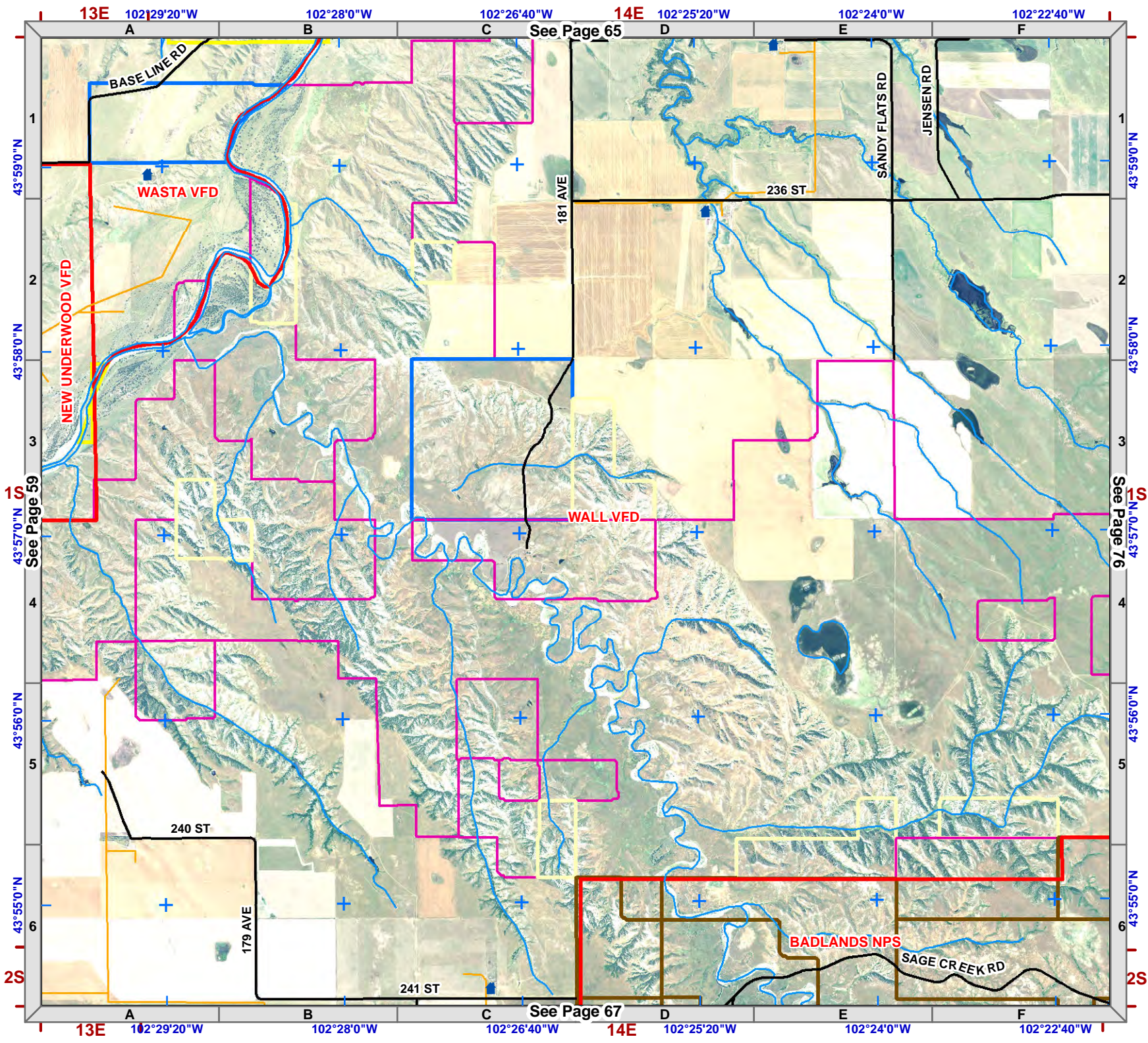
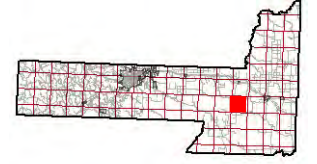


1:50,000
NAD83



Legend

- Structure
- Fire Station
- Critical Infrastructure**
- Radar Tower
- Church Facility
- Communication Tower
- Community Club Facility
- Electrical Substation Facility
- Historic Locations
- Industrial Facility
- Phone Company Switch Facility
- Private Business
- Private Campgrounds
- Stream
- PC Roads**
- Interstate
- Paved
- Gravel
- USFS Roads**
- System
- Non System
- Utility Line
- USFS Motorized Trails
- USFS Recreation Trails
- County Boundary
- Fire Districts
- Land Ownership**
- Indian Lands or Reservations
- Military or Corps of Engineers
- National Forest Lands
- National Grasslands (USFS)
- National Park Service
- Private Lands
- Public Lands (BLM)
- State Lands
- Municipality



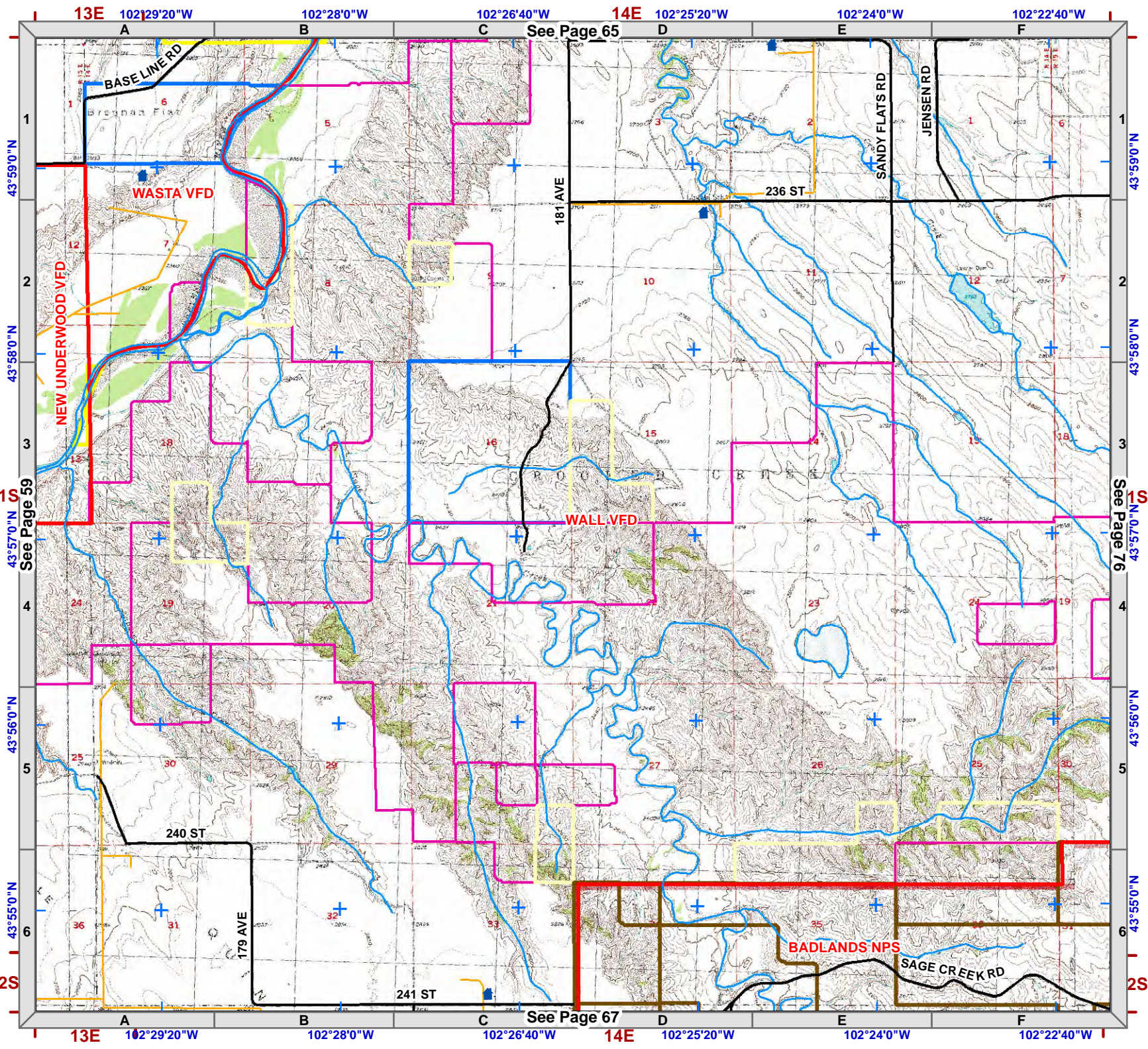
Township 1S
Range 14E



1:50,000
NAD83

Legend

- Structure
- Fire Station
- Critical Infrastructure**
- Radar Tower
- Church Facility
- Communication Tower
- Community Club Facility
- Electrical Substation Facility
- Historic Locations
- Industrial Facility
- Phone Company Switch Facility
- Private Business
- Private Campgrounds
- Stream
- PC Roads**
- Interstate
- Paved
- Gravel
- USFS Roads**
- System
- Non System
- Utility Line
- USFS Motorized Trails
- USFS Recreation Trails
- County Boundary
- Fire Districts
- Land Ownership**
- Indian Lands or Reservations
- Military or Corps of Engineers
- National Forest Lands
- National Grasslands (USFS)
- National Park Service
- Private Lands
- Public Lands (BLM)
- State Lands
- Municipality

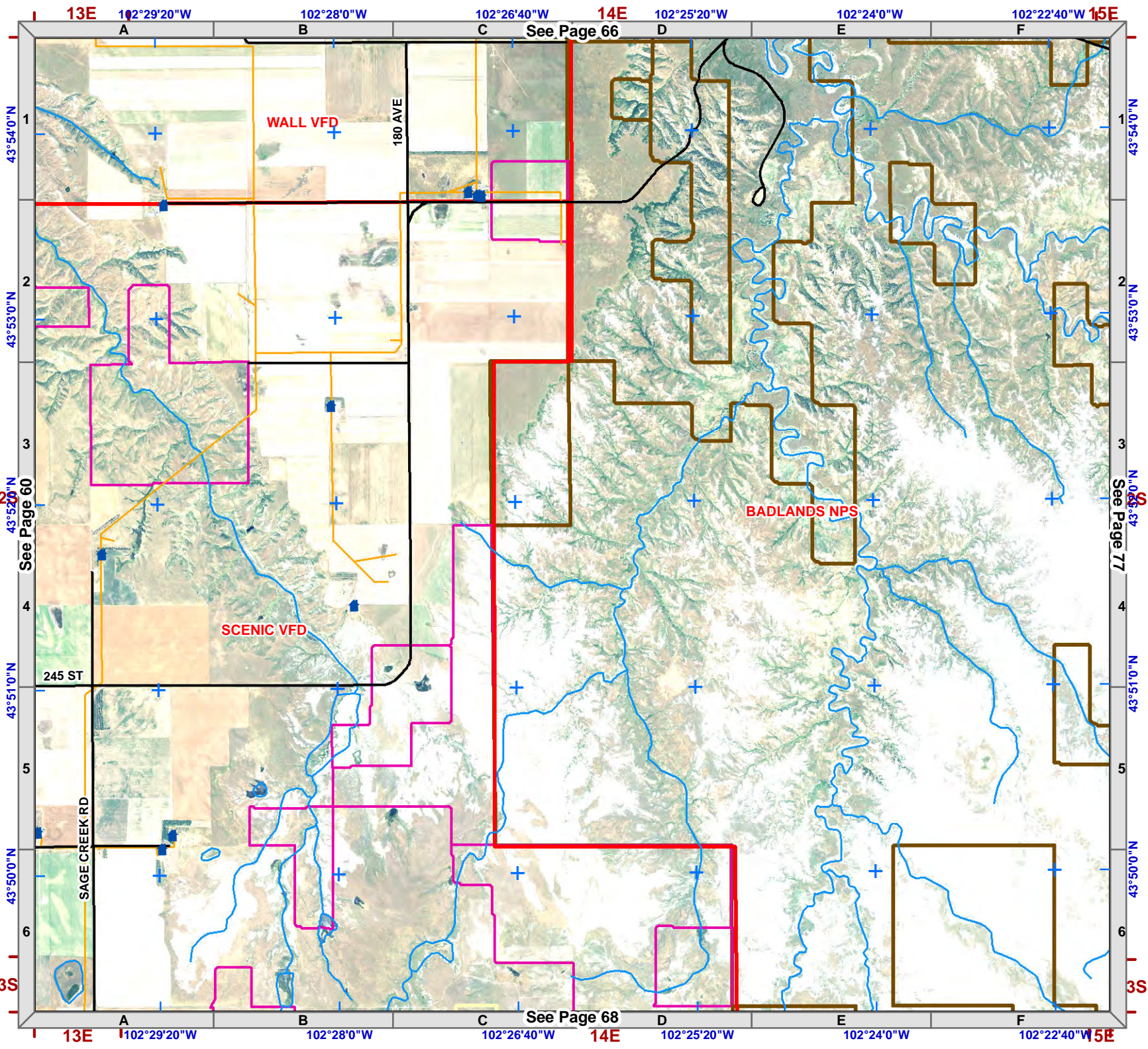
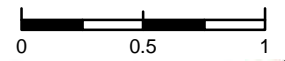




1:50,000
NAD83

Legend

- Structure
- Fire Station
- Critical Infrastructure**
- Radar Tower
- Church Facility
- Communication Tower
- Community Club Facility
- Electrical Substation Facility
- Historic Locations
- Industrial Facility
- Phone Company Switch Facility
- Private Business
- Private Campgrounds
- Stream
- PC Roads**
- Interstate
- Paved
- Gravel
- USFS Roads**
- System
- Non System
- Utility Line
- USFS Motorized Trails
- USFS Recreation Trails
- County Boundary
- Fire Districts
- Land Ownership**
- Indian Lands or Reservations
- Military or Corps of Engineers
- National Forest Lands
- National Grasslands (USFS)
- National Park Service
- Private Lands
- Public Lands (BLM)
- State Lands
- Municipality



13E 102°29'20"W 102°28'0"W 102°26'40"W 14E 102°25'20"W 102°24'0"W 102°22'40"W 15E

A B C See Page 66 D E F

1 43°54'0"N

2 43°53'0"N

3 43°52'0"N See Page 60

4 43°51'0"N

5 43°50'0"N

6 43°50'0"N See Page 77

13E 102°29'20"W 102°28'0"W 102°26'40"W 14E 102°25'20"W 102°24'0"W 102°22'40"W 15E

A B C See Page 68 D E F

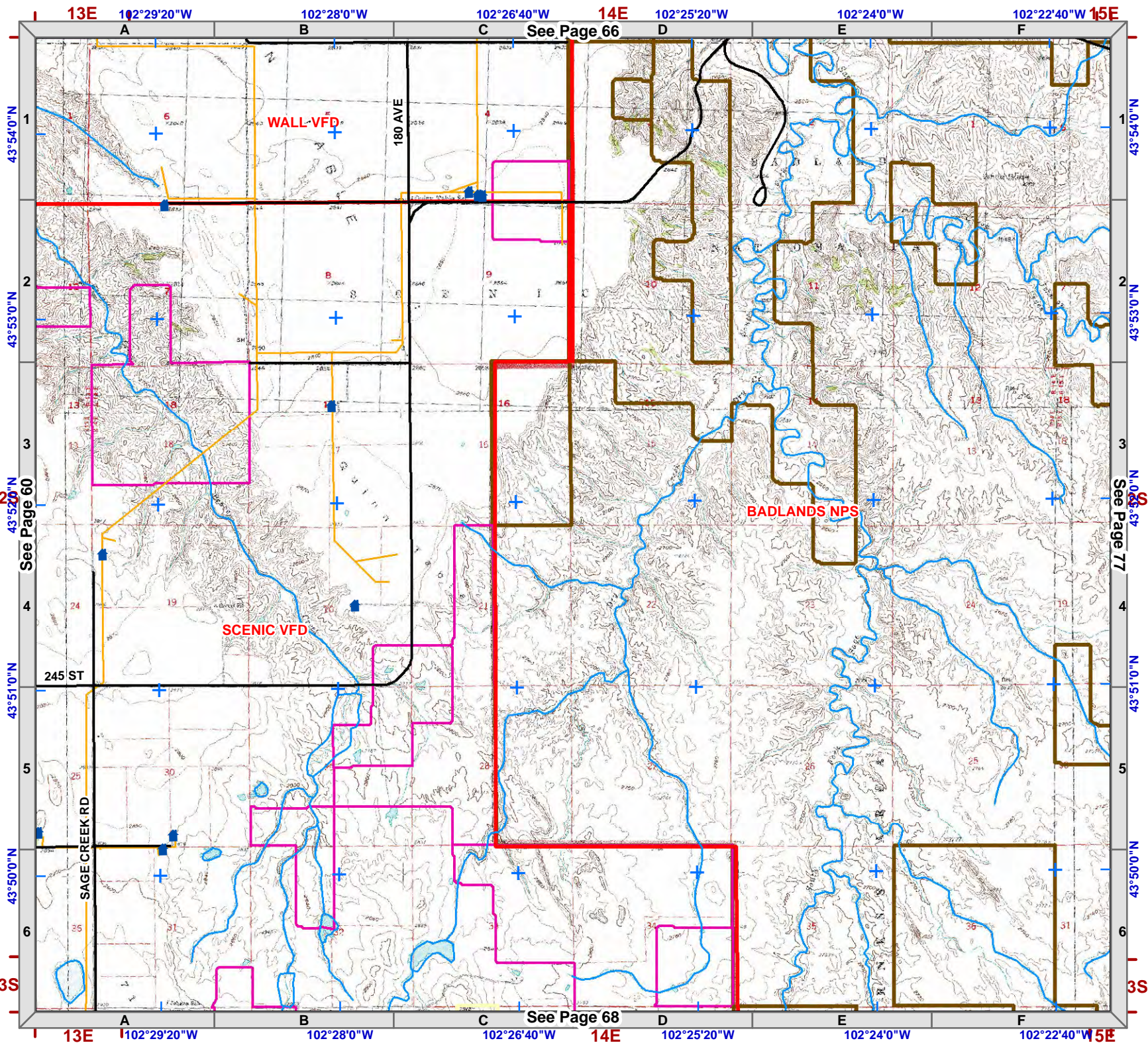
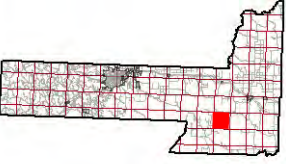


1:50,000
NAD83



Legend

- Structure
- Fire Station
- Critical Infrastructure**
- Radar Tower
- Church Facility
- Communication Tower
- Community Club Facility
- Electrical Substation Facility
- Historic Locations
- Industrial Facility
- Phone Company Switch Facility
- Private Business
- Private Campgrounds
- Stream
- PC Roads**
- Interstate
- Paved
- Gravel
- USFS Roads**
- System
- Non System
- Utility Line
- USFS Motorized Trails
- USFS Recreation Trails
- County Boundary
- Fire Districts
- Land Ownership**
- Indian Lands or Reservations
- Military or Corps of Engineers
- National Forest Lands
- National Grasslands (USFS)
- National Park Service
- Private Lands
- Public Lands (BLM)
- State Lands
- Municipality



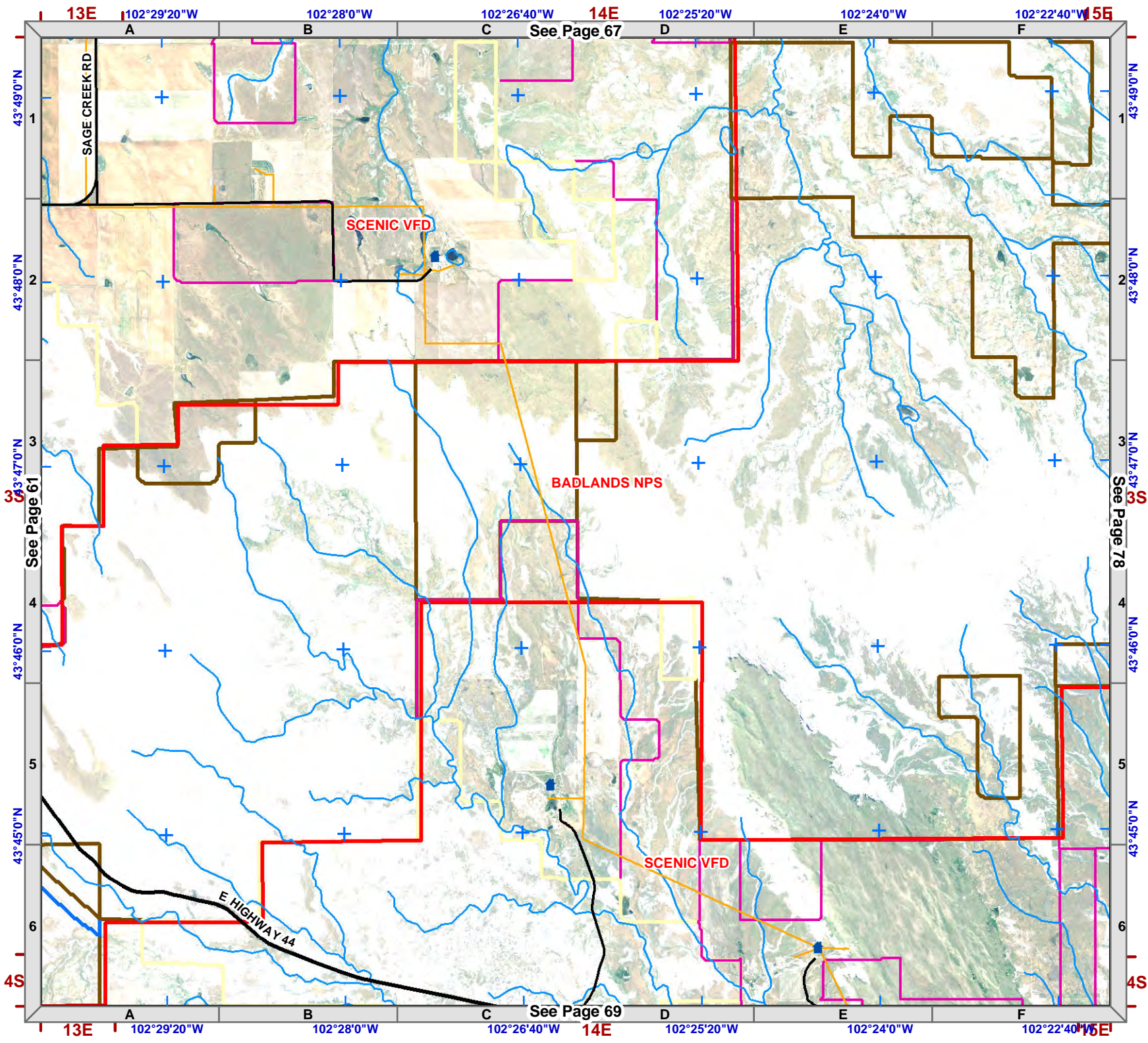
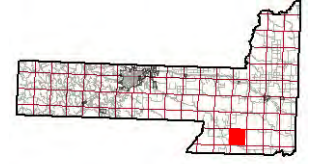
13E 102°29'20\"/>



1:50,000
NAD83

Legend

- Structure
- Fire Station
- Critical Infrastructure**
- Radar Tower
- Church Facility
- Communication Tower
- Community Club Facility
- Electrical Substation Facility
- Historic Locations
- Industrial Facility
- Phone Company Switch Facility
- Private Business
- Private Campgrounds
- Stream
- PC Roads**
- Interstate
- Paved
- Gravel
- USFS Roads**
- System
- Non System
- Utility Line
- USFS Motorized Trails
- USFS Recreation Trails
- County Boundary
- Fire Districts
- Land Ownership**
- Indian Lands or Reservations
- Military or Corps of Engineers
- National Forest Lands
- National Grasslands (USFS)
- National Park Service
- Private Lands
- Public Lands (BLM)
- State Lands
- Municipality



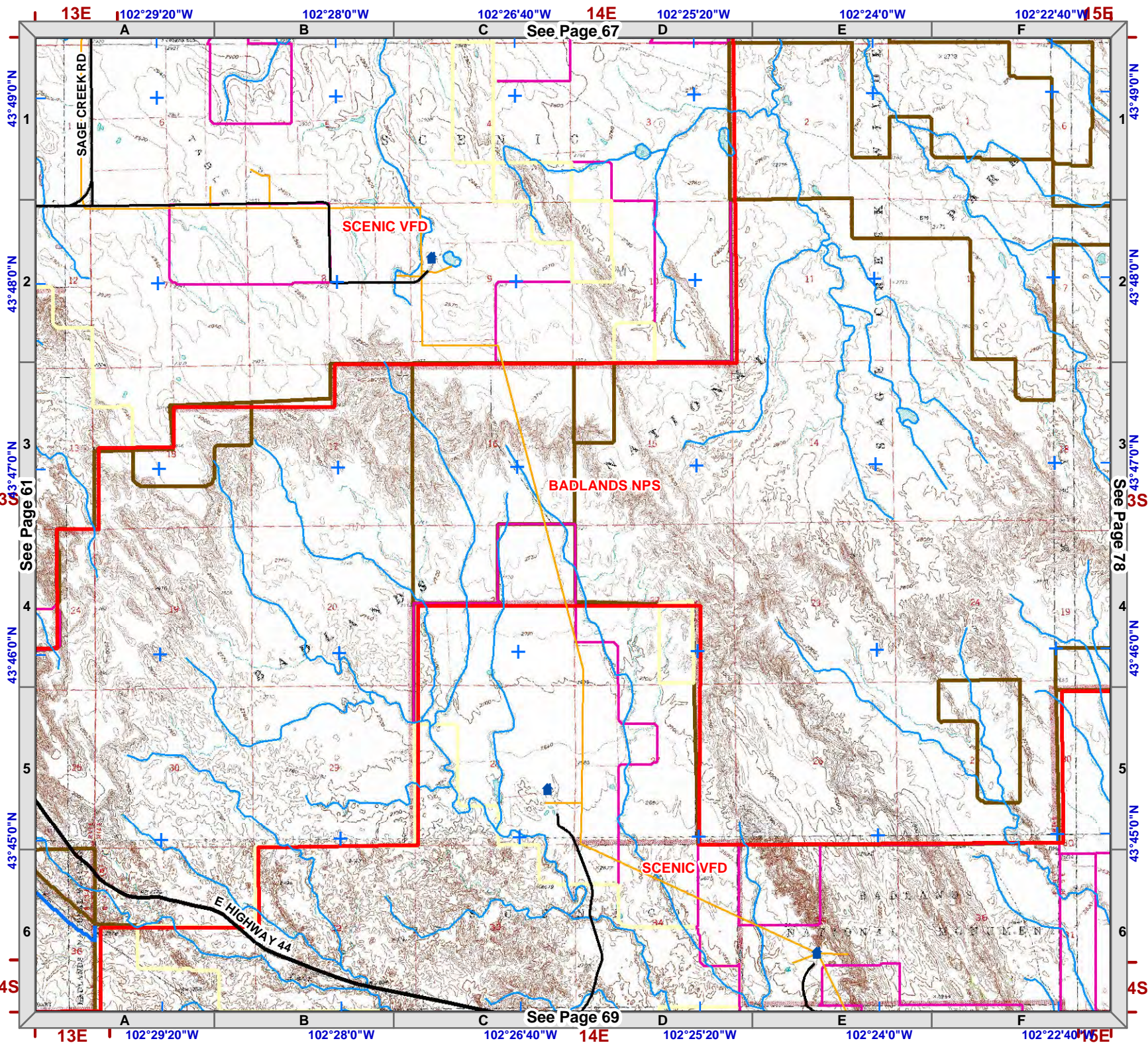
Township 3S
Range 14E



1:50,000
NAD83

Legend
































- Structure
- Fire Station
- Critical Infrastructure**
- Radar Tower
- Church Facility
- Communication Tower
- Community Club Facility
- Electrical Substation Facility
- Historic Locations
- Industrial Facility
- Phone Company Switch Facility
- Private Business
- Private Campgrounds
- Stream
- PC Roads**
- Interstate
- Paved
- Gravel
- USFS Roads**
- System
- Non System
- Utility Line
- USFS Motorized Trails
- USFS Recreation Trails
- County Boundary
- Fire Districts
- Land Ownership**
- Indian Lands or Reservations
- Military or Corps of Engineers
- National Forest Lands
- National Grasslands (USFS)
- National Park Service
- Private Lands
- Public Lands (BLM)
- State Lands
- Municipality

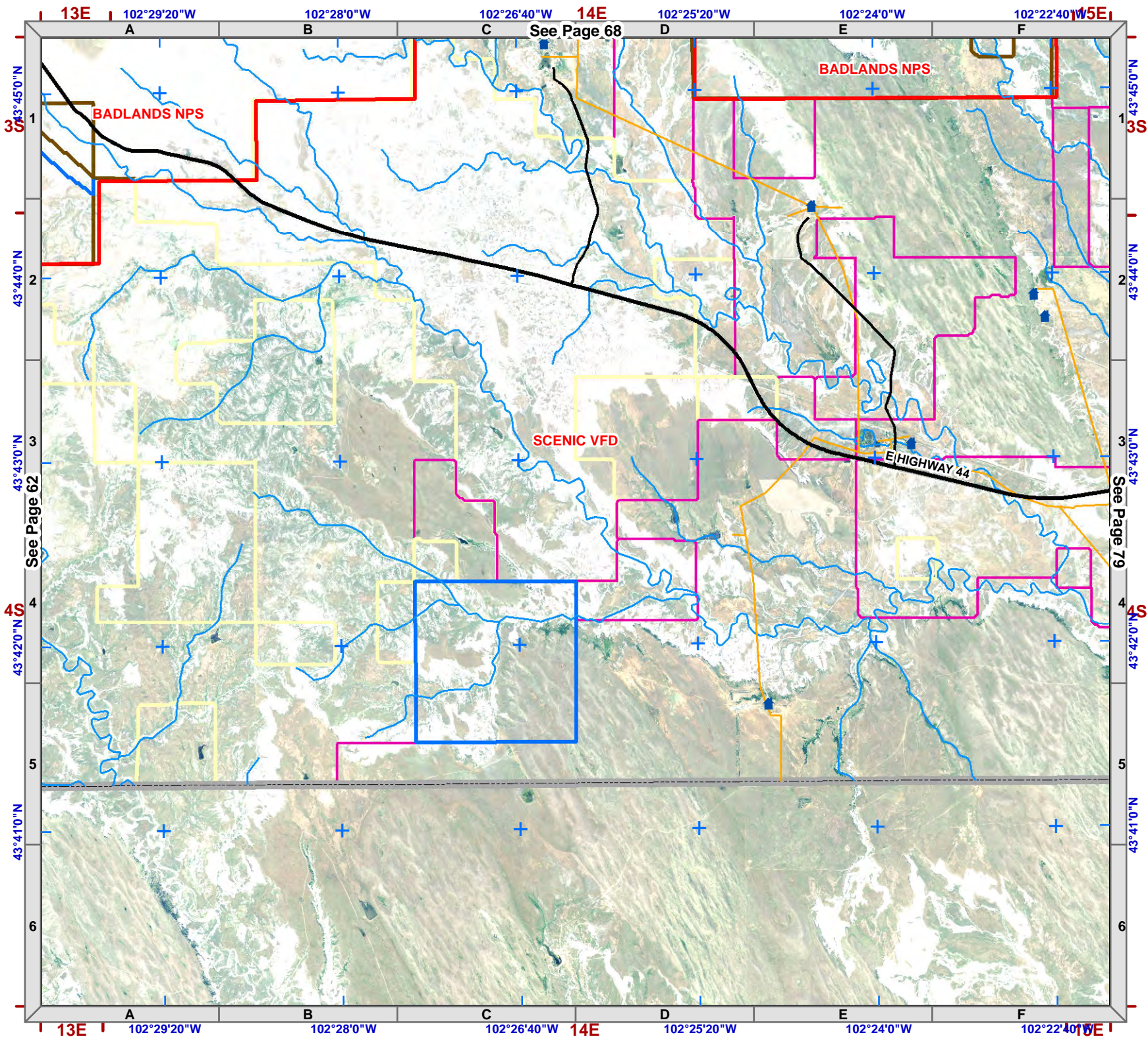
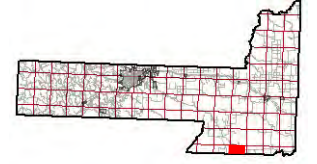




1:50,000
NAD83

Legend

-  Structure
-  Fire Station
- Critical Infrastructure**
-  Radar Tower
-  Church Facility
-  Communication Tower
-  Community Club Facility
-  Electrical Substation Facility
-  Historic Locations
-  Industrial Facility
-  Phone Company Switch Facility
-  Private Business
-  Private Campgrounds
- PC Roads**
-  Interstate
-  Paved
-  Gravel
- USFS Roads**
-  System
-  Non System
-  Utility Line
-  USFS Motorized Trails
-  USFS Recreation Trails
-  County Boundary
- Fire Districts**
-  Fire Districts
- Land Ownership**
-  Indian Lands or Reservations
-  Military or Corps of Engineers
-  National Forest Lands
-  National Grasslands (USFS)
-  National Park Service
-  Private Lands
-  Public Lands (BLM)
-  State Lands
-  Municipality



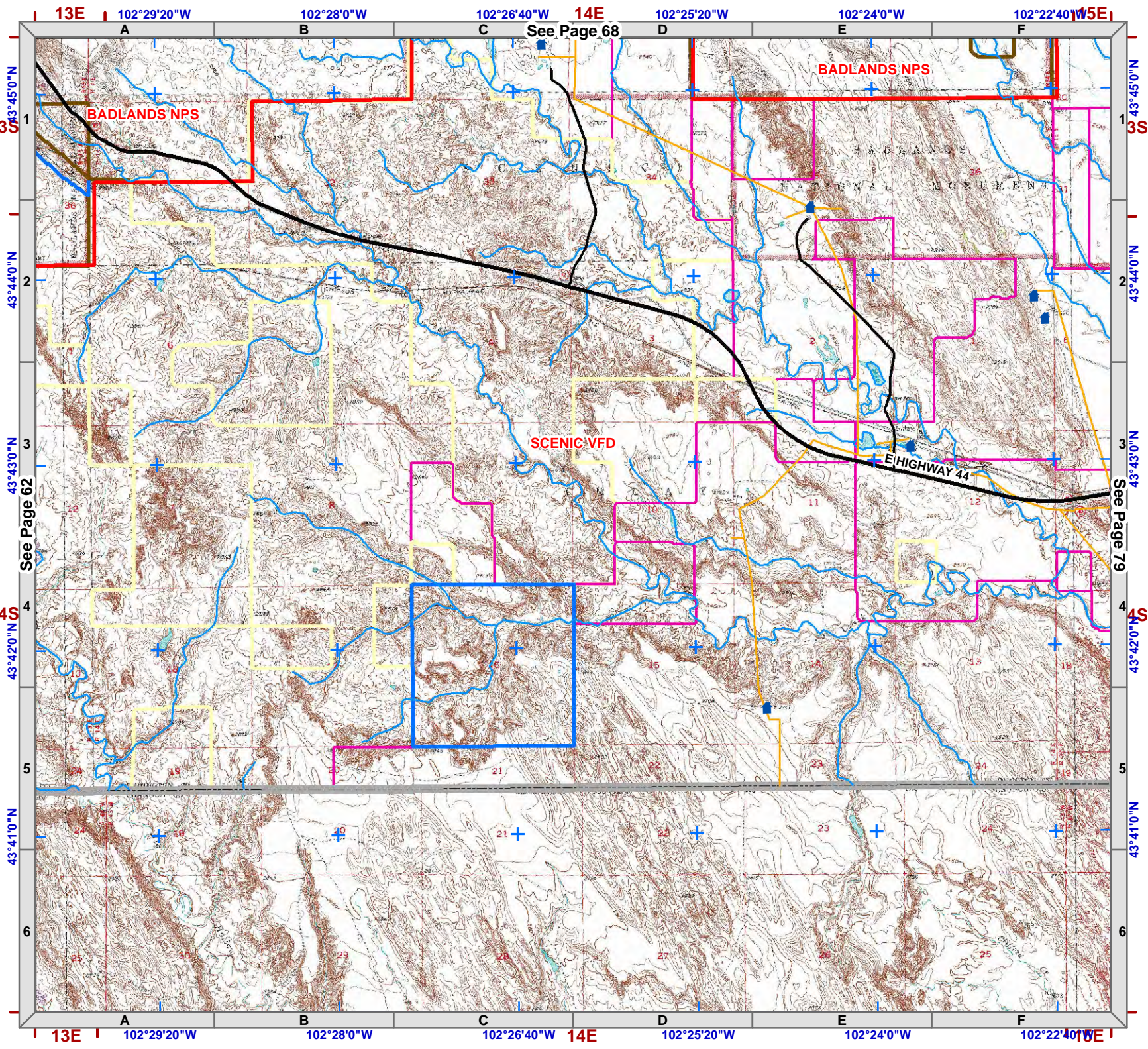


1:50,000
NAD83



Legend

- Structure
- Fire Station
- Critical Infrastructure**
- Radar Tower
- Church Facility
- Communication Tower
- Community Club Facility
- Electrical Substation Facility
- Historic Locations
- Industrial Facility
- Phone Company Switch Facility
- Private Business
- Private Campgrounds
- Stream
- PC Roads**
- Interstate
- Paved
- Gravel
- USFS Roads**
- System
- Non System
- Utility Line
- USFS Motorized Trails
- USFS Recreation Trails
- County Boundary
- Fire Districts
- Land Ownership**
- Indian Lands or Reservations
- Military or Corps of Engineers
- National Forest Lands
- National Grasslands (USFS)
- National Park Service
- Private Lands
- Public Lands (BLM)
- State Lands
- Municipality

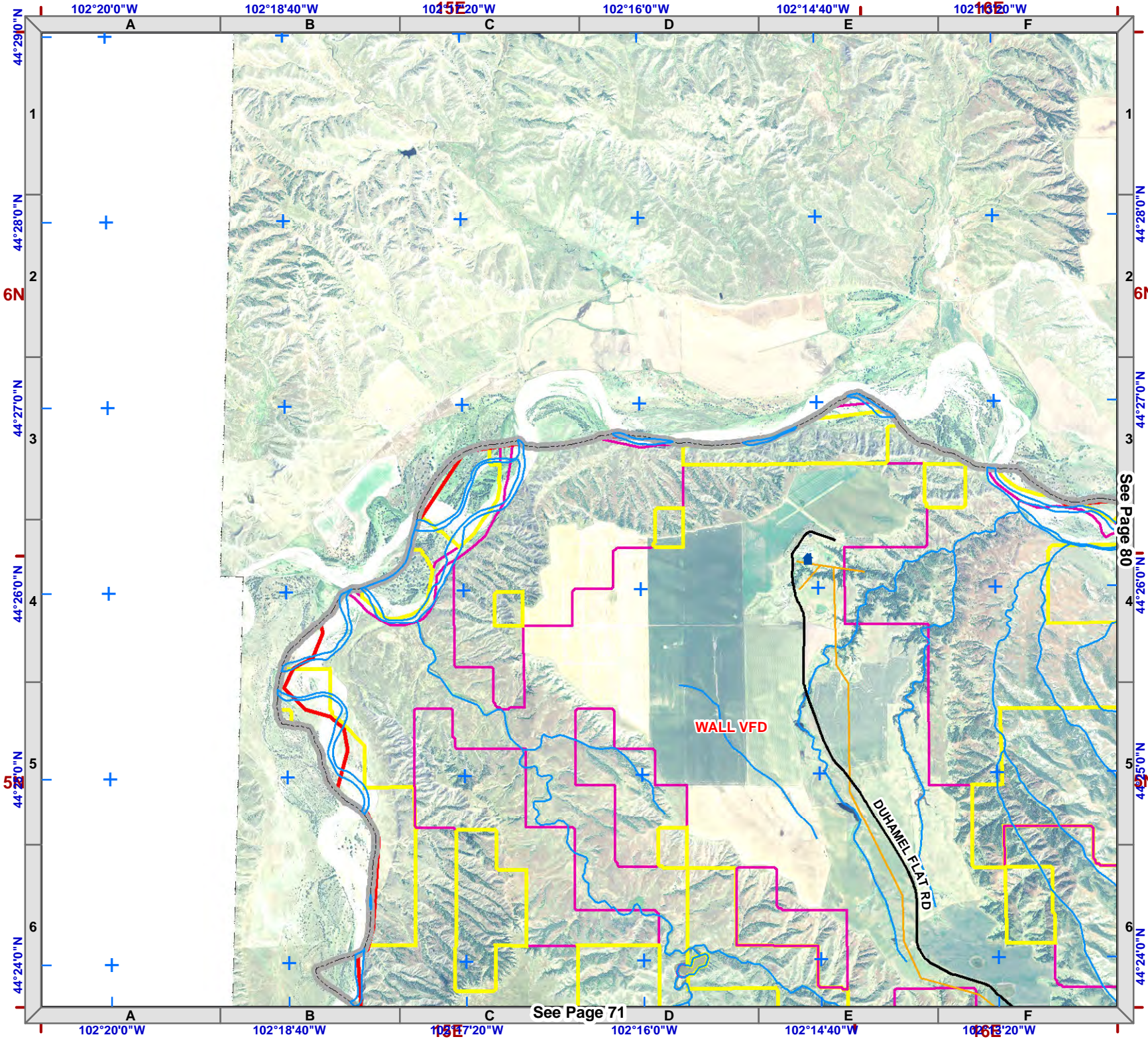
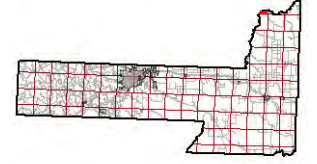




1:50,000
NAD83

Legend

- Structure
- Fire Station
- Critical Infrastructure**
- Radar Tower
- Church Facility
- Communication Tower
- Community Club Facility
- Electrical Substation Facility
- Historic Locations
- Industrial Facility
- Phone Company Switch Facility
- Private Business
- Private Campgrounds
- Stream
- PC Roads**
- Interstate
- Paved
- Gravel
- USFS Roads**
- System
- Non System
- Utility Line
- USFS Motorized Trails
- USFS Recreation Trails
- County Boundary
- Fire Districts
- Land Ownership**
- Indian Lands or Reservations
- Military or Corps of Engineers
- National Forest Lands
- National Grasslands (USFS)
- National Park Service
- Private Lands
- Public Lands (BLM)
- State Lands
- Municipality



See Page 71

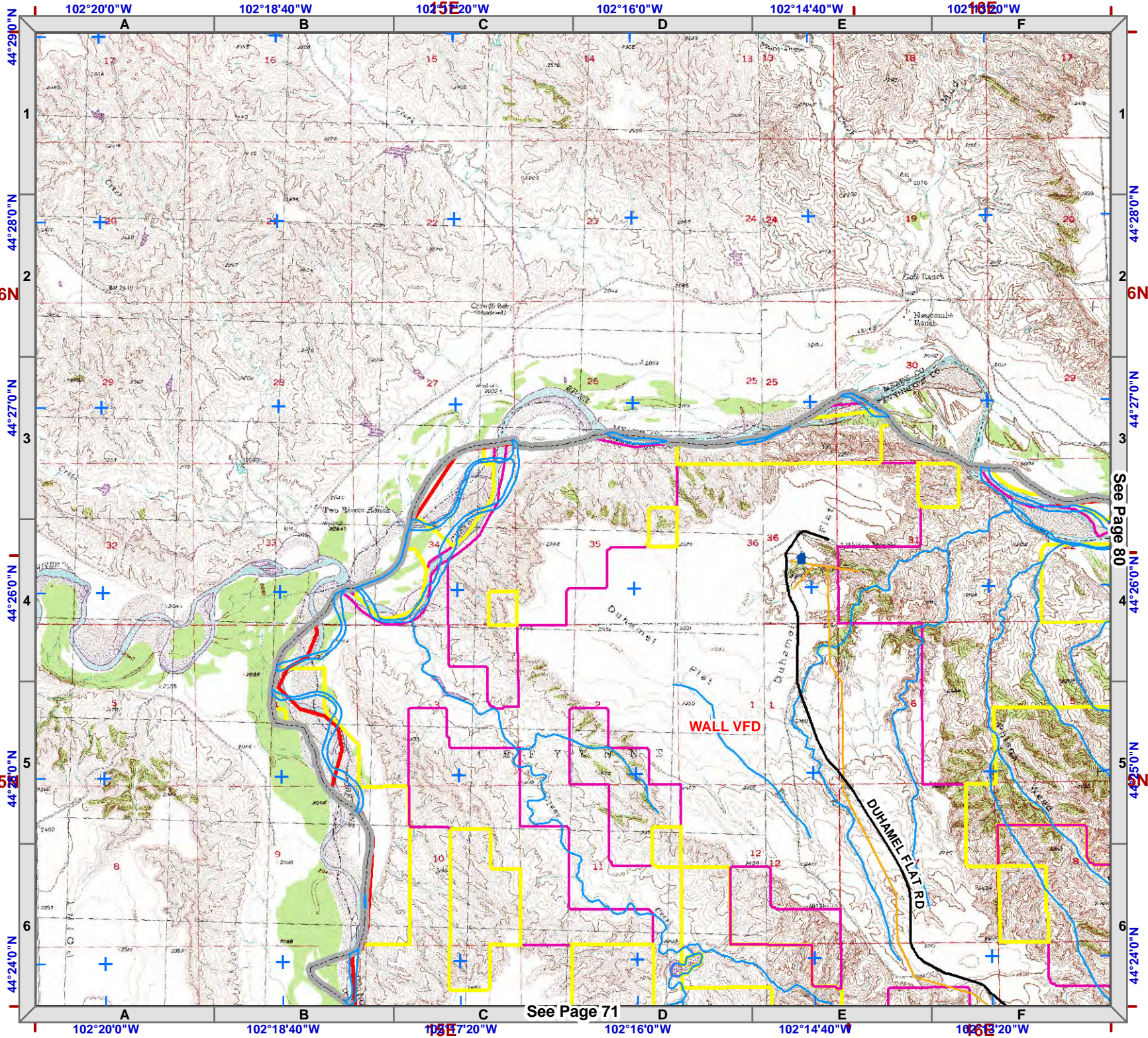
See Page 80



1:50,000
NAD83

Legend

- Structure
- Fire Station
- Critical Infrastructure**
- Radar Tower
- Church Facility
- Communication Tower
- Community Club Facility
- Electrical Substation Facility
- Historic Locations
- Industrial Facility
- Phone Company Switch Facility
- Private Business
- Private Campgrounds
- Stream
- PC Roads**
- Interstate
- Paved
- Gravel
- USFS Roads**
- System
- Non System
- Utility Line
- USFS Motorized Trails
- USFS Recreation Trails
- County Boundary
- Fire Districts
- Land Ownership**
- Indian Lands or Reservations
- Military or Corps of Engineers
- National Forest Lands
- National Grasslands (USFS)
- National Park Service
- Private Lands
- Public Lands (BLM)
- State Lands
- Municipality



































See Page 71

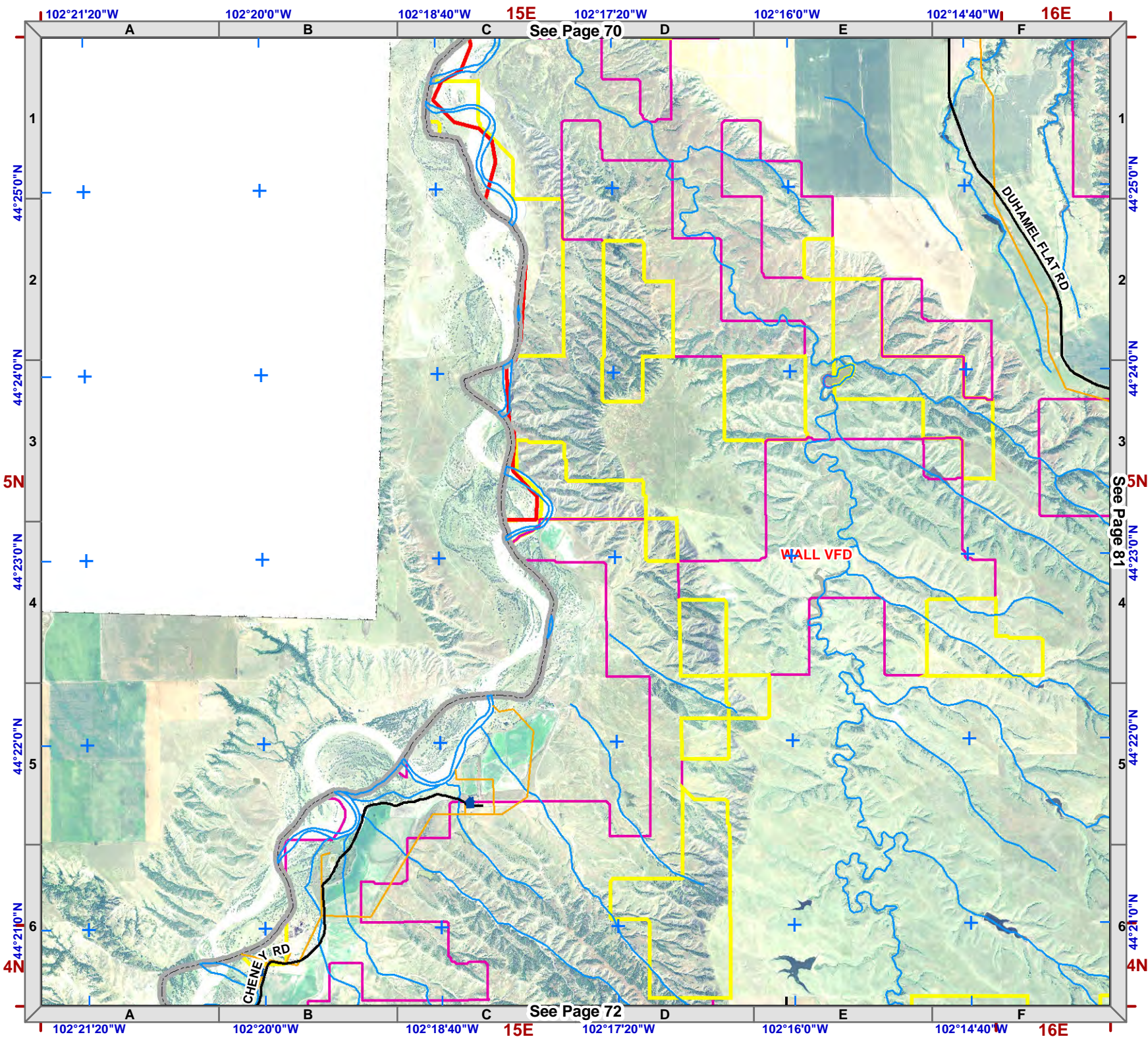
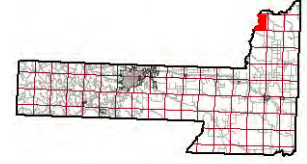
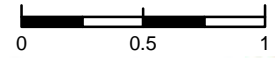
See Page 88



1:50,000
NAD83

Legend

-  Structure
-  Fire Station
- Critical Infrastructure**
-  Radar Tower
-  Church Facility
-  Communication Tower
-  Community Club Facility
-  Electrical Substation Facility
-  (HS) Historic Locations
-  Industrial Facility
-  Phone Company Switch Facility
-  Private Business
-  Private Campgrounds
-  Stream
- PC Roads**
-  Interstate
-  Paved
-  Gravel
- USFS Roads**
-  System
-  Non System
-  Utility Line
-  USFS Motorized Trails
-  USFS Recreation Trails
-  County Boundary
-  Fire Districts
- Land Ownership**
-  Indian Lands or Reservations
-  Military or Corps of Engineers
-  National Forest Lands
-  National Grasslands (USFS)
-  National Park Service
-  Private Lands
-  Public Lands (BLM)
-  State Lands
-  Municipality



See Page 70

See Page 72

WALL VFD

DUHAMEL FLAT RD

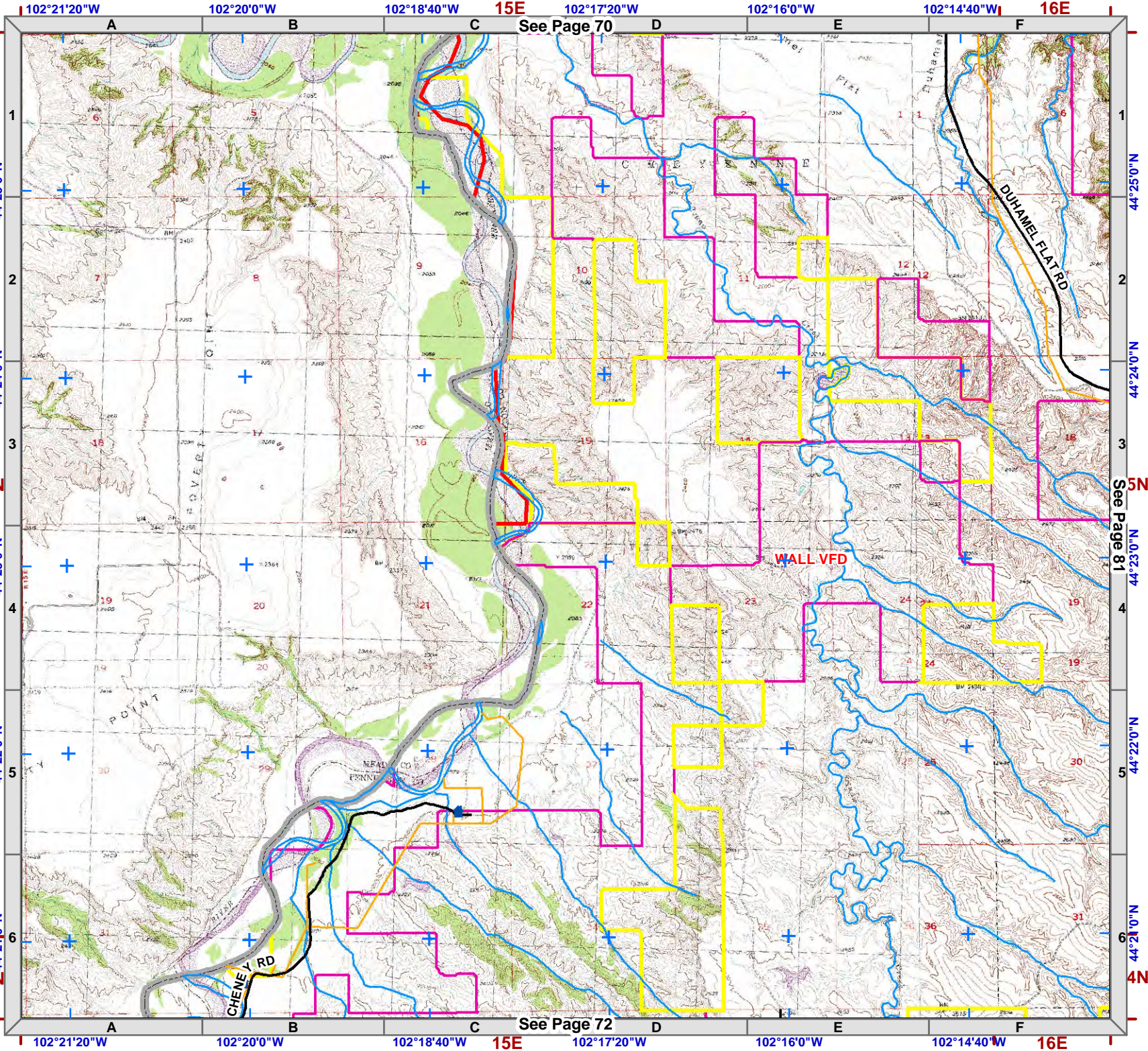
CHENEY RD



1:50,000
NAD83

Legend

- Structure
- Fire Station
- Critical Infrastructure**
- Radar Tower
- Church Facility
- Communication Tower
- Community Club Facility
- Electrical Substation Facility
- Historic Locations
- Industrial Facility
- Phone Company Switch Facility
- Private Business
- Private Campgrounds
- Stream
- PC Roads**
- Interstate
- Paved
- Gravel
- USFS Roads**
- System
- Non System
- Utility Line
- USFS Motorized Trails
- USFS Recreation Trails
- County Boundary
- Fire Districts
- Land Ownership**
- Indian Lands or Reservations
- Military or Corps of Engineers
- National Forest Lands
- National Grasslands (USFS)
- National Park Service
- Private Lands
- Public Lands (BLM)
- State Lands
- Municipality



See Page 70

See Page 72

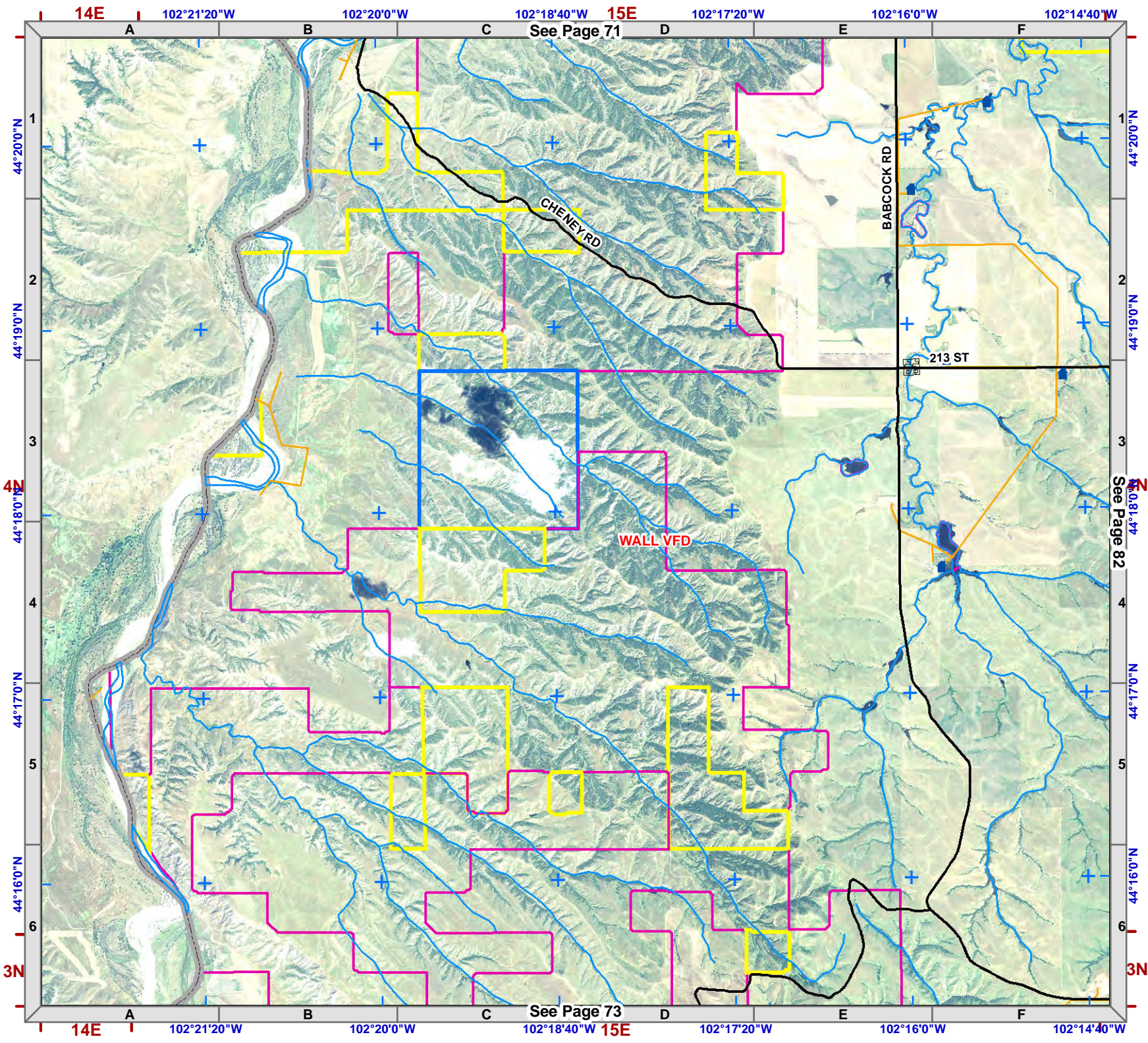
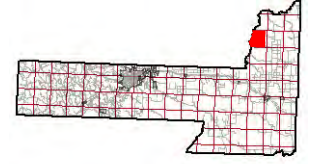
See Page 81



1:50,000
NAD83

Legend

- Structure
- Fire Station
- Critical Infrastructure**
- Radar Tower
- Church Facility
- Communication Tower
- Community Club Facility
- Electrical Substation Facility
- Historic Locations
- Industrial Facility
- Phone Company Switch Facility
- Private Business
- Private Campgrounds
- Stream
- PC Roads**
- Interstate
- Paved
- Gravel
- USFS Roads**
- System
- Non System
- Utility Line
- USFS Motorized Trails
- USFS Recreation Trails
- County Boundary
- Fire Districts
- Land Ownership**
- Indian Lands or Reservations
- Military or Corps of Engineers
- National Forest Lands
- National Grasslands (USFS)
- National Park Service
- Private Lands
- Public Lands (BLM)
- State Lands
- Municipality



See Page 71

See Page 73

See Page 82

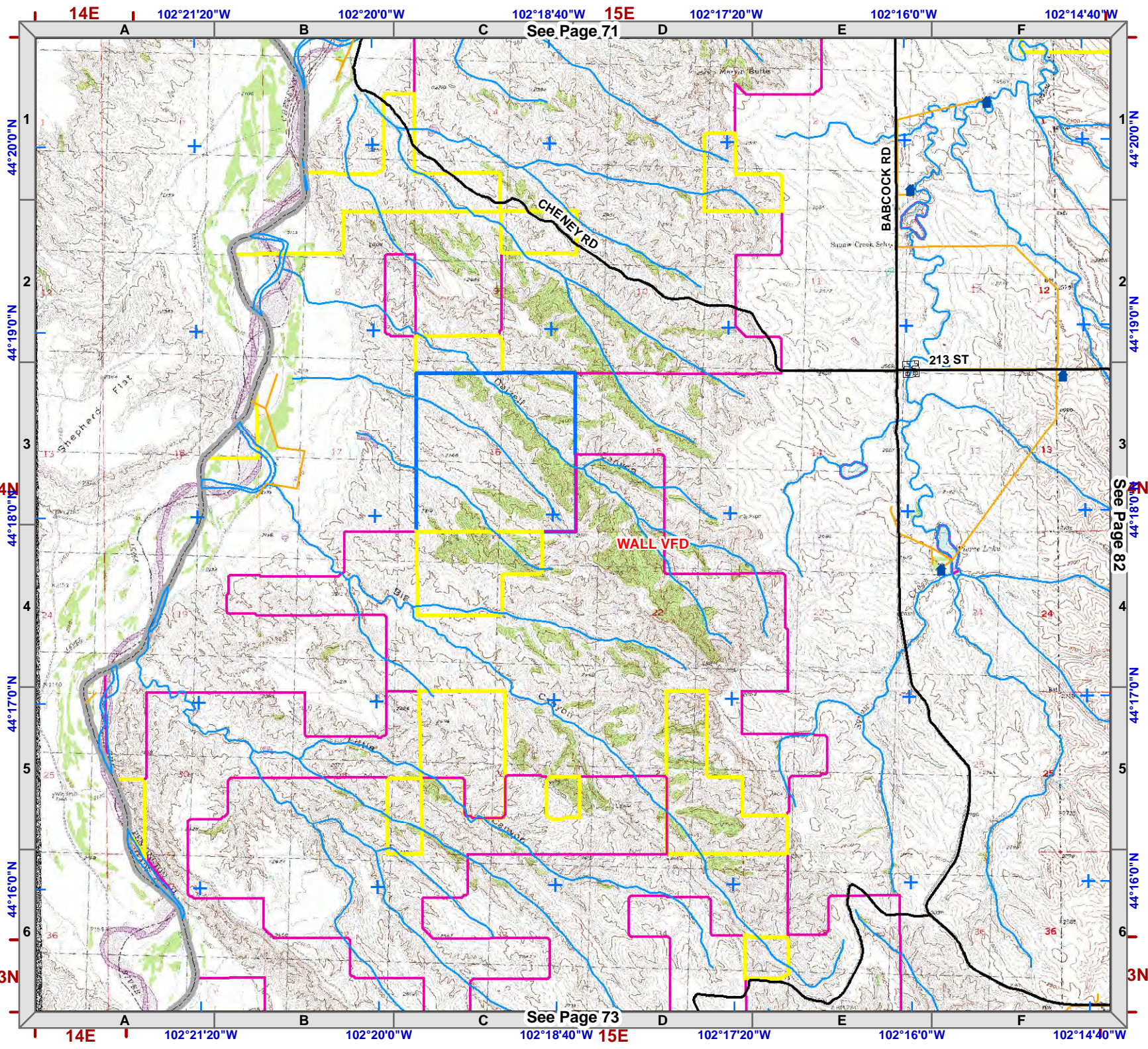


1:50,000
NAD83



Legend

- Structure
- Fire Station
- Critical Infrastructure**
- Radar Tower
- Church Facility
- Communication Tower
- Community Club Facility
- Electrical Substation Facility
- Historic Locations
- Industrial Facility
- Phone Company Switch Facility
- Private Business
- Private Campgrounds
- Stream
- PC Roads**
- Interstate
- Paved
- Gravel
- USFS Roads**
- System
- Non System
- Utility Line
- USFS Motorized Trails
- USFS Recreation Trails
- County Boundary
- Fire Districts
- Land Ownership**
- Indian Lands or Reservations
- Military or Corps of Engineers
- National Forest Lands
- National Grasslands (USFS)
- National Park Service
- Private Lands
- Public Lands (BLM)
- State Lands
- Municipality



See Page 71

See Page 73

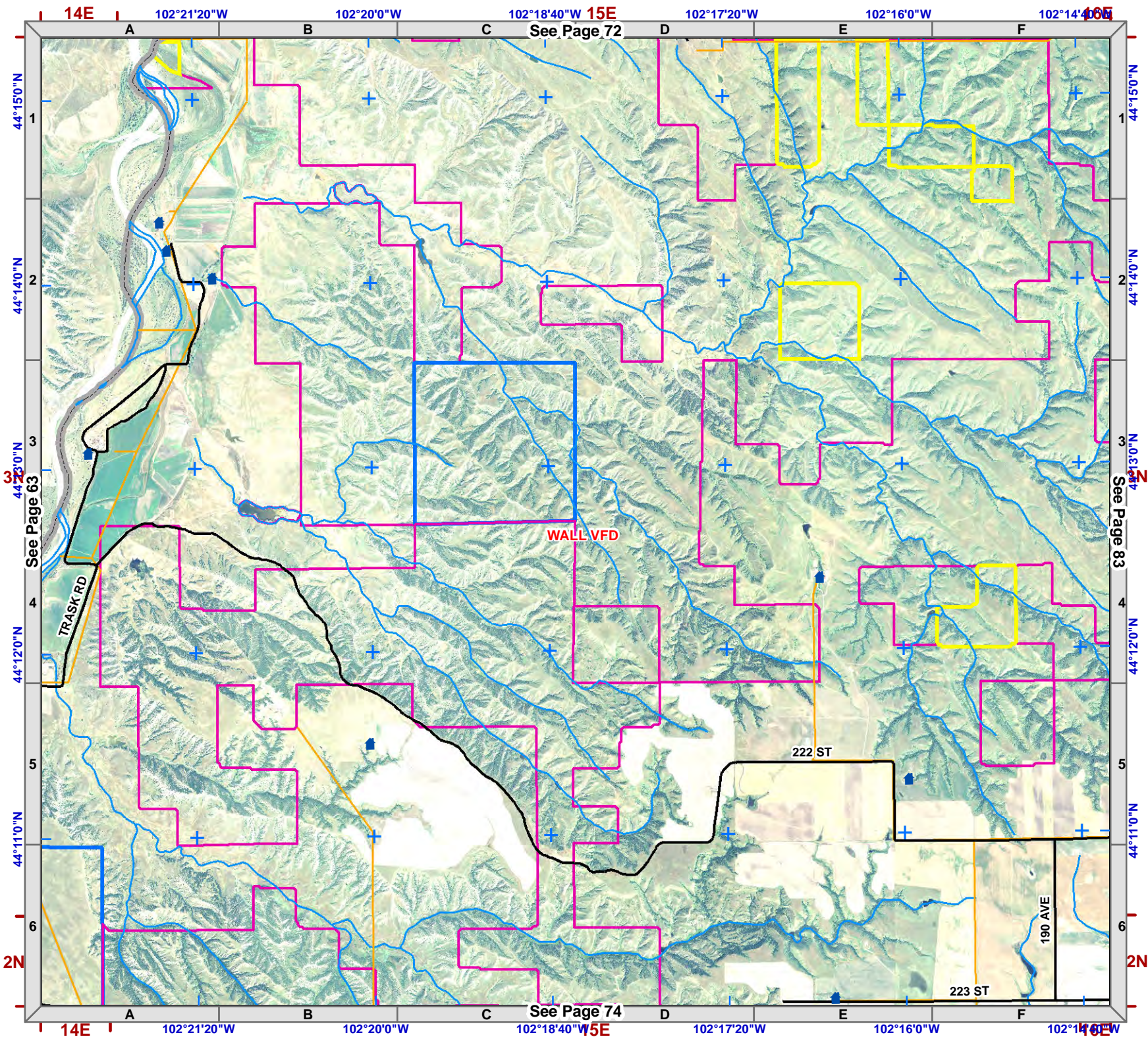
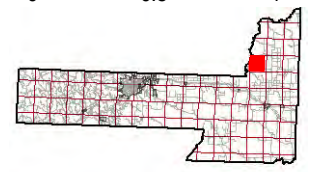
See Page 82



1:50,000
NAD83

Legend

- Structure
- Fire Station
- Critical Infrastructure**
- Radar Tower
- Church Facility
- Communication Tower
- Community Club Facility
- Electrical Substation Facility
- Historic Locations
- Industrial Facility
- Phone Company Switch Facility
- Private Business
- Private Campgrounds
- Stream
- PC Roads**
- Interstate
- Paved
- Gravel
- USFS Roads**
- System
- Non System
- Utility Line
- USFS Motorized Trails
- USFS Recreation Trails
- County Boundary
- Fire Districts
- Land Ownership**
- Indian Lands or Reservations
- Military or Corps of Engineers
- National Forest Lands
- National Grasslands (USFS)
- National Park Service
- Private Lands
- Public Lands (BLM)
- State Lands
- Municipality



See Page 72

See Page 63

See Page 83

See Page 74

WALL VFD

222 ST

223 ST

TRASK RD

190 AVE

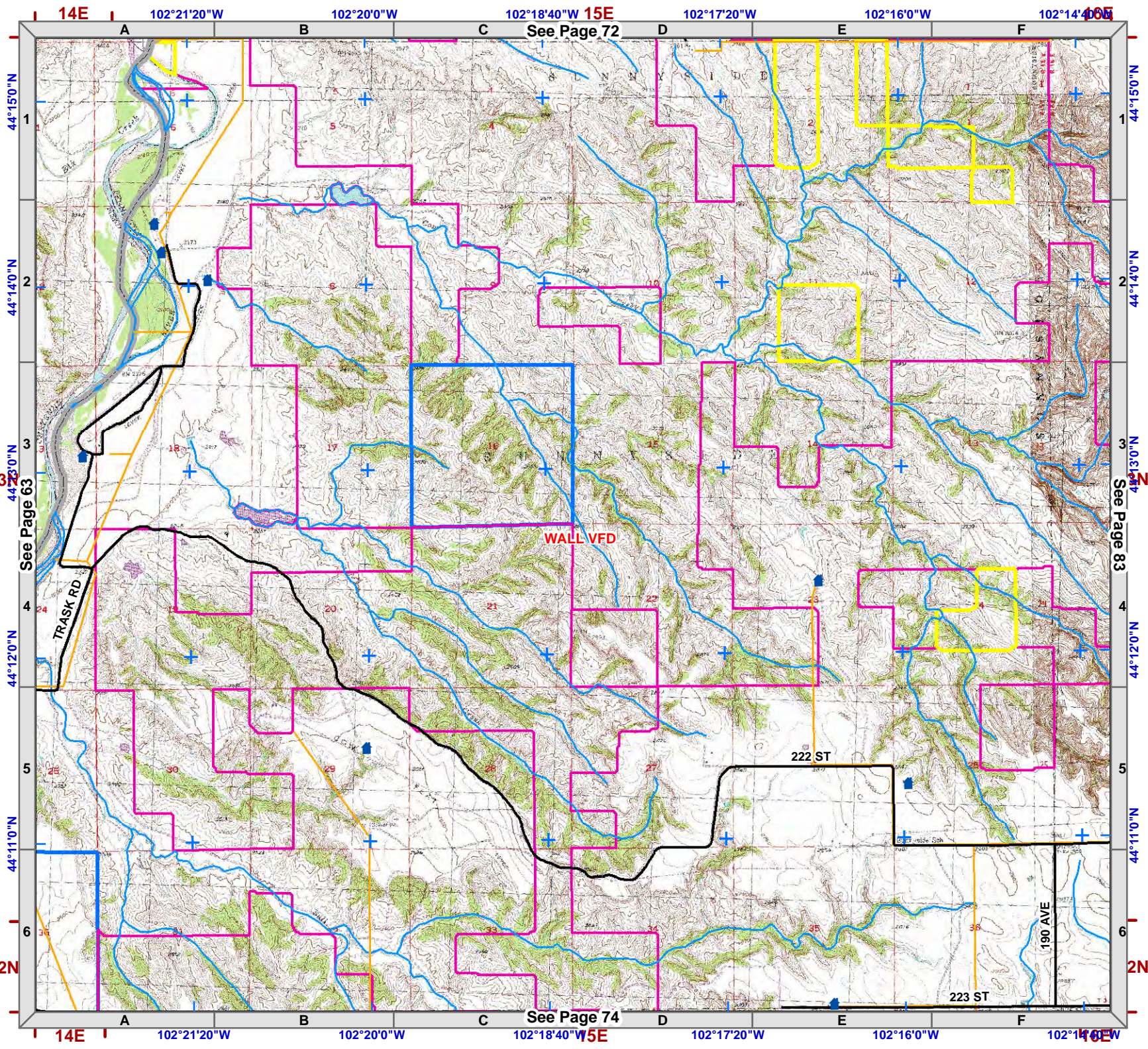
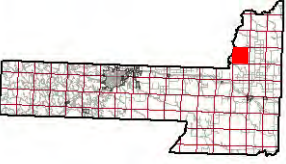


1:50,000
NAD83



Legend

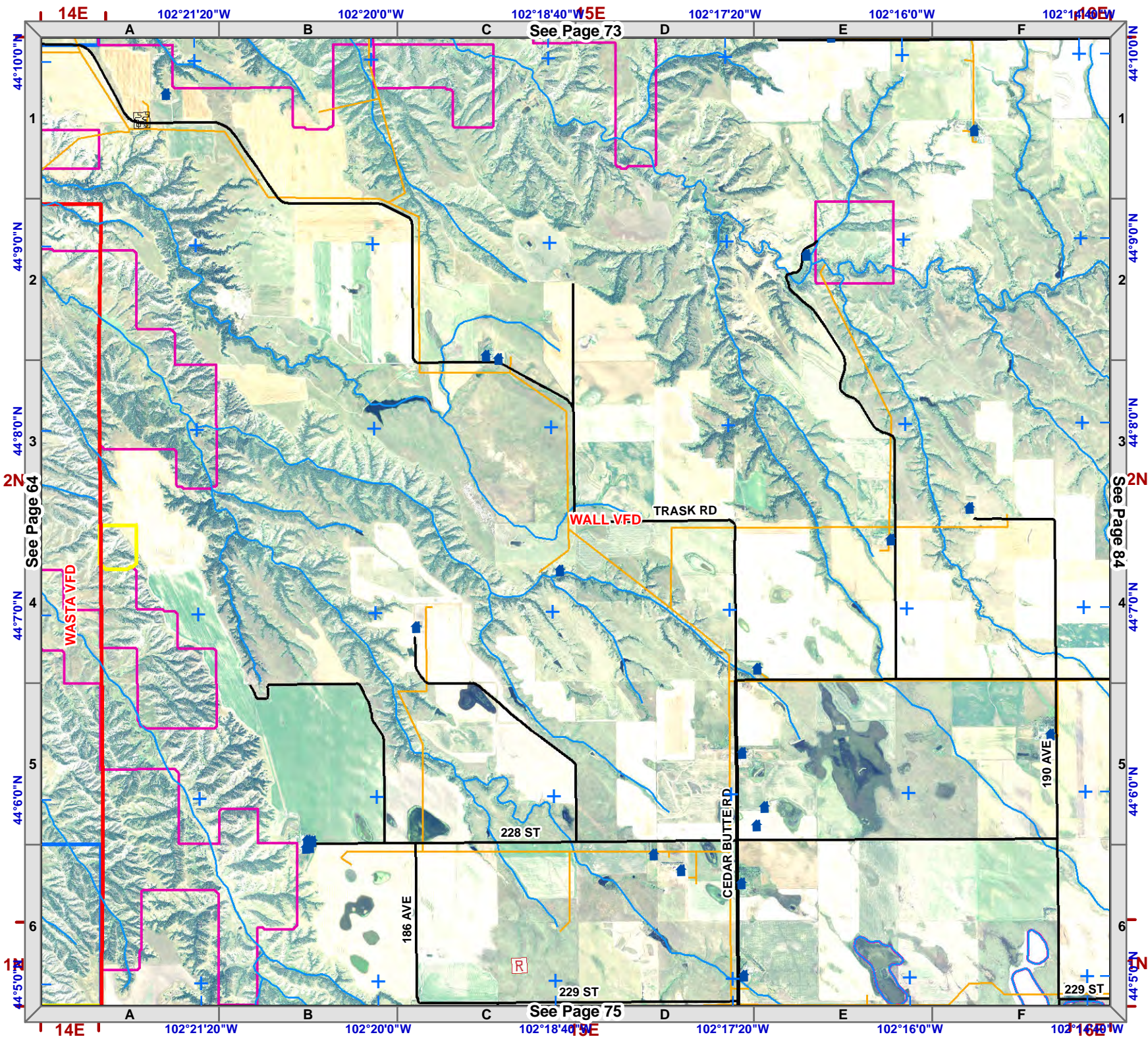
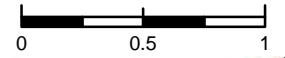
- Structure
- Fire Station
- Critical Infrastructure**
- Radar Tower
- Church Facility
- Communication Tower
- Community Club Facility
- Electrical Substation Facility
- Historic Locations
- Industrial Facility
- Phone Company Switch Facility
- Private Business
- Private Campgrounds
- Stream
- PC Roads**
- Interstate
- Paved
- Gravel
- USFS Roads**
- System
- Non System
- Utility Line
- USFS Motorized Trails
- USFS Recreation Trails
- County Boundary
- Fire Districts
- Land Ownership**
- Indian Lands or Reservations
- Military or Corps of Engineers
- National Forest Lands
- National Grasslands (USFS)
- National Park Service
- Private Lands
- Public Lands (BLM)
- State Lands
- Municipality





1:50,000
NAD83

- Legend**
- Structure
 - Fire Station
 - Critical Infrastructure**
 - Radar Tower
 - Church Facility
 - Communication Tower
 - Community Club Facility
 - Electrical Substation Facility
 - Historic Locations
 - Industrial Facility
 - Phone Company Switch Facility
 - Private Business
 - Private Campgrounds
 - Stream
 - PC Roads**
 - Interstate
 - Paved
 - Gravel
 - USFS Roads**
 - System
 - Non System
 - Utility Line
 - USFS Motorized Trails
 - USFS Recreation Trails
 - County Boundary
 - Fire Districts
 - Land Ownership**
 - Indian Lands or Reservations
 - Military or Corps of Engineers
 - National Forest Lands
 - National Grasslands (USFS)
 - National Park Service
 - Private Lands
 - Public Lands (BLM)
 - State Lands
 - Municipality



See Page 73

See Page 84

See Page 75

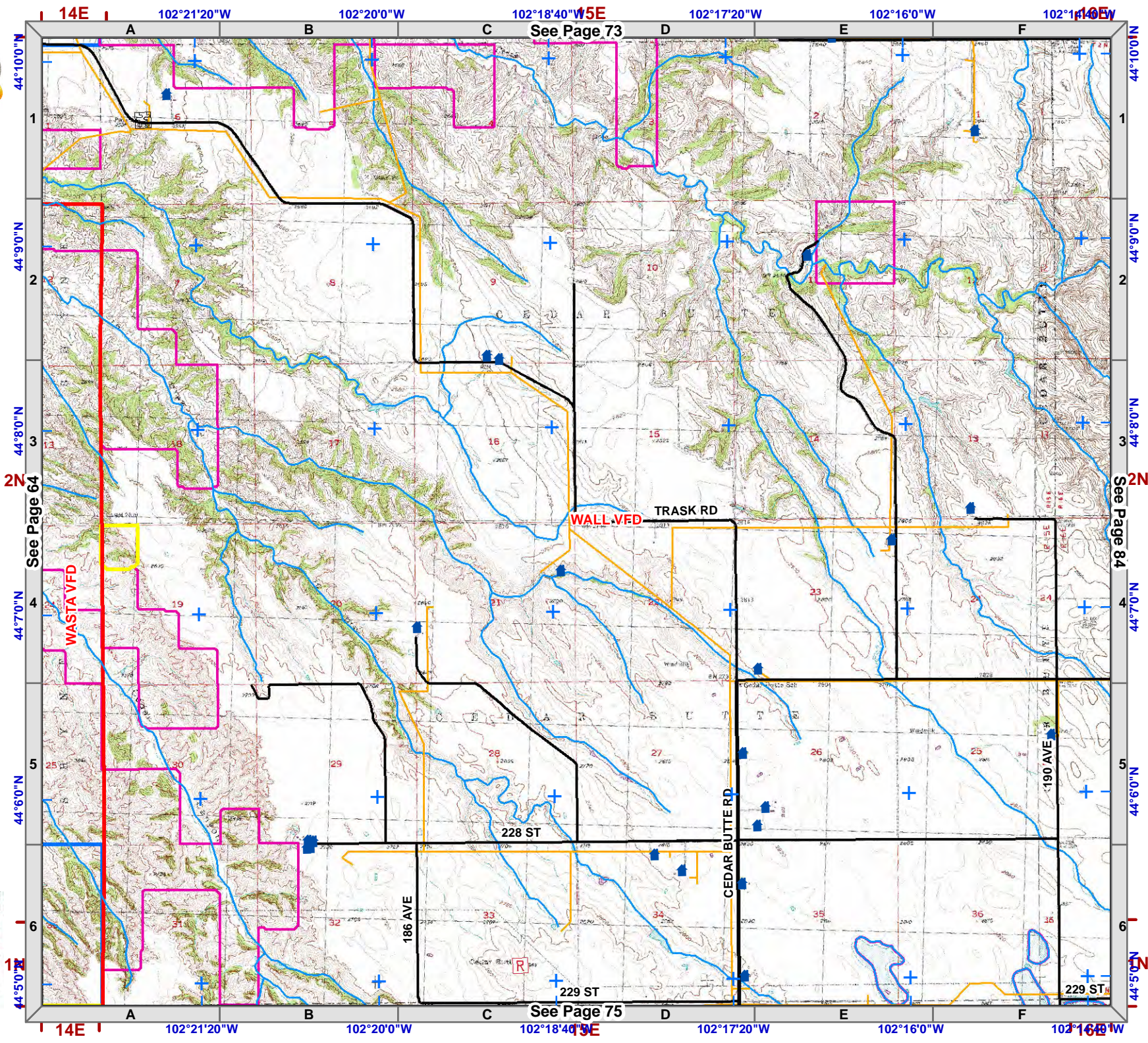
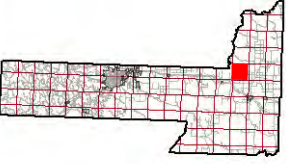


1:50,000
NAD83



Legend

- Structure
- Fire Station
- Critical Infrastructure**
- Radar Tower
- Church Facility
- Communication Tower
- Community Club Facility
- Electrical Substation Facility
- Historic Locations
- Industrial Facility
- Phone Company Switch Facility
- Private Business
- Private Campgrounds
- Stream
- PC Roads**
- Interstate
- Paved
- Gravel
- USFS Roads**
- System
- Non System
- Utility Line
- USFS Motorized Trails
- USFS Recreation Trails
- County Boundary
- Fire Districts
- Land Ownership**
- Indian Lands or Reservations
- Military or Corps of Engineers
- National Forest Lands
- National Grasslands (USFS)
- National Park Service
- Private Lands
- Public Lands (BLM)
- State Lands
- Municipality



See Page 73

See Page 64

See Page 84

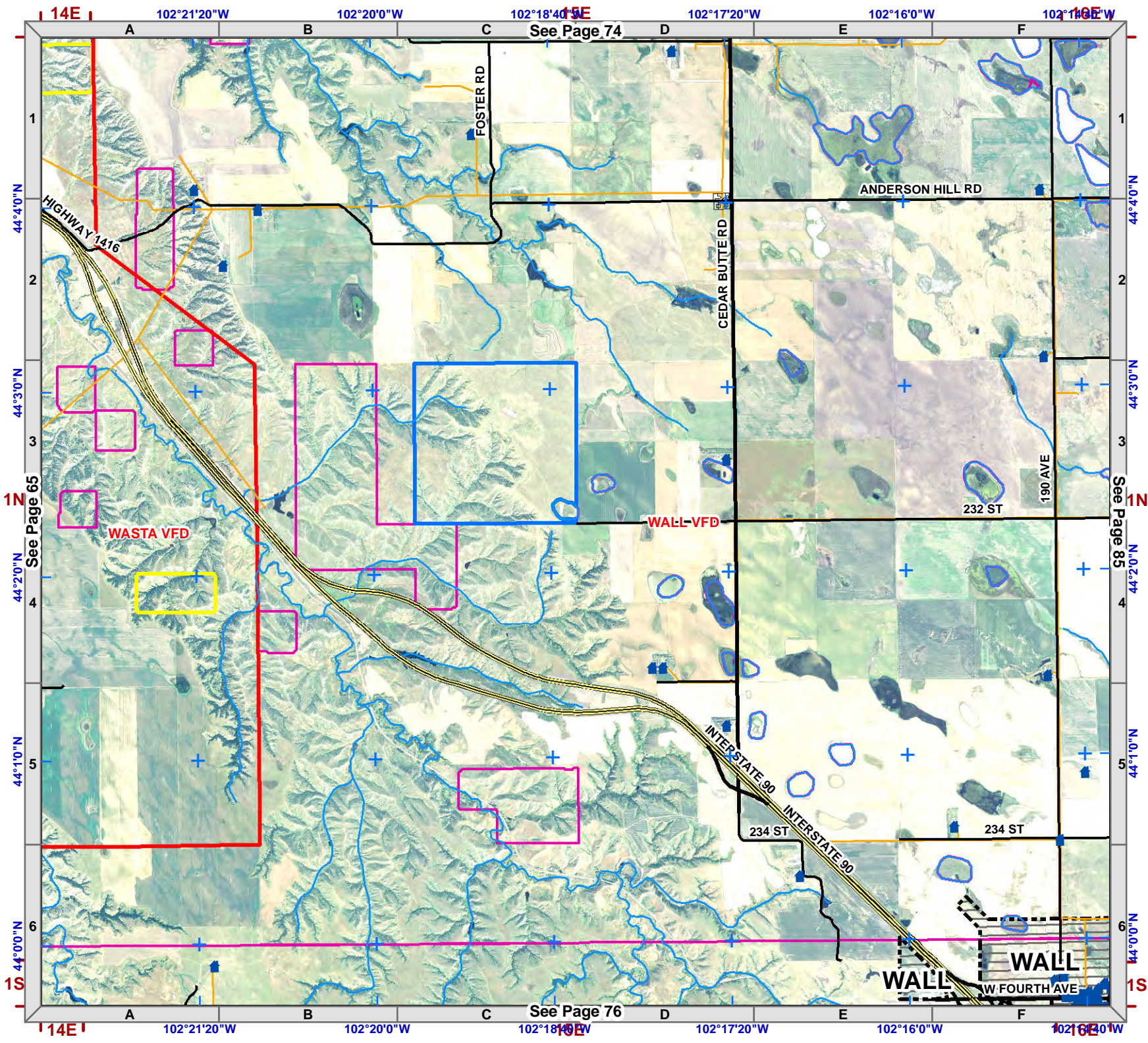
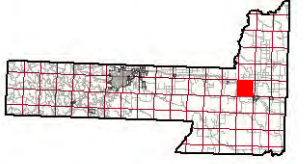
See Page 75



1:50,000
NAD83

Legend

- Structure
- Fire Station
- Critical Infrastructure**
- Radar Tower
- Church Facility
- Communication Tower
- Community Club Facility
- Electrical Substation Facility
- Historic Locations
- Industrial Facility
- Phone Company Switch Facility
- Private Business
- Private Campgrounds
- Stream**
- Stream
- PC Roads**
- Interstate
- Paved
- Gravel
- USFS Roads**
- System
- Non System
- Utility Line
- USFS Motorized Trails
- USFS Recreation Trails
- County Boundary
- Fire Districts
- Land Ownership**
- Indian Lands or Reservations
- Military or Corps of Engineers
- National Forest Lands
- National Grasslands (USFS)
- National Park Service
- Private Lands
- Public Lands (BLM)
- State Lands
- Municipality



See Page 74

See Page 85

See Page 76

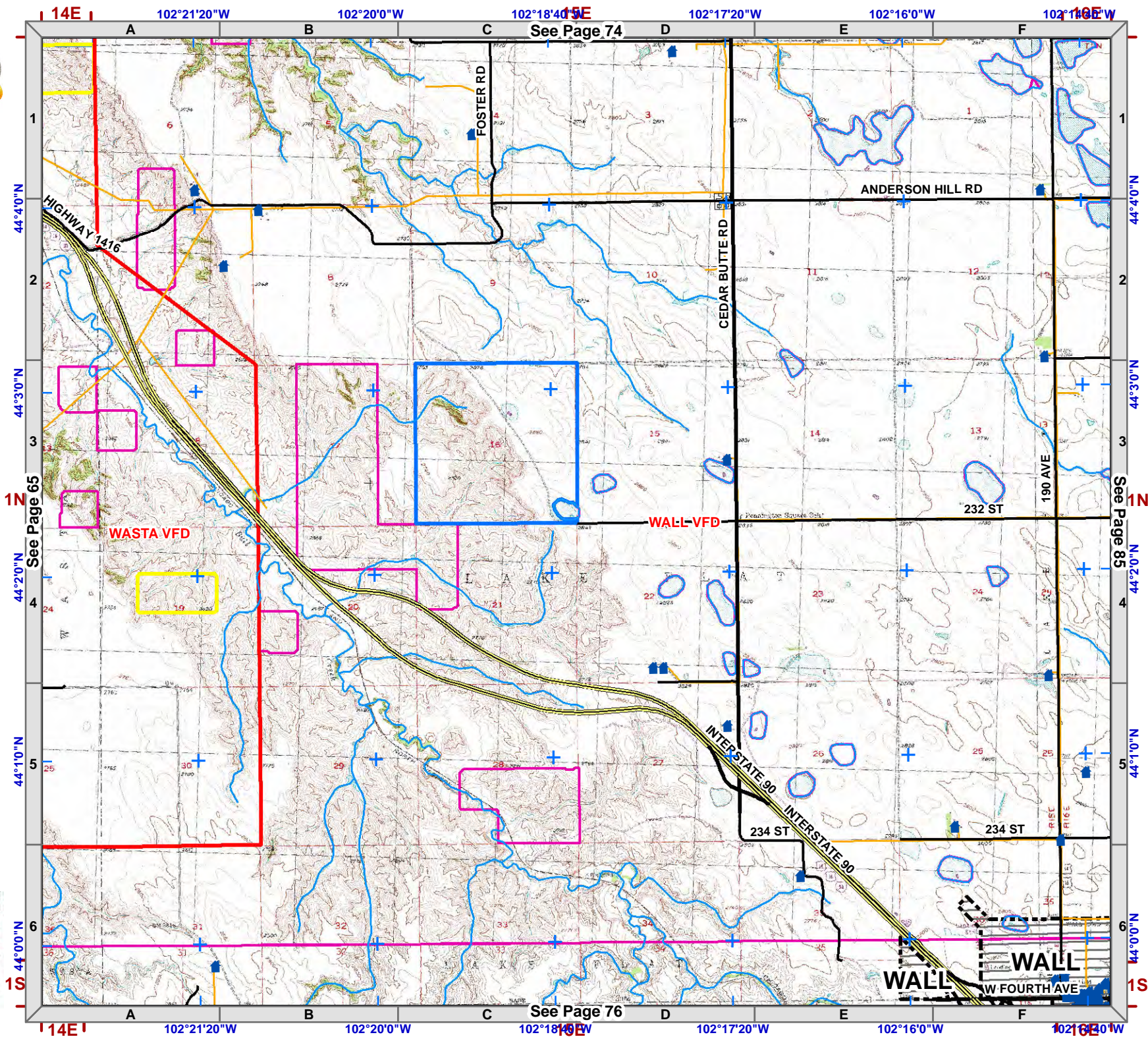
See Page 65



1:50,000
NAD83

Legend

- Structure
- Fire Station
- Critical Infrastructure**
- Radar Tower
- Church Facility
- Communication Tower
- Community Club Facility
- Electrical Substation Facility
- Historic Locations
- Industrial Facility
- Phone Company Switch Facility
- Private Business
- Private Campgrounds
- Stream
- PC Roads**
- Interstate
- Paved
- Gravel
- USFS Roads**
- System
- Non System
- Utility Line
- USFS Motorized Trails
- USFS Recreation Trails
- County Boundary
- Fire Districts
- Land Ownership**
- Indian Lands or Reservations
- Military or Corps of Engineers
- National Forest Lands
- National Grasslands (USFS)
- National Park Service
- Private Lands
- Public Lands (BLM)
- State Lands
- Municipality



See Page 65

See Page 74

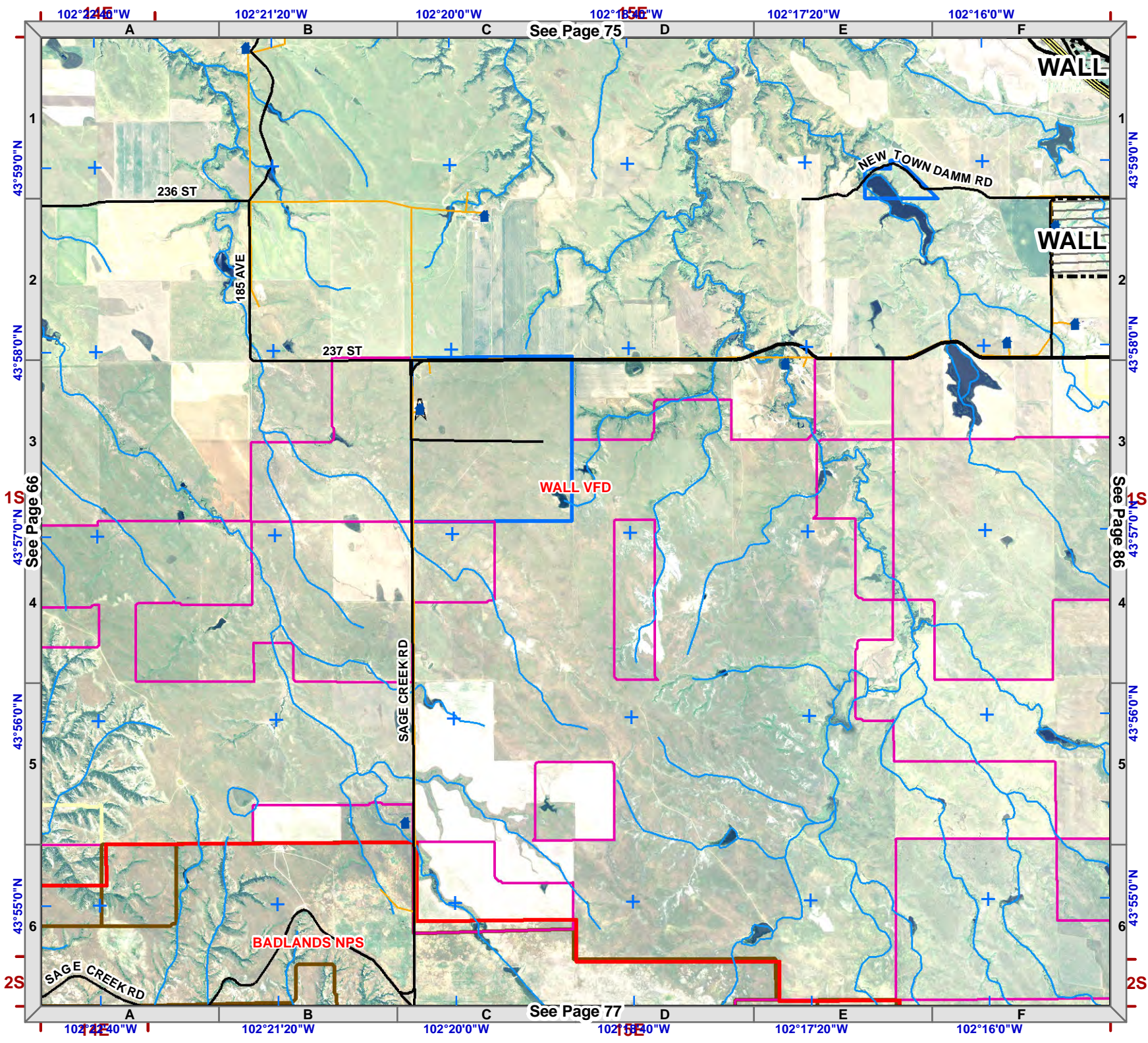

See Page 76

See Page 85



1:50,000
NAD83

- Legend**
- Structure
 - Fire Station
 - Critical Infrastructure**
 - Radar Tower
 - Church Facility
 - Communication Tower
 - Community Club Facility
 - Electrical Substation Facility
 - Historic Locations
 - Industrial Facility
 - Phone Company Switch Facility
 - Private Business
 - Private Campgrounds
 - Stream
 - PC Roads**
 - Interstate
 - Paved
 - Gravel
 - USFS Roads**
 - System
 - Non System
 - Utility Line
 - USFS Motorized Trails
 - USFS Recreation Trails
 - County Boundary
 - Fire Districts
 - Land Ownership**
 - Indian Lands or Reservations
 - Military or Corps of Engineers
 - National Forest Lands
 - National Grasslands (USFS)
 - National Park Service
 - Private Lands
 - Public Lands (BLM)
 - State Lands
 - Municipality



See Page 75

See Page 66

See Page 86

See Page 77

See Page 66

See Page 77

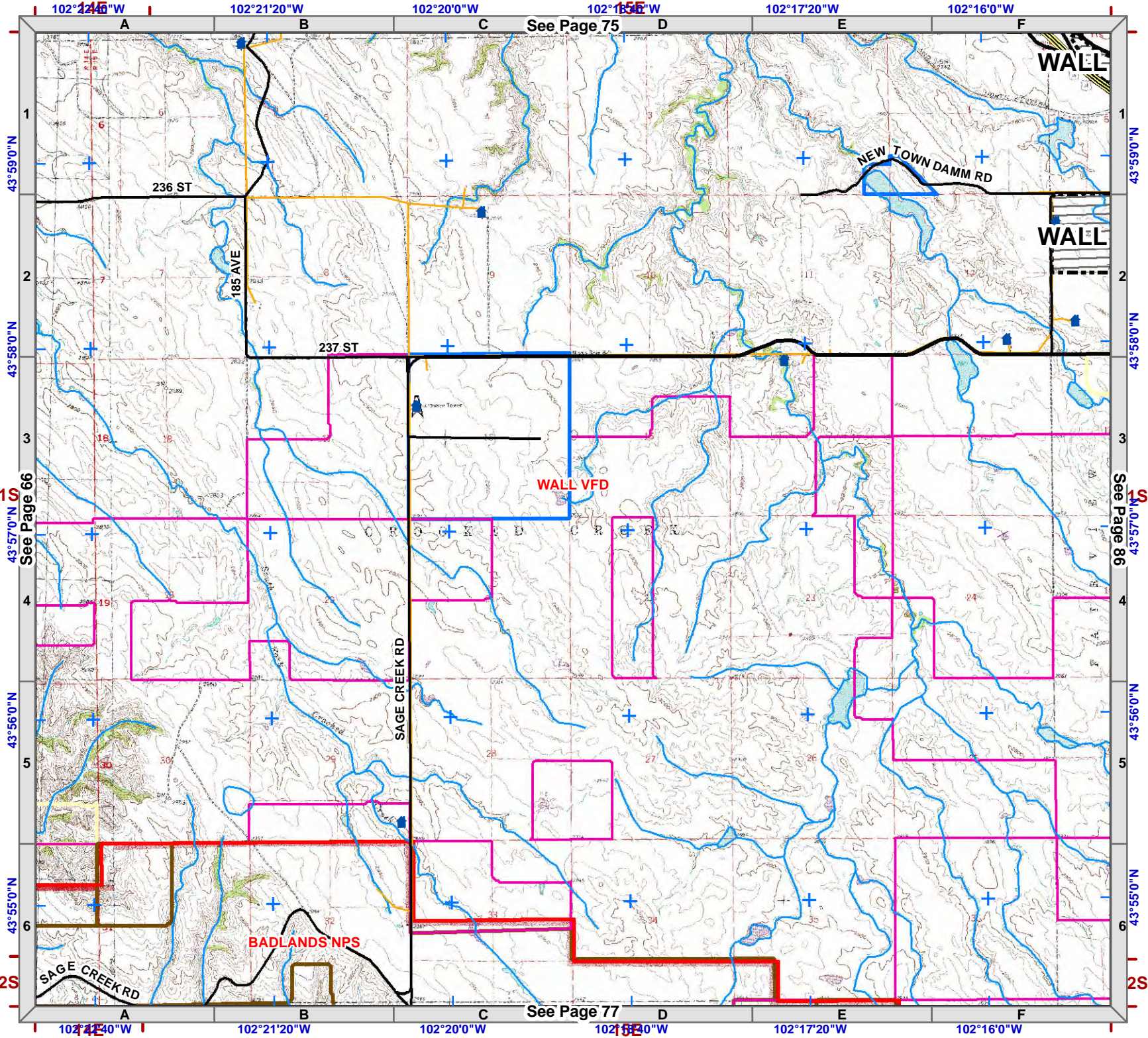
Township 1S
Range 15E



1:50,000
NAD83

Legend

- Structure
- Fire Station
- Critical Infrastructure**
- Radar Tower
- Church Facility
- Communication Tower
- Community Club Facility
- Electrical Substation Facility
- Historic Locations
- Industrial Facility
- Phone Company Switch Facility
- Private Business
- Private Campgrounds
- Stream
- PC Roads**
- Interstate
- Paved
- Gravel
- USFS Roads**
- System
- Non System
- Utility Line
- USFS Motorized Trails
- USFS Recreation Trails
- County Boundary
- Fire Districts
- Land Ownership**
- Indian Lands or Reservations
- Military or Corps of Engineers
- National Forest Lands
- National Grasslands (USFS)
- National Park Service
- Private Lands
- Public Lands (BLM)
- State Lands
- Municipality



See Page 75

See Page 66

See Page 86

See Page 77

2S

2S

102°24'0"W 102°21'20"W 102°20'0"W 102°18'0"W 102°17'20"W 102°16'0"W

A B C D E F

1 2 3 4 5 6

43°59'0"N 43°58'0"N 43°57'0"N 43°56'0"N 43°55'0"N

102°24'0"W 102°21'20"W 102°20'0"W 102°18'0"W 102°17'20"W 102°16'0"W

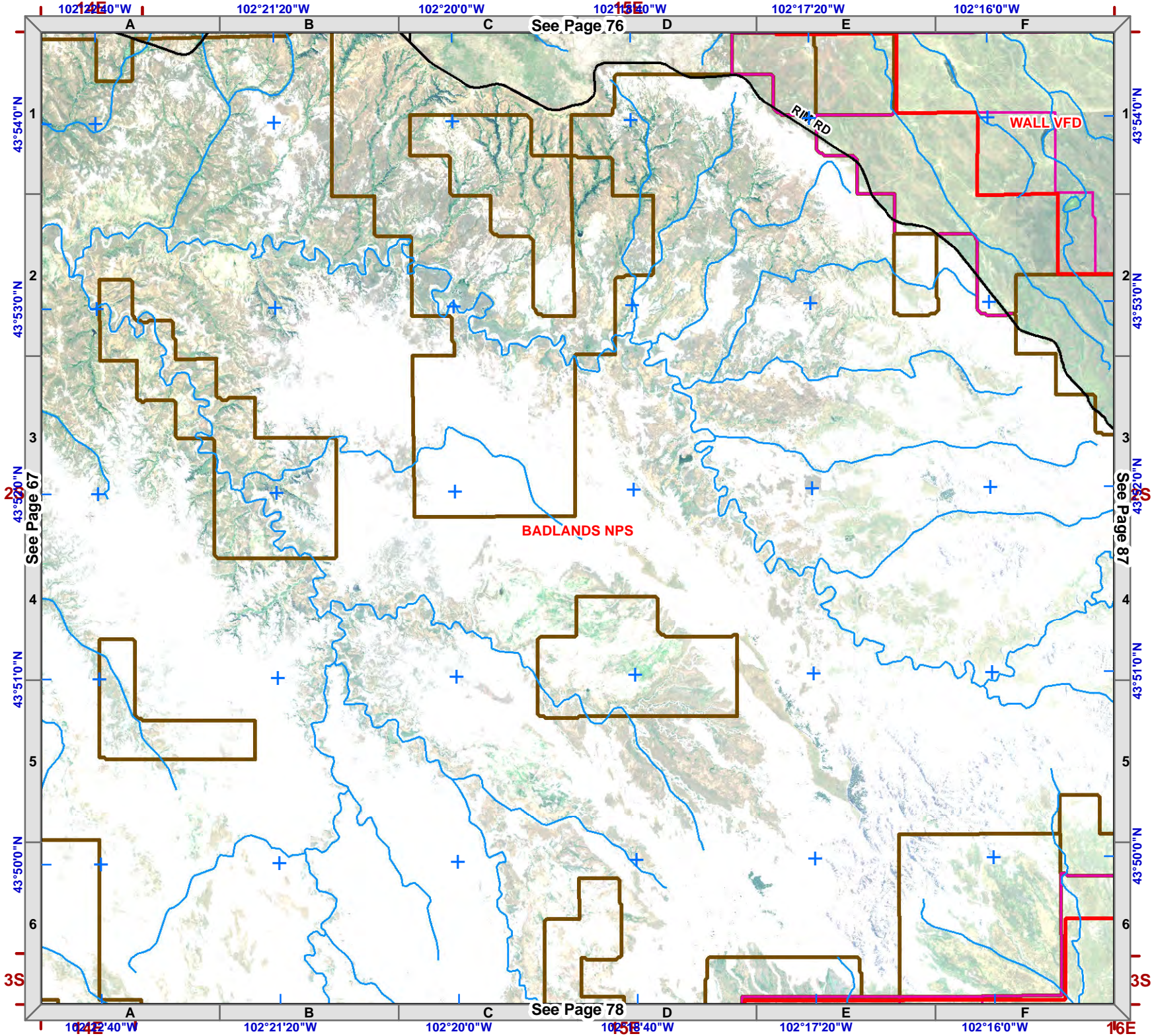
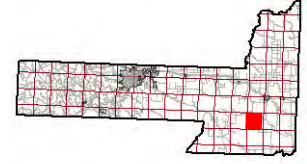
A B C D E F



1:50,000
NAD83

Legend

- Structure
- Fire Station
- Critical Infrastructure**
- Radar Tower
- Church Facility
- Communication Tower
- Community Club Facility
- Electrical Substation Facility
- Historic Locations
- Industrial Facility
- Phone Company Switch Facility
- Private Business
- Private Campgrounds
- Stream
- PC Roads**
- Interstate
- Paved
- Gravel
- USFS Roads**
- System
- Non System
- Utility Line
- USFS Motorized Trails
- USFS Recreation Trails
- County Boundary
- Fire Districts
- Land Ownership**
- Indian Lands or Reservations
- Military or Corps of Engineers
- National Forest Lands
- National Grasslands (USFS)
- National Park Service
- Private Lands
- Public Lands (BLM)
- State Lands
- Municipality



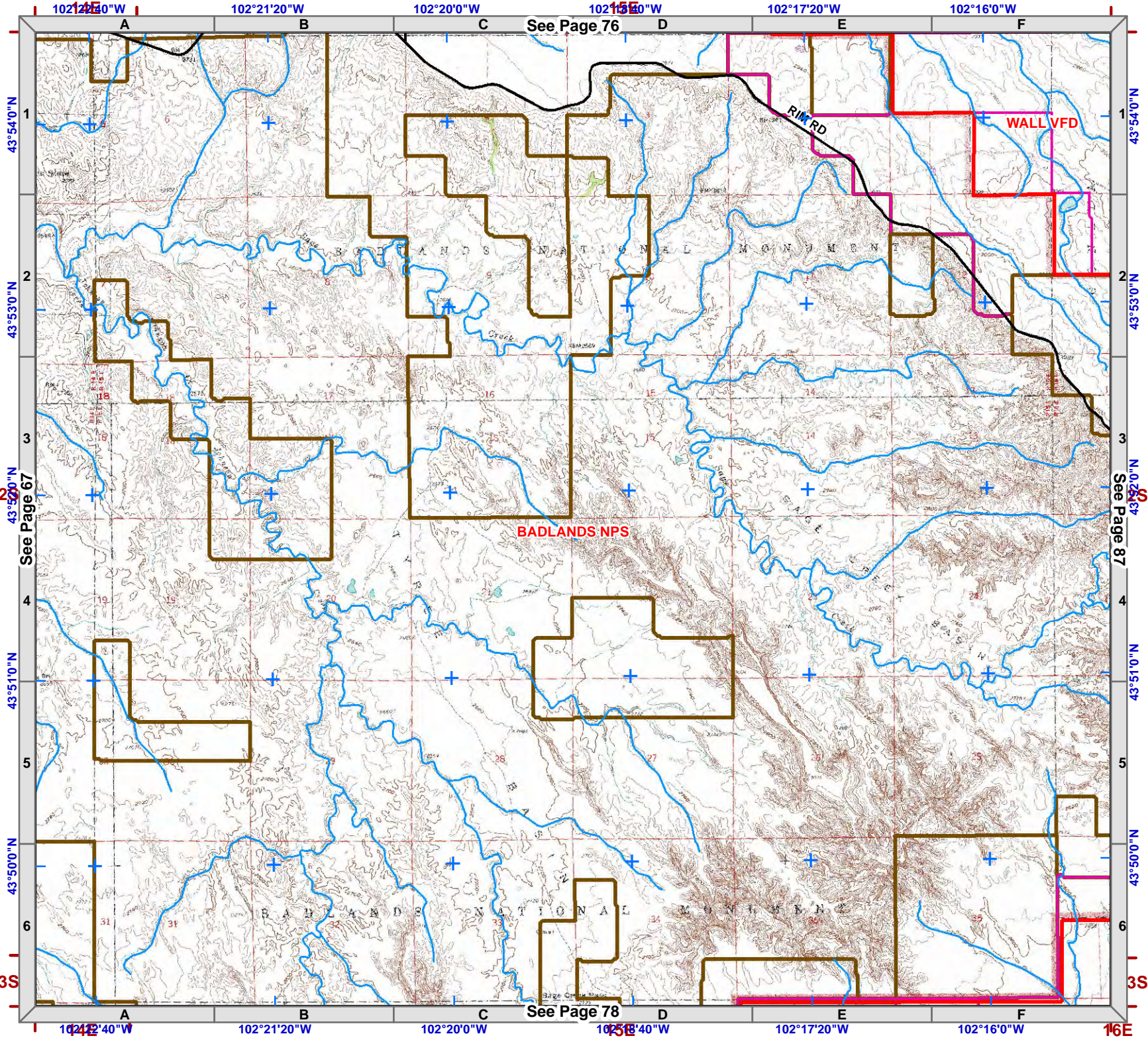
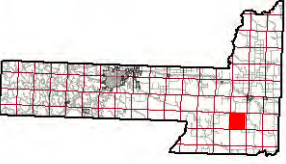


1:50,000
NAD83



Legend

- Structure
- Fire Station
- Critical Infrastructure**
- Radar Tower
- Church Facility
- Communication Tower
- Community Club Facility
- Electrical Substation Facility
- Historic Locations
- Industrial Facility
- Phone Company Switch Facility
- Private Business
- Private Campgrounds
- Stream
- PC Roads**
- Interstate
- Paved
- Gravel
- USFS Roads**
- System
- Non System
- Utility Line
- USFS Motorized Trails
- USFS Recreation Trails
- County Boundary
- Fire Districts
- Land Ownership**
- Indian Lands or Reservations
- Military or Corps of Engineers
- National Forest Lands
- National Grasslands (USFS)
- National Park Service
- Private Lands
- Public Lands (BLM)
- State Lands
- Municipality



See Page 76

See Page 78

See Page 67

See Page 87

3S

3S

102°14'00\"/>

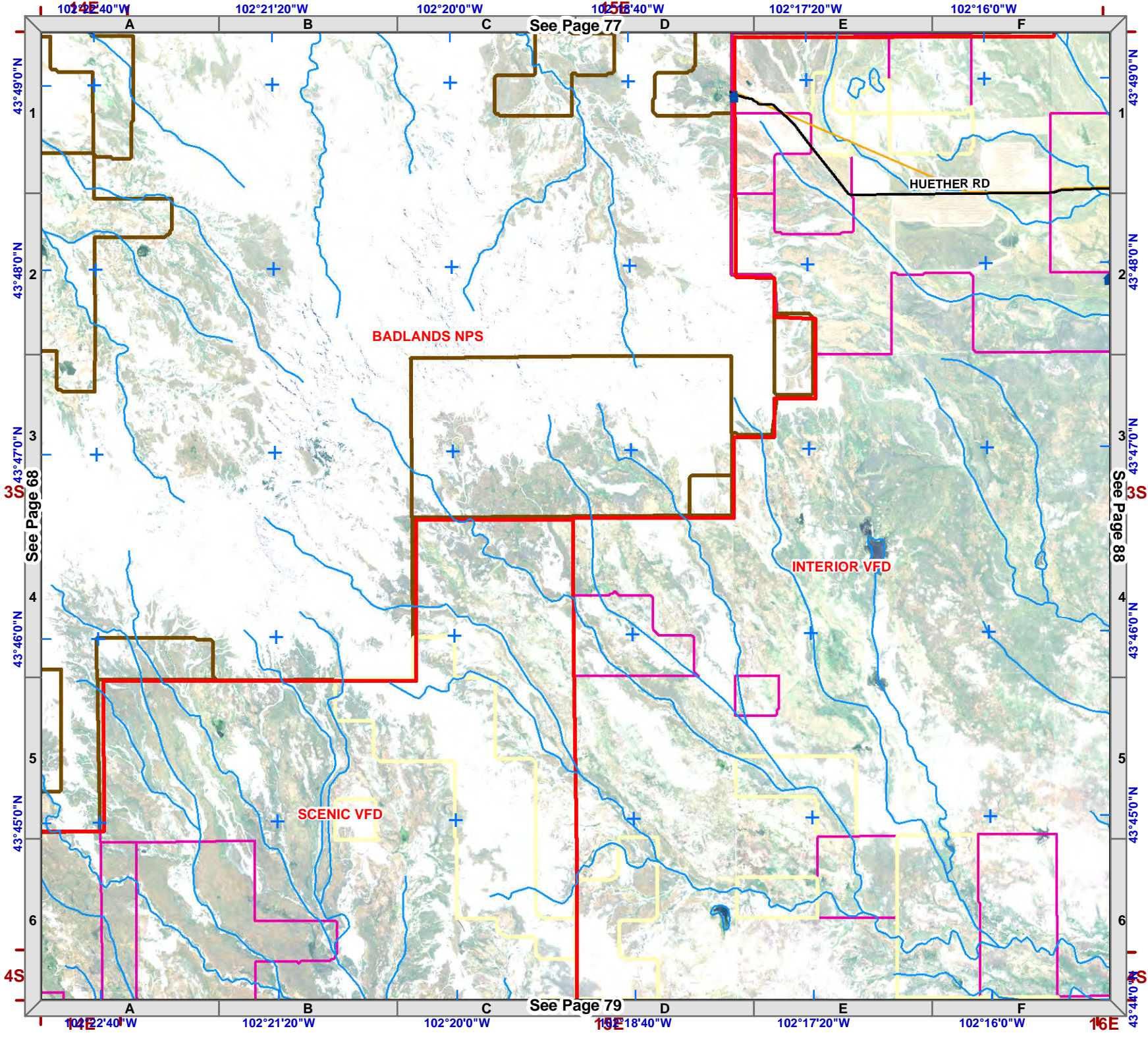
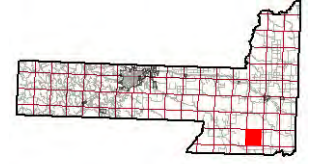
102°14'00\"/>



1:50,000
NAD83

Legend

- Structure
- Fire Station
- Critical Infrastructure**
- Radar Tower
- Church Facility
- Communication Tower
- Community Club Facility
- Electrical Substation Facility
- Historic Locations
- Industrial Facility
- Phone Company Switch Facility
- Private Business
- Private Campgrounds
- PC Roads**
- Interstate
- Paved
- Gravel
- USFS Roads**
- System
- Non System
- Utility Line
- USFS Motorized Trails
- USFS Recreation Trails
- County Boundary
- Fire Districts
- Land Ownership**
- Indian Lands or Reservations
- Military or Corps of Engineers
- National Forest Lands
- National Grasslands (USFS)
- National Park Service
- Private Lands
- Public Lands (BLM)
- State Lands
- Municipality



See Page 77

See Page 68

See Page 88

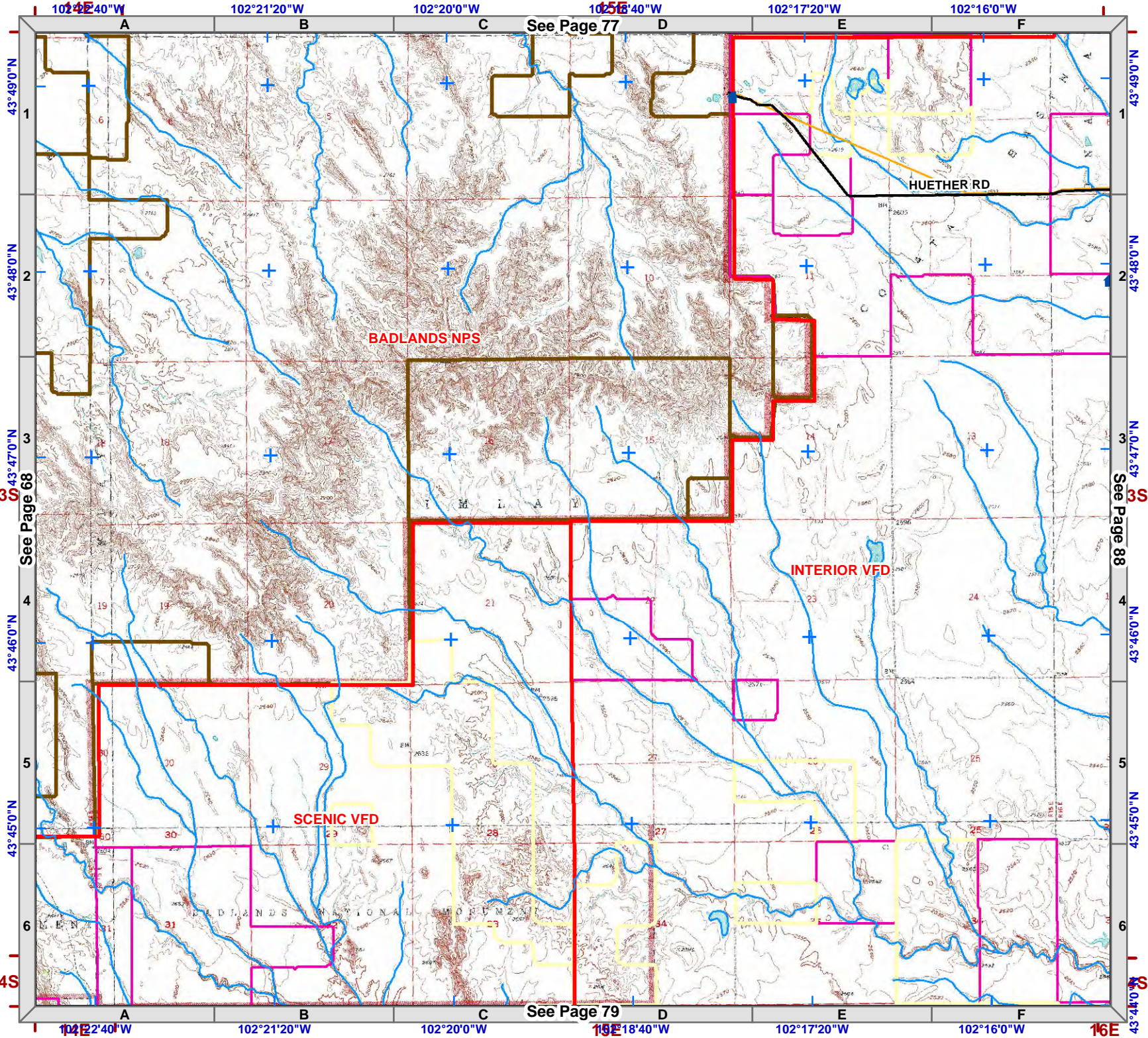
See Page 79



1:50,000
NAD83

Legend

- Structure
- Fire Station
- Critical Infrastructure**
- Radar Tower
- Church Facility
- Communication Tower
- Community Club Facility
- Electrical Substation Facility
- Historic Locations
- Industrial Facility
- Phone Company Switch Facility
- Private Business
- Private Campgrounds
- Stream
- PC Roads**
- Interstate
- Paved
- Gravel
- USFS Roads**
- System
- Non System
- Utility Line
- USFS Motorized Trails
- USFS Recreation Trails
- County Boundary
- Fire Districts
- Land Ownership**
- Indian Lands or Reservations
- Military or Corps of Engineers
- National Forest Lands
- National Grasslands (USFS)
- National Park Service
- Private Lands
- Public Lands (BLM)
- State Lands
- Municipality



See Page 77

See Page 79

































See Page 68

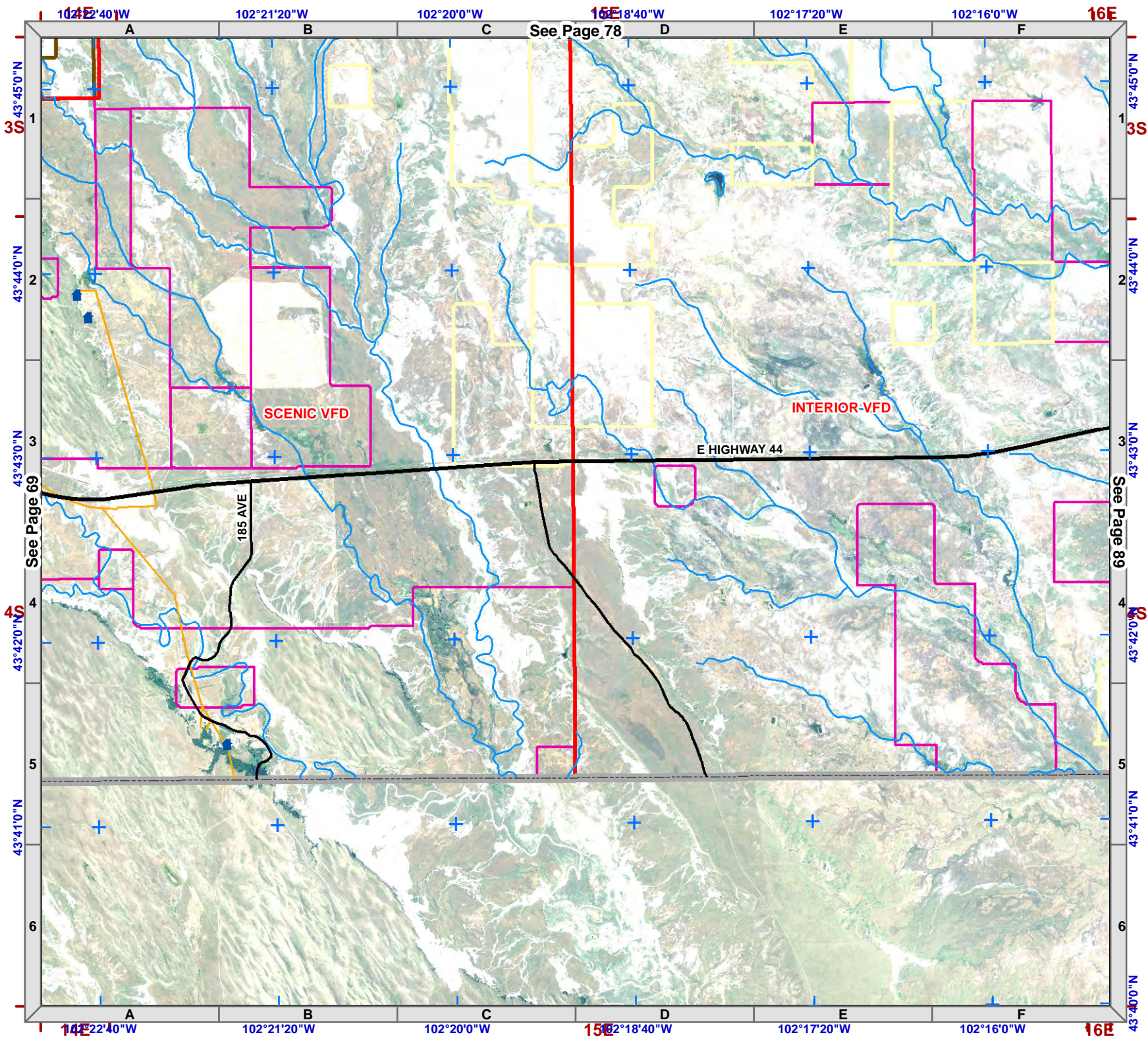
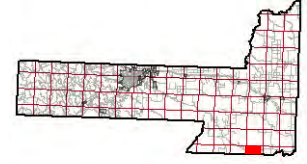
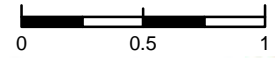
See Page 88



1:50,000
NAD83

Legend

-  Structure
-  Fire Station
- Critical Infrastructure**
-  Radar Tower
-  Church Facility
-  Communication Tower
-  Community Club Facility
-  Electrical Substation Facility
-  Historic Locations
-  Industrial Facility
-  Phone Company Switch Facility
-  Private Business
-  Private Campgrounds
-  Stream
- PC Roads**
-  Interstate
-  Paved
-  Gravel
- USFS Roads**
-  System
-  Non System
-  Utility Line
-  USFS Motorized Trails
-  USFS Recreation Trails
-  County Boundary
-  Fire Districts
- Land Ownership**
-  Indian Lands or Reservations
-  Military or Corps of Engineers
-  National Forest Lands
-  National Grasslands (USFS)
-  National Park Service
-  Private Lands
-  Public Lands (BLM)
-  State Lands
-  Municipality



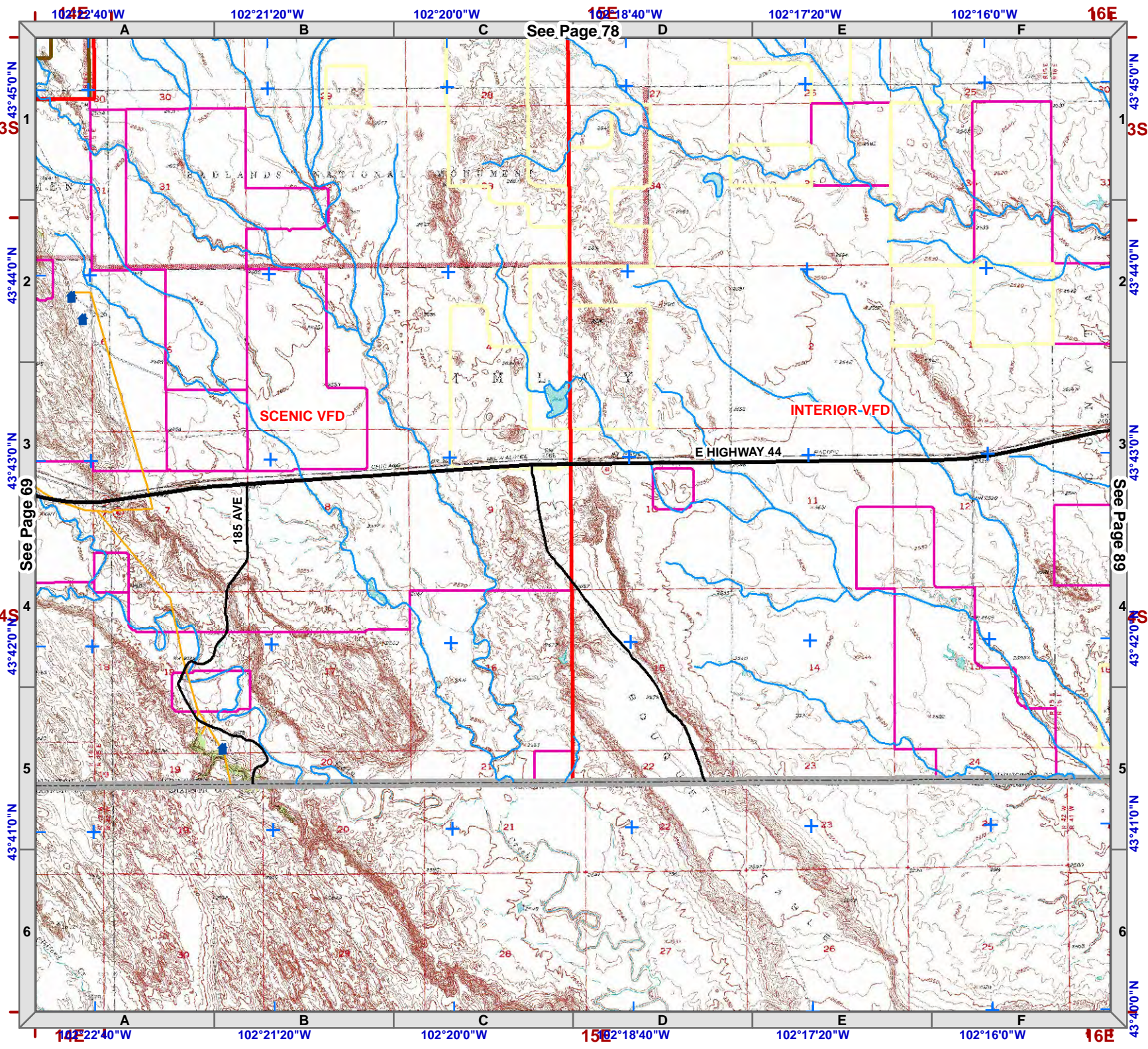
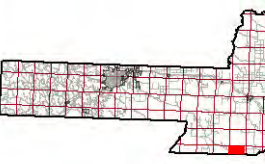


1:50,000
NAD83



Legend

- Structure
- Fire Station
- Critical Infrastructure**
- Radar Tower
- Church Facility
- Communication Tower
- Community Club Facility
- Electrical Substation Facility
- Historic Locations
- Industrial Facility
- Phone Company Switch Facility
- Private Business
- Private Campgrounds
- Stream**
- Stream
- PC Roads**
- Interstate
- Paved
- Gravel
- USFS Roads**
- System
- Non System
- Utility Line
- USFS Motorized Trails
- USFS Recreation Trails
- County Boundary
- Fire Districts
- Land Ownership**
- Indian Lands or Reservations
- Military or Corps of Engineers
- National Forest Lands
- National Grasslands (USFS)
- National Park Service
- Private Lands
- Public Lands (BLM)
- State Lands
- Municipality

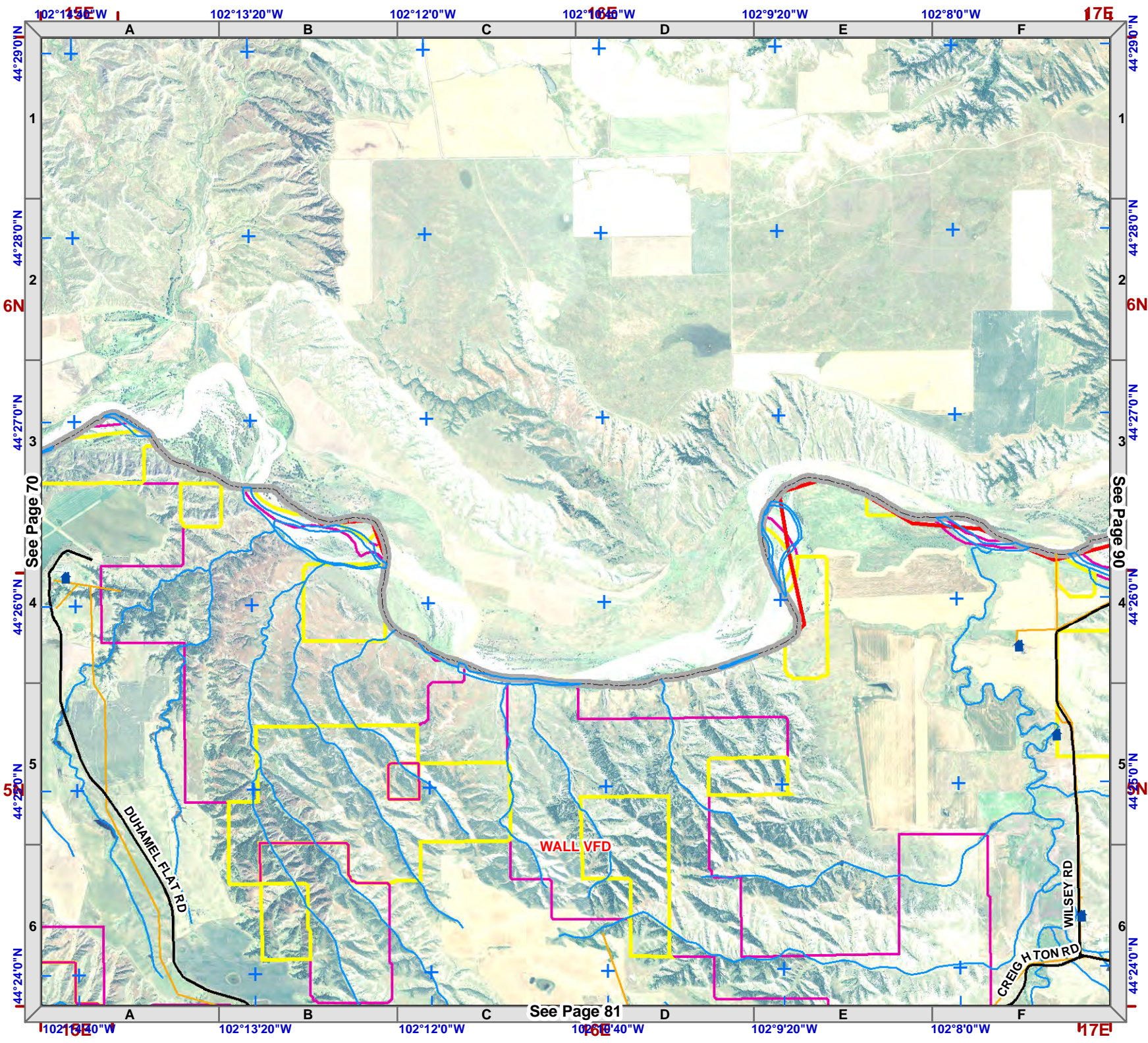
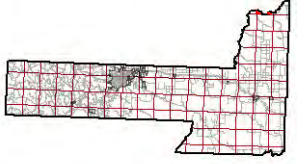




1:50,000
NAD83

Legend

- Structure
- Fire Station
- Critical Infrastructure**
- Radar Tower
- Church Facility
- Communication Tower
- Community Club Facility
- Electrical Substation Facility
- Historic Locations
- Industrial Facility
- Phone Company Switch Facility
- Private Business
- Private Campgrounds
- Stream
- PC Roads**
- Interstate
- Paved
- Gravel
- USFS Roads**
- System
- Non System
- Utility Line
- USFS Motorized Trails
- USFS Recreation Trails
- County Boundary
- Fire Districts
- Land Ownership**
- Indian Lands or Reservations
- Military or Corps of Engineers
- National Forest Lands
- National Grasslands (USFS)
- National Park Service
- Private Lands
- Public Lands (BLM)
- State Lands
- Municipality



44°29'0"N
44°28'0"N
44°27'0"N
44°26'0"N
44°25'0"N
44°24'0"N

17E
6N
6N
6N
6N
6N

See Page 81

See Page 70

See Page 90

DUJAMEL FLAT RD

WALL VFD

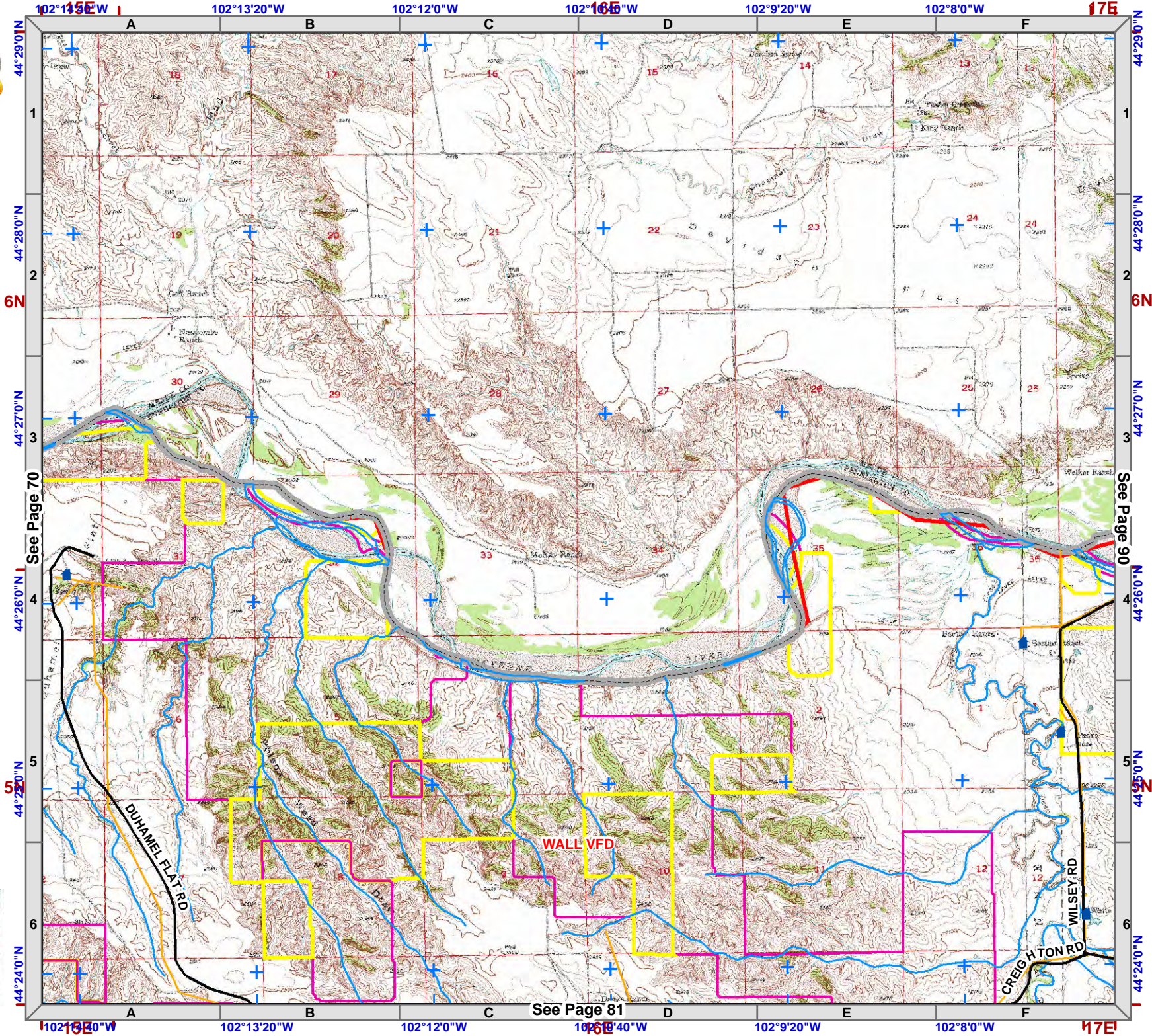
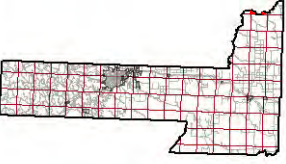
WILSEY RD
CREIGHTON RD



1:50,000
NAD83

Legend

- Structure
- Fire Station
- Critical Infrastructure**
- Radar Tower
- Church Facility
- Communication Tower
- Community Club Facility
- Electrical Substation Facility
- Historic Locations
- Industrial Facility
- Phone Company Switch Facility
- Private Business
- Private Campgrounds
- Stream
- PC Roads**
- Interstate
- Paved
- Gravel
- USFS Roads**
- System
- Non System
- Utility Line
- USFS Motorized Trails
- USFS Recreation Trails
- County Boundary
- Fire Districts
- Land Ownership**
- Indian Lands or Reservations
- Military or Corps of Engineers
- National Forest Lands
- National Grasslands (USFS)
- National Park Service
- Private Lands
- Public Lands (BLM)
- State Lands
- Municipality



102°15'0"W | 102°13'20"W | 102°12'0"W | 102°10'40"W | 102°9'20"W | 102°8'0"W | 17E

44°29'0"N | 44°28'0"N | 44°27'0"N | 44°26'0"N | 44°25'0"N | 44°24'0"N

1 | 2 | 3 | 4 | 5 | 6

6N | 6N

See Page 70 | See Page 81

102°15'0"W | 102°13'20"W | 102°12'0"W | 102°10'40"W | 102°9'20"W | 102°8'0"W | 17E

17E

44°29'0"N

44°28'0"N

44°27'0"N

44°26'0"N

44°25'0"N

44°24'0"N

1 | 2 | 3 | 4 | 5 | 6

6N

See Page 81

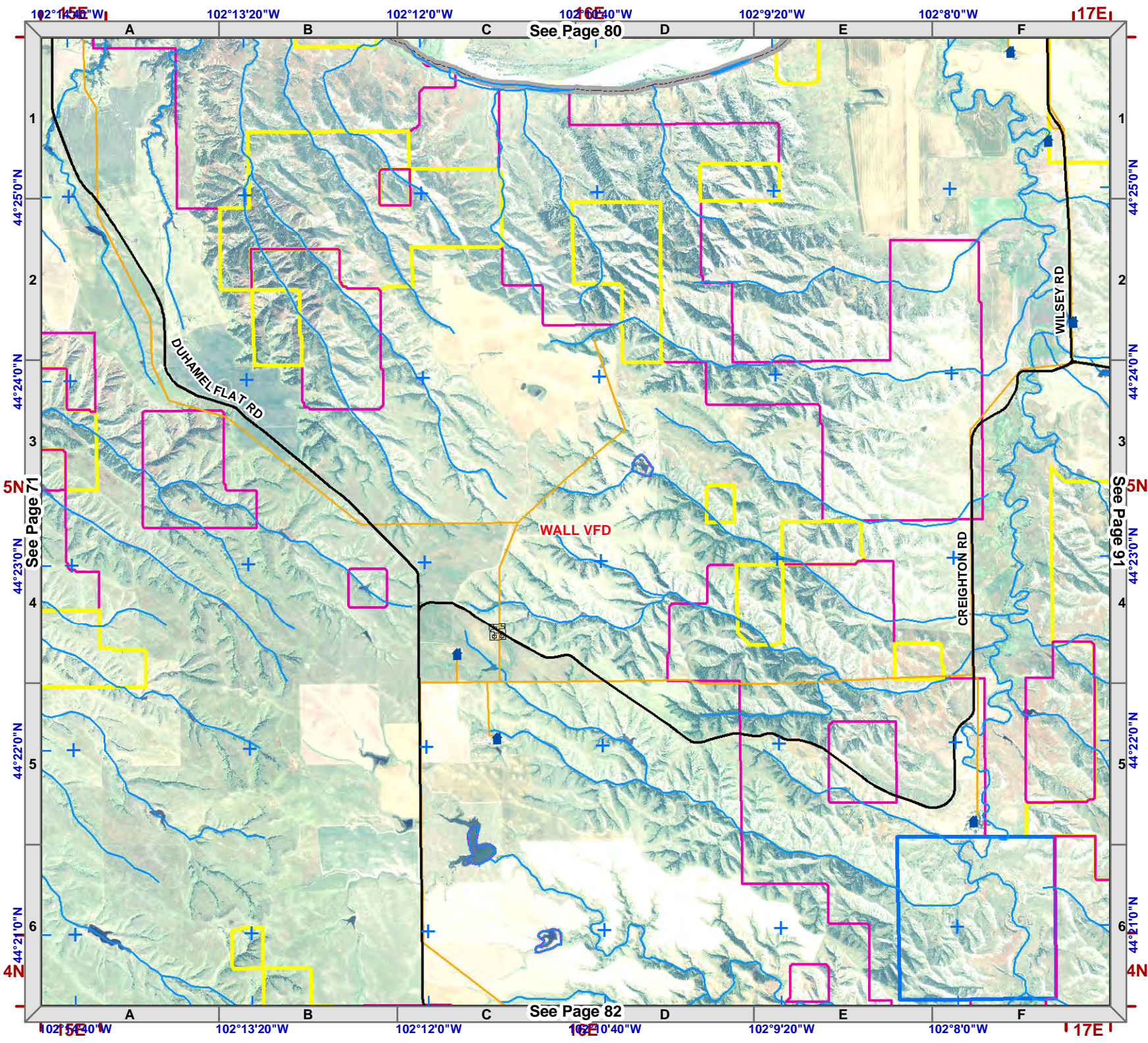
17E



1:50,000
NAD83

Legend

- Structure
- Fire Station
- Critical Infrastructure**
- Radar Tower
- Church Facility
- Communication Tower
- Community Club Facility
- Electrical Substation Facility
- Historic Locations
- Industrial Facility
- Phone Company Switch Facility
- Private Business
- Private Campgrounds
- Stream
- PC Roads**
- Interstate
- Paved
- Gravel
- USFS Roads**
- System
- Non System
- Utility Line
- USFS Motorized Trails
- USFS Recreation Trails
- County Boundary
- Fire Districts
- Land Ownership**
- Indian Lands or Reservations
- Military or Corps of Engineers
- National Forest Lands
- National Grasslands (USFS)
- National Park Service
- Private Lands
- Public Lands (BLM)
- State Lands
- Municipality



See Page 80

See Page 82

See Page 71

See Page 91

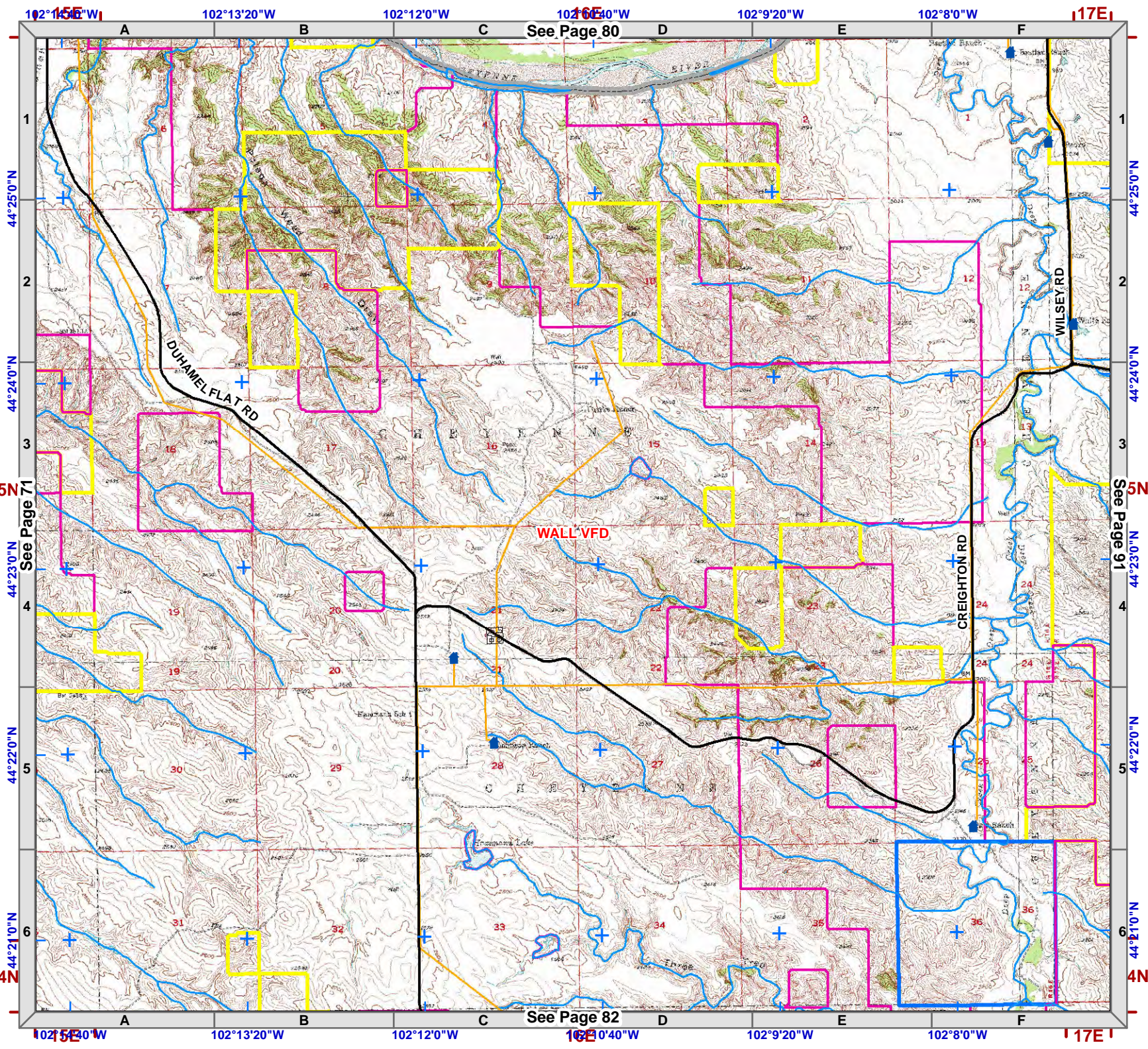
Township 5N
Range 16E



1:50,000
NAD83

Legend

- Structure
- Fire Station
- Critical Infrastructure**
- Radar Tower
- Church Facility
- Communication Tower
- Community Club Facility
- Electrical Substation Facility
- Historic Locations
- Industrial Facility
- Phone Company Switch Facility
- Private Business
- Private Campgrounds
- Stream
- PC Roads**
- Interstate
- Paved
- Gravel
- USFS Roads**
- System
- Non System
- Utility Line
- USFS Motorized Trails
- USFS Recreation Trails
- County Boundary
- Fire Districts
- Land Ownership**
- Indian Lands or Reservations
- Military or Corps of Engineers
- National Forest Lands
- National Grasslands (USFS)
- National Park Service
- Private Lands
- Public Lands (BLM)
- State Lands
- Municipality

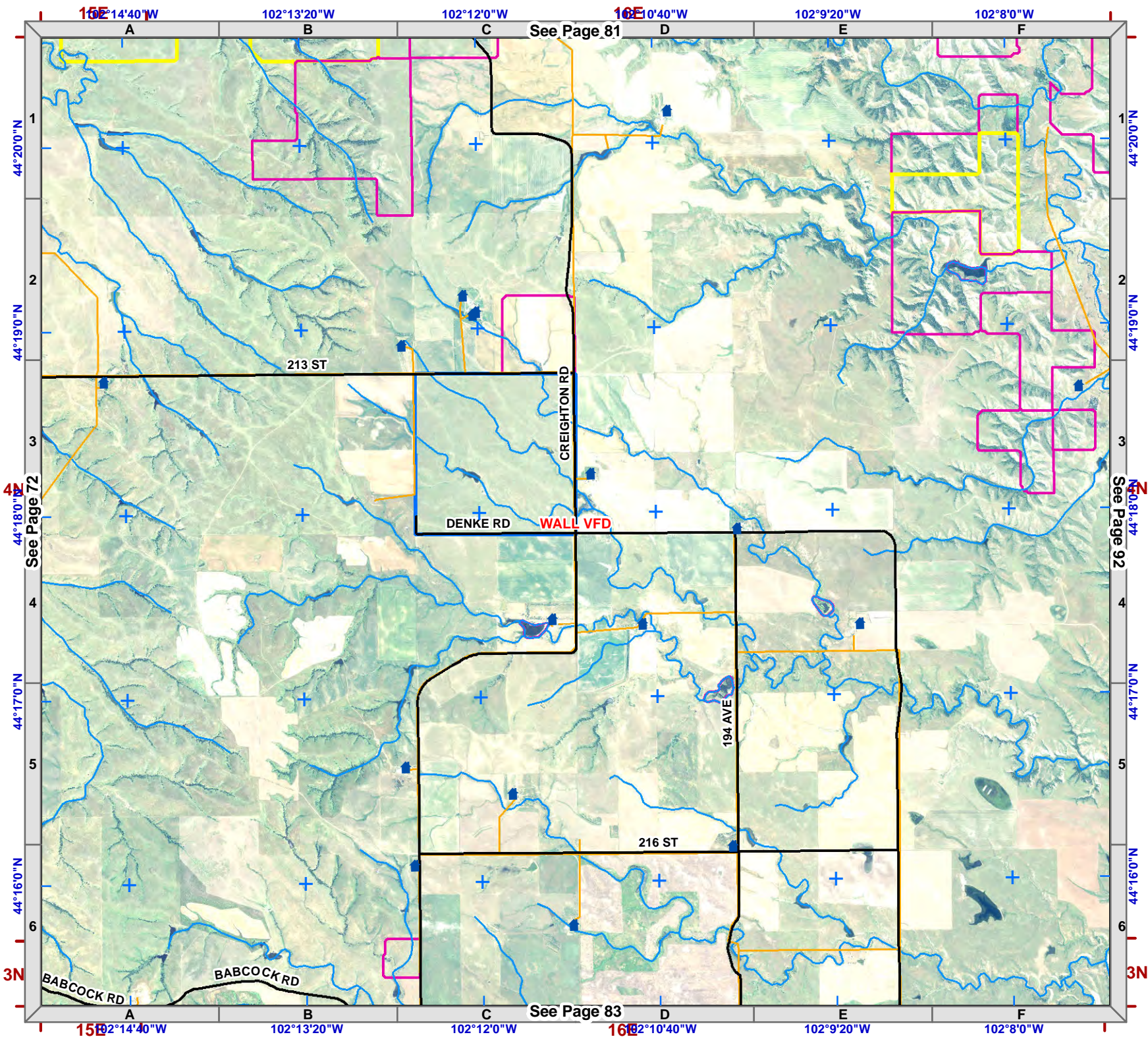




1:50,000
NAD83

Legend

- Structure
- Fire Station
- Critical Infrastructure**
- Radar Tower
- Church Facility
- Communication Tower
- Community Club Facility
- Electrical Substation Facility
- Historic Locations
- Industrial Facility
- Phone Company Switch Facility
- Private Business
- Private Campgrounds
- Stream
- PC Roads**
- Interstate
- Paved
- Gravel
- USFS Roads**
- System
- Non System
- Utility Line
- USFS Motorized Trails
- USFS Recreation Trails
- County Boundary
- Fire Districts
- Land Ownership**
- Indian Lands or Reservations
- Military or Corps of Engineers
- National Forest Lands
- National Grasslands (USFS)
- National Park Service
- Private Lands
- Public Lands (BLM)
- State Lands
- Municipality



See Page 81

See Page 83

See Page 72

See Page 92

WALL VFD

213 ST

DENKE RD

CREIGHTON RD

194 AVE

216 ST

BABCOCK RD

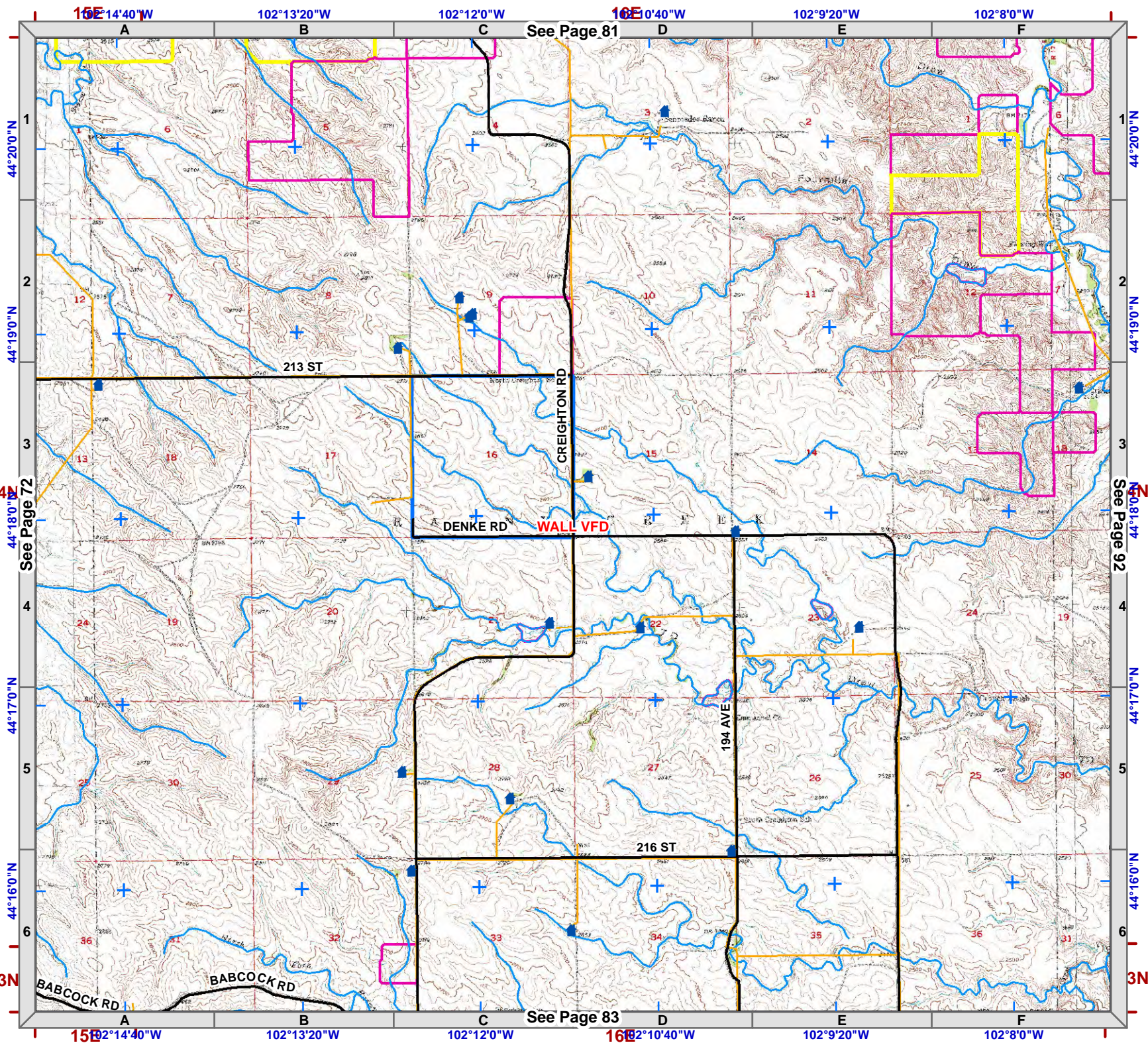
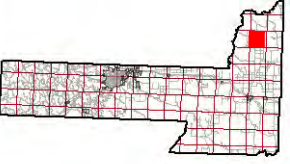
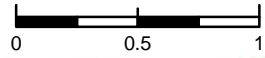
BABCOCK RD

Township 4N
Range 16E



- Legend**
- Structure
 - Fire Station
 - Critical Infrastructure**
 - Radar Tower
 - Church Facility
 - Communication Tower
 - Community Club Facility
 - Electrical Substation Facility
 - Historic Locations
 - Industrial Facility
 - Phone Company Switch Facility
 - Private Business
 - Private Campgrounds
 - Stream
 - PC Roads**
 - Interstate
 - Paved
 - Gravel
 - USFS Roads**
 - System
 - Non System
 - Utility Line
 - USFS Motorized Trails
 - USFS Recreation Trails
 - County Boundary
 - Fire Districts
 - Land Ownership**
 - Indian Lands or Reservations
 - Military or Corps of Engineers
 - National Forest Lands
 - National Grasslands (USFS)
 - National Park Service
 - Private Lands
 - Public Lands (BLM)
 - State Lands
 - Municipality

1:50,000
NAD83



See Page 72

See Page 81

See Page 83

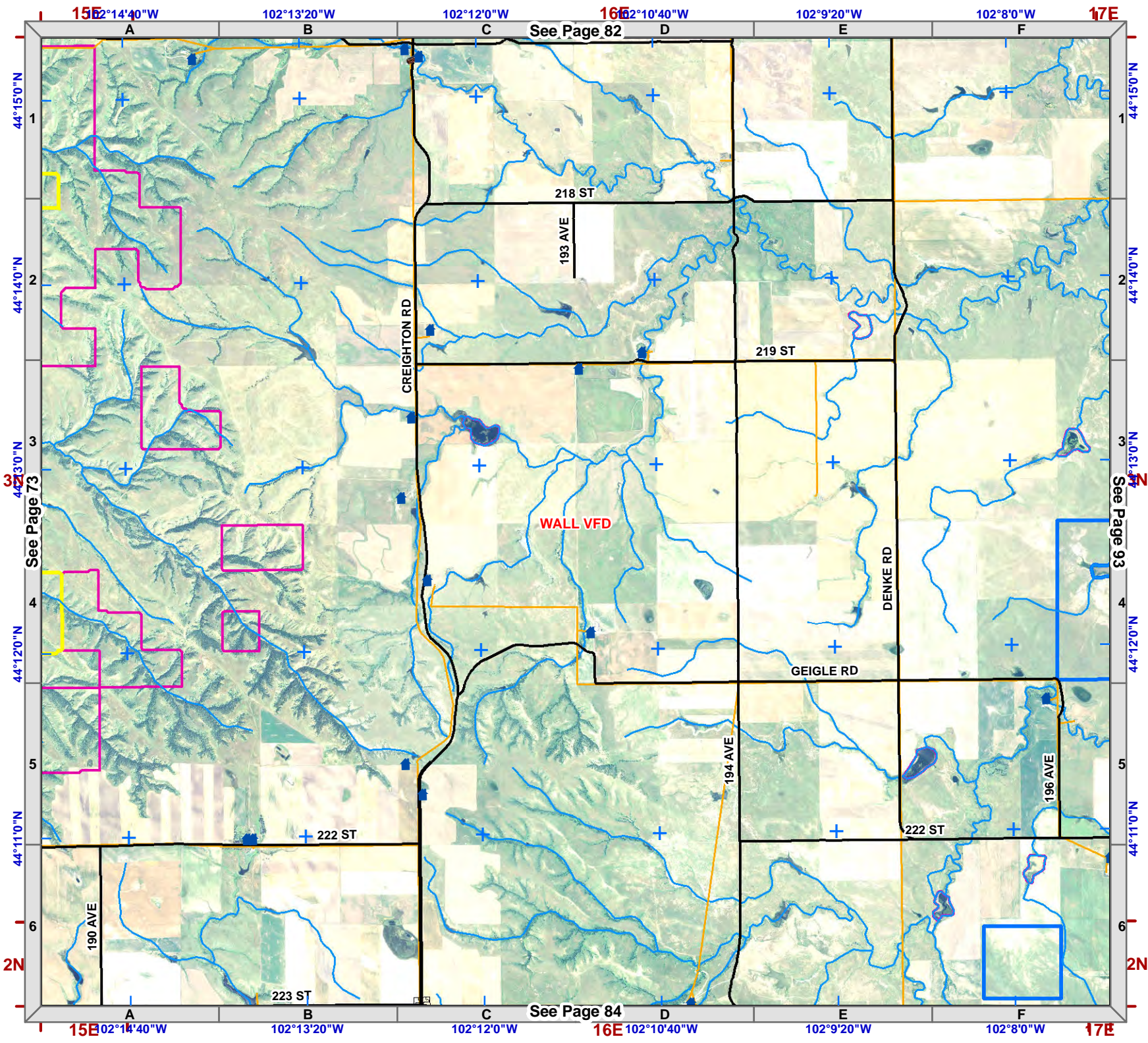
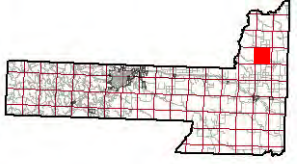
See Page 92



1:50,000
NAD83

Legend

- Structure
- Fire Station
- Critical Infrastructure**
- Radar Tower
- Church Facility
- Communication Tower
- Community Club Facility
- Electrical Substation Facility
- Historic Locations
- Industrial Facility
- Phone Company Switch Facility
- Private Business
- Private Campgrounds
- PC Roads**
- Stream
- Interstate
- Paved
- Gravel
- USFS Roads**
- System
- Non System
- Utility Line
- USFS Motorized Trails
- USFS Recreation Trails
- County Boundary
- Fire Districts
- Land Ownership**
- Indian Lands or Reservations
- Military or Corps of Engineers
- National Forest Lands
- National Grasslands (USFS)
- National Park Service
- Private Lands
- Public Lands (BLM)
- State Lands
- Municipality



See Page 82

See Page 84

WALL VFD

See Page 93

See Page 73

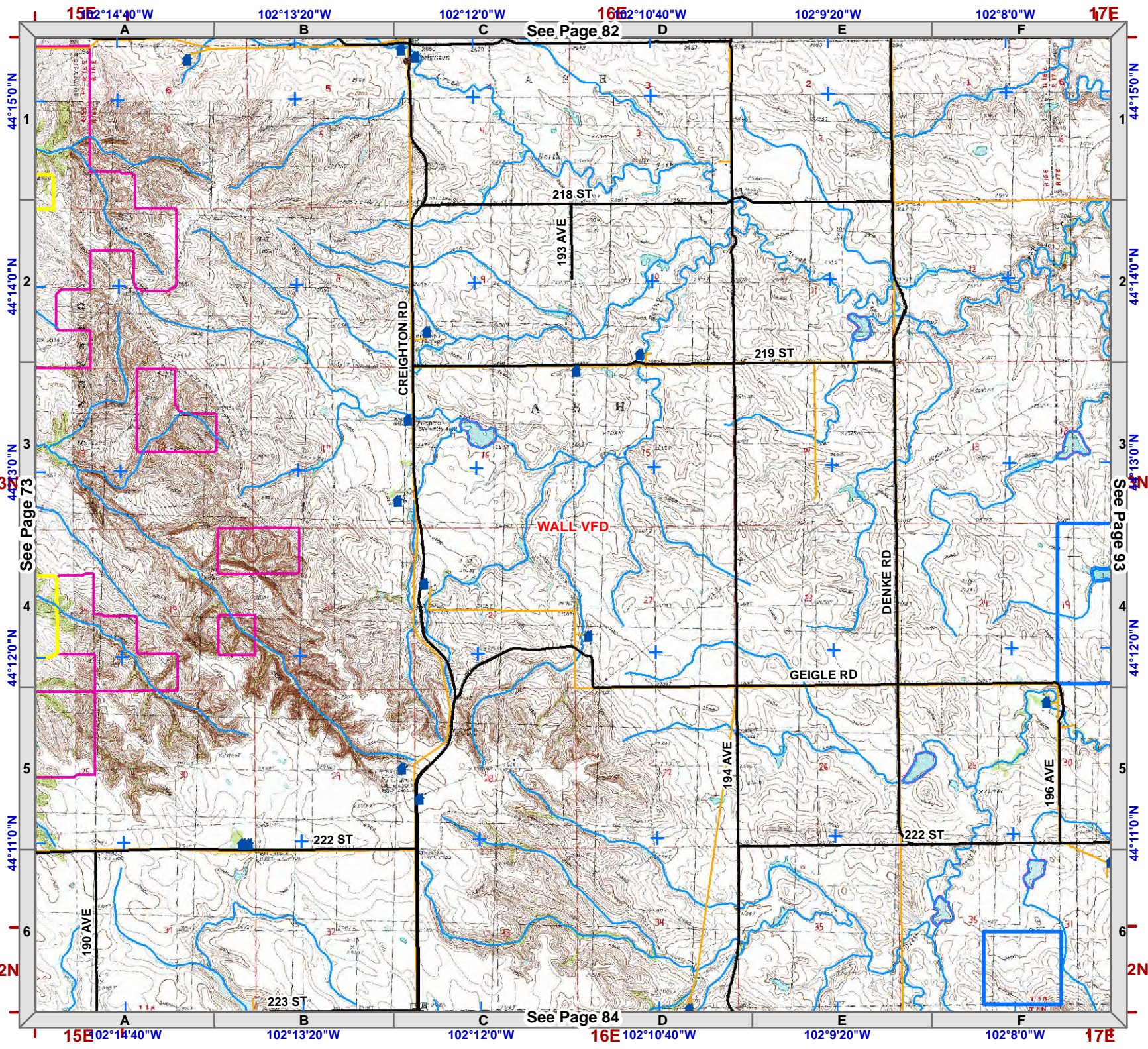


1:50,000
NAD83



Legend

- Structure
- Fire Station
- Critical Infrastructure**
- Radar Tower
- Church Facility
- Communication Tower
- Community Club Facility
- Electrical Substation Facility
- Historic Locations
- Industrial Facility
- Phone Company Switch Facility
- Private Business
- Private Campgrounds
- Stream
- PC Roads**
- Interstate
- Paved
- Gravel
- USFS Roads**
- System
- Non System
- Utility Line
- USFS Motorized Trails
- USFS Recreation Trails
- County Boundary
- Fire Districts
- Land Ownership**
- Indian Lands or Reservations
- Military or Corps of Engineers
- National Forest Lands
- National Grasslands (USFS)
- National Park Service
- Private Lands
- Public Lands (BLM)
- State Lands
- Municipality

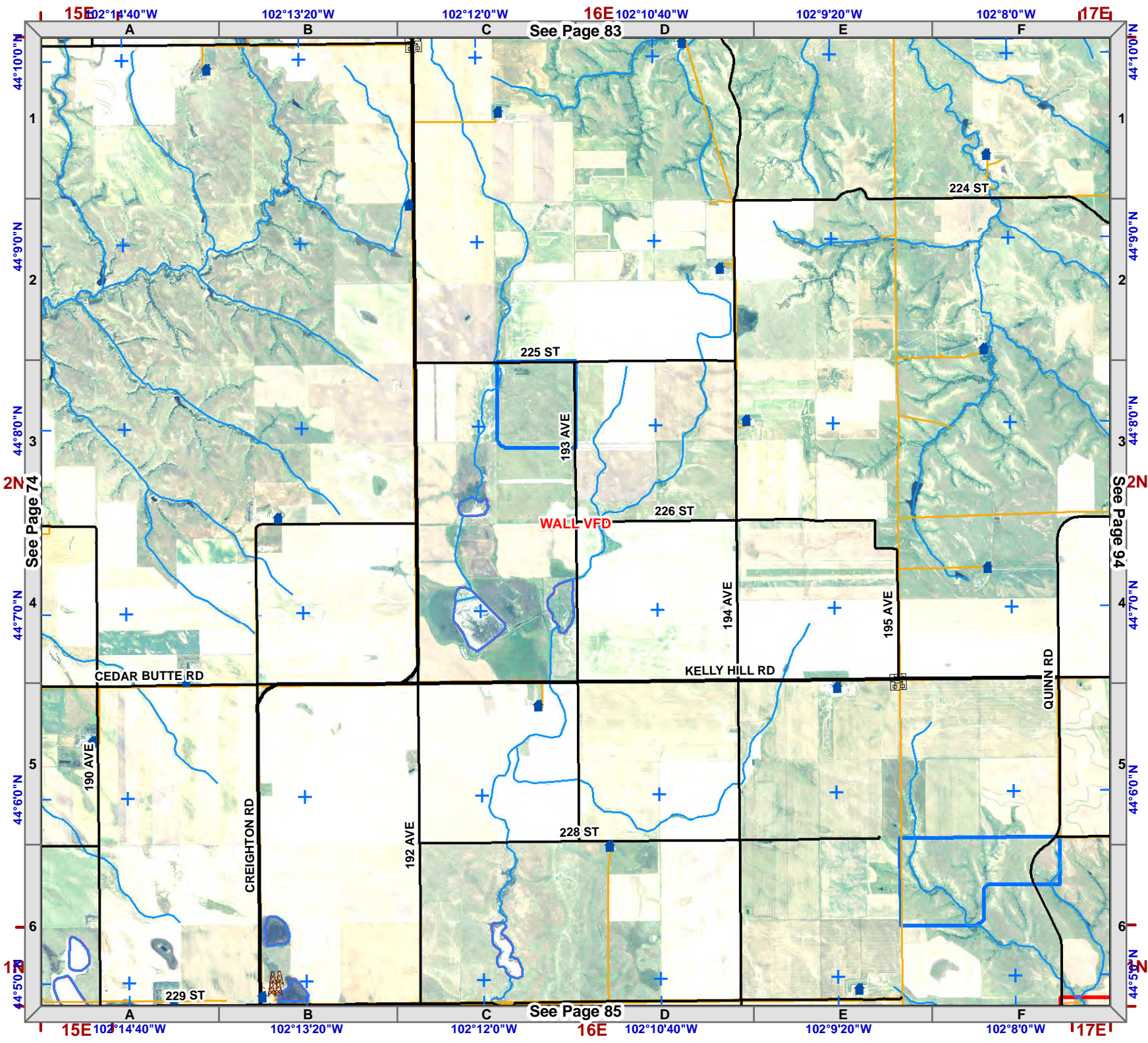




1:50,000
NAD83

Legend

- Structure
- Fire Station
- Critical Infrastructure**
- Radar Tower
- Church Facility
- Communication Tower
- Community Club Facility
- Electrical Substation Facility
- Historic Locations
- Industrial Facility
- Phone Company Switch Facility
- Private Business
- Private Campgrounds
- Stream
- PC Roads**
- Interstate
- Paved
- Gravel
- USFS Roads**
- System
- Non System
- Utility Line
- USFS Motorized Trails
- USFS Recreation Trails
- County Boundary
- Fire Districts
- Land Ownership**
- Indian Lands or Reservations
- Military or Corps of Engineers
- National Forest Lands
- National Grasslands (USFS)
- National Park Service
- Private Lands
- Public Lands (BLM)
- State Lands
- Municipality

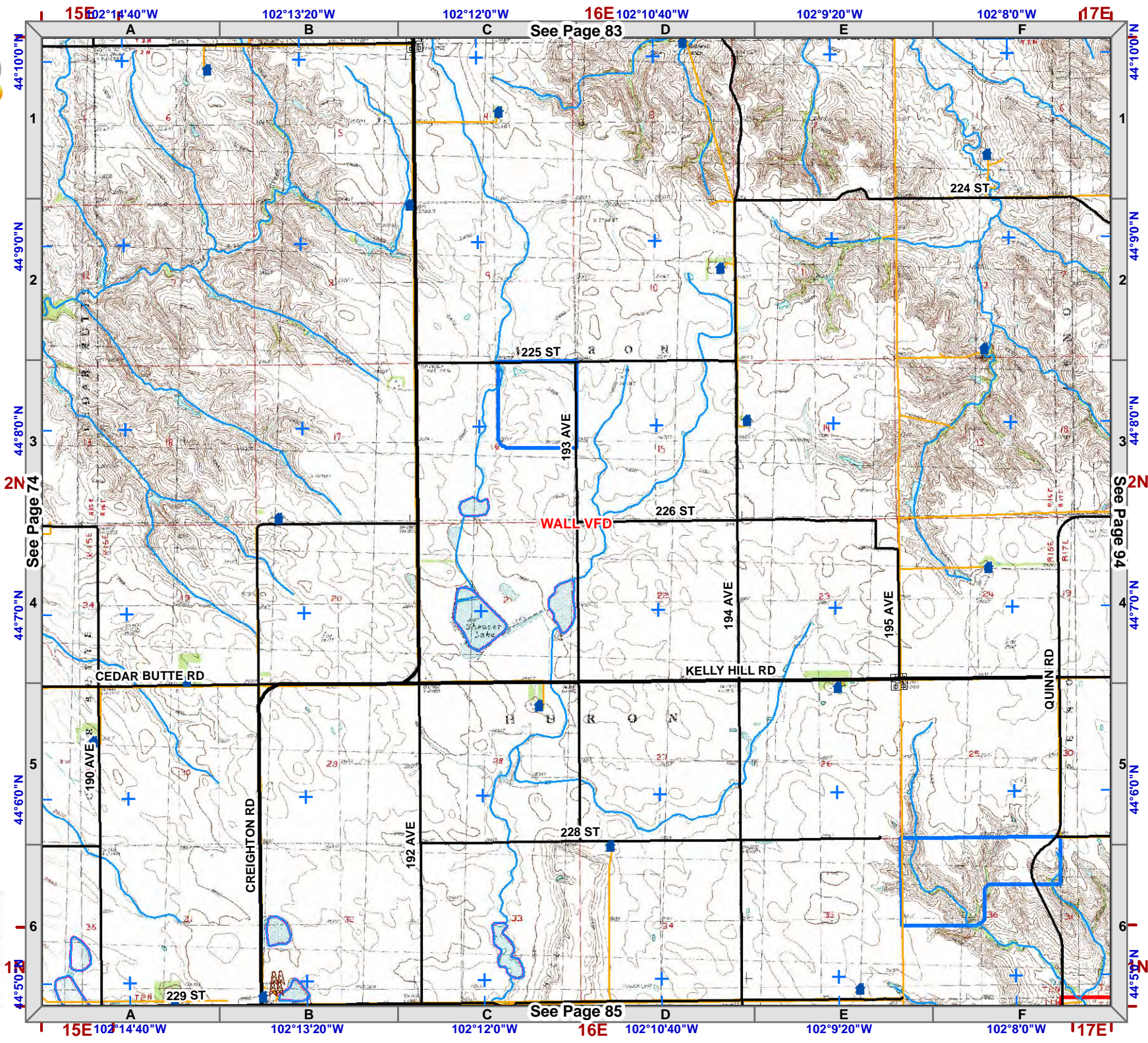
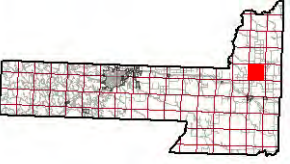




1:50,000
NAD83

Legend

- Structure
- Fire Station
- Critical Infrastructure**
- Radar Tower
- Church Facility
- Communication Tower
- Community Club Facility
- Electrical Substation Facility
- Historic Locations
- Industrial Facility
- Phone Company Switch Facility
- Private Business
- Private Campgrounds
- Stream
- PC Roads**
- Interstate
- Paved
- Gravel
- USFS Roads**
- System
- Non System
- Utility Line
- USFS Motorized Trails
- USFS Recreation Trails
- County Boundary
- Fire Districts
- Land Ownership**
- Indian Lands or Reservations
- Military or Corps of Engineers
- National Forest Lands
- National Grasslands (USFS)
- National Park Service
- Private Lands
- Public Lands (BLM)
- State Lands
- Municipality



See Page 83

See Page 85

See Page 74

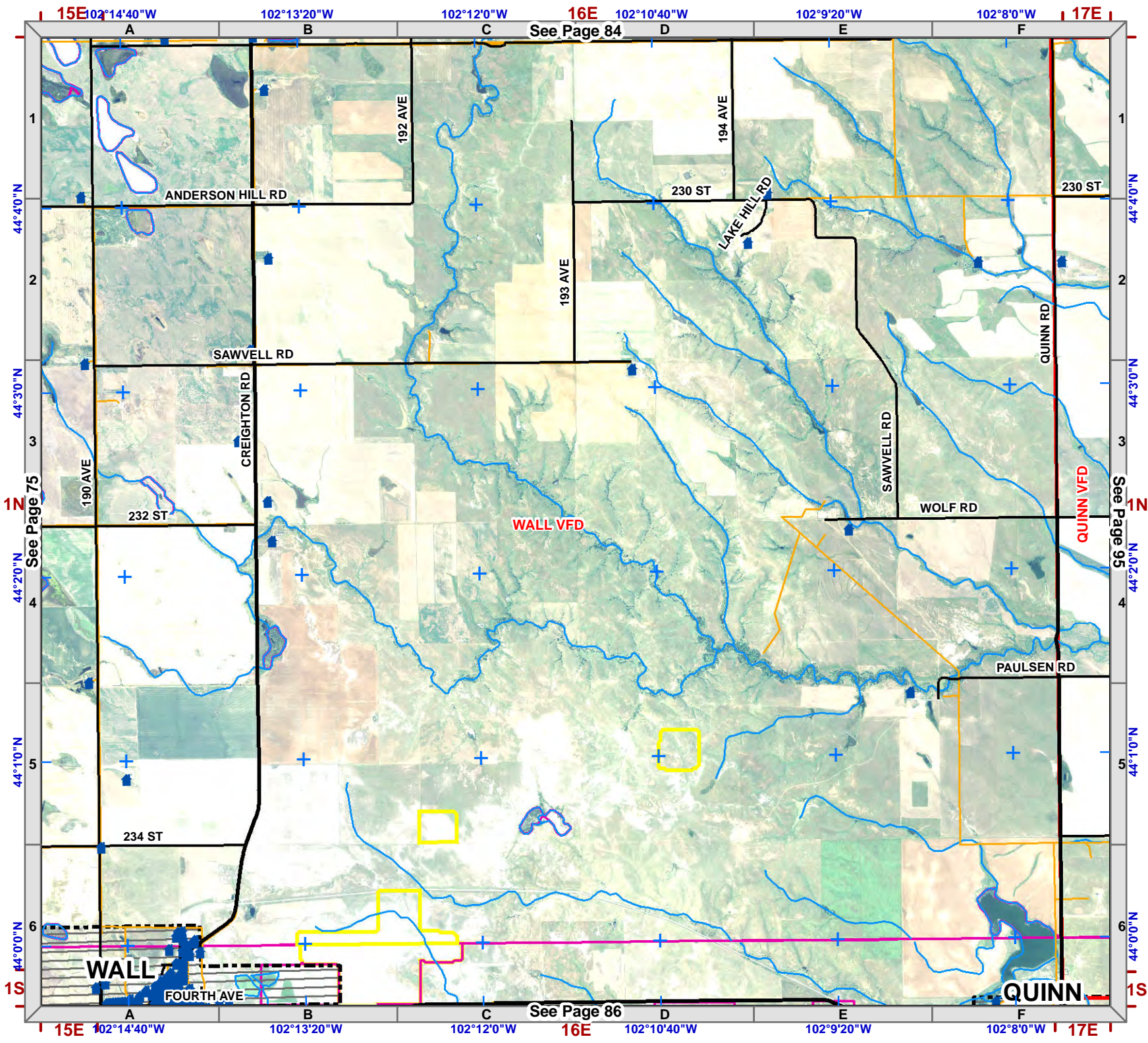
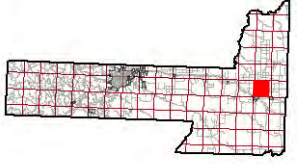
See Page 94



1:50,000
NAD83

Legend

- Structure
- Fire Station
- Critical Infrastructure**
 - Radar Tower
 - Church Facility
 - Communication Tower
 - Community Club Facility
 - Electrical Substation Facility
 - Historic Locations (HS)
 - Industrial Facility
 - Phone Company Switch Facility
 - Private Business
 - Private Campgrounds
- Stream
- PC Roads**
 - Interstate
 - Paved
 - Gravel
- USFS Roads**
 - System
 - Non System
 - Utility Line
 - USFS Motorized Trails
 - USFS Recreation Trails
- County Boundary
- Fire Districts
- Land Ownership**
 - Indian Lands or Reservations
 - Military or Corps of Engineers
 - National Forest Lands
 - National Grasslands (USFS)
 - National Park Service
 - Private Lands
 - Public Lands (BLM)
 - State Lands
 - Municipality



See Page 84

See Page 75

See Page 95

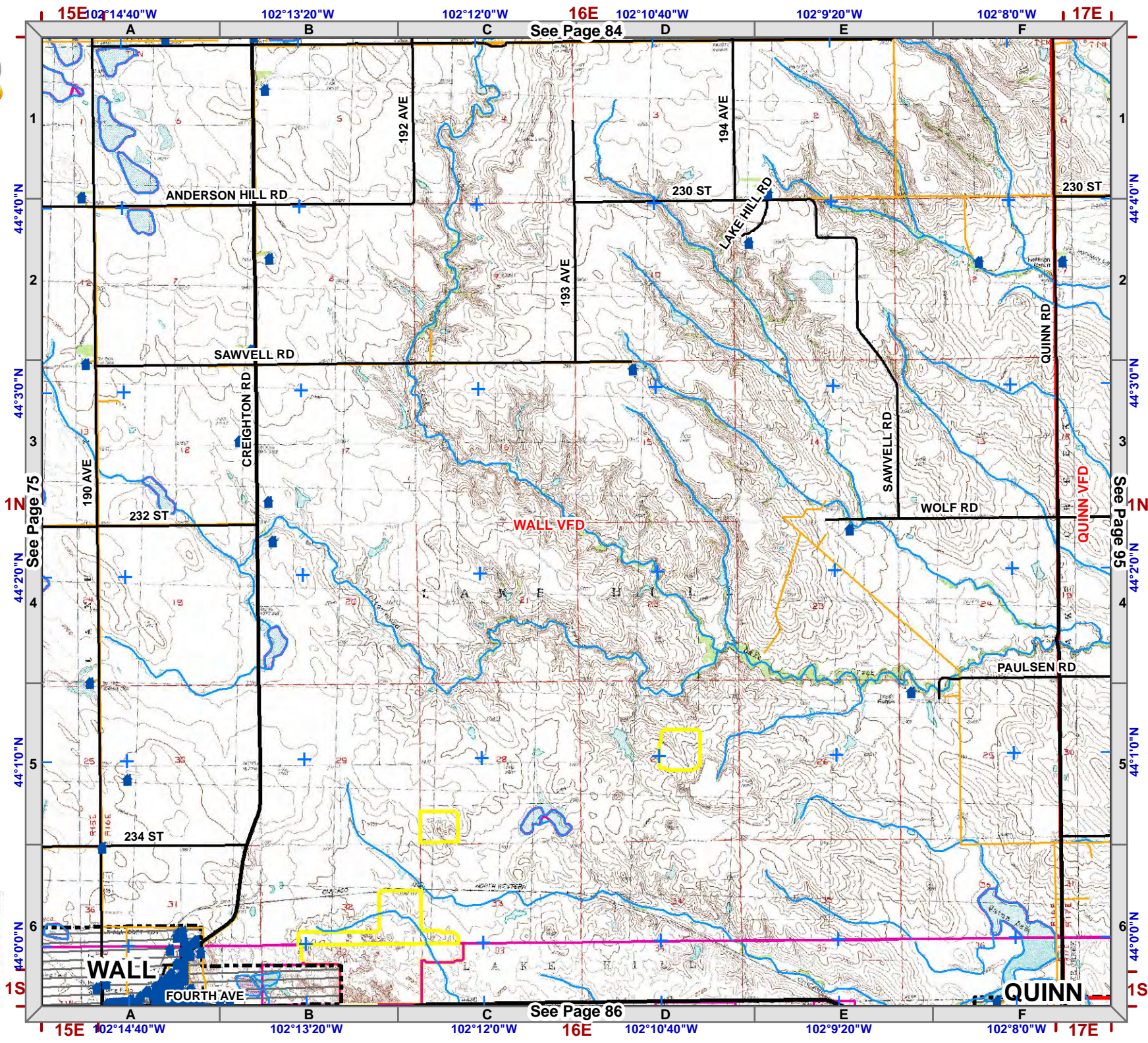
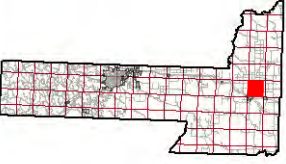
See Page 86



1:50,000
NAD83

Legend

- Structure
- Fire Station
- Critical Infrastructure**
- Radar Tower
- Church Facility
- Communication Tower
- Community Club Facility
- Electrical Substation Facility
- Historic Locations
- Industrial Facility
- Phone Company Switch Facility
- Private Business
- Private Campgrounds
- Stream
- PC Roads**
- Interstate
- Paved
- Gravel
- USFS Roads**
- System
- Non System
- Utility Line
- USFS Motorized Trails
- USFS Recreation Trails
- County Boundary
- Fire Districts
- Land Ownership**
- Indian Lands or Reservations
- Military or Corps of Engineers
- National Forest Lands
- National Grasslands (USFS)
- National Park Service
- Private Lands
- Public Lands (BLM)
- State Lands
- Municipality



See Page 84

See Page 75

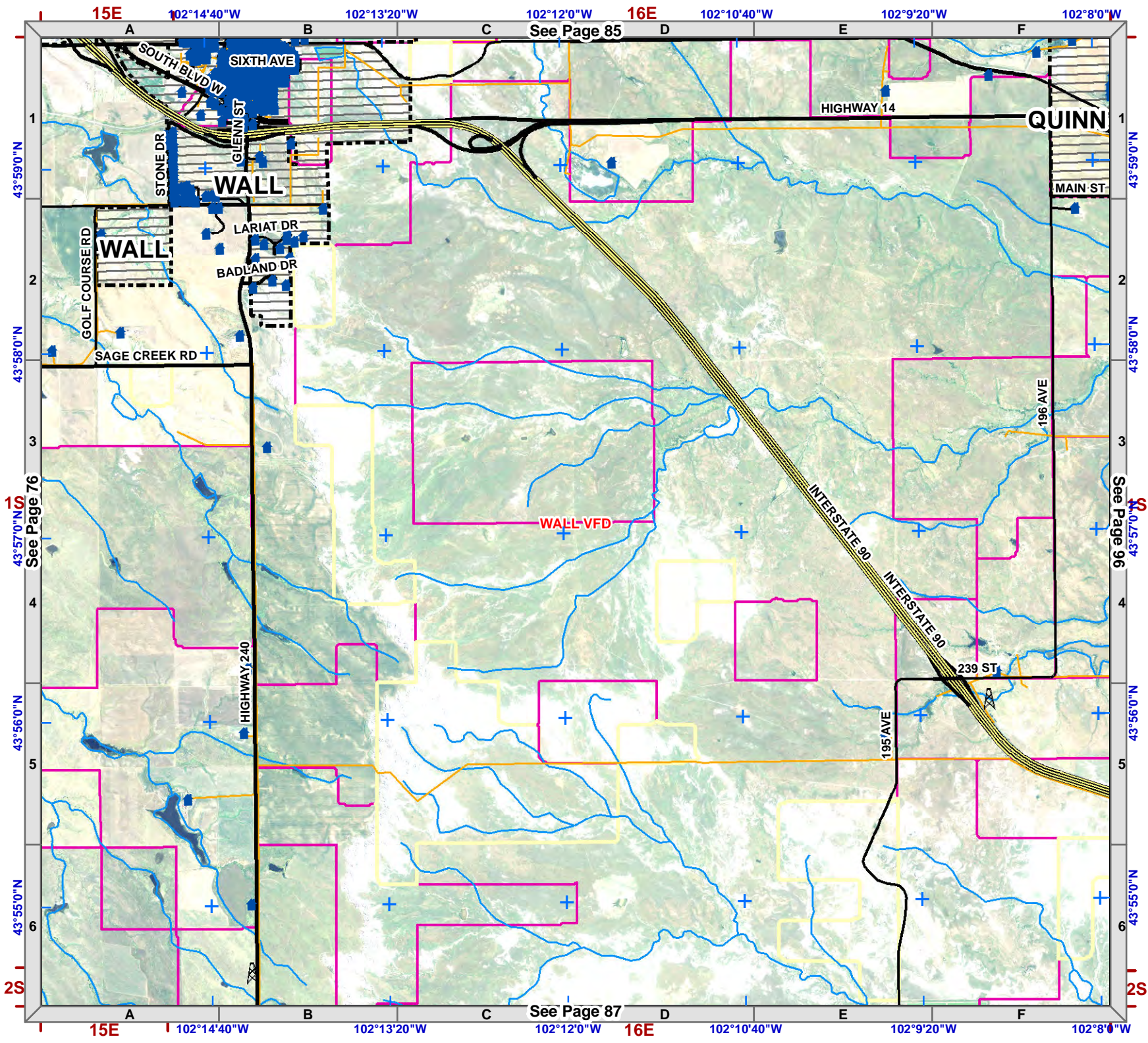
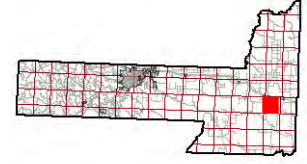
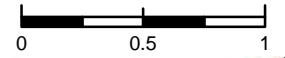
See Page 95

See Page 86



1:50,000
NAD83

- Legend**
- Structure
 - Fire Station
 - Critical Infrastructure**
 - Radar Tower
 - Church Facility
 - Communication Tower
 - Community Club Facility
 - Electrical Substation Facility
 - Historic Locations
 - Industrial Facility
 - Phone Company Switch Facility
 - Private Business
 - Private Campgrounds
 - Stream
 - PC Roads**
 - Interstate
 - Paved
 - Gravel
 - USFS Roads**
 - System
 - Non System
 - Utility Line
 - USFS Motorized Trails
 - USFS Recreation Trails
 - County Boundary
 - Fire Districts
 - Land Ownership**
 - Indian Lands or Reservations
 - Military or Corps of Engineers
 - National Forest Lands
 - National Grasslands (USFS)
 - National Park Service
 - Private Lands
 - Public Lands (BLM)
 - State Lands
 - Municipality



See Page 85

See Page 96

See Page 87

See Page 76

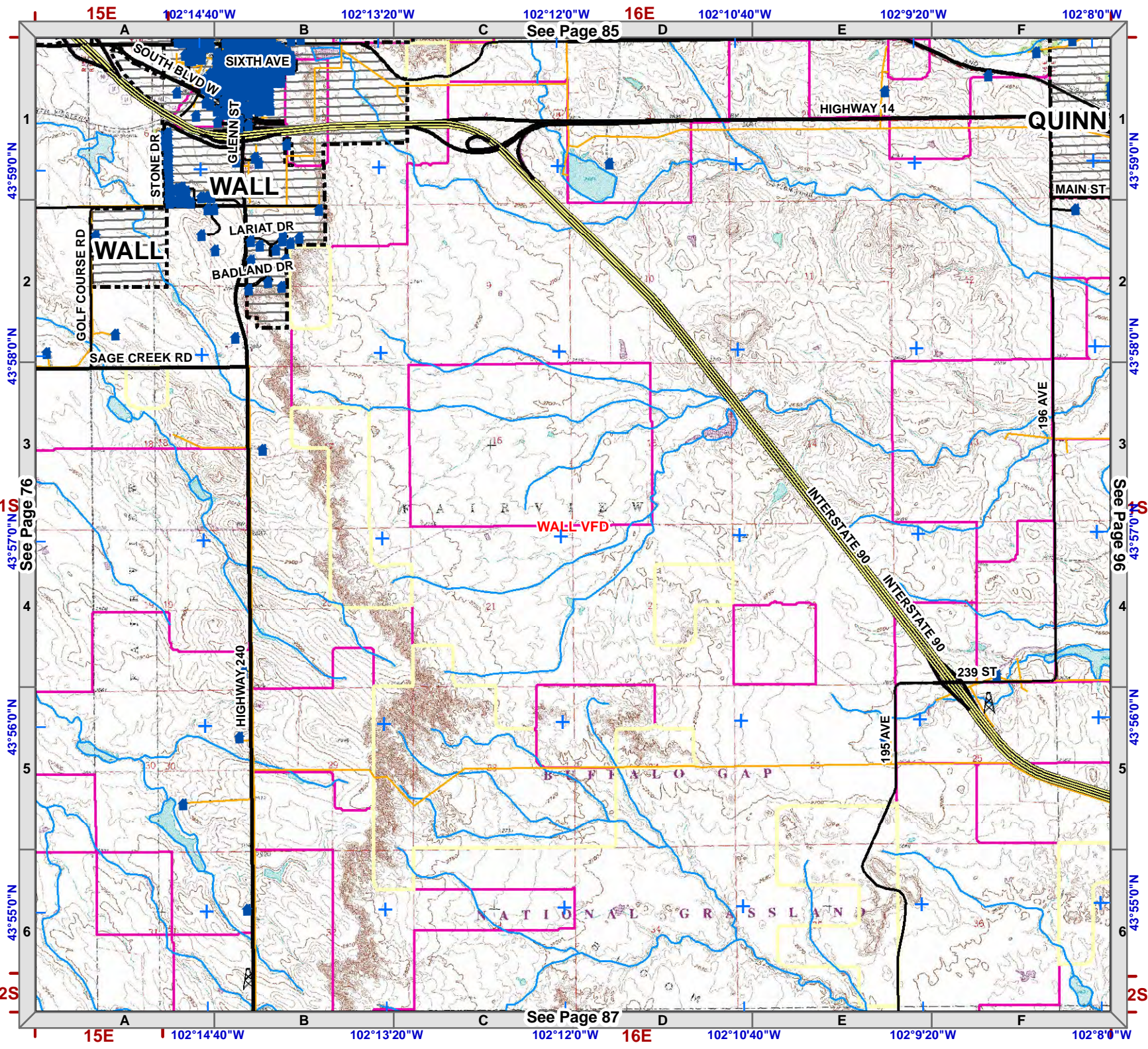
Township 1S
Range 16E



1:50,000
NAD83

Legend

- Structure
- Fire Station
- Critical Infrastructure**
- Radar Tower
- Church Facility
- Communication Tower
- Community Club Facility
- Electrical Substation Facility
- Historic Locations
- Industrial Facility
- Phone Company Switch Facility
- Private Business
- Private Campgrounds
- Stream
- PC Roads**
- Interstate
- Paved
- Gravel
- USFS Roads**
- System
- Non System
- Utility Line
- USFS Motorized Trails
- USFS Recreation Trails
- County Boundary
- Fire Districts
- Land Ownership**
- Indian Lands or Reservations
- Military or Corps of Engineers
- National Forest Lands
- National Grasslands (USFS)
- National Park Service
- Private Lands
- Public Lands (BLM)
- State Lands
- Municipality



15E 102°14'40"W 102°13'20"W 102°12'0"W 102°10'40"W 102°9'20"W 102°8'0"W

A B C D E F

1 2 3 4 5 6

43°59'0"N 43°58'0"N 43°57'0"N 43°56'0"N 43°55'0"N

See Page 85 See Page 76 See Page 87

15E 102°14'40"W 102°13'20"W 102°12'0"W 102°10'40"W 102°9'20"W 102°8'0"W

A B C D E F

1 2 3 4 5 6

43°59'0"N 43°58'0"N 43°57'0"N 43°56'0"N 43°55'0"N

See Page 96

15E 102°14'40"W 102°13'20"W 102°12'0"W 102°10'40"W 102°9'20"W 102°8'0"W

A B C D E F

1 2 3 4 5 6

43°59'0"N 43°58'0"N 43°57'0"N 43°56'0"N 43°55'0"N

See Page 85 See Page 76 See Page 87

15E 102°14'40"W 102°13'20"W 102°12'0"W 102°10'40"W 102°9'20"W 102°8'0"W

A B C D E F

1 2 3 4 5 6

43°59'0"N 43°58'0"N 43°57'0"N 43°56'0"N 43°55'0"N

See Page 96

15E 102°14'40"W 102°13'20"W 102°12'0"W 102°10'40"W 102°9'20"W 102°8'0"W

A B C D E F

1 2 3 4 5 6

43°59'0"N 43°58'0"N 43°57'0"N 43°56'0"N 43°55'0"N

See Page 85 See Page 76 See Page 87

15E 102°14'40"W 102°13'20"W 102°12'0"W 102°10'40"W 102°9'20"W 102°8'0"W

A B C D E F

1 2 3 4 5 6

43°59'0"N 43°58'0"N 43°57'0"N 43°56'0"N 43°55'0"N

See Page 96

15E 102°14'40"W 102°13'20"W 102°12'0"W 102°10'40"W 102°9'20"W 102°8'0"W

A B C D E F

1 2 3 4 5 6

43°59'0"N 43°58'0"N 43°57'0"N 43°56'0"N 43°55'0"N

See Page 85 See Page 76 See Page 87

15E 102°14'40"W 102°13'20"W 102°12'0"W 102°10'40"W 102°9'20"W 102°8'0"W

A B C D E F

1 2 3 4 5 6

43°59'0"N 43°58'0"N 43°57'0"N 43°56'0"N 43°55'0"N

See Page 96

15E 102°14'40"W 102°13'20"W 102°12'0"W 102°10'40"W 102°9'20"W 102°8'0"W

A B C D E F

1 2 3 4 5 6

43°59'0"N 43°58'0"N 43°57'0"N 43°56'0"N 43°55'0"N

See Page 85 See Page 76 See Page 87

15E 102°14'40"W 102°13'20"W 102°12'0"W 102°10'40"W 102°9'20"W 102°8'0"W

A B C D E F

1 2 3 4 5 6

43°59'0"N 43°58'0"N 43°57'0"N 43°56'0"N 43°55'0"N

See Page 96

15E 102°14'40"W 102°13'20"W 102°12'0"W 102°10'40"W 102°9'20"W 102°8'0"W

A B C D E F

1 2 3 4 5 6

43°59'0"N 43°58'0"N 43°57'0"N 43°56'0"N 43°55'0"N

See Page 85 See Page 76 See Page 87

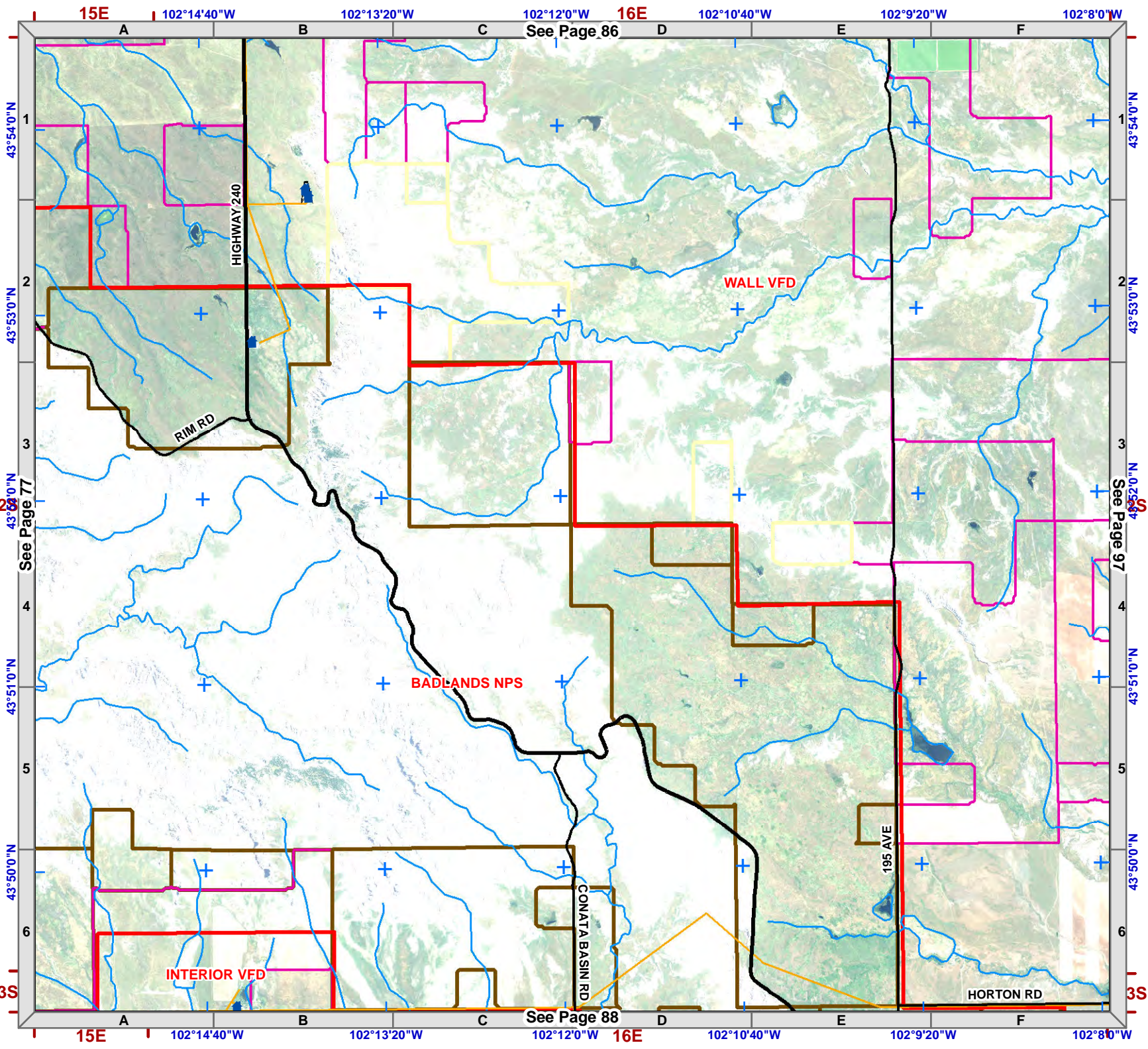
15E 102°14'40"W 102°13'20"W 102°12'0"W 102°10'40"W 102°9'20"W 102°8'0"W



1:50,000
NAD83

Legend

- Structure
- Fire Station
- Critical Infrastructure**
- Radar Tower
- Church Facility
- Communication Tower
- Community Club Facility
- Electrical Substation Facility
- Historic Locations
- Industrial Facility
- Phone Company Switch Facility
- Private Business
- Private Campgrounds
- Stream
- PC Roads**
- Interstate
- Paved
- Gravel
- USFS Roads**
- System
- Non System
- Utility Line
- USFS Motorized Trails
- USFS Recreation Trails
- County Boundary
- Fire Districts
- Land Ownership**
- Indian Lands or Reservations
- Military or Corps of Engineers
- National Forest Lands
- National Grasslands (USFS)
- National Park Service
- Private Lands
- Public Lands (BLM)
- State Lands
- Municipality



See Page 86

See Page 88

See Page 77

See Page 97

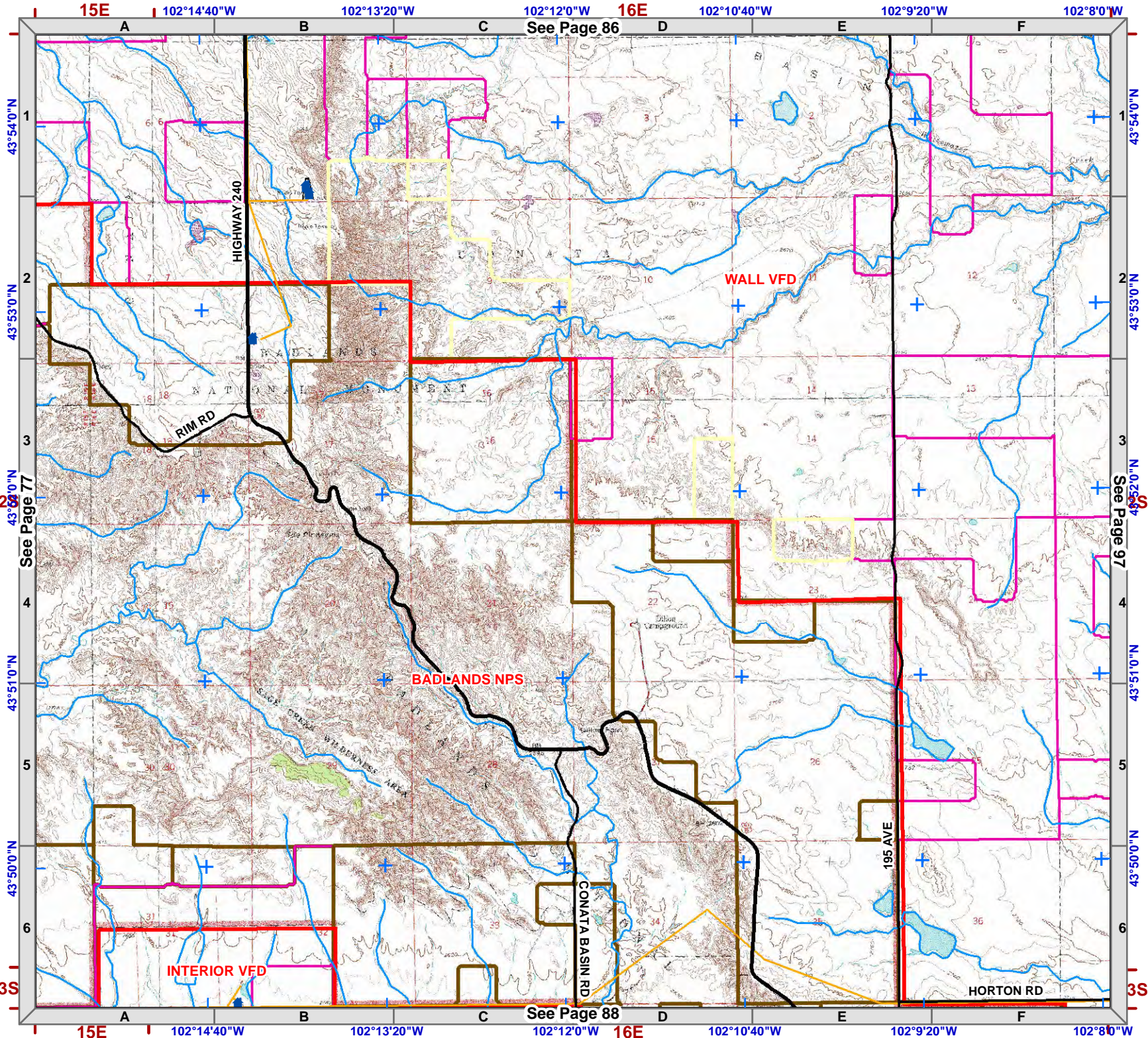
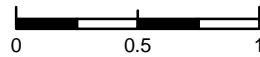
Township 2S
Range 16E



Legend

- Structure
- Fire Station
- Critical Infrastructure**
- Radar Tower
- Church Facility
- Communication Tower
- Community Club Facility
- Electrical Substation Facility
- Historic Locations
- Industrial Facility
- Phone Company Switch Facility
- Private Business
- Private Campgrounds
- Stream
- PC Roads**
- Interstate
- Paved
- Gravel
- USFS Roads**
- System
- Non System
- Utility Line
- USFS Motorized Trails
- USFS Recreation Trails
- County Boundary
- Fire Districts
- Land Ownership**
- Indian Lands or Reservations
- Military or Corps of Engineers
- National Forest Lands
- National Grasslands (USFS)
- National Park Service
- Private Lands
- Public Lands (BLM)
- State Lands
- Municipality

1:50,000
NAD83

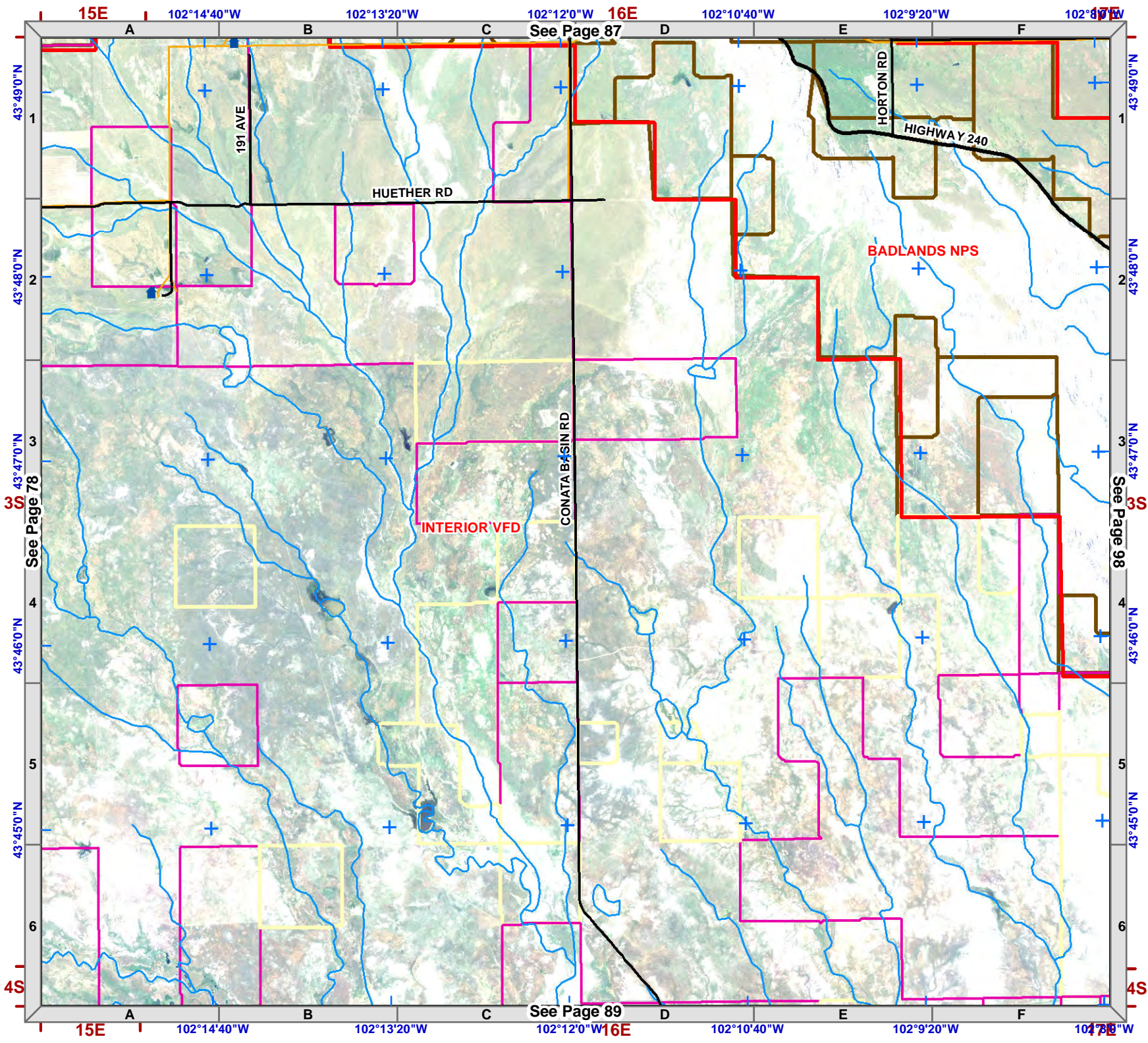
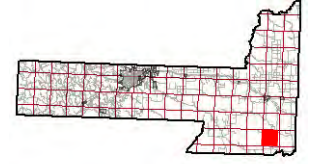




1:50,000
NAD83

Legend

- Structure
- Fire Station
- Critical Infrastructure**
- Radar Tower
- Church Facility
- Communication Tower
- Community Club Facility
- Electrical Substation Facility
- Historic Locations
- Industrial Facility
- Phone Company Switch Facility
- Private Business
- Private Campgrounds
- Stream
- PC Roads**
- Interstate
- Paved
- Gravel
- USFS Roads**
- System
- Non System
- Utility Line
- USFS Motorized Trails
- USFS Recreation Trails
- County Boundary
- Fire Districts
- Land Ownership**
- Indian Lands or Reservations
- Military or Corps of Engineers
- National Forest Lands
- National Grasslands (USFS)
- National Park Service
- Private Lands
- Public Lands (BLM)
- State Lands
- Municipality



See Page 87

See Page 89

See Page 78

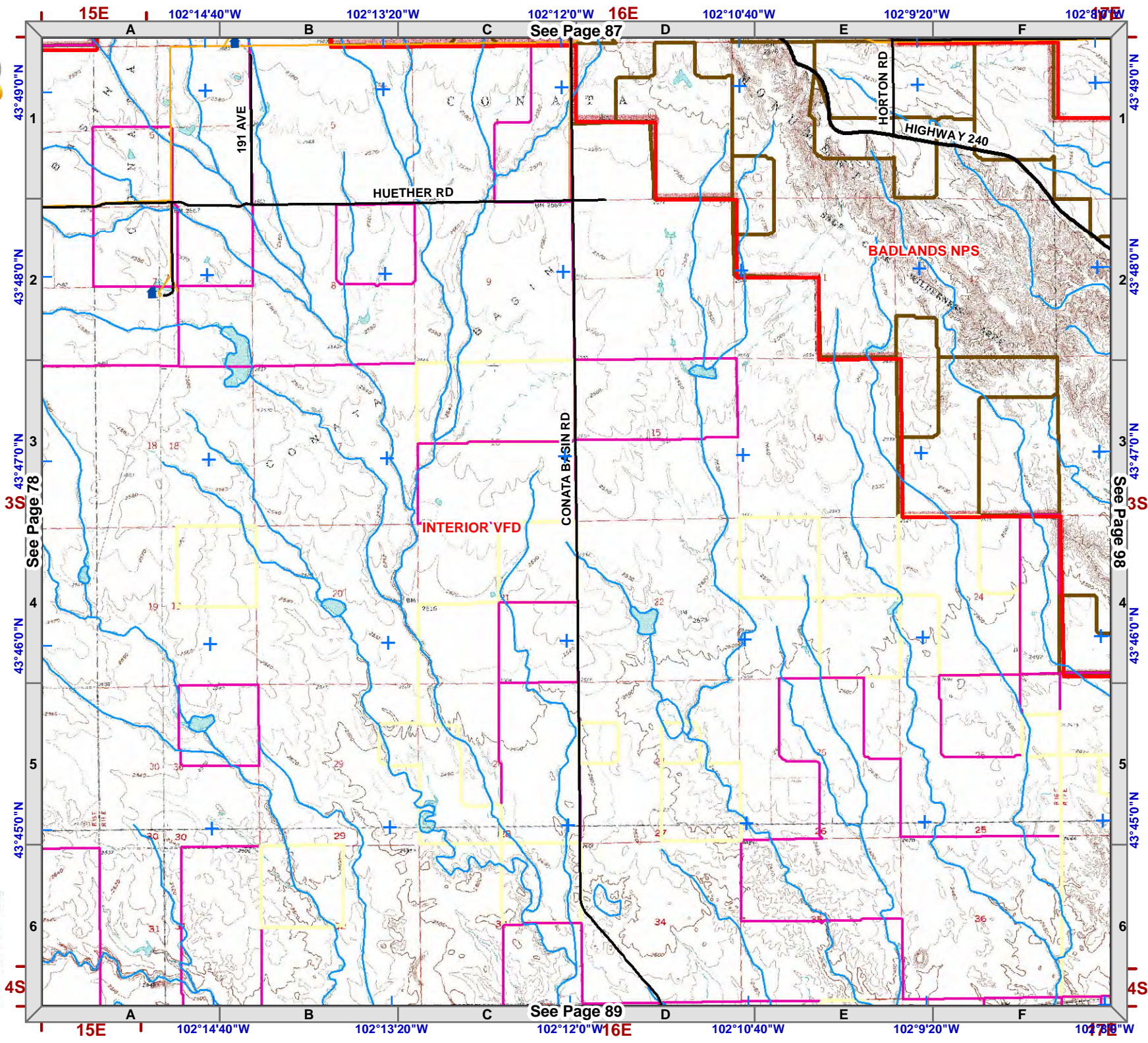
See Page 98



1:50,000
NAD83

Legend

- Structure
- Fire Station
- Critical Infrastructure**
- Radar Tower
- Church Facility
- Communication Tower
- Community Club Facility
- Electrical Substation Facility
- Historic Locations
- Industrial Facility
- Phone Company Switch Facility
- Private Business
- Private Campgrounds
- Stream
- PC Roads**
- Interstate
- Paved
- Gravel
- USFS Roads**
- System
- Non System
- Utility Line
- USFS Motorized Trails
- USFS Recreation Trails
- County Boundary
- Fire Districts
- Land Ownership**
- Indian Lands or Reservations
- Military or Corps of Engineers
- National Forest Lands
- National Grasslands (USFS)
- National Park Service
- Private Lands
- Public Lands (BLM)
- State Lands
- Municipality



See Page 87

See Page 78

See Page 89

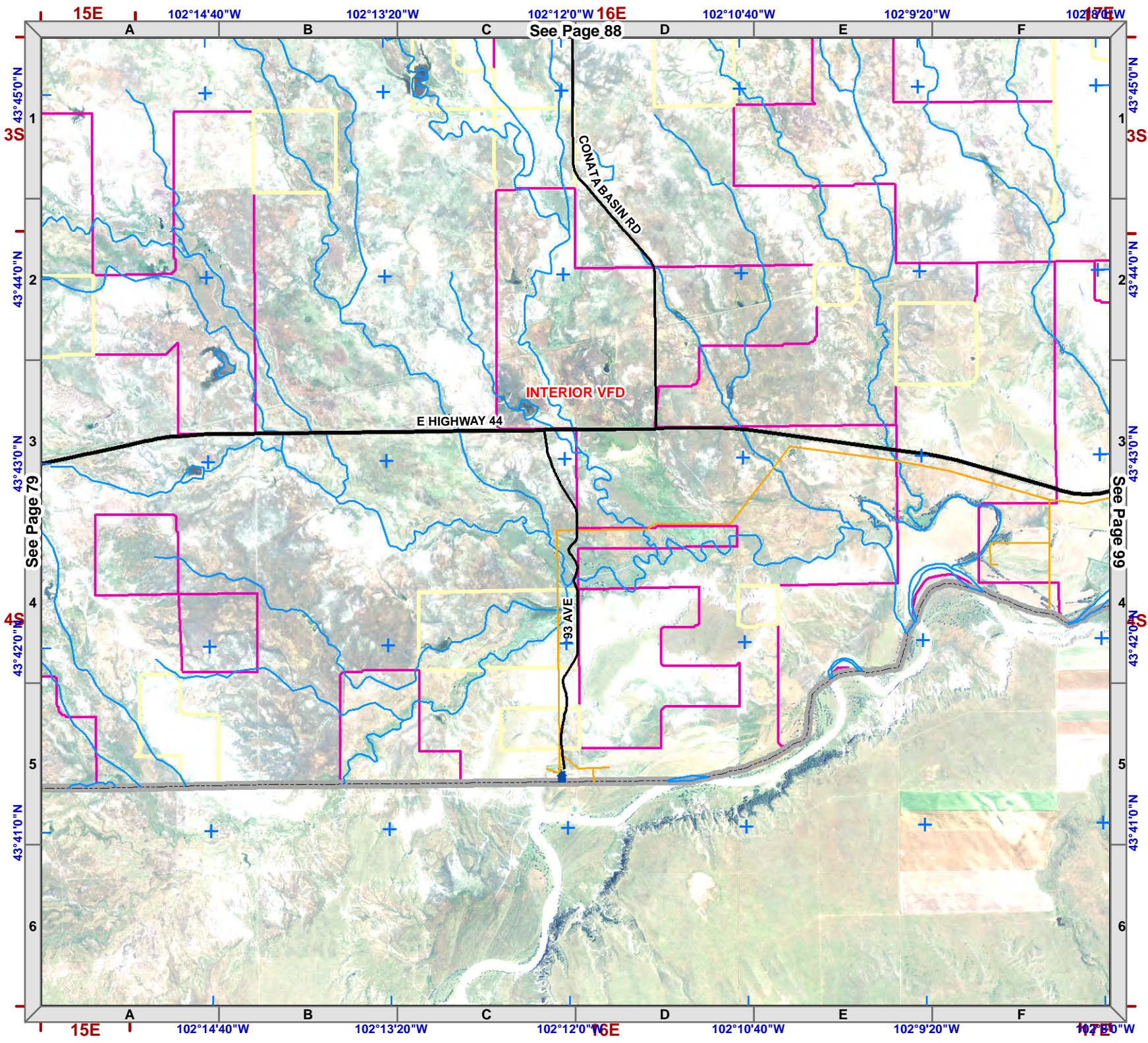
See Page 98



1:50,000
NAD83

Legend

- Structure
- Fire Station
- Critical Infrastructure**
- Radar Tower
- Church Facility
- Communication Tower
- Community Club Facility
- Electrical Substation Facility
- Historic Locations
- Industrial Facility
- Phone Company Switch Facility
- Private Business
- Private Campgrounds
- Stream
- PC Roads**
- Interstate
- Paved
- Gravel
- USFS Roads**
- System
- Non System
- Utility Line
- USFS Motorized Trails
- USFS Recreation Trails
- County Boundary
- Fire Districts
- Land Ownership**
- Indian Lands or Reservations
- Military or Corps of Engineers
- National Forest Lands
- National Grasslands (USFS)
- National Park Service
- Private Lands
- Public Lands (BLM)
- State Lands
- Municipality



See Page 88

See Page 99

INTERIOR VFD

E HIGHWAY 44

193 AVE

CONA BASIN RD

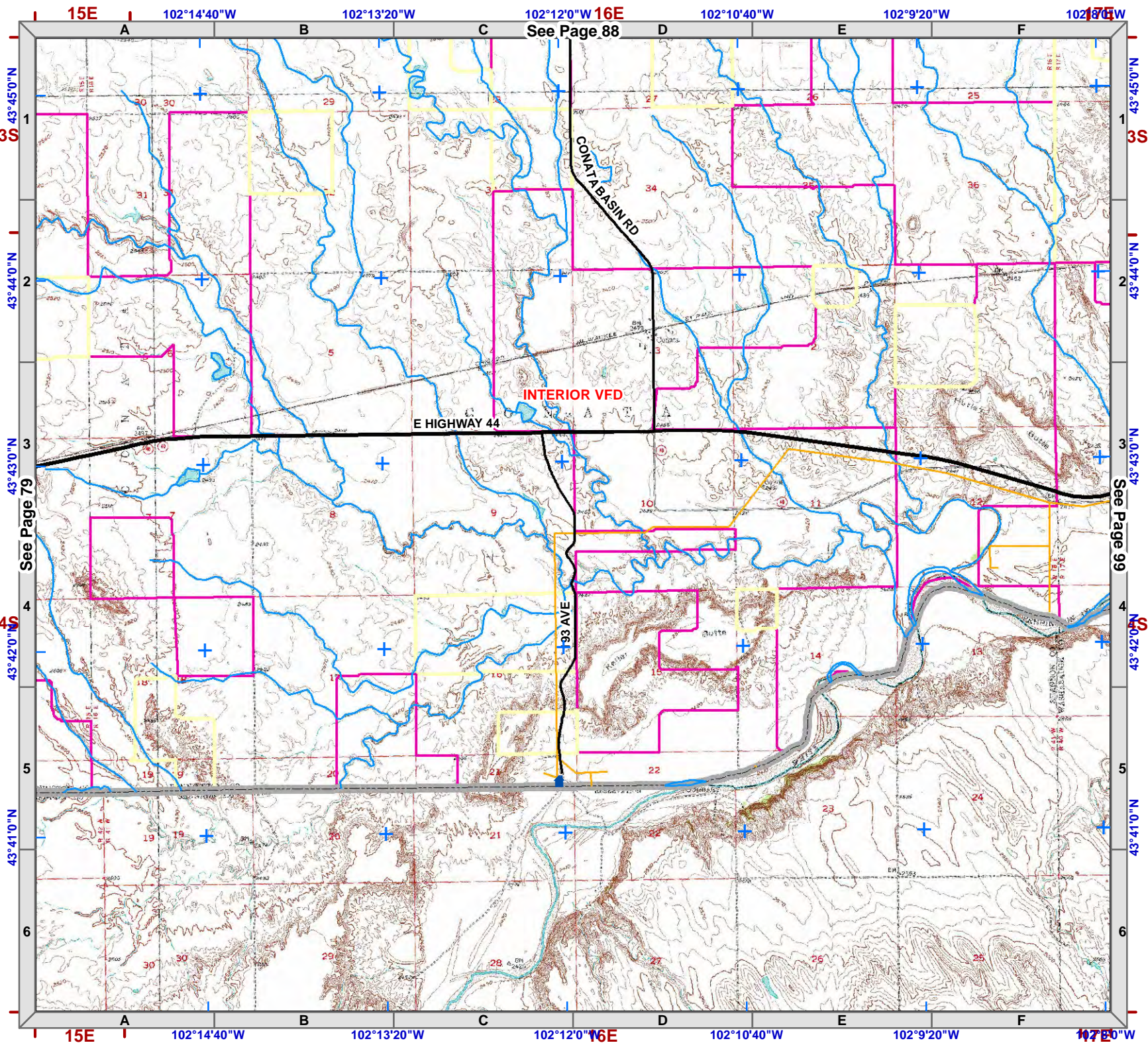


1:50,000
NAD83



Legend

- Structure
- Fire Station
- Critical Infrastructure**
- Radar Tower
- Church Facility
- Communication Tower
- Community Club Facility
- Electrical Substation Facility
- Historic Locations
- Industrial Facility
- Phone Company Switch Facility
- Private Business
- Private Campgrounds
- Stream
- PC Roads**
- Interstate
- Paved
- Gravel
- USFS Roads**
- System
- Non System
- Utility Line
- USFS Motorized Trails
- USFS Recreation Trails
- County Boundary
- Fire Districts
- Land Ownership**
- Indian Lands or Reservations
- Military or Corps of Engineers
- National Forest Lands
- National Grasslands (USFS)
- National Park Service
- Private Lands
- Public Lands (BLM)
- State Lands
- Municipality



See Page 88

See Page 79

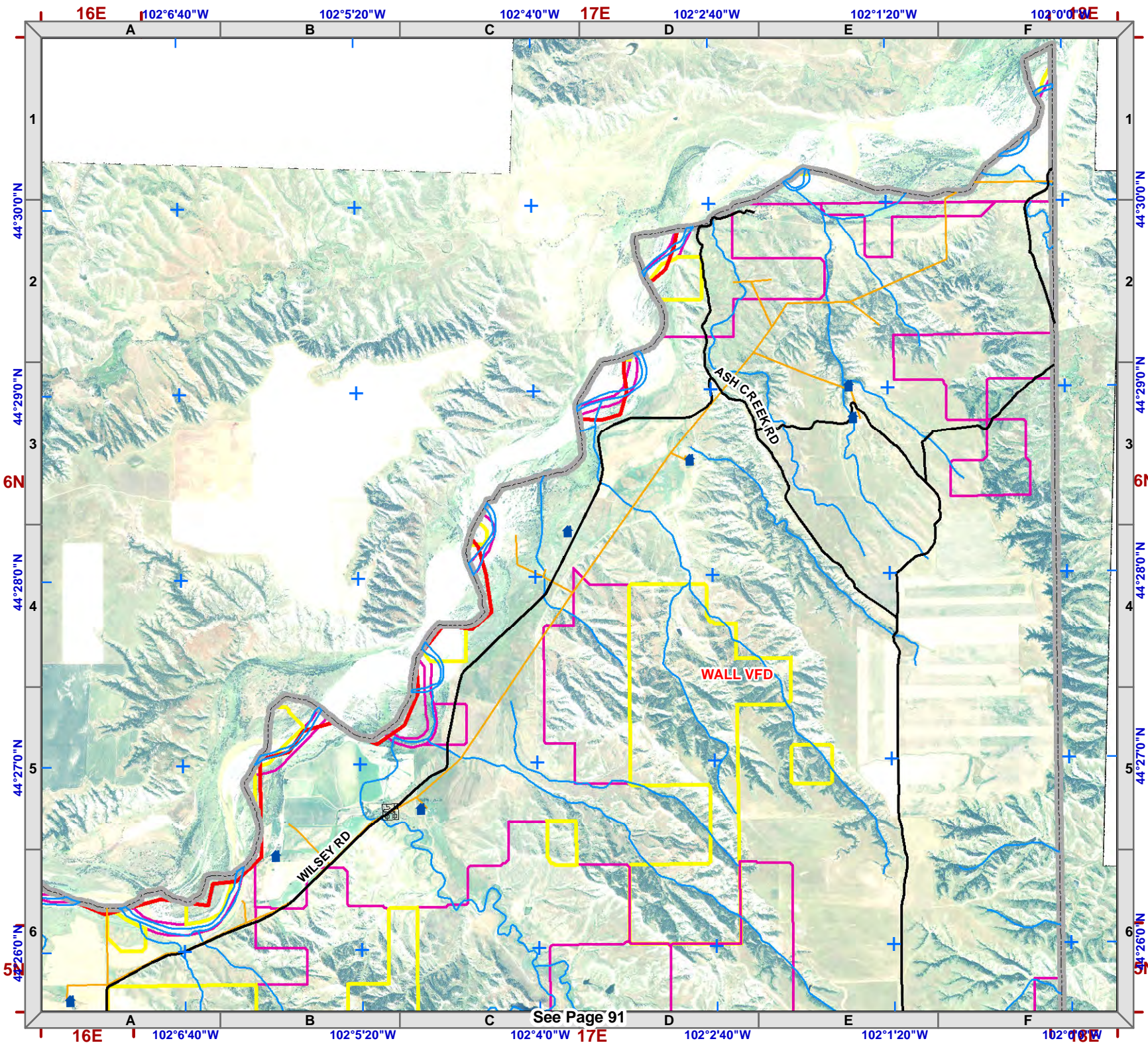
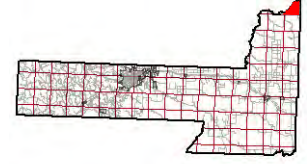
See Page 99



1:50,000
NAD83

Legend

- Structure
- Fire Station
- Critical Infrastructure**
- Radar Tower
- Church Facility
- Communication Tower
- Community Club Facility
- Electrical Substation Facility
- Historic Locations
- Industrial Facility
- Phone Company Switch Facility
- Private Business
- Private Campgrounds
- Stream
- PC Roads**
- Interstate
- Paved
- Gravel
- USFS Roads**
- System
- Non System
- Utility Line
- USFS Motorized Trails
- USFS Recreation Trails
- County Boundary
- Fire Districts
- Land Ownership**
- Indian Lands or Reservations
- Military or Corps of Engineers
- National Forest Lands
- National Grasslands (USFS)
- National Park Service
- Private Lands
- Public Lands (BLM)
- State Lands
- Municipality



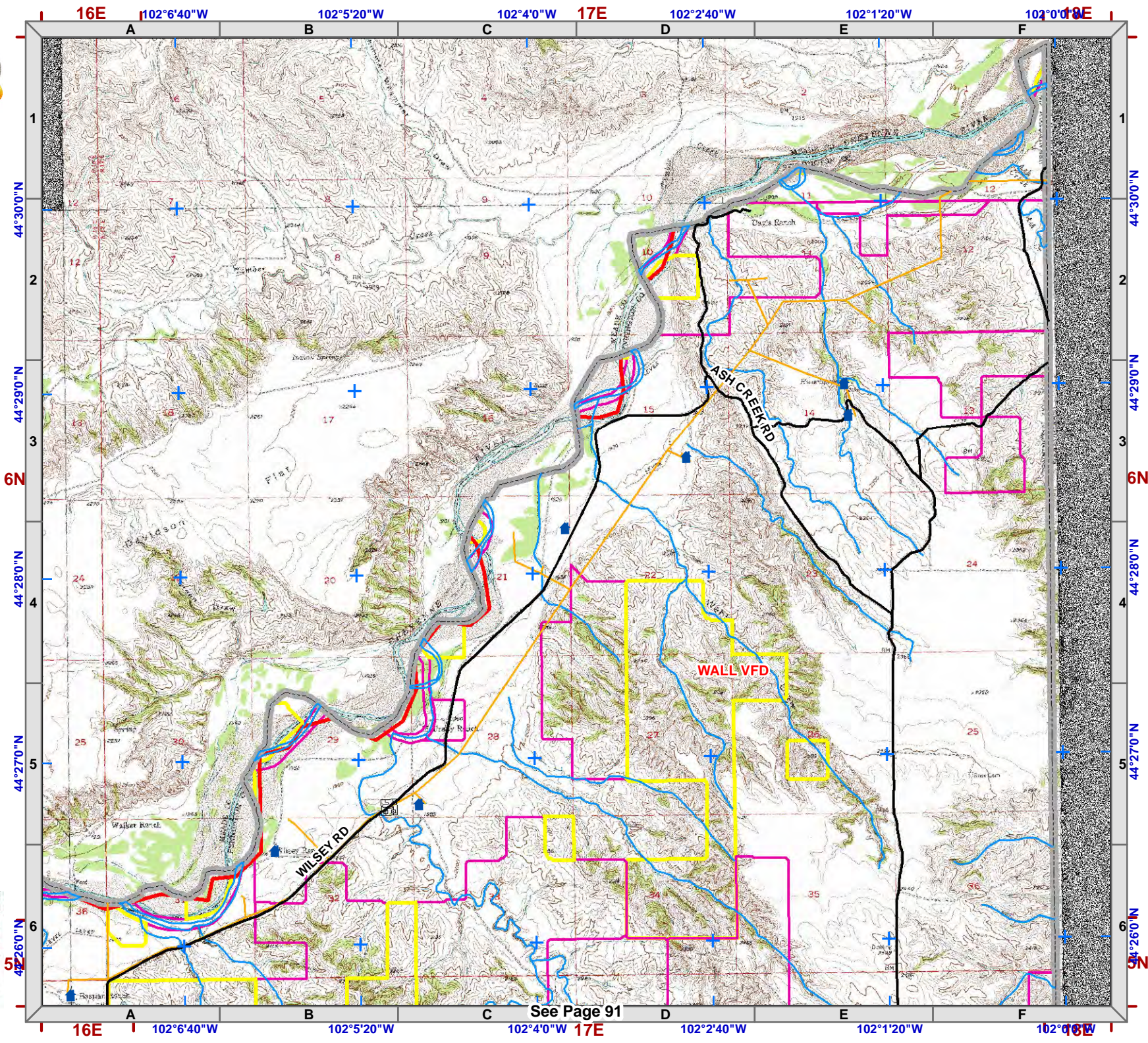
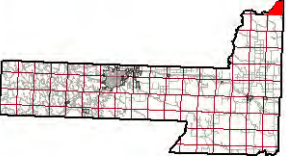
See Page 91



1:50,000
NAD83

Legend

- Structure
- Fire Station
- Critical Infrastructure**
- Radar Tower
- Church Facility
- Communication Tower
- Community Club Facility
- Electrical Substation Facility
- Historic Locations
- Industrial Facility
- Phone Company Switch Facility
- Private Business
- Private Campgrounds
- Stream
- PC Roads**
- Interstate
- Paved
- Gravel
- USFS Roads**
- System
- Non System
- Utility Line
- USFS Motorized Trails
- USFS Recreation Trails
- County Boundary
- Fire Districts
- Land Ownership**
- Indian Lands or Reservations
- Military or Corps of Engineers
- National Forest Lands
- National Grasslands (USFS)
- National Park Service
- Private Lands
- Public Lands (BLM)
- State Lands
- Municipality



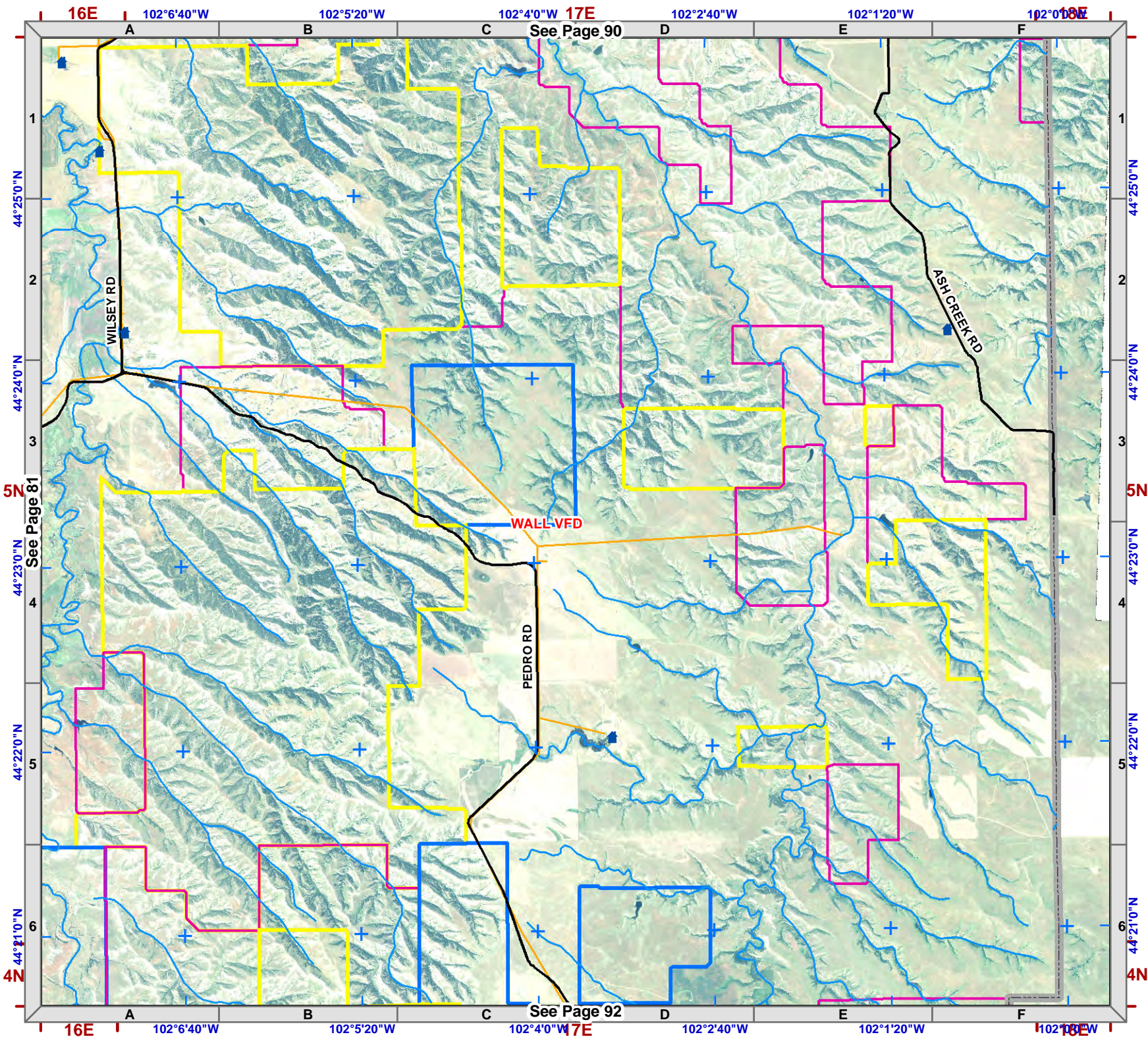
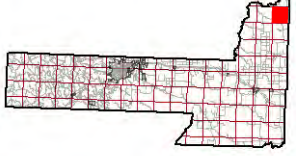
See Page 91



1:50,000
NAD83

Legend

- Structure
- Fire Station
- Critical Infrastructure**
- Radar Tower
- Church Facility
- Communication Tower
- Community Club Facility
- Electrical Substation Facility
- Historic Locations
- Industrial Facility
- Phone Company Switch Facility
- Private Business
- Private Campgrounds
- Stream
- PC Roads**
- Interstate
- Paved
- Gravel
- USFS Roads**
- System
- Non System
- Utility Line
- USFS Motorized Trails
- USFS Recreation Trails
- County Boundary
- Fire Districts
- Land Ownership**
- Indian Lands or Reservations
- Military or Corps of Engineers
- National Forest Lands
- National Grasslands (USFS)
- National Park Service
- Private Lands
- Public Lands (BLM)
- State Lands
- Municipality

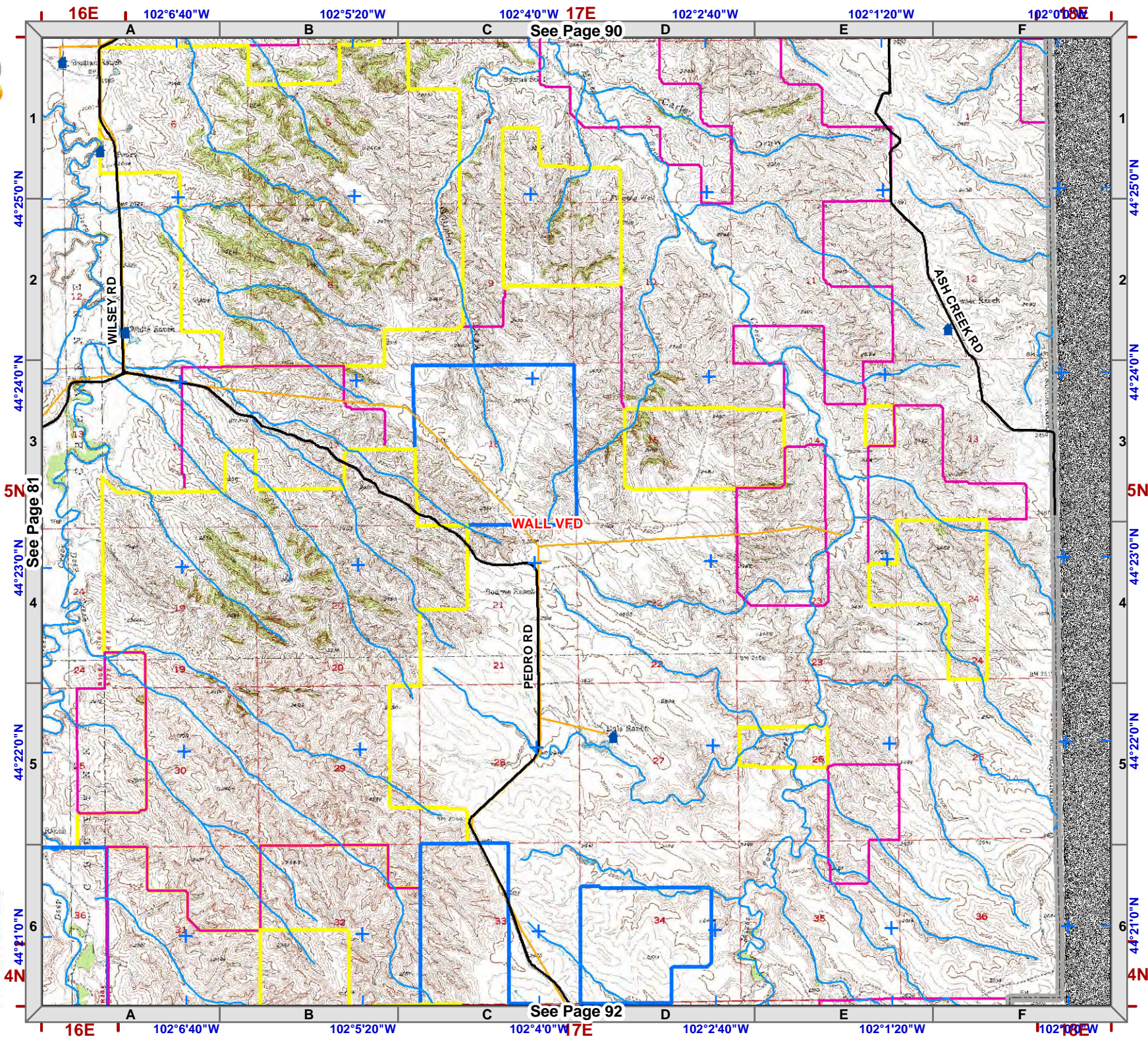




1:50,000
NAD83

Legend

- Structure
- Fire Station
- Critical Infrastructure**
- Radar Tower
- Church Facility
- Communication Tower
- Community Club Facility
- Electrical Substation Facility
- Historic Locations
- Industrial Facility
- Phone Company Switch Facility
- Private Business
- Private Campgrounds
- Stream
- PC Roads**
- Interstate
- Paved
- Gravel
- USFS Roads**
- System
- Non System
- Utility Line
- USFS Motorized Trails
- USFS Recreation Trails
- County Boundary
- Fire Districts
- Land Ownership**
- Indian Lands or Reservations
- Military or Corps of Engineers
- National Forest Lands
- National Grasslands (USFS)
- National Park Service
- Private Lands
- Public Lands (BLM)
- State Lands
- Municipality



See Page 90

5N
See Page 81

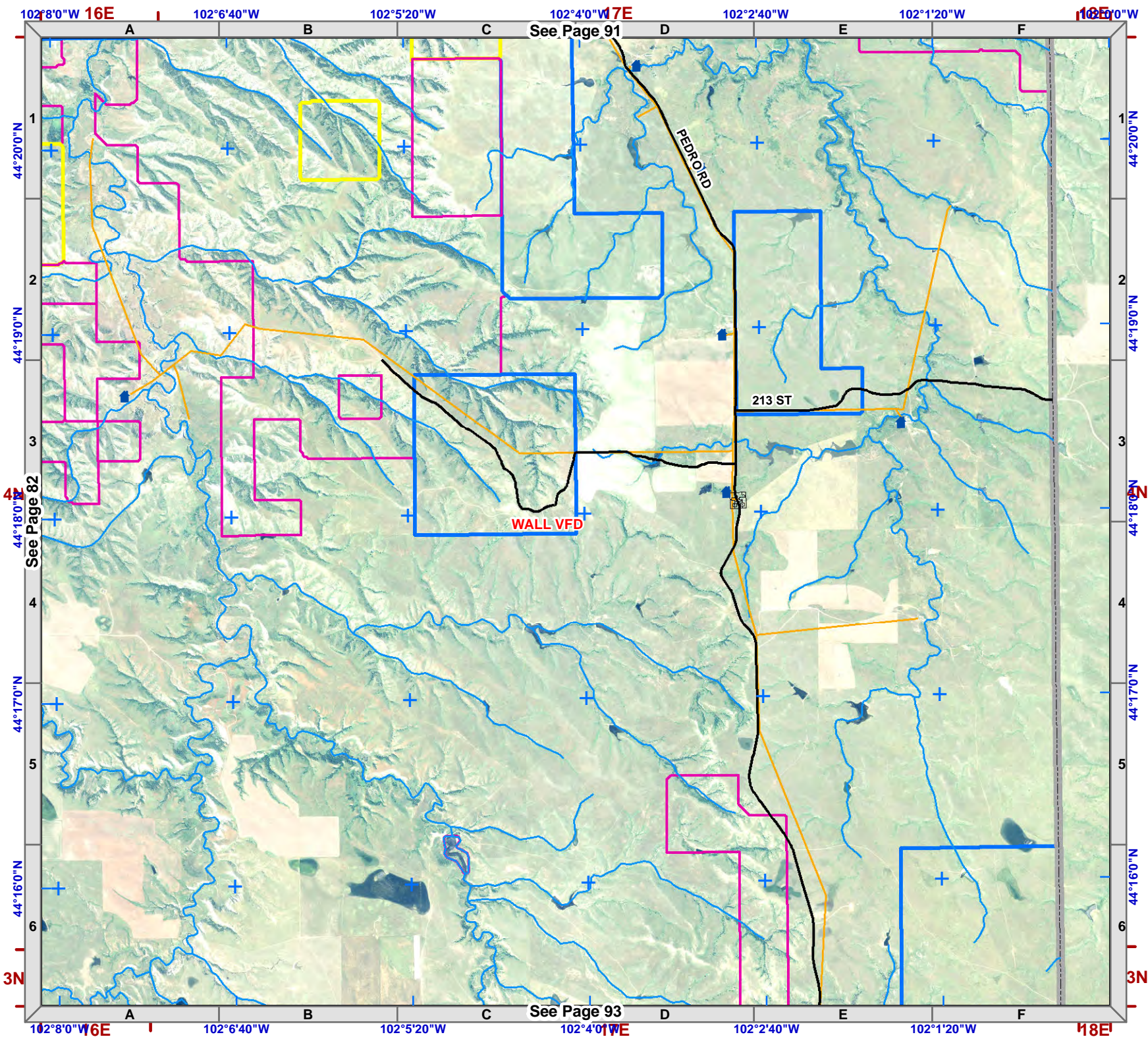
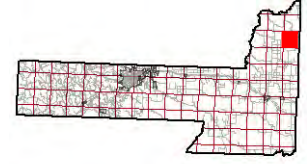
See Page 92



1:50,000
NAD83

Legend

- Structure
- Fire Station
- Critical Infrastructure**
- Radar Tower
- Church Facility
- Communication Tower
- Community Club Facility
- Electrical Substation Facility
- Historic Locations
- Industrial Facility
- Phone Company Switch Facility
- Private Business
- Private Campgrounds
- PC Roads**
- Interstate
- Paved
- Gravel
- USFS Roads**
- System
- Non System
- Utility Line
- USFS Motorized Trails
- USFS Recreation Trails
- County Boundary
- Fire Districts
- Land Ownership**
- Indian Lands or Reservations
- Military or Corps of Engineers
- National Forest Lands
- National Grasslands (USFS)
- National Park Service
- Private Lands
- Public Lands (BLM)
- State Lands
- Municipality



Township 4N
Range 17E

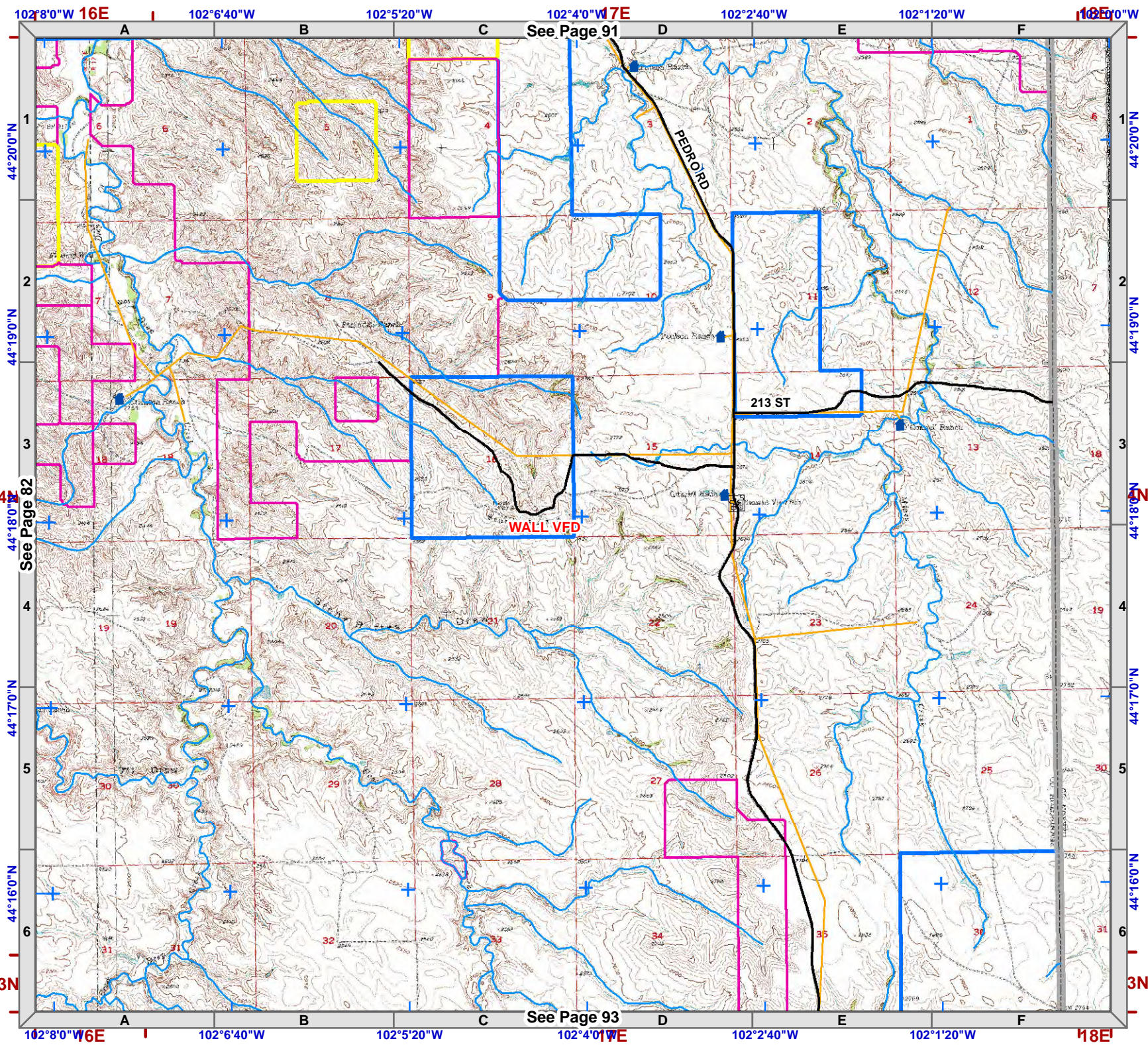


1:50,000
NAD83



Legend

- Structure
- Fire Station
- Critical Infrastructure**
- Radar Tower
- Church Facility
- Communication Tower
- Community Club Facility
- Electrical Substation Facility
- Historic Locations
- Industrial Facility
- Phone Company Switch Facility
- Private Business
- Private Campgrounds
- Stream**
- Stream
- PC Roads**
- Interstate
- Paved
- Gravel
- USFS Roads**
- System
- Non System
- Utility Line
- USFS Motorized Trails
- USFS Recreation Trails
- County Boundary
- Fire Districts
- Land Ownership**
- Indian Lands or Reservations
- Military or Corps of Engineers
- National Forest Lands
- National Grasslands (USFS)
- National Park Service
- Private Lands
- Public Lands (BLM)
- State Lands
- Municipality



See Page 91

See Page 82

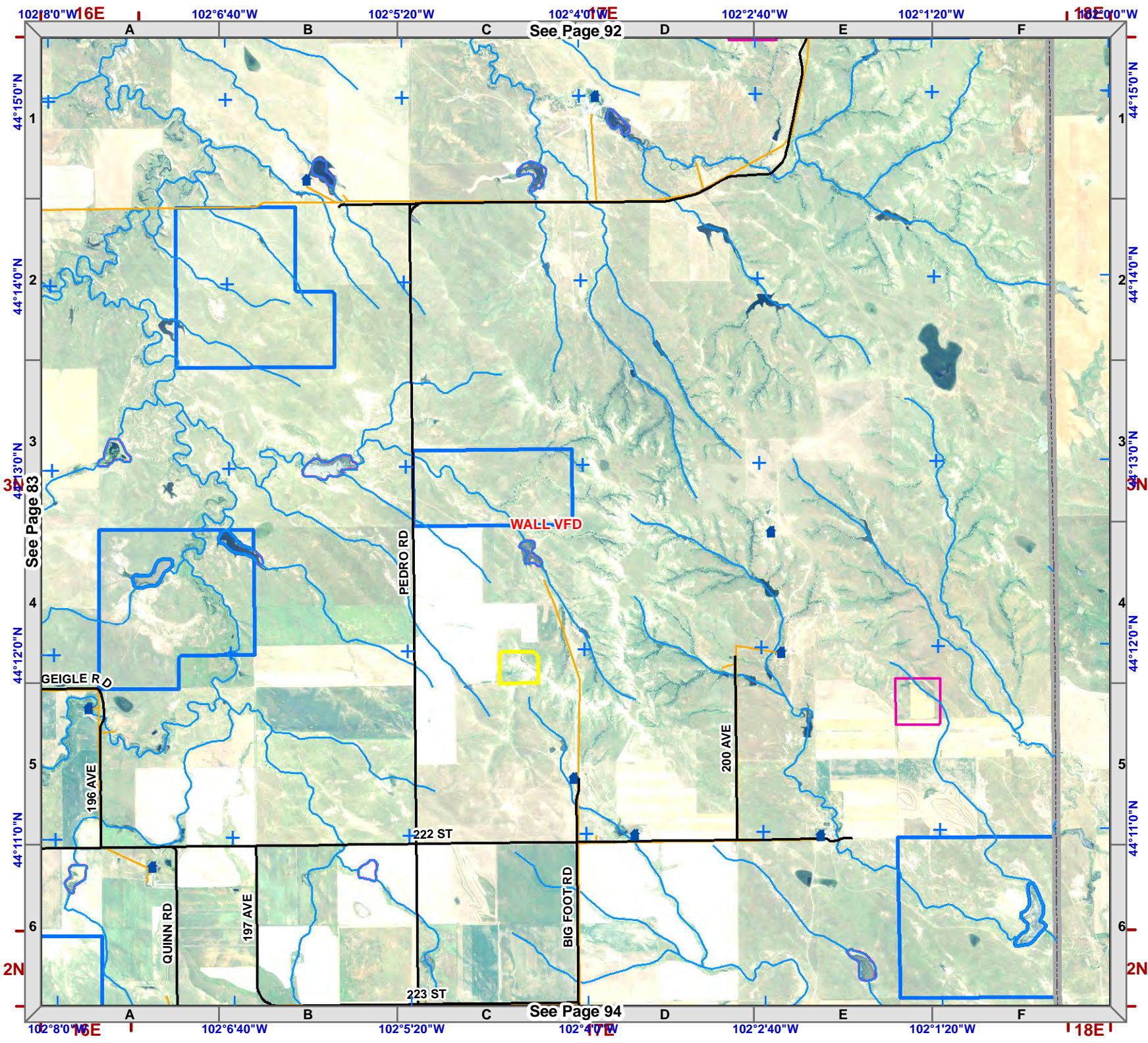
See Page 93



1:50,000
NAD83

Legend

- Structure
- Fire Station
- Critical Infrastructure**
- Radar Tower
- Church Facility
- Communication Tower
- Community Club Facility
- Electrical Substation Facility
- Historic Locations
- Industrial Facility
- Phone Company Switch Facility
- Private Business
- Private Campgrounds
- Stream**
- Stream
- PC Roads**
- Interstate
- Paved
- Gravel
- USFS Roads**
- System
- Non System
- Utility Line
- USFS Motorized Trails
- USFS Recreation Trails
- County Boundary
- Fire Districts
- Land Ownership**
- Indian Lands or Reservations
- Military or Corps of Engineers
- National Forest Lands
- National Grasslands (USFS)
- National Park Service
- Private Lands
- Public Lands (BLM)
- State Lands
- Municipality



See Page 92

See Page 83

See Page 94

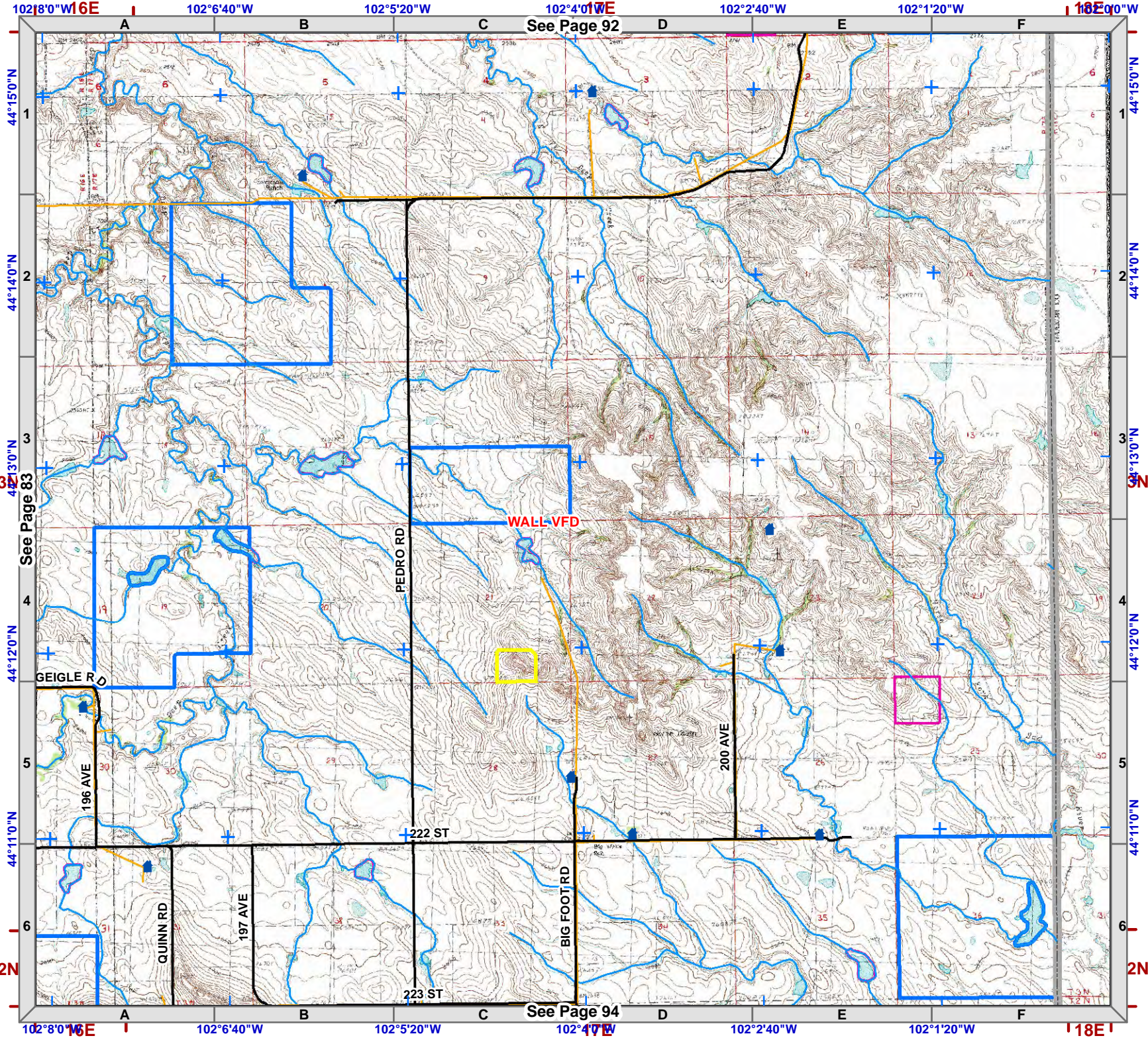


1:50,000
NAD83



Legend

- Structure
- Fire Station
- Critical Infrastructure**
- Radar Tower
- Church Facility
- Communication Tower
- Community Club Facility
- Electrical Substation Facility
- Historic Locations
- Industrial Facility
- Phone Company Switch Facility
- Private Business
- Private Campgrounds
- Stream
- PC Roads**
- Interstate
- Paved
- Gravel
- USFS Roads**
- System
- Non System
- Utility Line
- USFS Motorized Trails
- USFS Recreation Trails
- County Boundary
- Fire Districts
- Land Ownership**
- Indian Lands or Reservations
- Military or Corps of Engineers
- National Forest Lands
- National Grasslands (USFS)
- National Park Service
- Private Lands
- Public Lands (BLM)
- State Lands
- Municipality

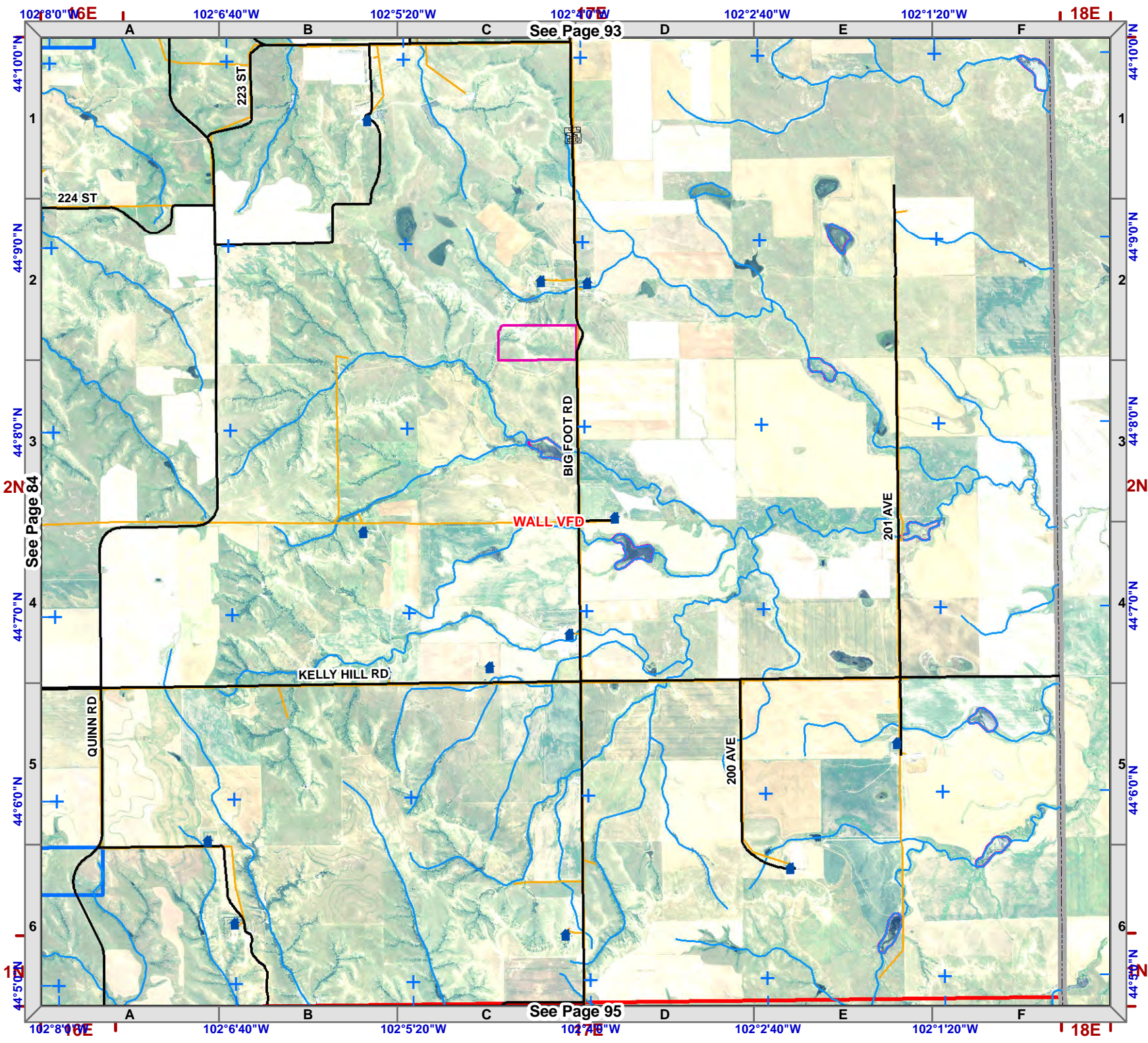




1:50,000
NAD83

Legend

- Structure
- Fire Station
- Critical Infrastructure**
- Radar Tower
- Church Facility
- Communication Tower
- Community Club Facility
- Electrical Substation Facility
- Historic Locations
- Industrial Facility
- Phone Company Switch Facility
- Private Business
- Private Campgrounds
- Stream
- PC Roads**
- Interstate
- Paved
- Gravel
- USFS Roads**
- System
- Non System
- Utility Line
- USFS Motorized Trails
- USFS Recreation Trails
- County Boundary
- Fire Districts
- Land Ownership**
- Indian Lands or Reservations
- Military or Corps of Engineers
- National Forest Lands
- National Grasslands (USFS)
- National Park Service
- Private Lands
- Public Lands (BLM)
- State Lands
- Municipality

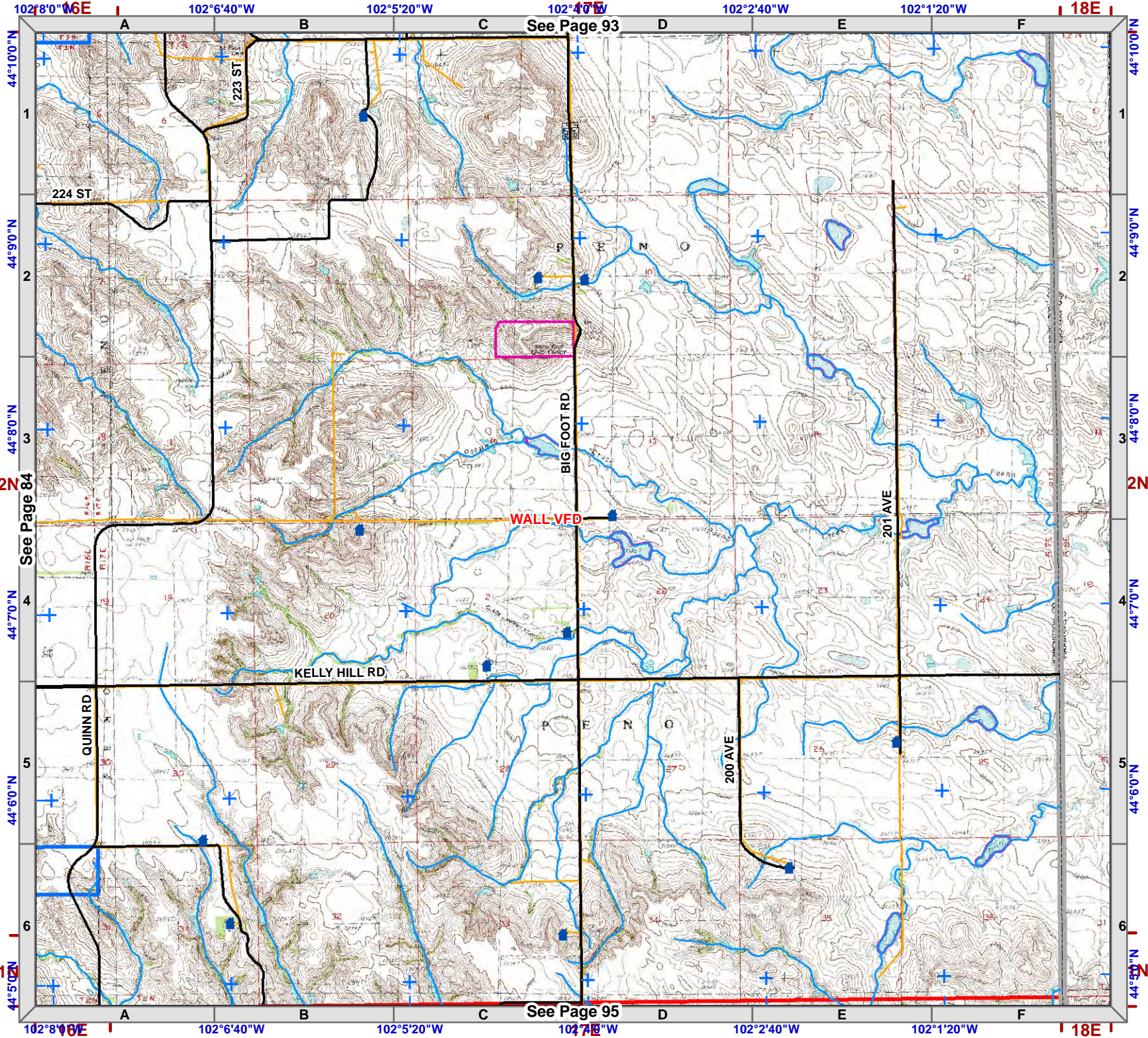
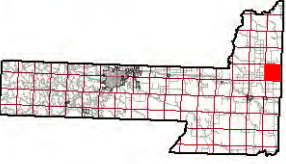




1:50,000
NAD83

Legend

- Structure
- Fire Station
- Critical Infrastructure**
- Radar Tower
- Church Facility
- Communication Tower
- Community Club Facility
- Electrical Substation Facility
- Historic Locations
- Industrial Facility
- Phone Company Switch Facility
- Private Business
- Private Campgrounds
- Stream
- PC Roads**
- Interstate
- Paved
- Gravel
- USFS Roads**
- System
- Non System
- Utility Line
- USFS Motorized Trails
- USFS Recreation Trails
- County Boundary
- Fire Districts
- Land Ownership**
- Indian Lands or Reservations
- Military or Corps of Engineers
- National Forest Lands
- National Grasslands (USFS)
- National Park Service
- Private Lands
- Public Lands (BLM)
- State Lands
- Municipality



See Page 93

































See Page 84

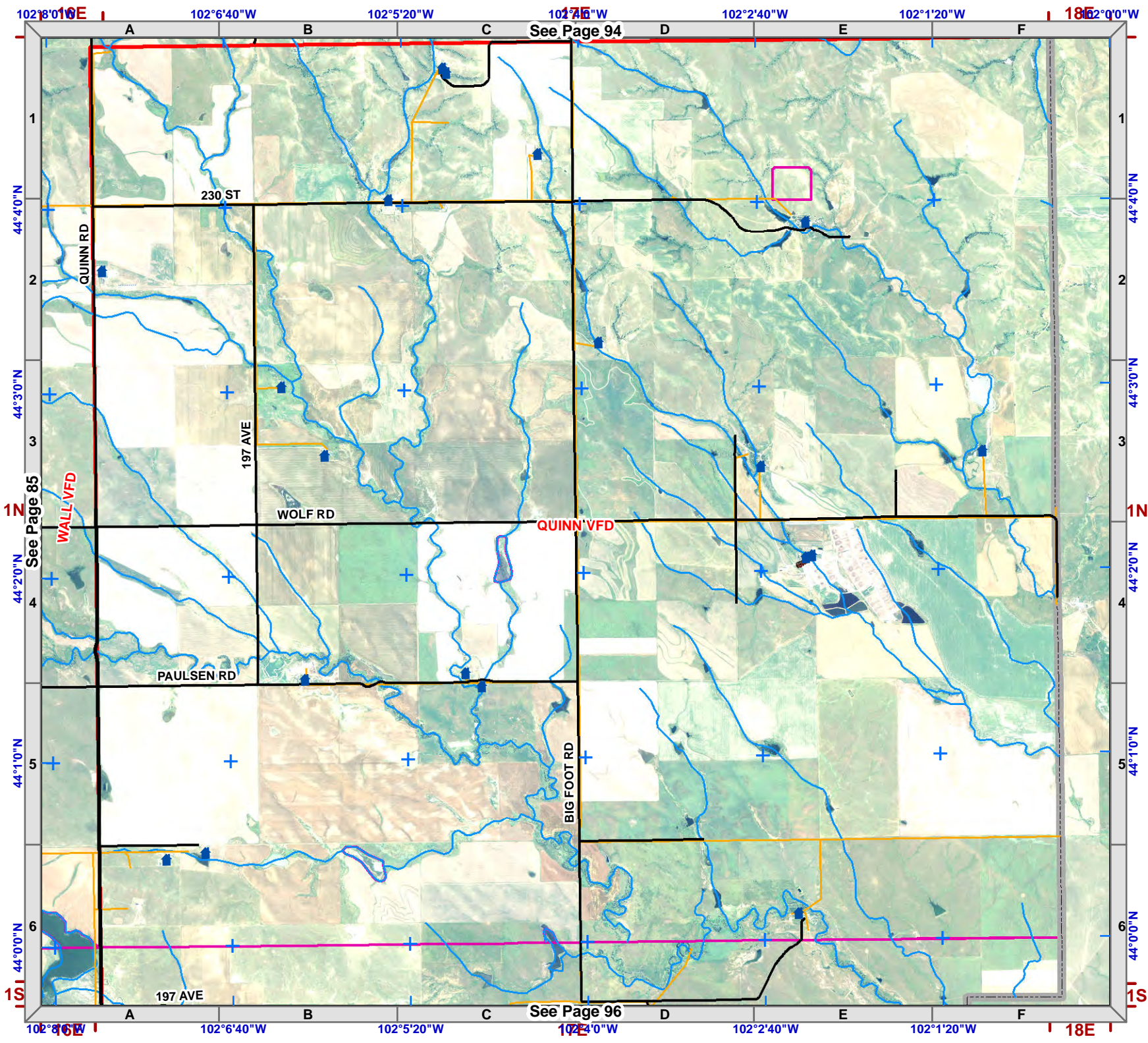
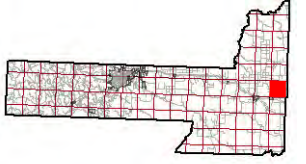
See Page 95



1:50,000
NAD83

Legend

-  Structure
-  Fire Station
- Critical Infrastructure**
-  Radar Tower
-  Church Facility
-  Communication Tower
-  Community Club Facility
-  Electrical Substation Facility
-  Historic Locations
-  Industrial Facility
-  Phone Company Switch Facility
-  Private Business
-  Private Campgrounds
- PC Roads**
-  Stream
-  Interstate
-  Paved
-  Gravel
- USFS Roads**
-  System
-  Non System
-  Utility Line
-  USFS Motorized Trails
-  USFS Recreation Trails
-  County Boundary
-  Fire Districts
- Land Ownership**
-  Indian Lands or Reservations
-  Military or Corps of Engineers
-  National Forest Lands
-  National Grasslands (USFS)
-  National Park Service
-  Private Lands
-  Public Lands (BLM)
-  State Lands
-  Municipality



102°8'00"W 102°6'40"W 102°5'20"W 102°4'00"W 102°2'40"W 102°1'20"W 18E

1 2 3 4 5 6
44°40'N 44°30'N 44°20'N 44°10'N 44°00'N
1N
See Page 85 See Page 94 See Page 96

102°8'00"W 102°6'40"W 102°5'20"W 102°4'00"W 102°2'40"W 102°1'20"W 18E

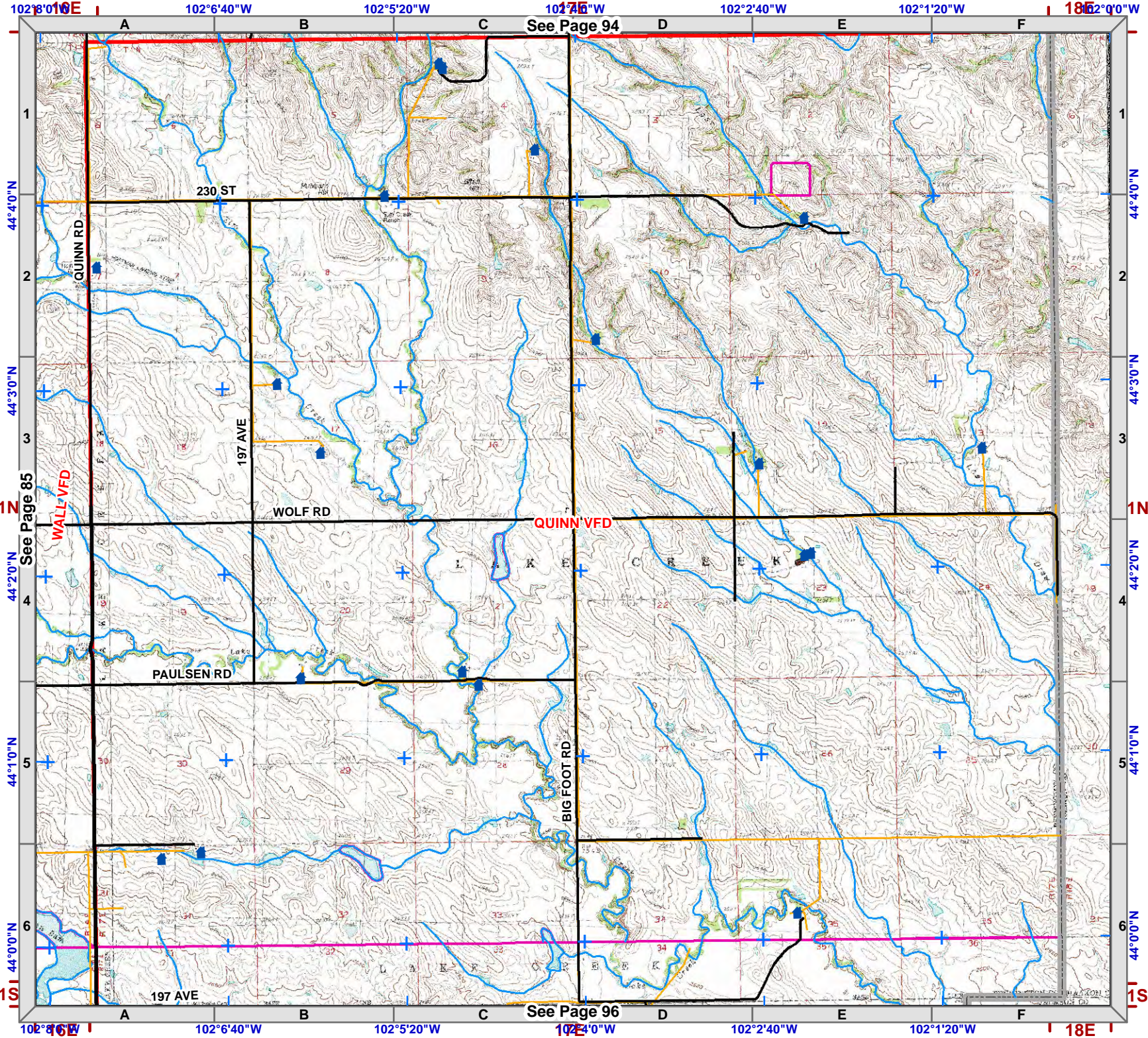
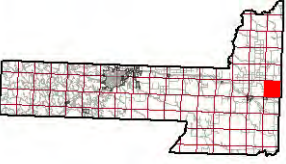
Township 1N
Range 17E



1:50,000
NAD83

Legend

- Structure
- Fire Station
- Critical Infrastructure**
- Radar Tower
- Church Facility
- Communication Tower
- Community Club Facility
- Electrical Substation Facility
- Historic Locations
- Industrial Facility
- Phone Company Switch Facility
- Private Business
- Private Campgrounds
- Stream
- PC Roads**
- Interstate
- Paved
- Gravel
- USFS Roads**
- System
- Non System
- Utility Line
- USFS Motorized Trails
- USFS Recreation Trails
- County Boundary
- Fire Districts
- Land Ownership**
- Indian Lands or Reservations
- Military or Corps of Engineers
- National Forest Lands
- National Grasslands (USFS)
- National Park Service
- Private Lands
- Public Lands (BLM)
- State Lands
- Municipality



See Page 94

See Page 85

See Page 96

102°8'00"W | 102°6'40"W | 102°5'20"W | 102°4'00"W | 102°2'40"W | 102°1'20"W | 18E

A B C D E F

1 2 3 4 5 6

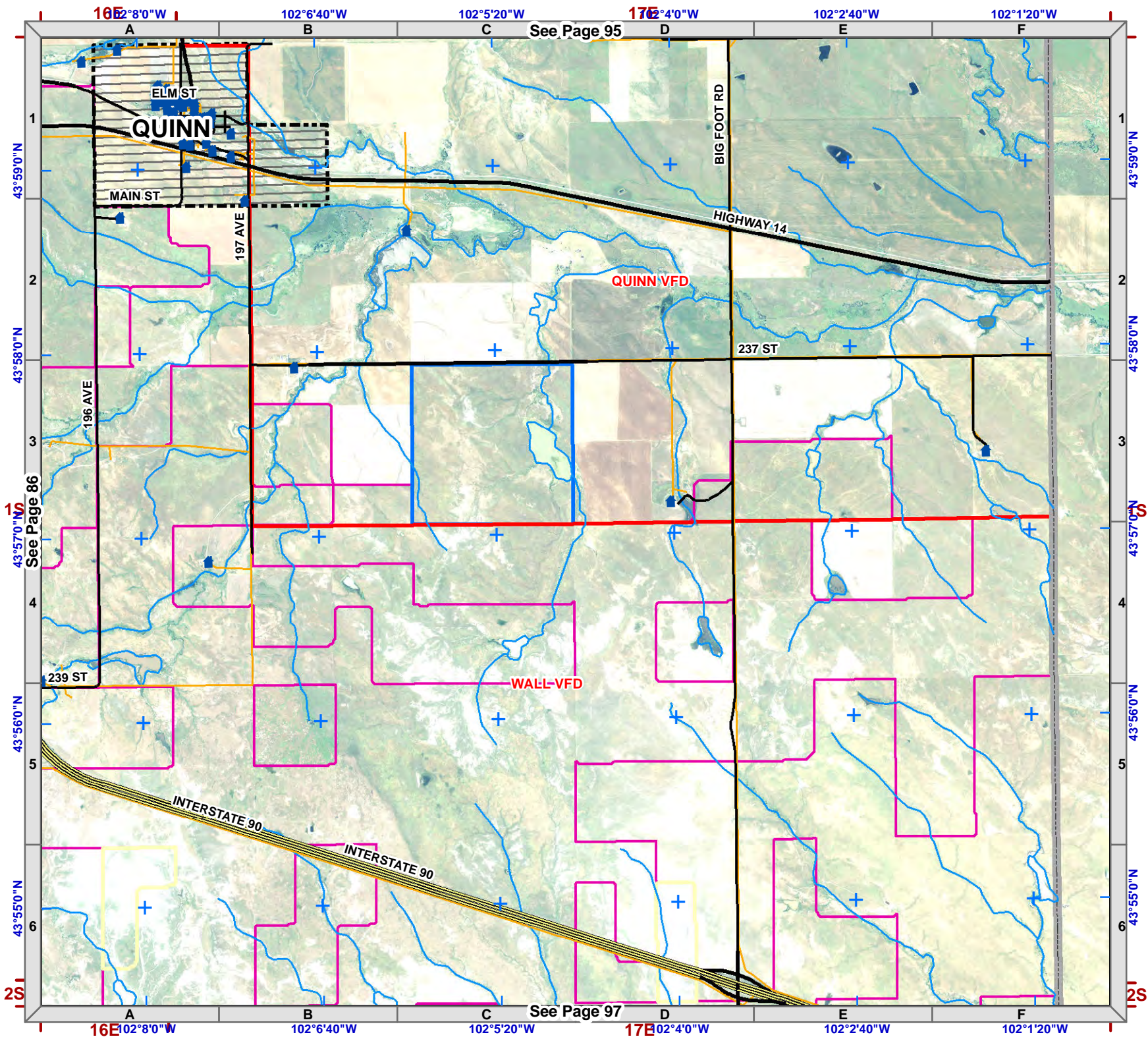
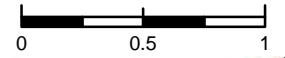
44°4'0"N | 44°3'0"N | 44°2'0"N | 44°1'0"N | 44°0'0"N

1N | 1S



1:50,000
NAD83

- Legend**
- Structure
 - Fire Station
 - Critical Infrastructure**
 - Radar Tower
 - Church Facility
 - Communication Tower
 - Community Club Facility
 - Electrical Substation Facility
 - Historic Locations
 - Industrial Facility
 - Phone Company Switch Facility
 - Private Business
 - Private Campgrounds
 - Stream
 - PC Roads**
 - Interstate
 - Paved
 - Gravel
 - USFS Roads**
 - System
 - Non System
 - Utility Line
 - USFS Motorized Trails
 - USFS Recreation Trails
 - County Boundary
 - Fire Districts
 - Land Ownership**
 - Indian Lands or Reservations
 - Military or Corps of Engineers
 - National Forest Lands
 - National Grasslands (USFS)
 - National Park Service
 - Private Lands
 - Public Lands (BLM)
 - State Lands
 - Municipality



See Page 95

See Page 97

See Page 86

See Page 87

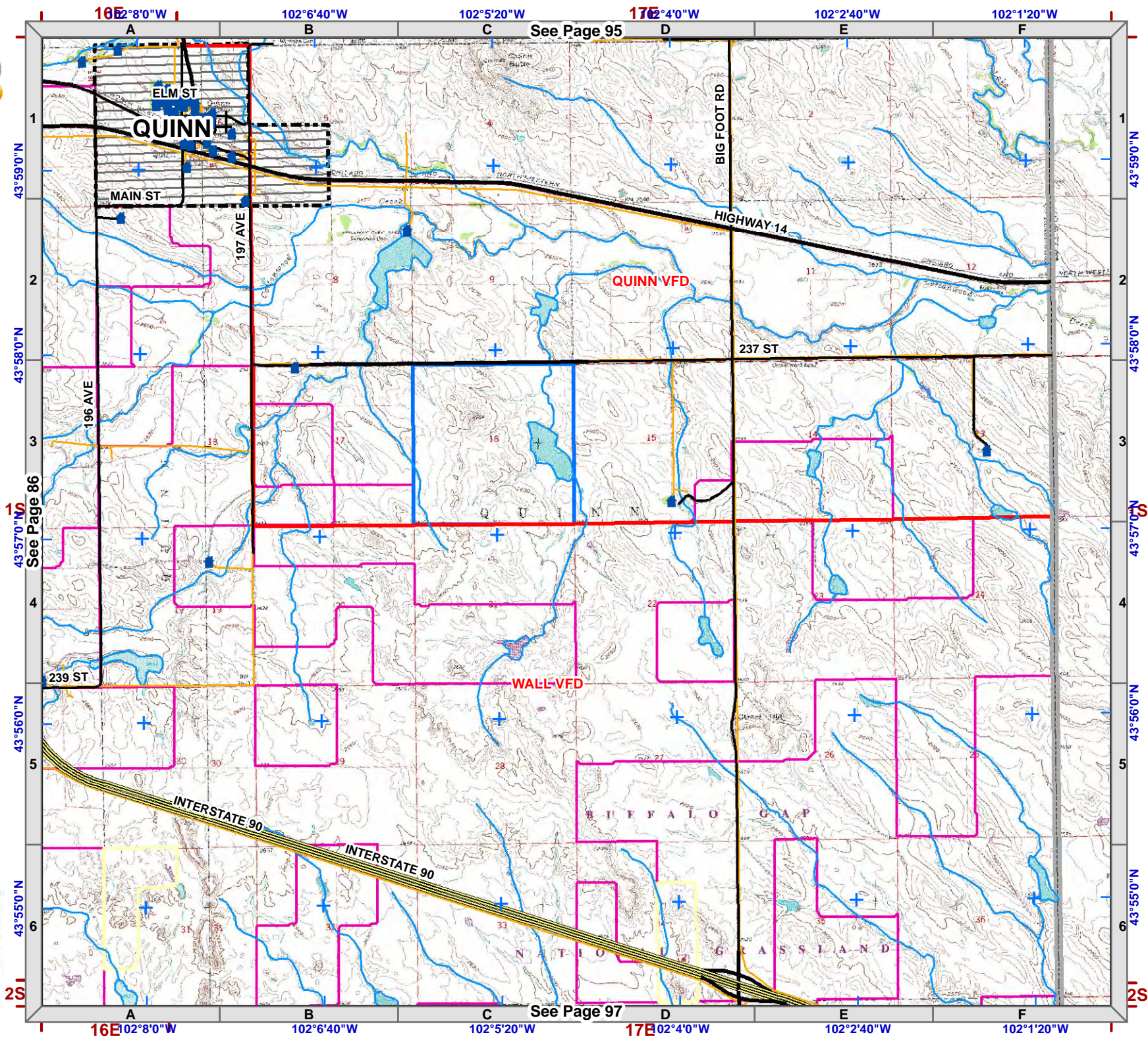
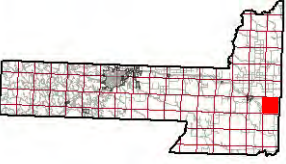


1:50,000
NAD83



Legend

- Structure
- Fire Station
- Critical Infrastructure**
- Radar Tower
- Church Facility
- Communication Tower
- Community Club Facility
- Electrical Substation Facility
- Historic Locations
- Industrial Facility
- Phone Company Switch Facility
- Private Business
- Private Campgrounds
- Stream
- PC Roads**
- Interstate
- Paved
- Gravel
- USFS Roads**
- System
- Non System
- Utility Line
- USFS Motorized Trails
- USFS Recreation Trails
- County Boundary
- Fire Districts
- Land Ownership**
- Indian Lands or Reservations
- Military or Corps of Engineers
- National Forest Lands
- National Grasslands (USFS)
- National Park Service
- Private Lands
- Public Lands (BLM)
- State Lands
- Municipality

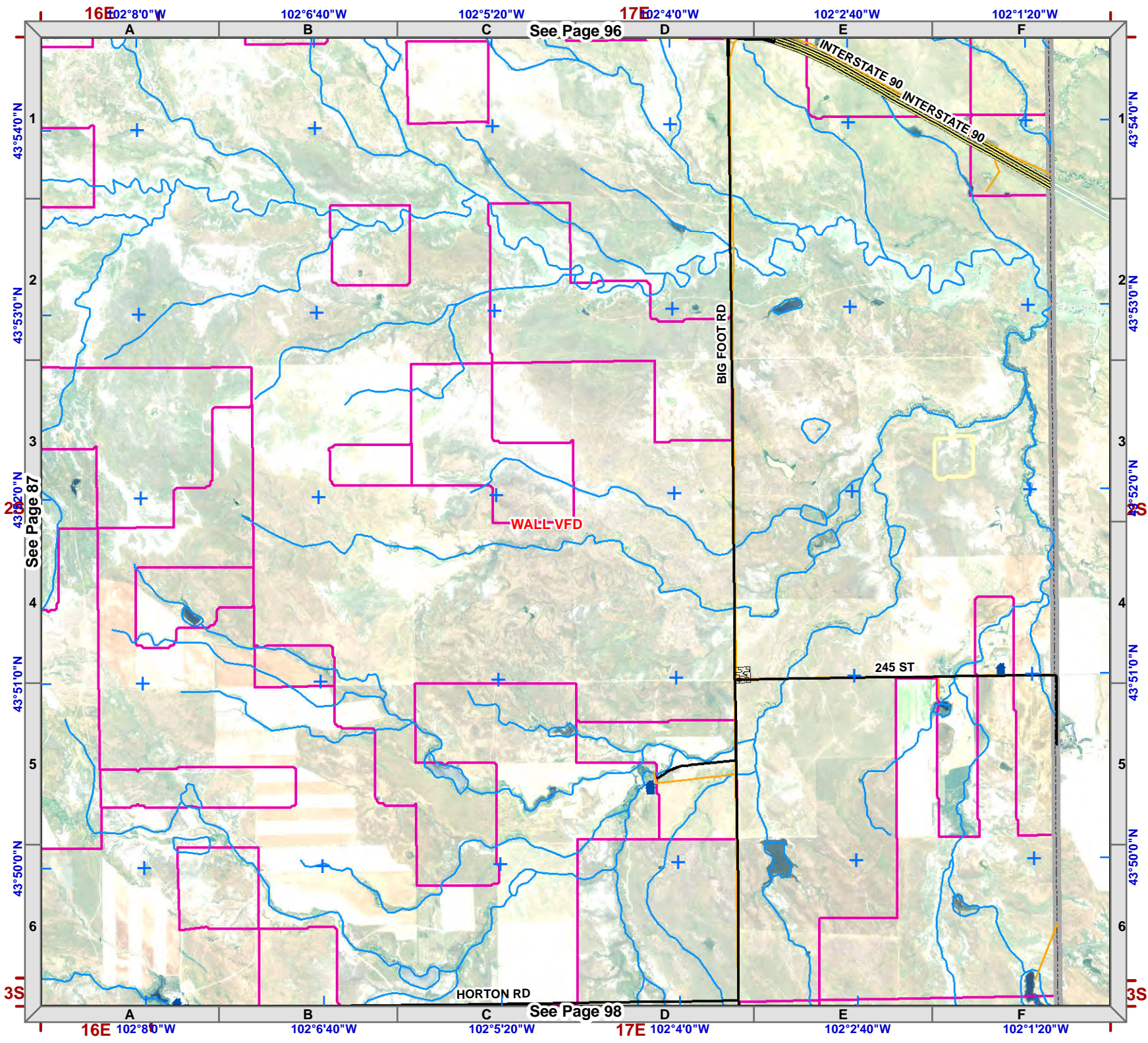




1:50,000
NAD83

Legend

- Structure
- Fire Station
- Critical Infrastructure**
- Radar Tower
- Church Facility
- Communication Tower
- Community Club Facility
- Electrical Substation Facility
- Historic Locations
- Industrial Facility
- Phone Company Switch Facility
- Private Business
- Private Campgrounds
- Stream**
- Stream
- PC Roads**
- Interstate
- Paved
- Gravel
- USFS Roads**
- System
- Non System
- Utility Line
- USFS Motorized Trails
- USFS Recreation Trails
- County Boundary
- Fire Districts
- Land Ownership**
- Indian Lands or Reservations
- Military or Corps of Engineers
- National Forest Lands
- National Grasslands (USFS)
- National Park Service
- Private Lands
- Public Lands (BLM)
- State Lands
- Municipality



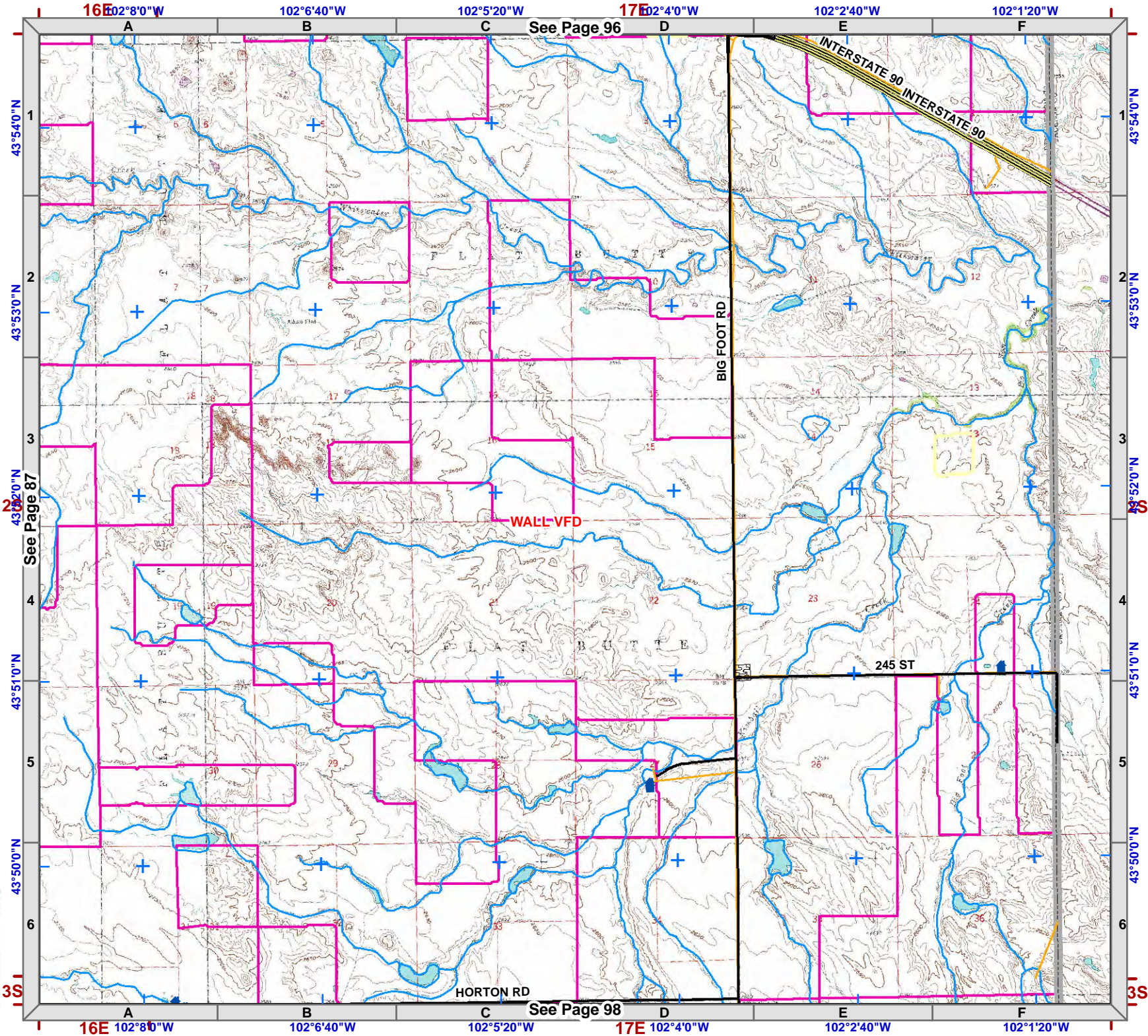
Township 2S
Range 17E



Legend

- Structure
- Fire Station
- Critical Infrastructure**
- Radar Tower
- Church Facility
- Communication Tower
- Community Club Facility
- Electrical Substation Facility
- Historic Locations
- Industrial Facility
- Phone Company Switch Facility
- Private Business
- Private Campgrounds
- Stream
- PC Roads**
- Interstate
- Paved
- Gravel
- USFS Roads**
- System
- Non System
- Utility Line
- USFS Motorized Trails
- USFS Recreation Trails
- County Boundary
- Fire Districts
- Land Ownership**
- Indian Lands or Reservations
- Military or Corps of Engineers
- National Forest Lands
- National Grasslands (USFS)
- National Park Service
- Private Lands
- Public Lands (BLM)
- State Lands
- Municipality

1:50,000
NAD83



See Page 96

See Page 87

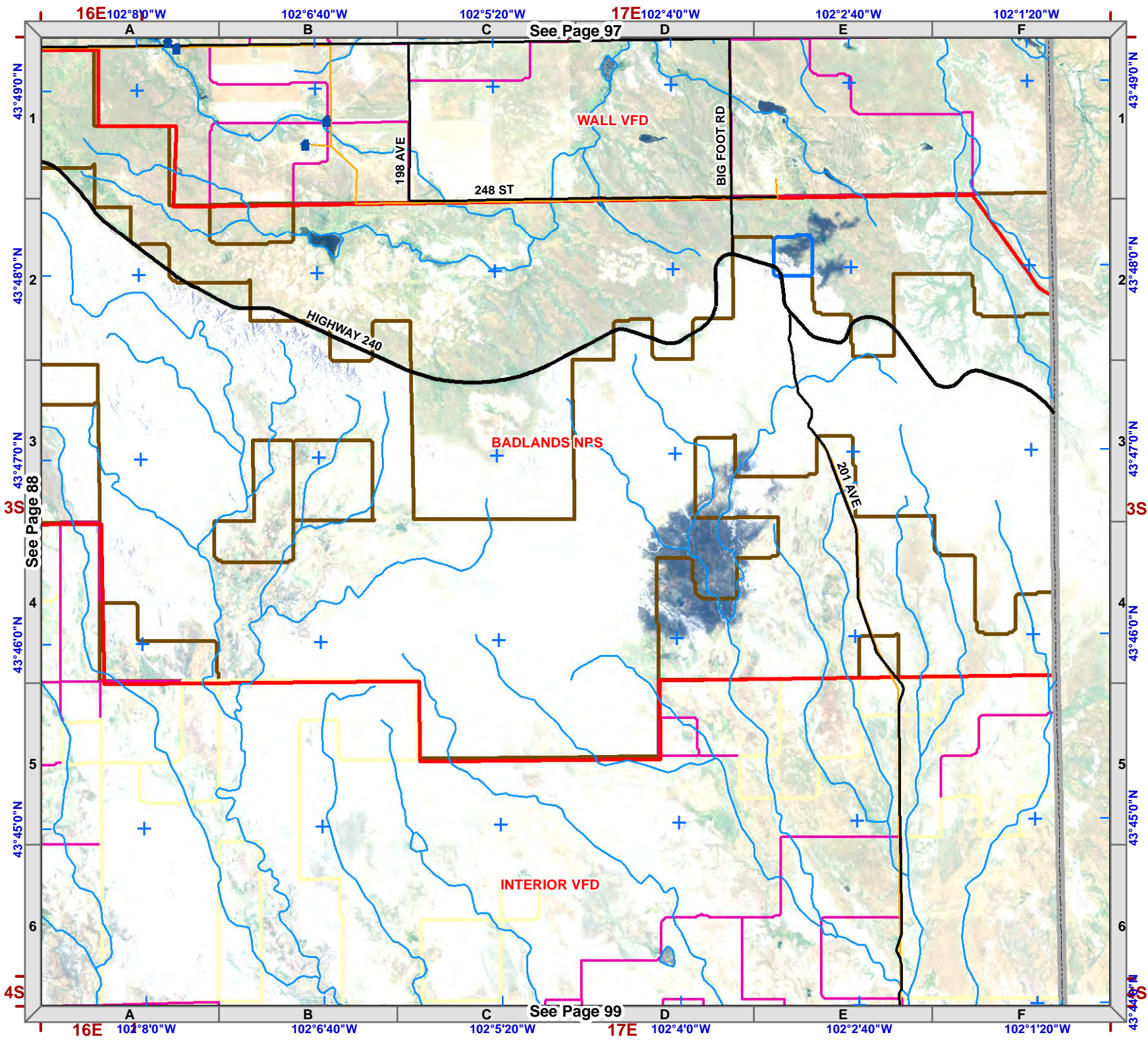
See Page 98



1:50,000
NAD83

Legend

- Structure
- Fire Station
- Critical Infrastructure**
- Radar Tower
- Church Facility
- Communication Tower
- Community Club Facility
- Electrical Substation Facility
- Historic Locations
- Industrial Facility
- Phone Company Switch Facility
- Private Business
- Private Campgrounds
- PC Roads**
- Interstate
- Paved
- Gravel
- USFS Roads**
- System
- Non System
- Utility Line
- USFS Motorized Trails
- USFS Recreation Trails
- County Boundary
- Fire Districts
- Land Ownership**
- Indian Lands or Reservations
- Military or Corps of Engineers
- National Forest Lands
- National Grasslands (USFS)
- National Park Service
- Private Lands
- Public Lands (BLM)
- State Lands
- Municipality



See Page 97

See Page 88

See Page 99

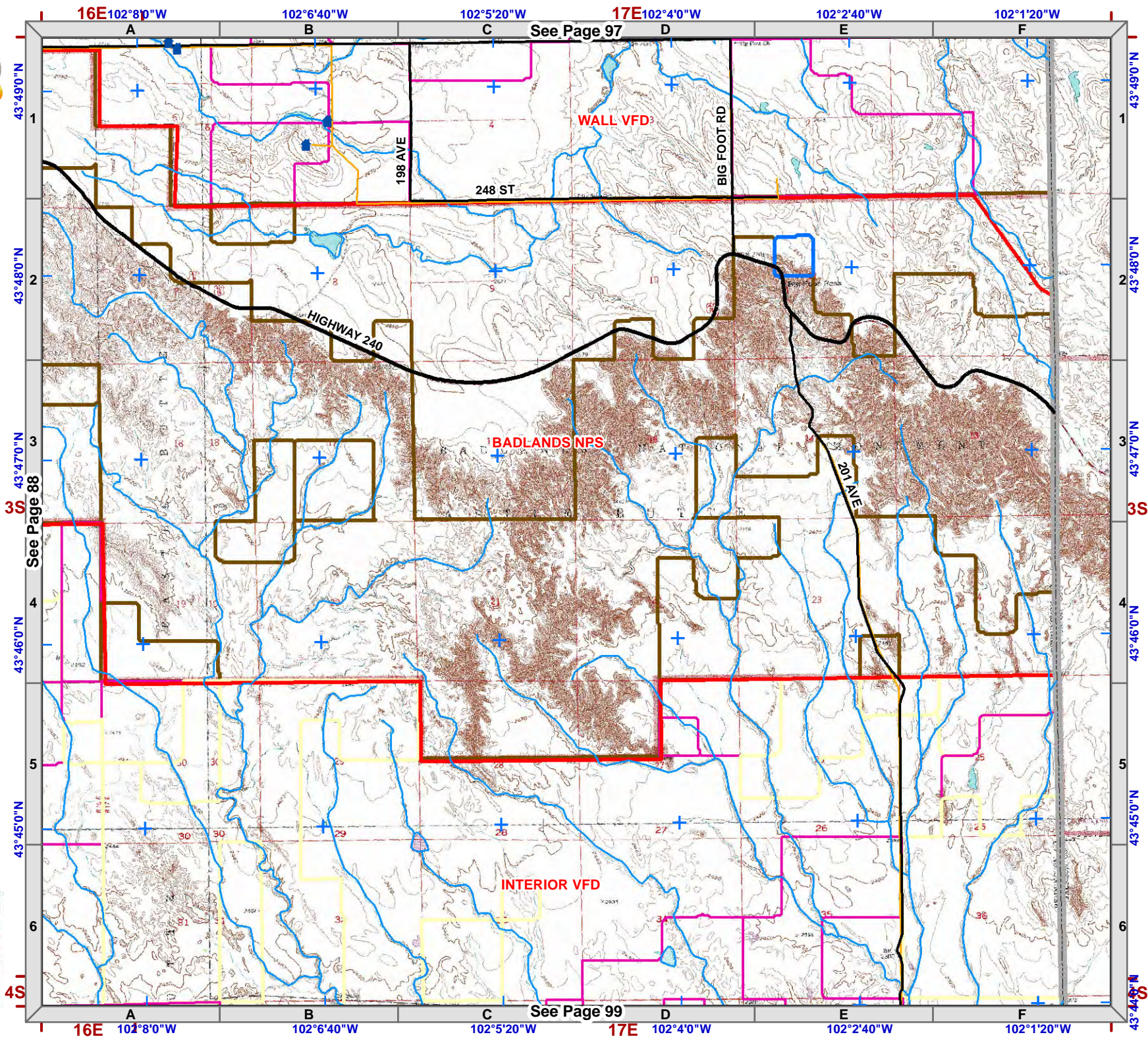
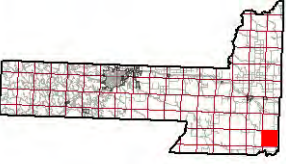
Township 3S
Range 17E



1:50,000
NAD83

Legend

- Structure
- Fire Station
- Critical Infrastructure**
- Radar Tower
- Church Facility
- Communication Tower
- Community Club Facility
- Electrical Substation Facility
- Historic Locations
- Industrial Facility
- Phone Company Switch Facility
- Private Business
- Private Campgrounds
- Stream**
- Stream
- PC Roads**
- Interstate
- Paved
- Gravel
- USFS Roads**
- System
- Non System
- Utility Line
- USFS Motorized Trails
- USFS Recreation Trails
- County Boundary
- Fire Districts
- Land Ownership**
- Indian Lands or Reservations
- Military or Corps of Engineers
- National Forest Lands
- National Grasslands (USFS)
- National Park Service
- Private Lands
- Public Lands (BLM)
- State Lands
- Municipality



See Page 88

See Page 97

See Page 99

4S

3S

































16E 102°8'0"W 102°6'40"W 102°5'20"W 17E 102°4'0"W 102°2'40"W 102°1'20"W

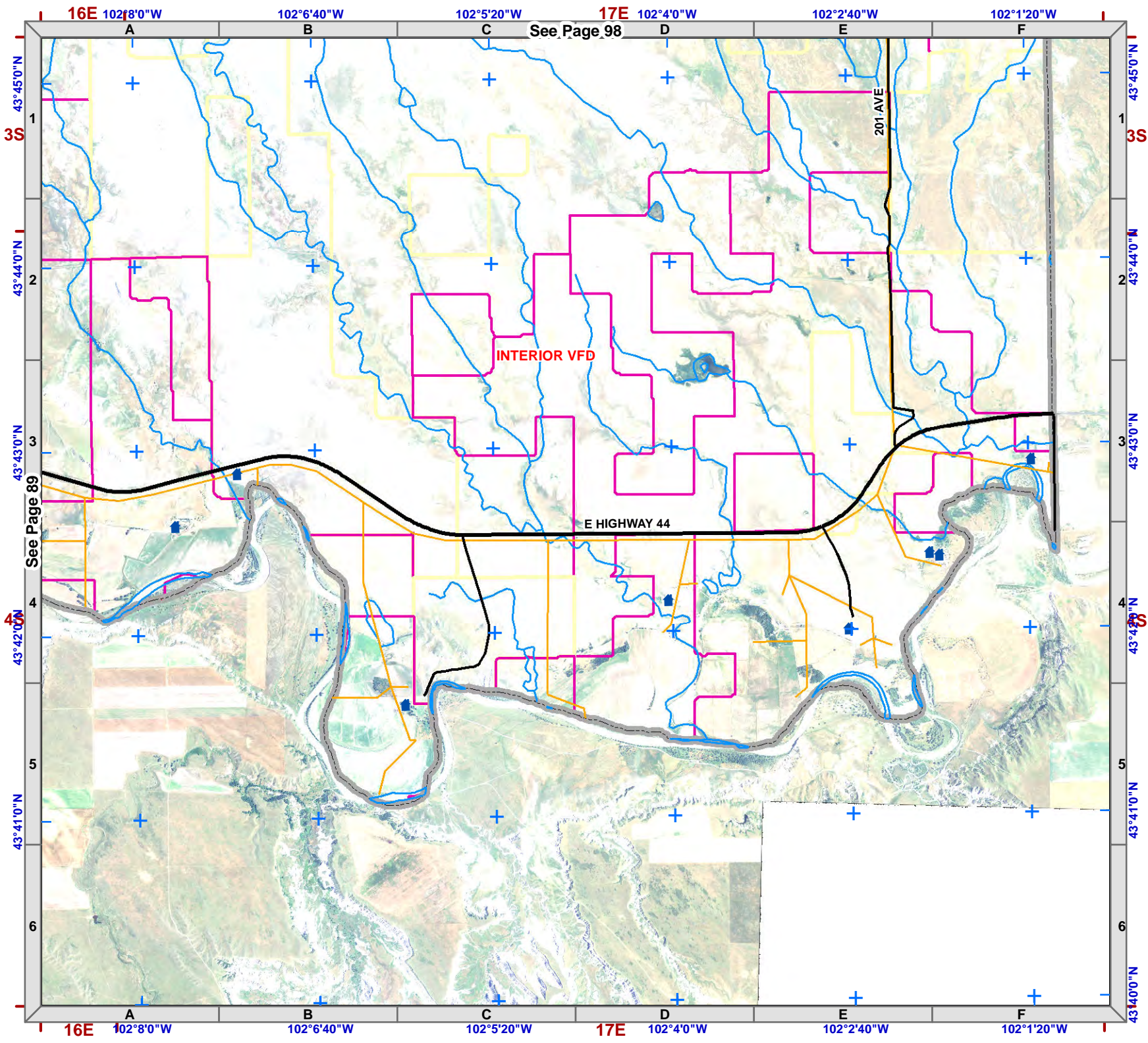


1:50,000
NAD83



Legend

-  Structure
-  Fire Station
- Critical Infrastructure**
-  Radar Tower
-  Church Facility
-  Communication Tower
-  Community Club Facility
-  Electrical Substation Facility
-  Historic Locations
-  Industrial Facility
-  Phone Company Switch Facility
-  Private Business
-  Private Campgrounds
- Stream**
-  Stream
- PC Roads**
-  Interstate
-  Paved
-  Gravel
- USFS Roads**
-  System
-  Non System
-  Utility Line
-  USFS Motorized Trails
-  USFS Recreation Trails
-  County Boundary
-  Fire Districts
- Land Ownership**
-  Indian Lands or Reservations
-  Military or Corps of Engineers
-  National Forest Lands
-  National Grasslands (USFS)
-  National Park Service
-  Private Lands
-  Public Lands (BLM)
-  State Lands
-  Municipality





1:50,000
NAD83



Legend

- Structure
- Fire Station
- Critical Infrastructure**
- Radar Tower
- Church Facility
- Communication Tower
- Community Club Facility
- Electrical Substation Facility
- Historic Locations
- Industrial Facility
- Phone Company Switch Facility
- Private Business
- Private Campgrounds
- Stream
- PC Roads**
- Interstate
- Paved
- Gravel
- USFS Roads**
- System
- Non System
- Utility Line
- USFS Motorized Trails
- USFS Recreation Trails
- County Boundary
- Fire Districts
- Land Ownership**
- Indian Lands or Reservations
- Military or Corps of Engineers
- National Forest Lands
- National Grasslands (USFS)
- National Park Service
- Private Lands
- Public Lands (BLM)
- State Lands
- Municipality

