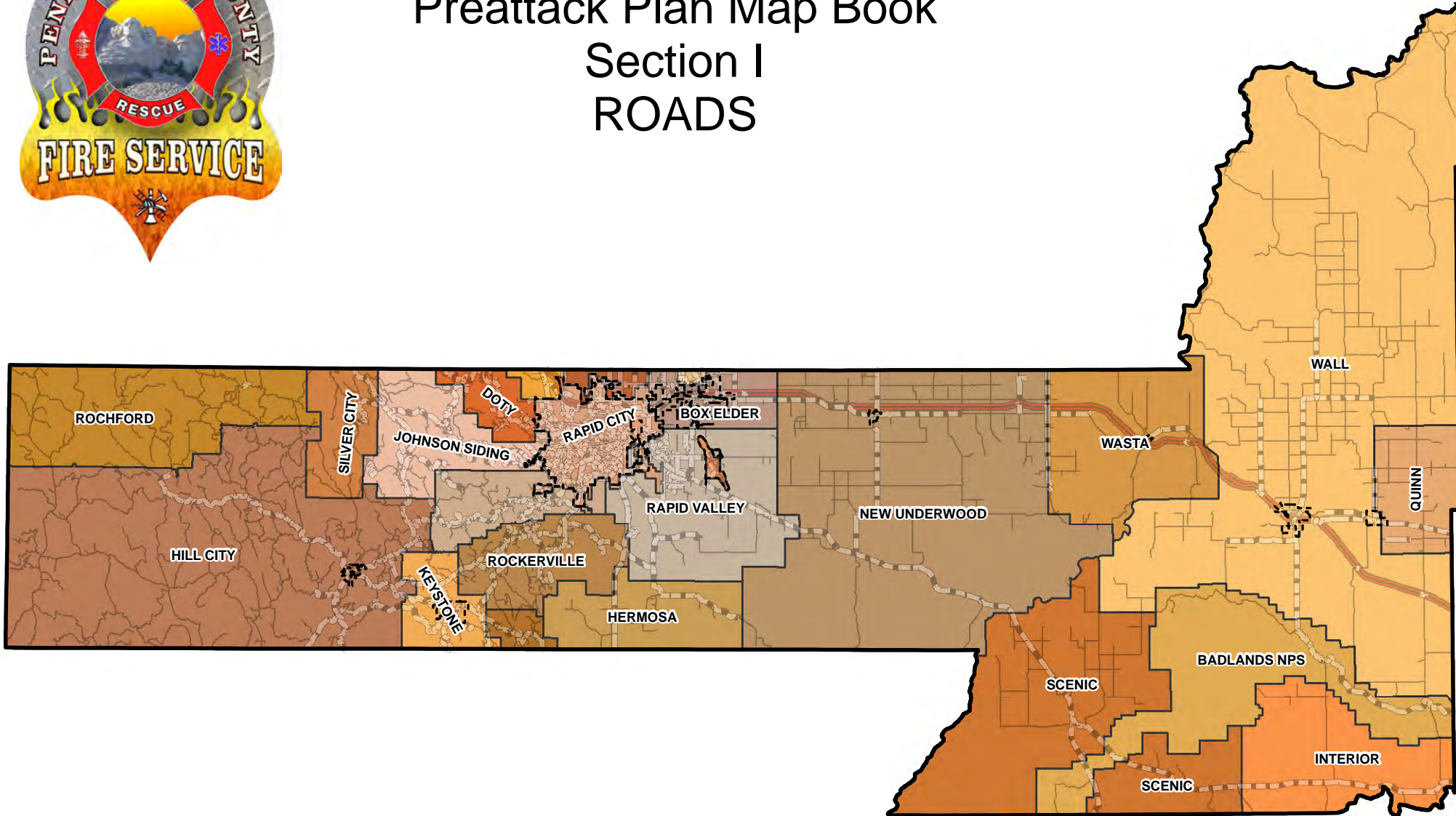




Pennington County Preattack Plan Map Book Section I ROADS



July 11, 2012

This Page Intentionally Left Blank

Pennington County Preattack Plan Map Book

Section I

ROADS

Table of Contents1

Township Range2

Quadrangle Layout3

Overview Map of County4

Road Map Series5-99

County Road Map Index100-145



This preattack plan map book was developed based on GIS data for Pennington County. Current up to date GIS data will ensure the preattack plan map book contains the most current information available.

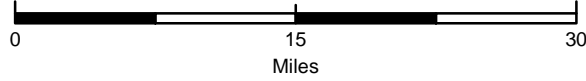
Data was utilized from several sources including but not limited to: Pennington County Community Wildfire Protection Plan, Pennington County GIS, USFS and the BLM. Other GIS data was developed using GIS as needed to support the needs of this document. Some data may be subjective and users are encouraged to record comments so future editions of the preattack plan map book are more comprehensive and provide greater accuracy.

The data used in this plan is the most current and complete available at the time of publication. It should not be considered all-inclusive. This book is dynamic and may be edited, updated, or modified without notice. Special thanks to everyone who contributed to this map book.

The non-system Forest Service roads may not be suitable for travel, but are included for reference purposes.

Township Range Map

1:650,000
NAD83

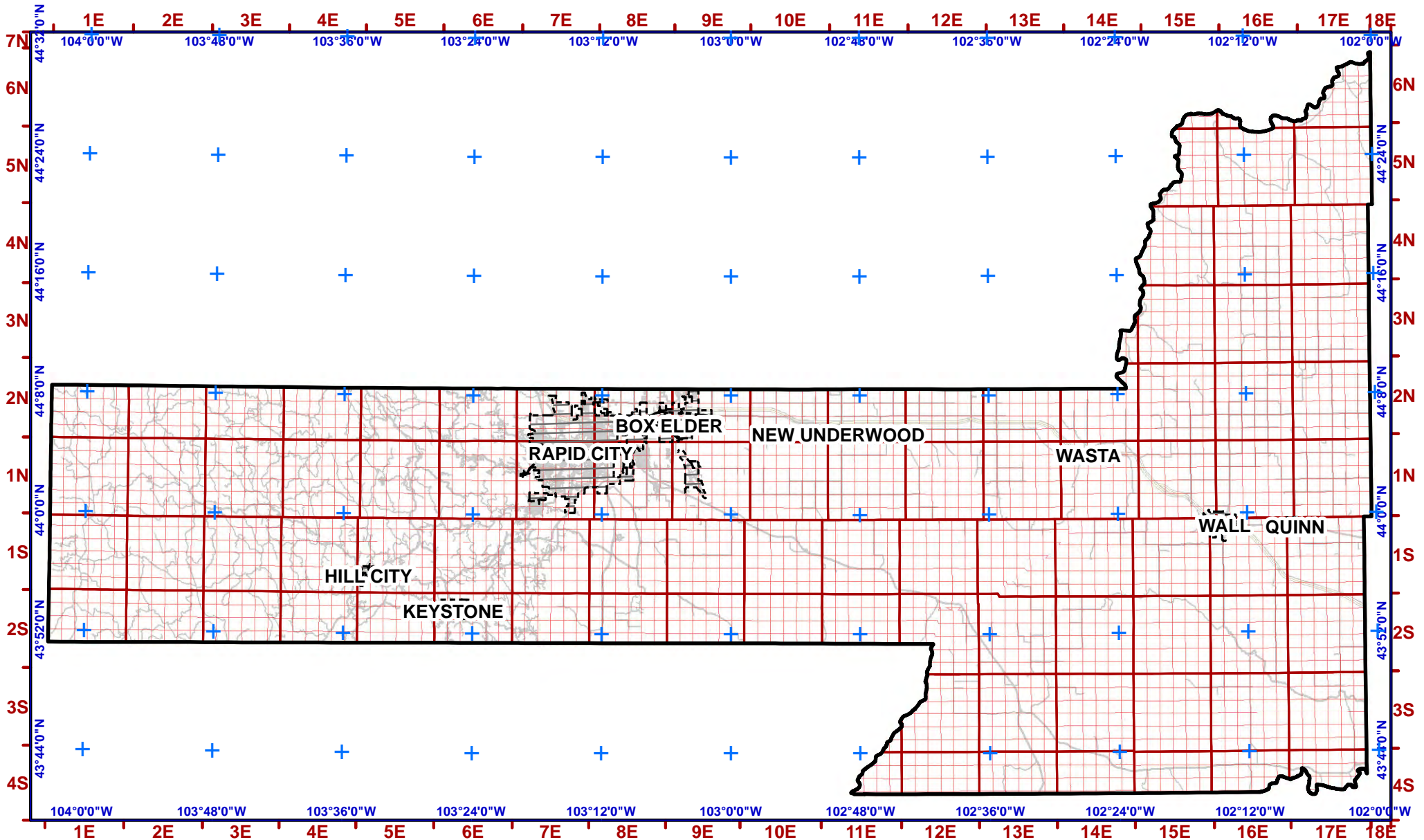


Legend

PC Roads

- Interstate
- Paved
- Gravel

- Township Range
- Municipality
- County Boundary





Legend

PC Roads

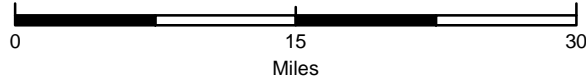
- Interstate
- Paved
- Gravel

Municipality

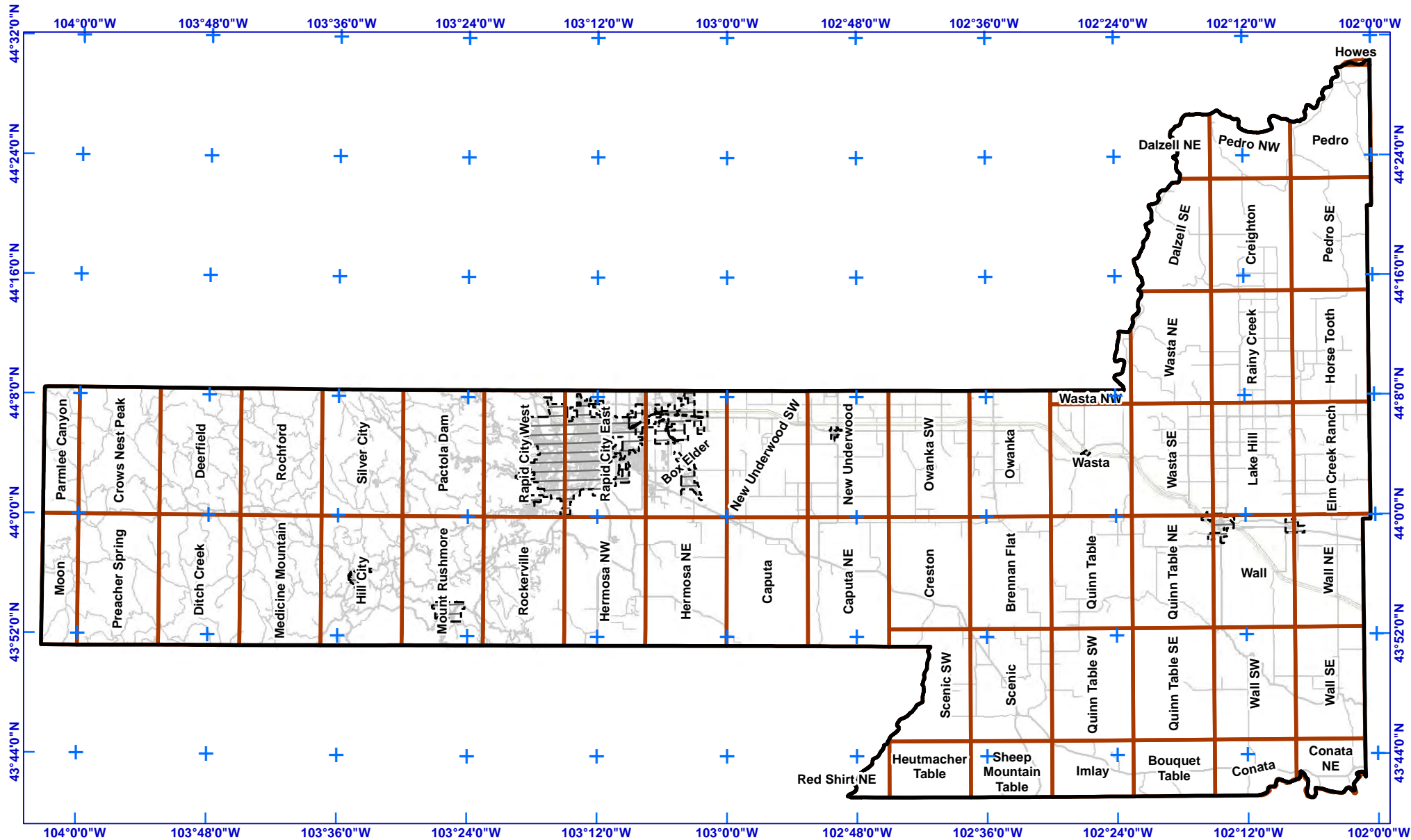
Quadrangle

County Boundary

Quadrangle Map Names

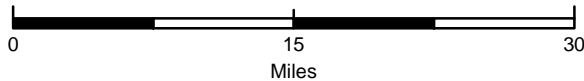


1:650,000
NAD83



Overview Map of Pennington County Roads

1:650,000
NAD83



Legend

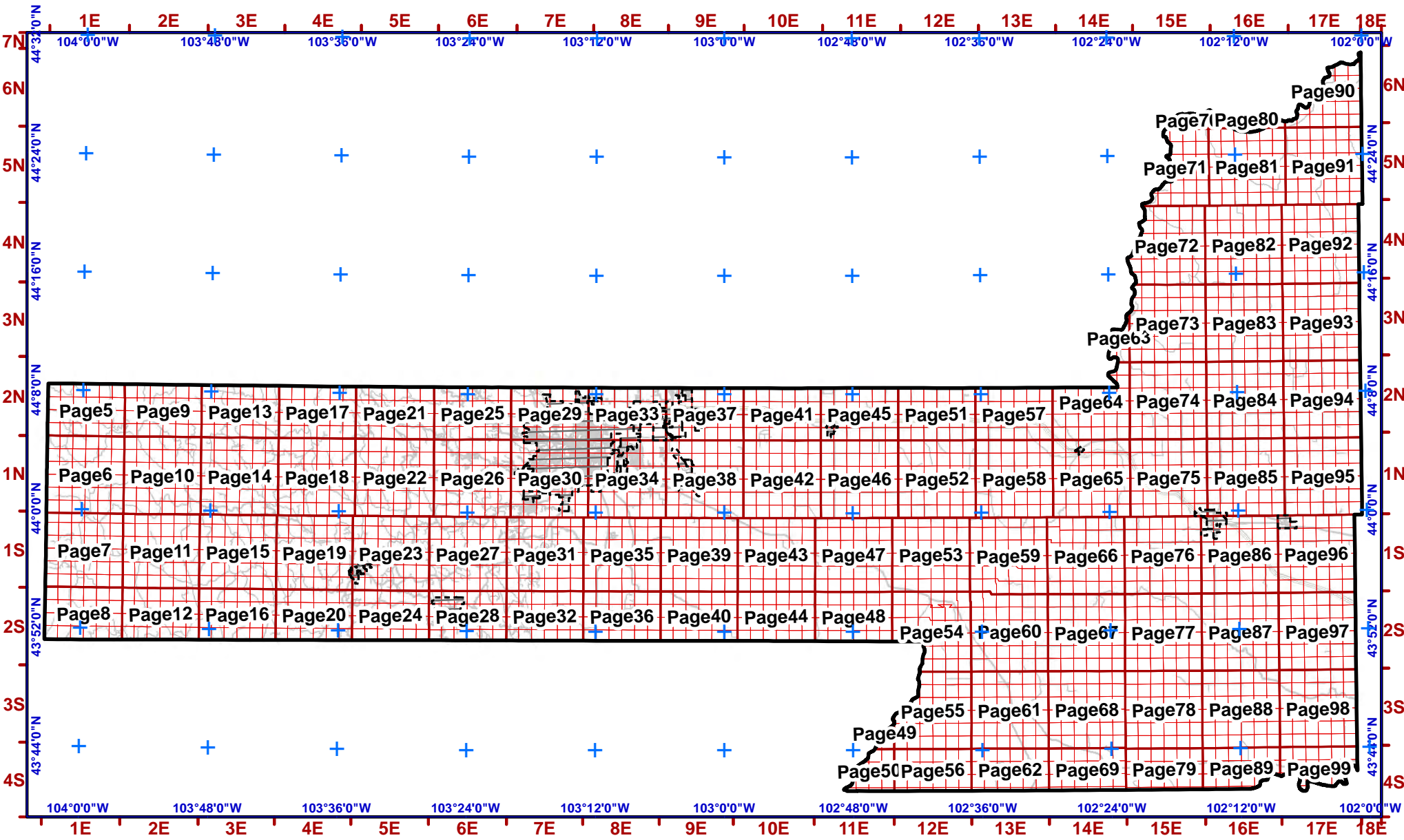
PC Roads

- Interstate
- Paved
- Gravel

Township Range

Municipality

County Boundary

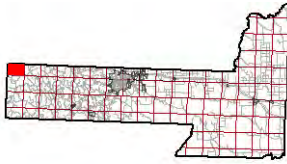
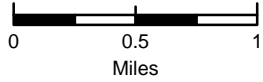




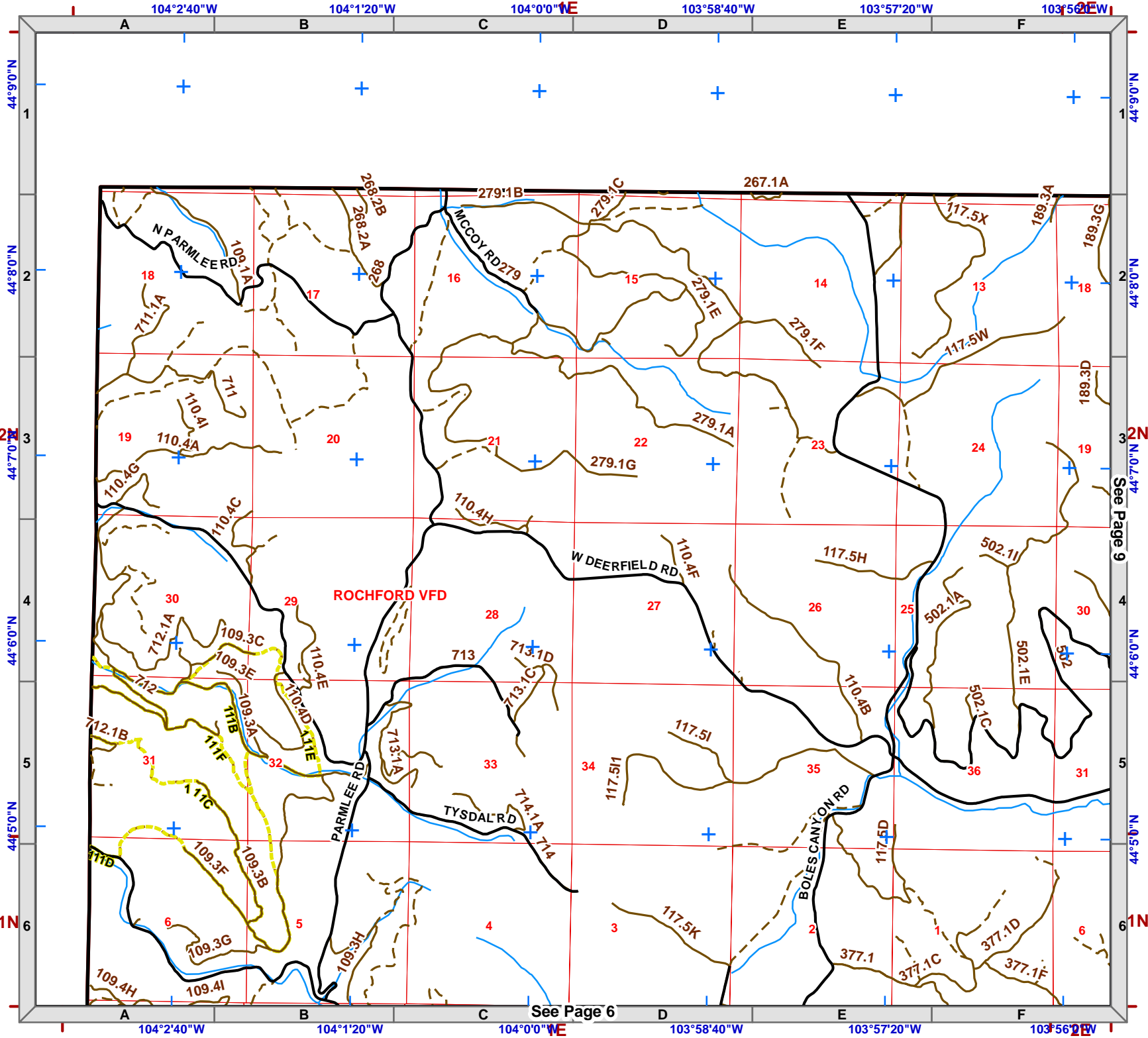
Legend

- Fire Station
- Stream
- PC Roads**
 - Interstate
 - Paved
 - Gravel
- USFS Roads**
 - System
 - Non System
 - USFS Motorized Trails
 - USFS Recreation Trails
- County Boundary
- Fire Districts
- Municipality

Non-System Forest Service roads may not be suitable for vehicular travel.



Index Map
Pennington County



See Page 6

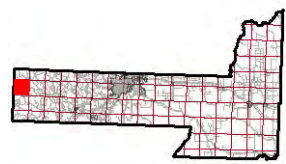
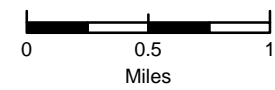
See Page 9



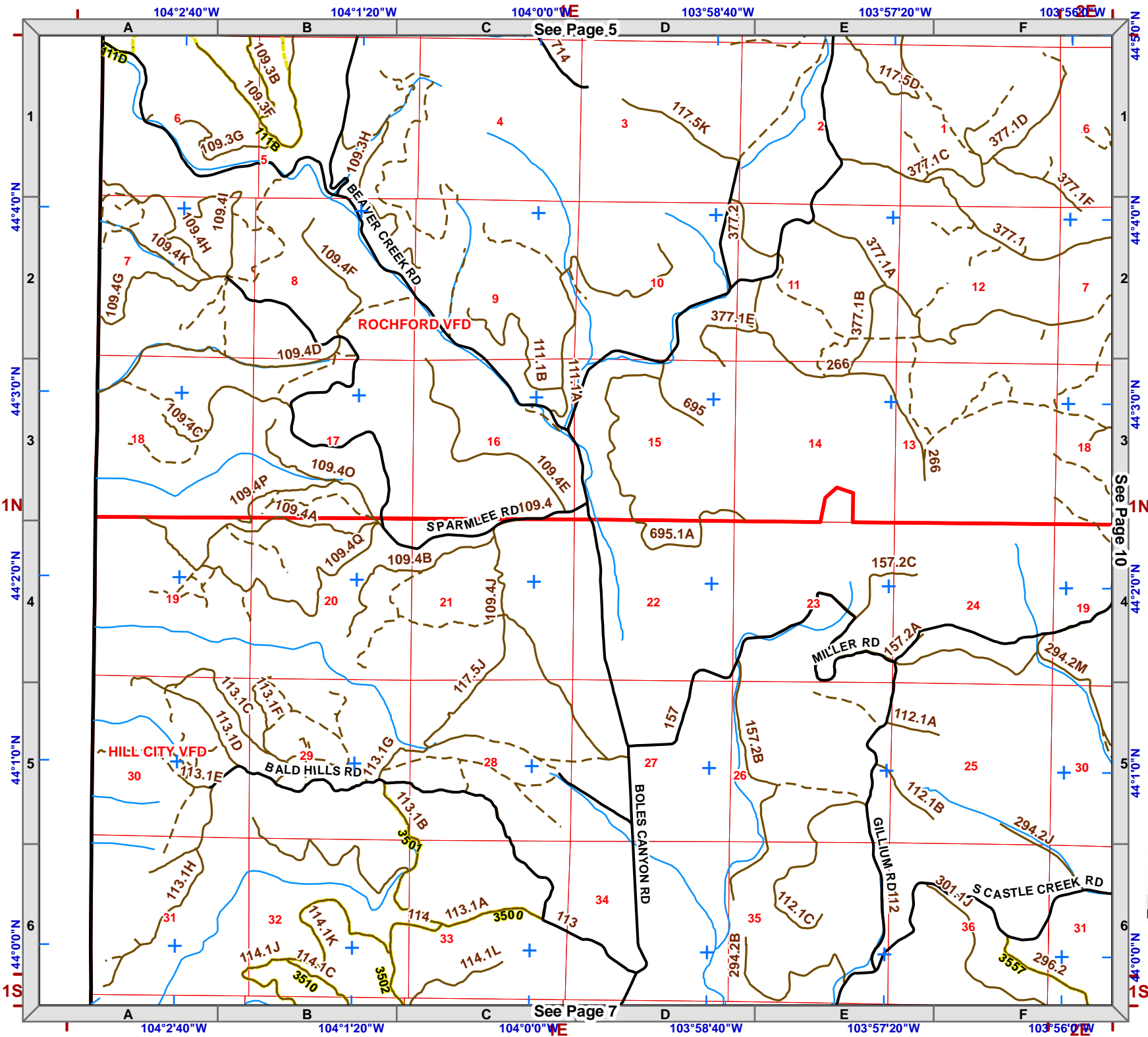
Legend

- Fire Station
- Stream
- PC Roads**
 - Interstate
 - Paved
 - Gravel
- USFS Roads**
 - System
 - Non System
 - USFS Motorized Trails
 - USFS Recreation Trails
- County Boundary
- Fire Districts
- Municipality

Non-System Forest Service roads may not be suitable for vehicular travel.



Index Map
Pennington County



See Page 5

See Page 10

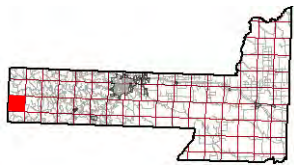
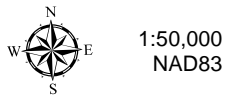
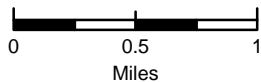
See Page 7



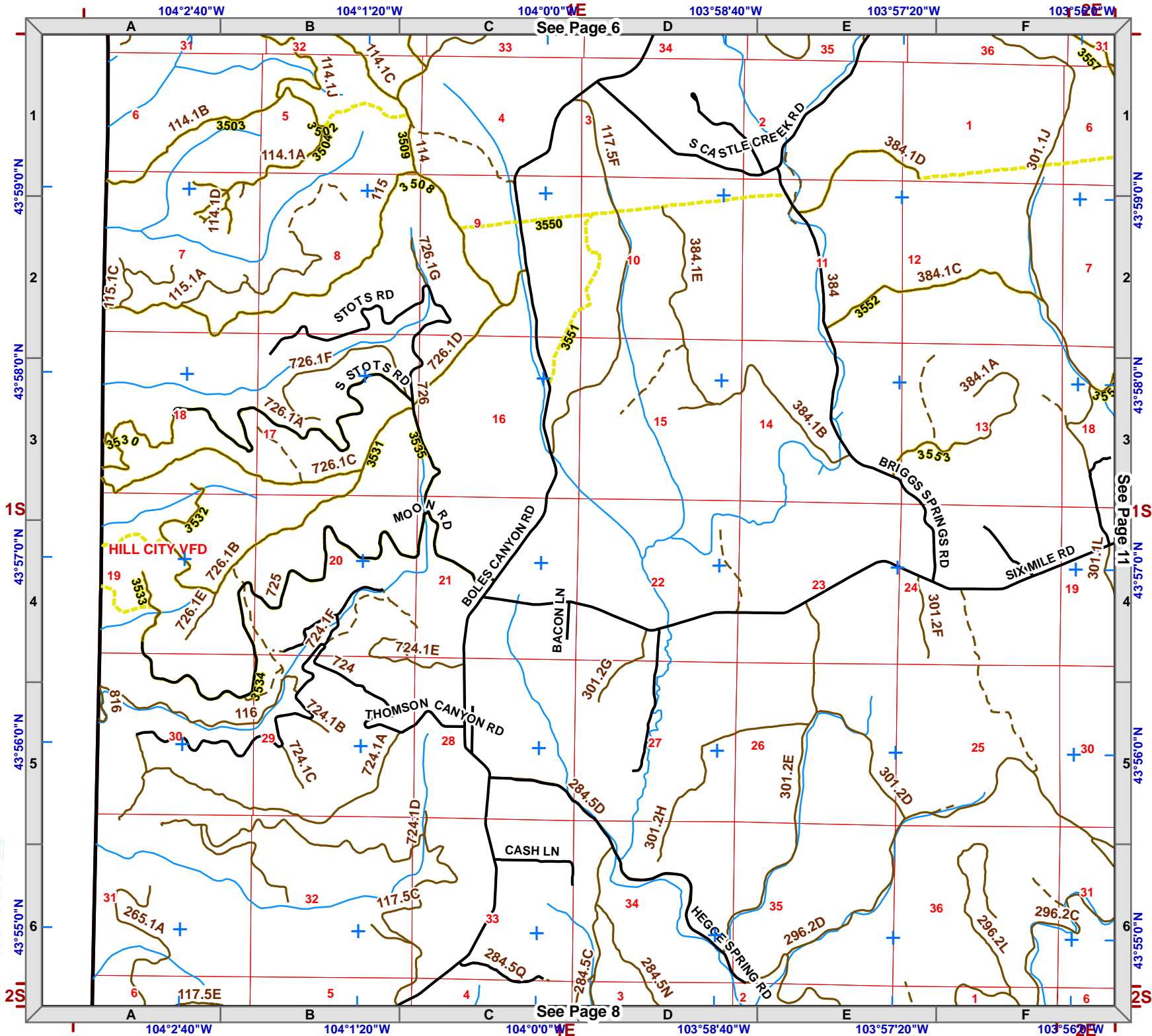
Legend

- Fire Station
- Stream
- PC Roads**
 - Interstate
 - Paved
 - Gravel
- USFS Roads**
 - System
 - Non System
 - USFS Motorized Trails
 - USFS Recreation Trails
- County Boundary
- Fire Districts
- Municipality

Non-System Forest Service roads may not be suitable for vehicular travel.



Index Map
Pennington County

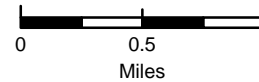




Legend

- Fire Station
- Stream
- PC Roads**
 - Interstate
 - Paved
 - Gravel
- USFS Roads**
 - System
 - Non System
 - USFS Motorized Trails
 - USFS Recreation Trails
- County Boundary
- Fire Districts
- Municipality

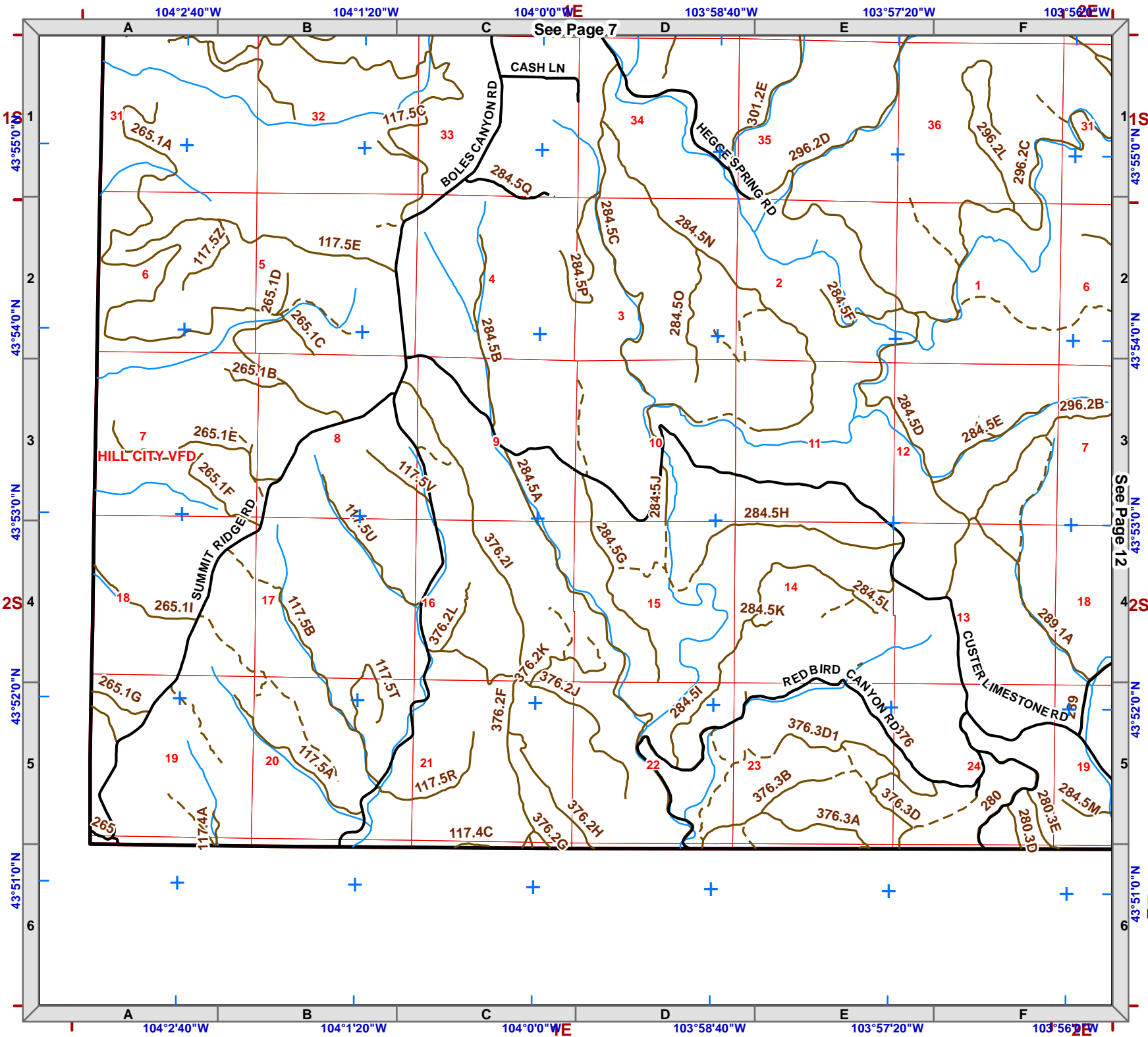
Non-System Forest Service roads may not be suitable for vehicular travel.



1:50,000
NAD83



Index Map
Pennington County



See Page 7

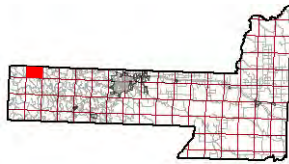
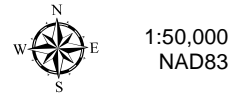
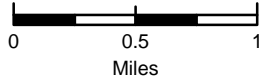
See Page 12



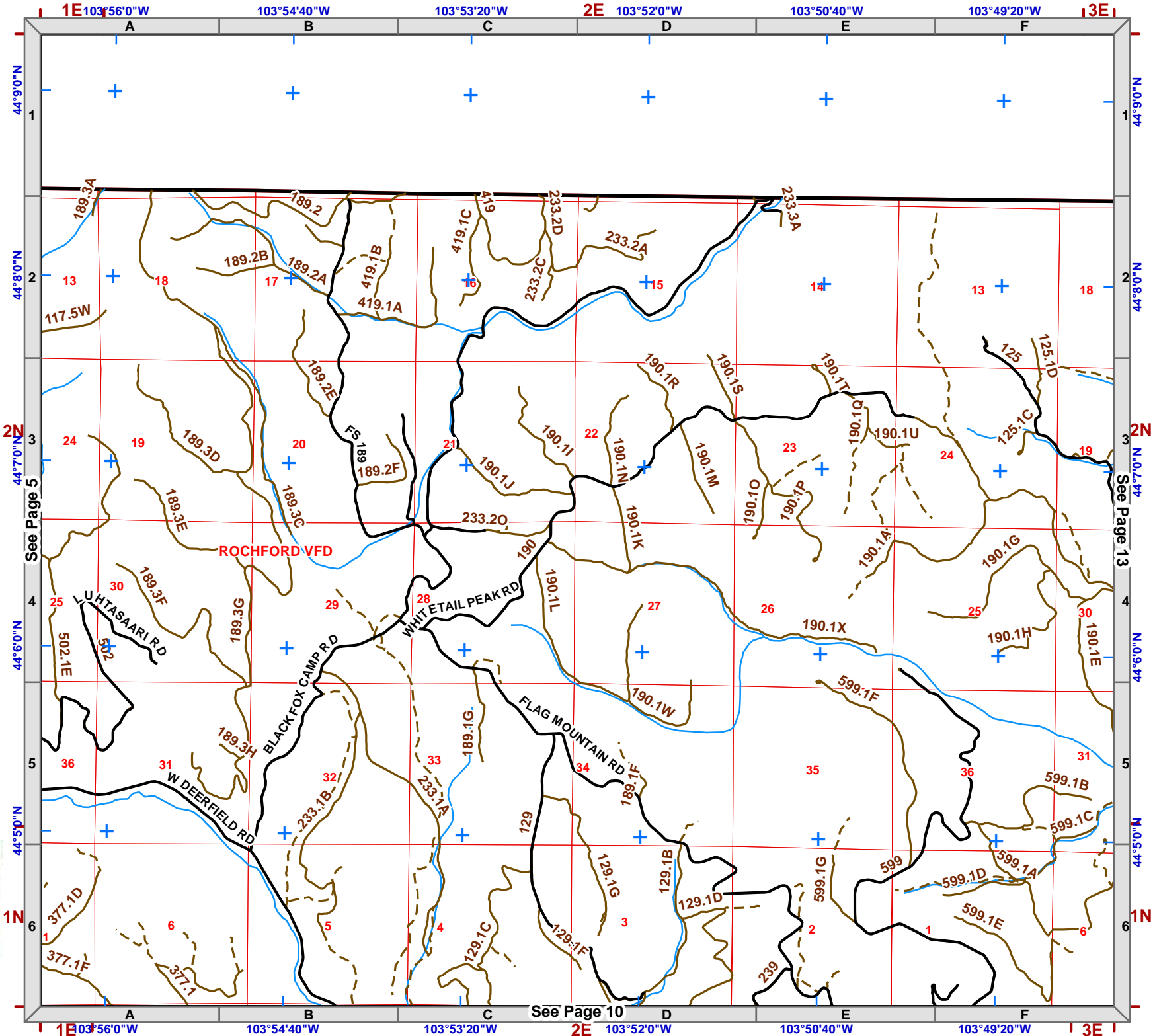
Legend

- Fire Station
- Stream
- PC Roads**
 - Interstate
 - Paved
 - Gravel
- USFS Roads**
 - System
 - Non System
 - USFS Motorized Trails
 - USFS Recreation Trails
- County Boundary
- Fire Districts
- Municipality

Non-System Forest Service roads may not be suitable for vehicular travel.



Index Map
Pennington County



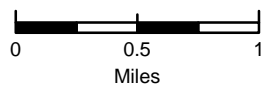
Township 1N
Range 2E



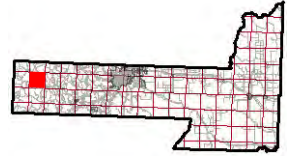
Legend

- Fire Station
- Stream
- PC Roads**
 - Interstate
 - Paved
 - Gravel
- USFS Roads**
 - System
 - Non System
 - USFS Motorized Trails
 - USFS Recreation Trails
- County Boundary
- Fire Districts
- Municipality

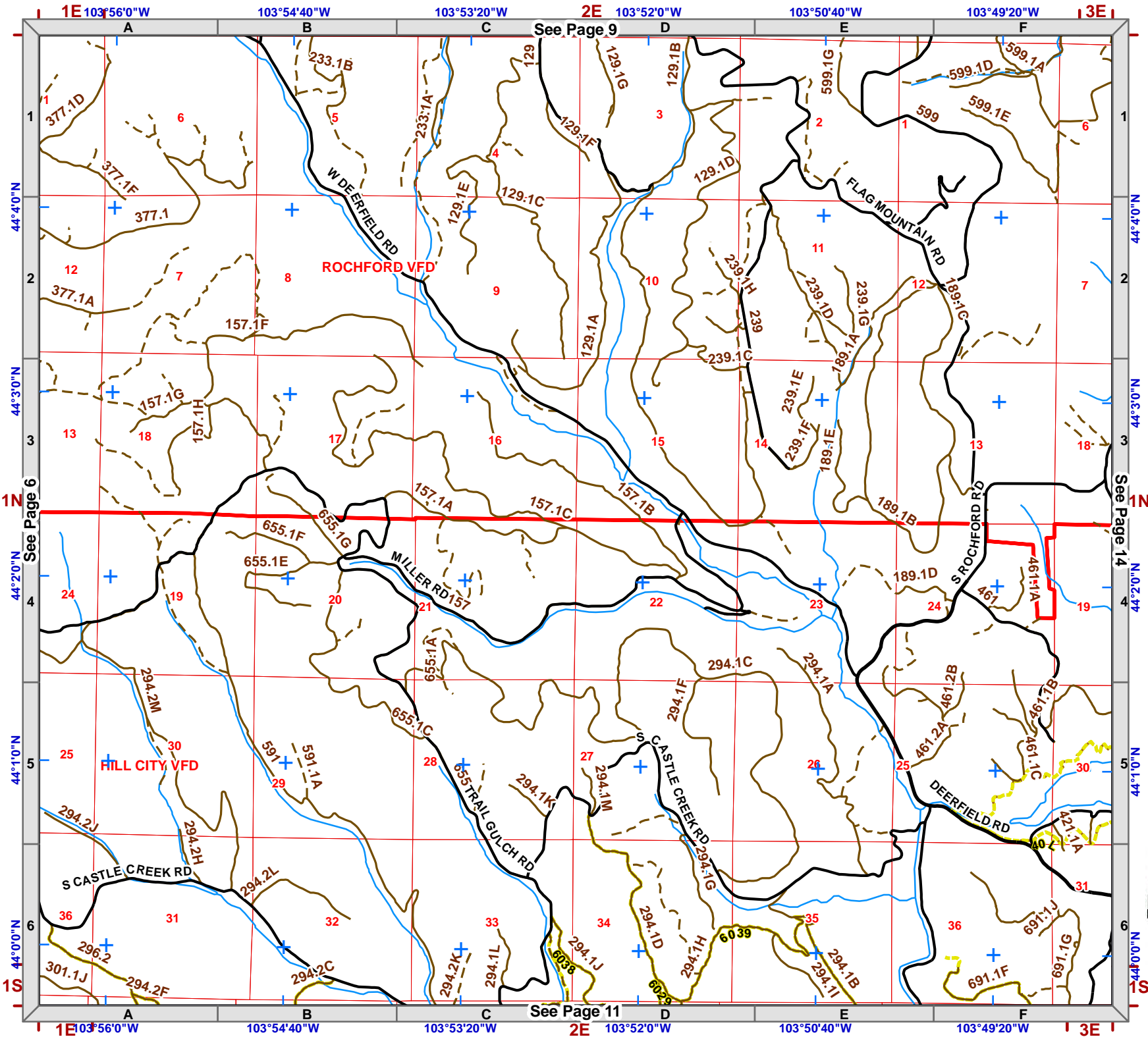
Non-System Forest Service roads may not be suitable for vehicular travel.



1:50,000
NAD83



Index Map
Pennington County

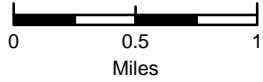




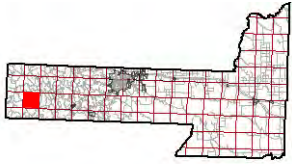
Legend

- Fire Station
- Stream
- PC Roads**
 - Interstate
 - Paved
 - Gravel
- USFS Roads**
 - System
 - Non System
 - USFS Motorized Trails
 - USFS Recreation Trails
- County Boundary
- Fire Districts
- Municipality

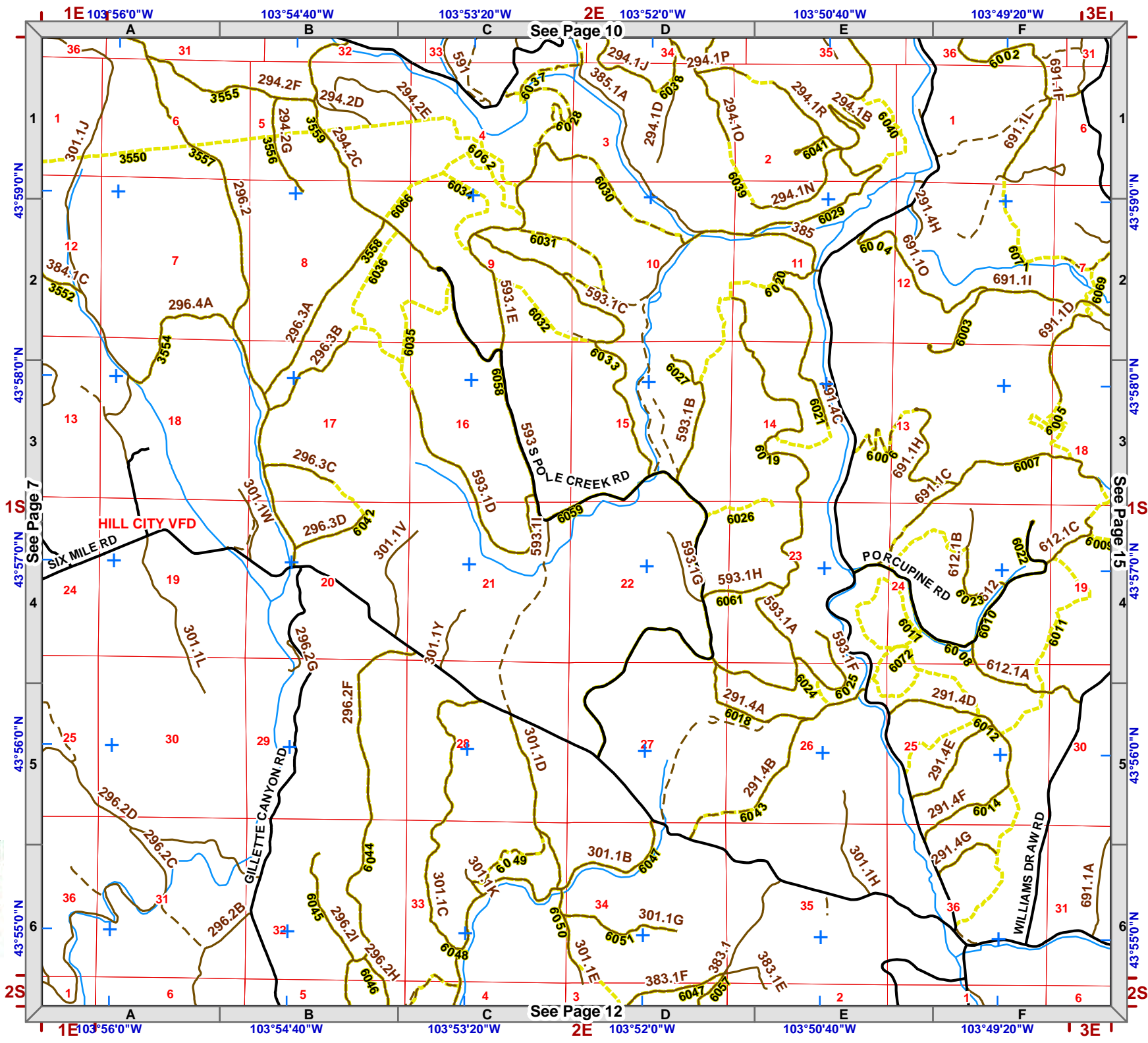
Non-System Forest Service roads may not be suitable for vehicular travel.



1:50,000
NAD83



Index Map
Pennington County

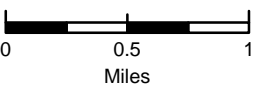




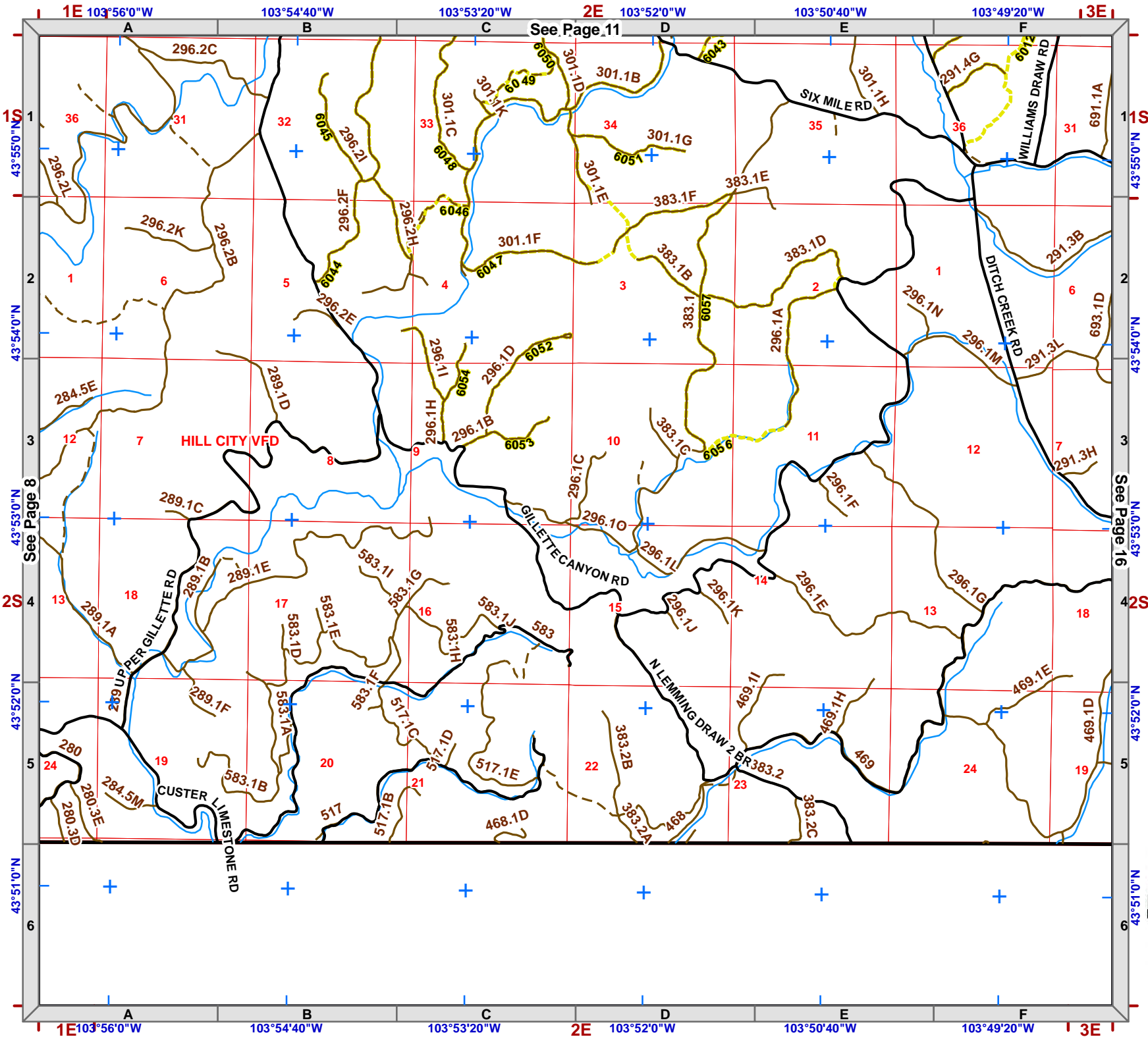
Legend

- Fire Station
- Stream
- PC Roads**
 - Interstate
 - Paved
 - Gravel
- USFS Roads**
 - System
 - Non System
 - USFS Motorized Trails
 - USFS Recreation Trails
- County Boundary
- Fire Districts
- Municipality

Non-System Forest Service roads may not be suitable for vehicular travel.



Index Map
Pennington County



See Page 11

1N

43°55'0"N

2

43°54'0"N

3

43°53'0"N

See Page 8

2S

43°52'0"N

4

43°52'0"N

5

43°52'0"N

5

43°51'0"N

6

43°51'0"N

1S

43°55'0"N

2

43°54'0"N

3

43°53'0"N

See Page 16

4S

43°52'0"N

4

43°52'0"N

5

43°52'0"N

5

43°51'0"N

6

43°51'0"N

1E 103°56'0"W

103°54'40"W

103°53'20"W

2E 103°52'0"W

103°50'40"W

103°49'20"W

3E

A

B

C

D

E

F

1E 103°56'0"W

103°54'40"W

103°53'20"W

2E 103°52'0"W

103°50'40"W

103°49'20"W

3E

A

B

C

D

E

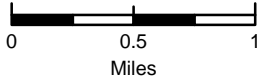
F



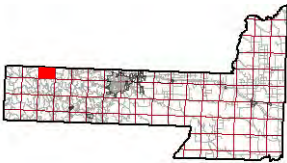
Legend

- Fire Station
- Stream
- PC Roads**
 - Interstate
 - Paved
 - Gravel
- USFS Roads**
 - System
 - Non System
 - USFS Motorized Trails
 - USFS Recreation Trails
- County Boundary
- Fire Districts
- Municipality

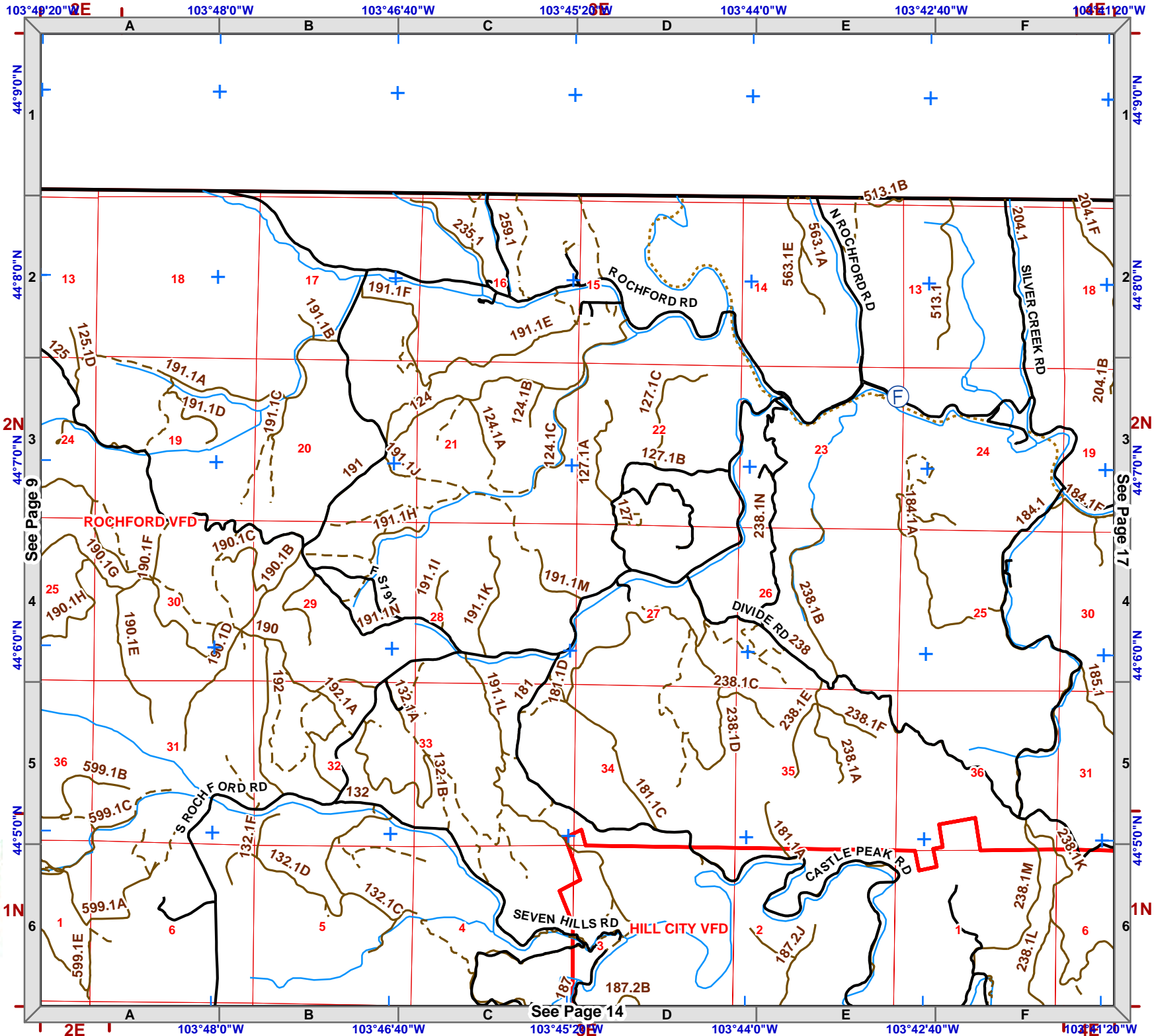
Non-System Forest Service roads may not be suitable for vehicular travel.



1:50,000
NAD83



Index Map
Pennington County



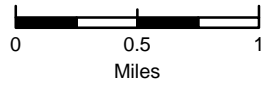
Township 1N
Range 3E



Legend

- Fire Station
- Stream
- PC Roads**
 - Interstate
 - Paved
 - Gravel
- USFS Roads**
 - System
 - Non System
 - USFS Motorized Trails
 - USFS Recreation Trails
- County Boundary
- Fire Districts
- Municipality

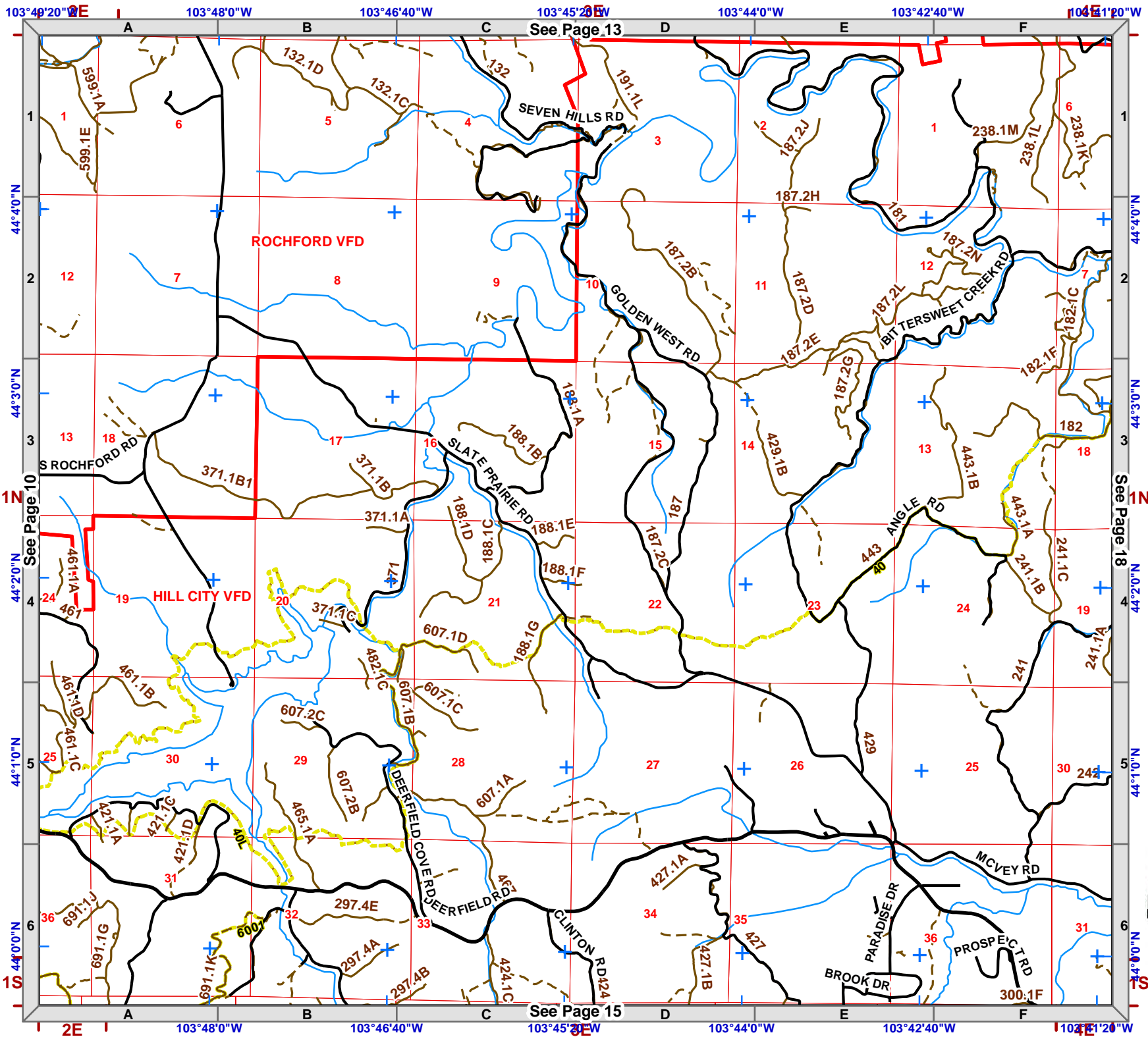
Non-System Forest Service roads may not be suitable for vehicular travel.



1:50,000
NAD83



Index Map
Pennington County



See Page 13

See Page 18

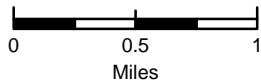
See Page 15



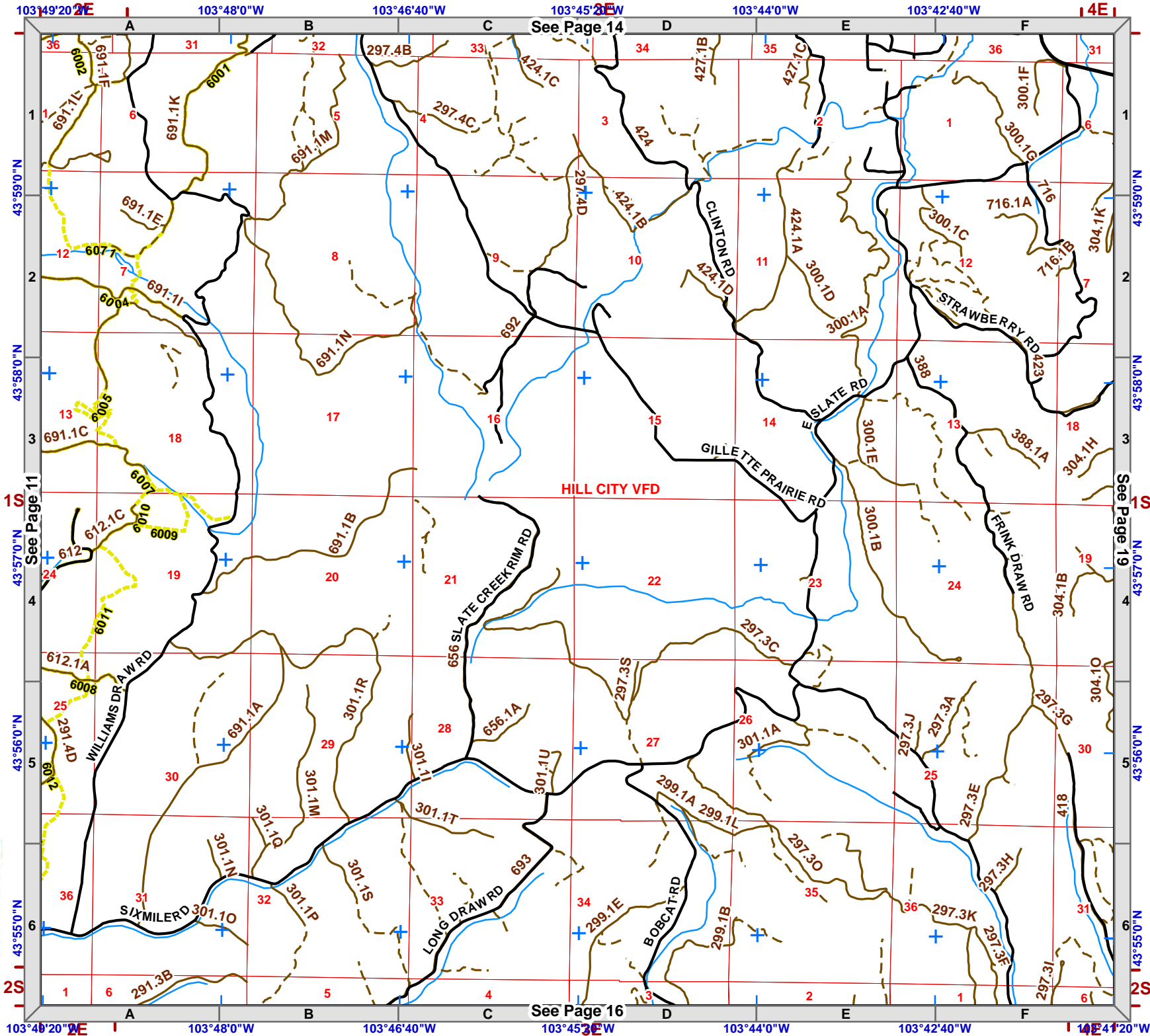
Legend

-  Fire Station
-  Stream
- PC Roads**
-  Interstate
-  Paved
-  Gravel
- USFS Roads**
-  System
-  Non System
-  USFS Motorized Trails
-  USFS Recreation Trails
-  County Boundary
-  Fire Districts
-  Municipality

Non-System Forest Service roads may not be suitable for vehicular travel.



Index Map
Pennington County

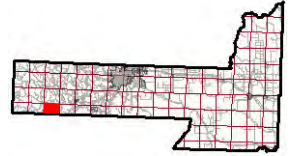

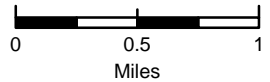




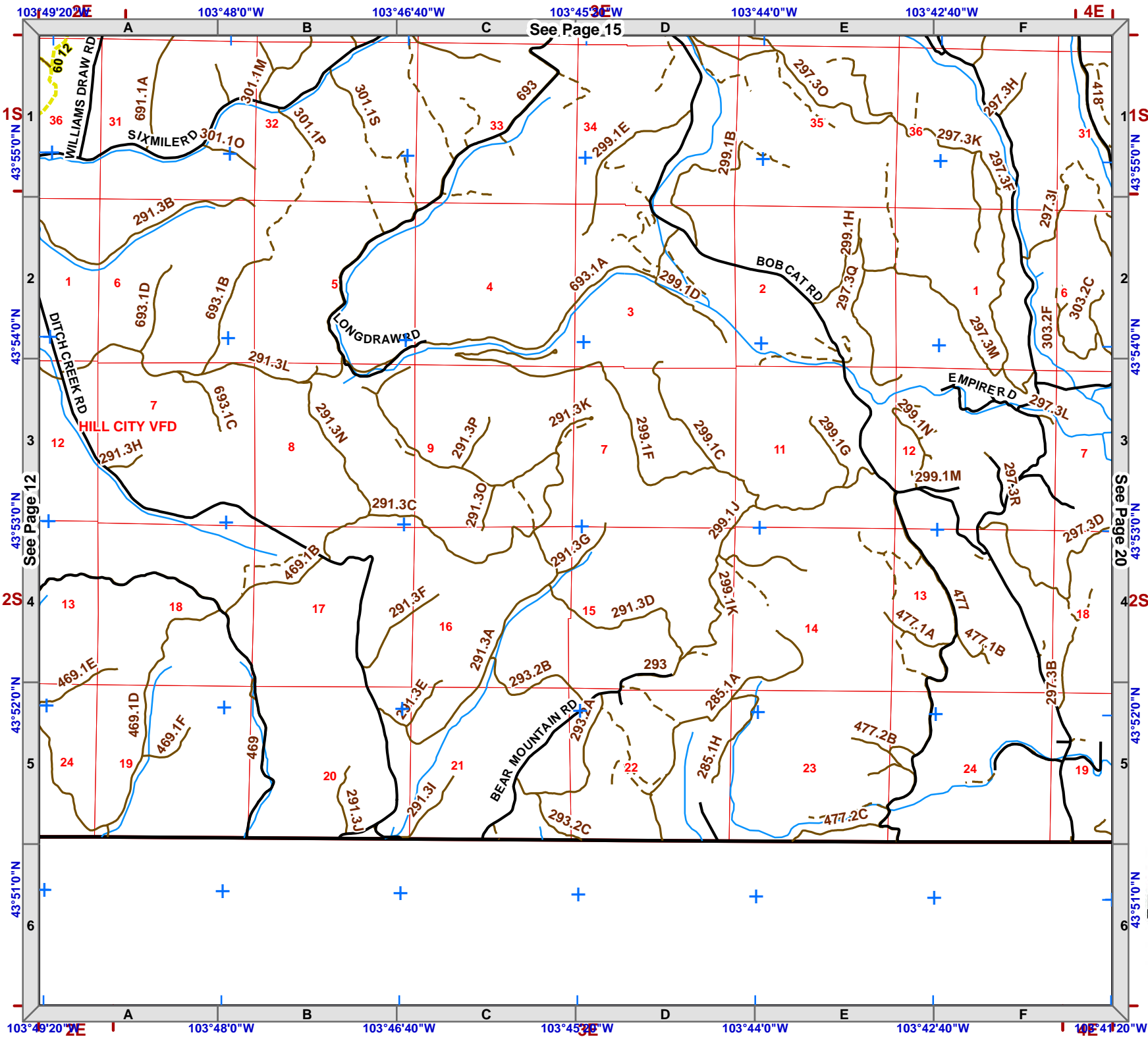
Legend

- Fire Station
- Stream
- PC Roads**
 - Interstate
 - Paved
 - Gravel
- USFS Roads**
 - System
 - Non System
 - USFS Motorized Trails
 - USFS Recreation Trails
- County Boundary
- Fire Districts
- Municipality

Non-System Forest Service roads may not be suitable for vehicular travel.



Index Map
Pennington County



See Page 15

See Page 12

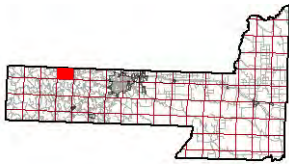
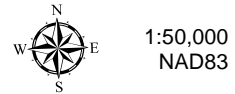
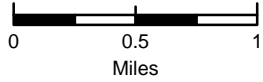
See Page 20



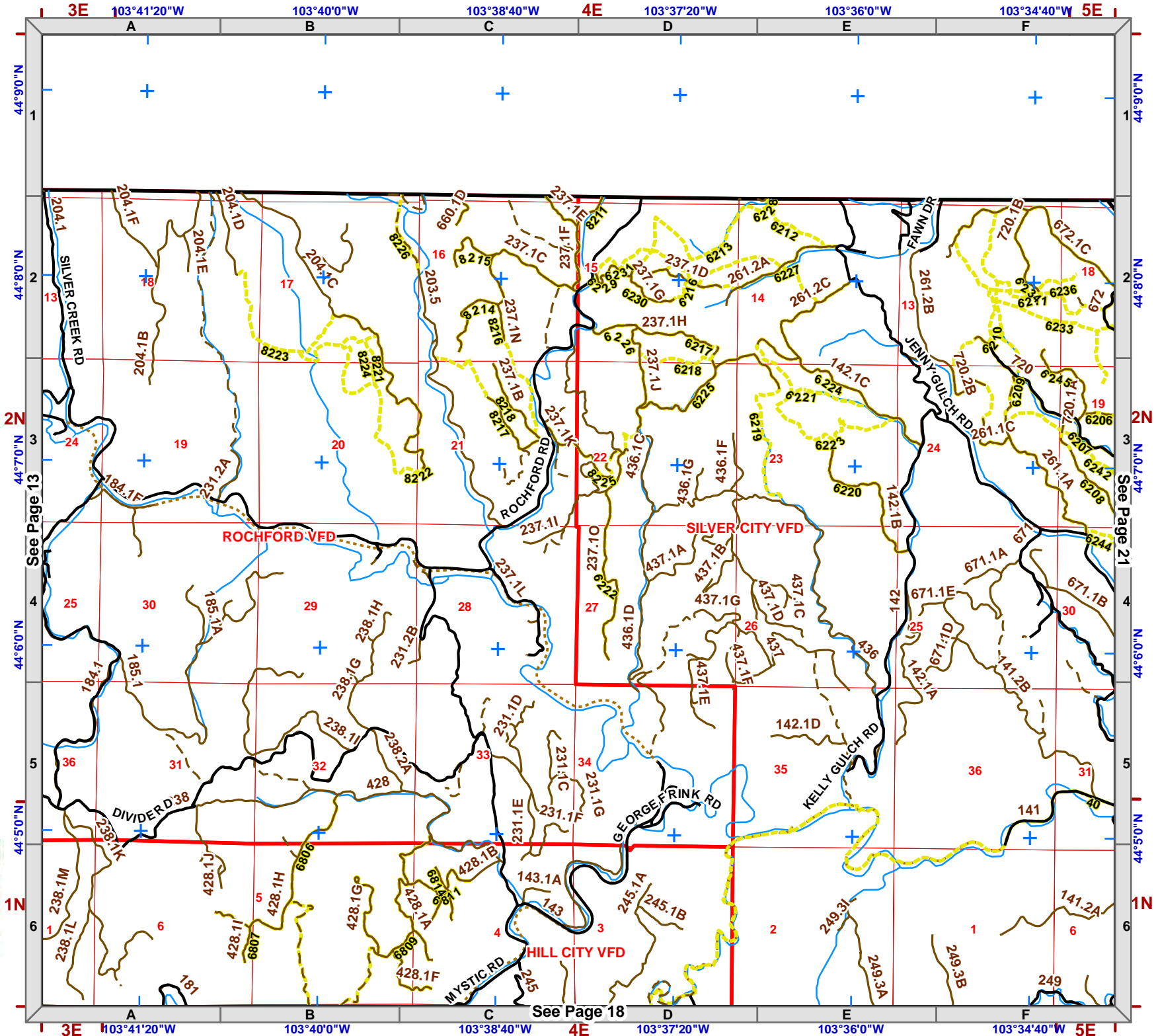
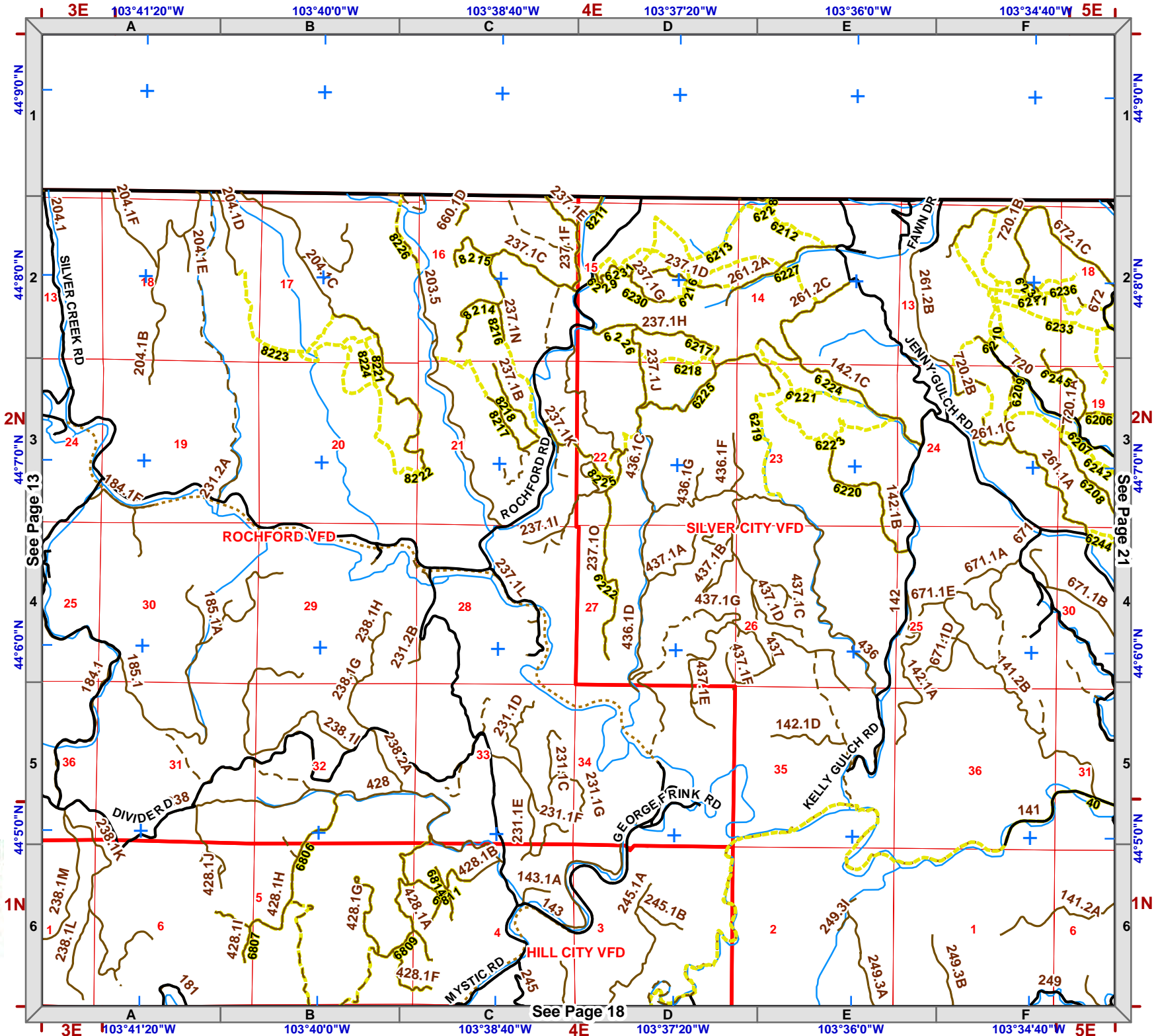
Legend

- Fire Station
- Stream
- PC Roads**
 - Interstate
 - Paved
 - Gravel
- USFS Roads**
 - System
 - Non System
 - USFS Motorized Trails
 - USFS Recreation Trails
- County Boundary
- Fire Districts
- Municipality

Non-System Forest Service roads may not be suitable for vehicular travel.



Index Map
Pennington County

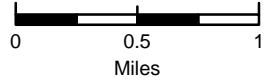




Legend

- Fire Station
- Stream
- PC Roads**
 - Interstate
 - Paved
 - Gravel
- USFS Roads**
 - System
 - Non System
 - USFS Motorized Trails
 - USFS Recreation Trails
- County Boundary
- Fire Districts
- Municipality

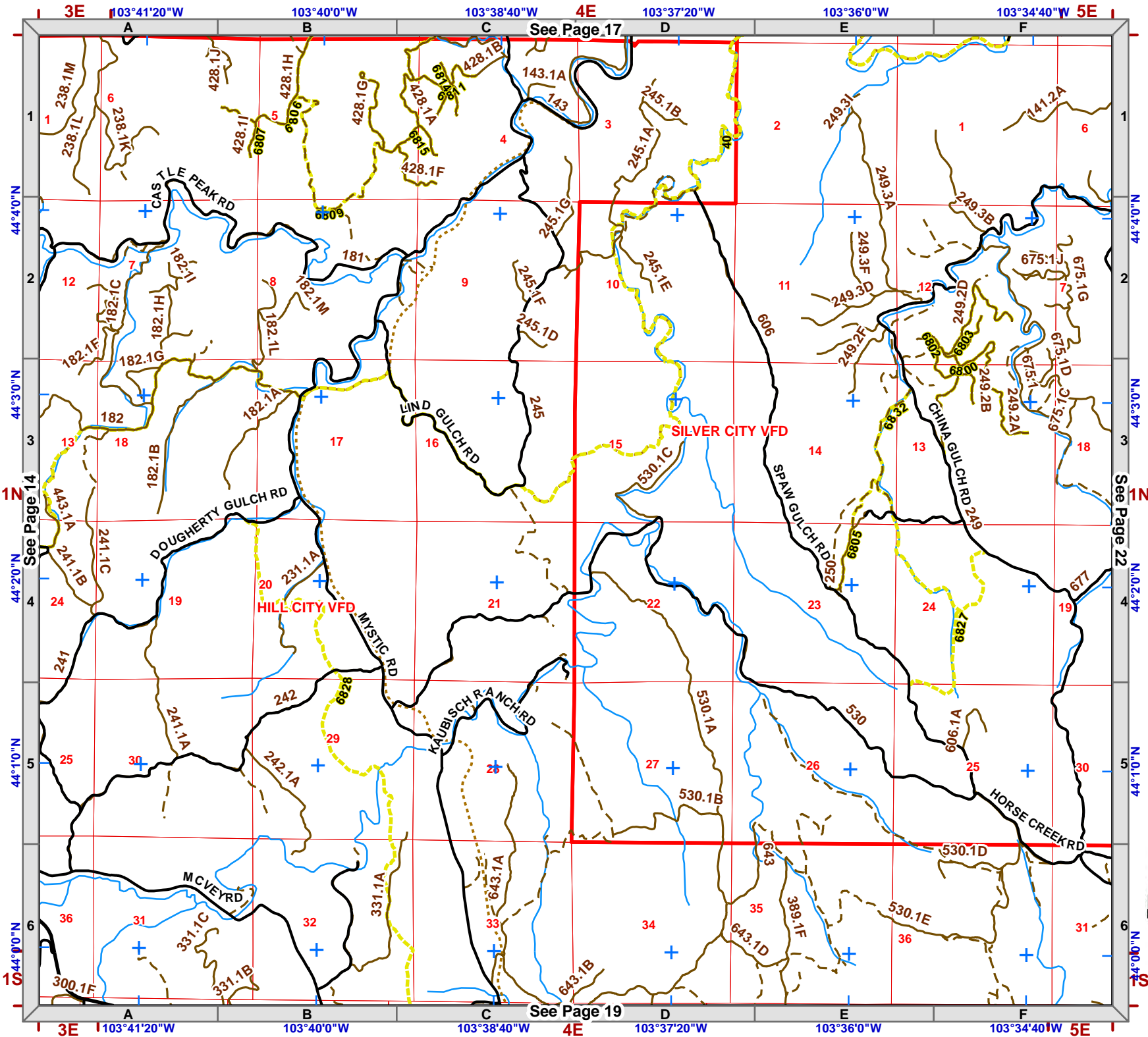
Non-System Forest Service roads may not be suitable for vehicular travel.



1:50,000
NAD83



Index Map
Pennington County



See Page 17

See Page 19

See Page 14

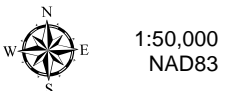
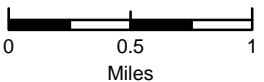
See Page 22



Legend

- Fire Station
- Stream
- PC Roads**
- Interstate
- Paved
- Gravel
- USFS Roads**
- System
- Non System
- USFS Motorized Trails
- USFS Recreation Trails
- County Boundary
- Fire Districts
- Municipality

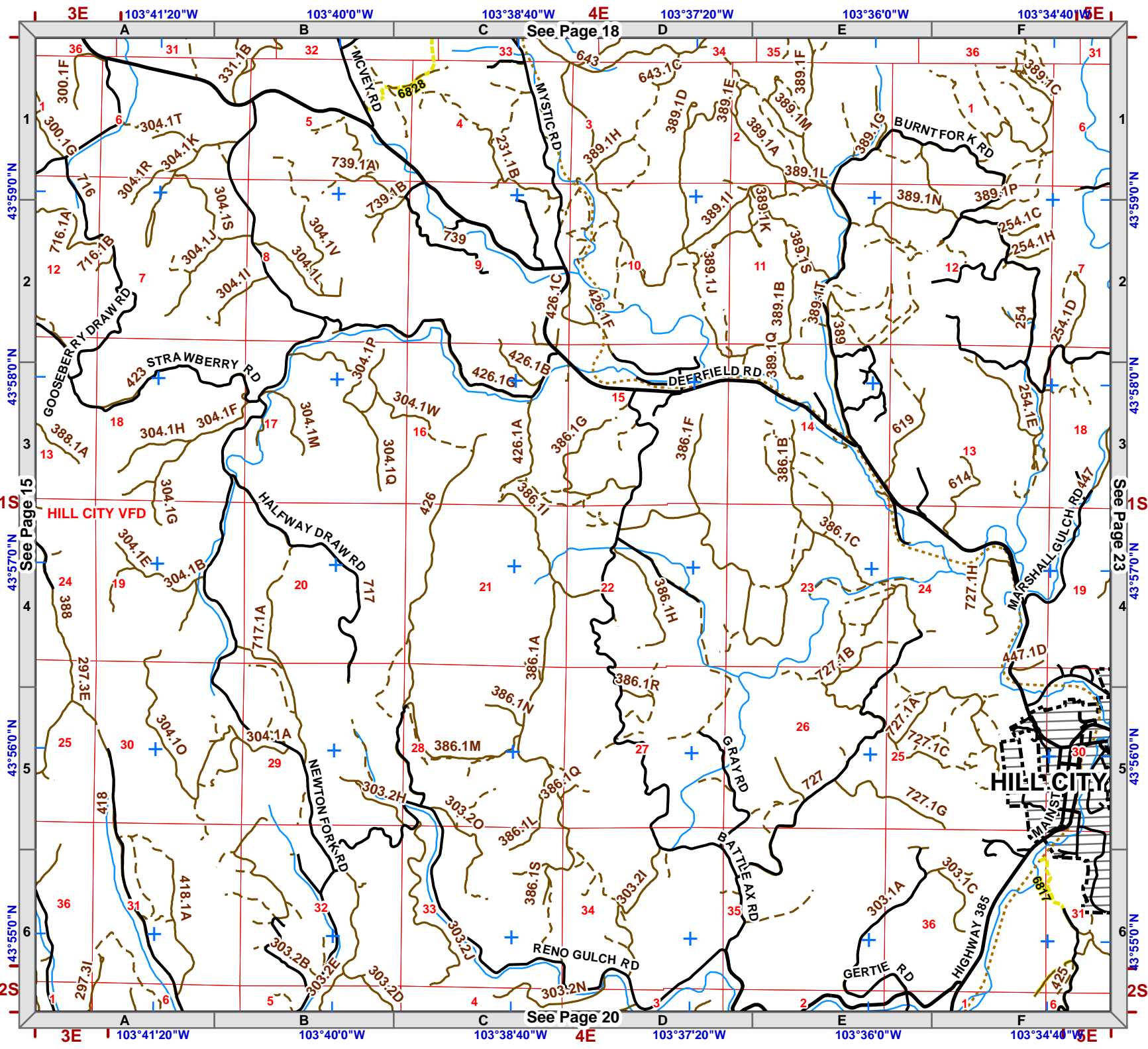
Non-System Forest Service roads may not be suitable for vehicular travel.



1:50,000
NAD83



Index Map
Pennington County



See Page 18

See Page 15

See Page 20

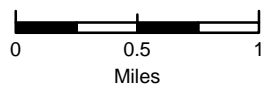
See Page 23



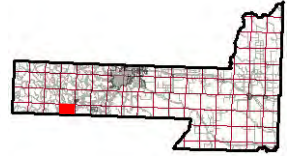
Legend

- Fire Station
- Stream
- PC Roads**
 - Interstate
 - Paved
 - Gravel
- USFS Roads**
 - System
 - Non System
 - USFS Motorized Trails
 - USFS Recreation Trails
- County Boundary
- Fire Districts
- Municipality

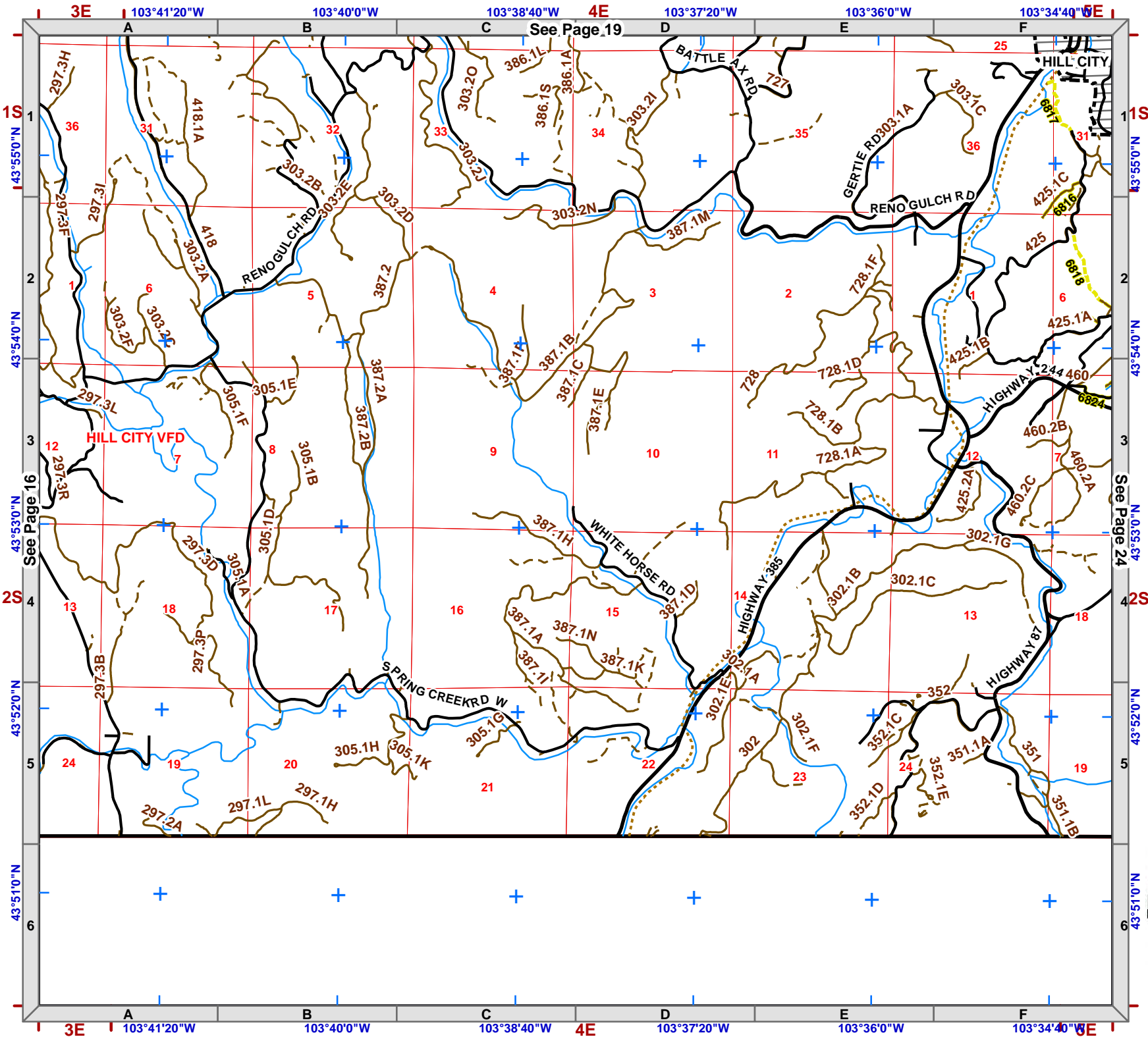
Non-System Forest Service roads may not be suitable for vehicular travel.



1:50,000
NAD83



Index Map
Pennington County



See Page 19

See Page 16

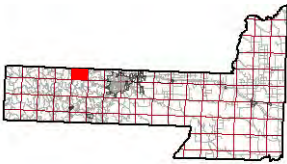
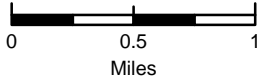
See Page 24



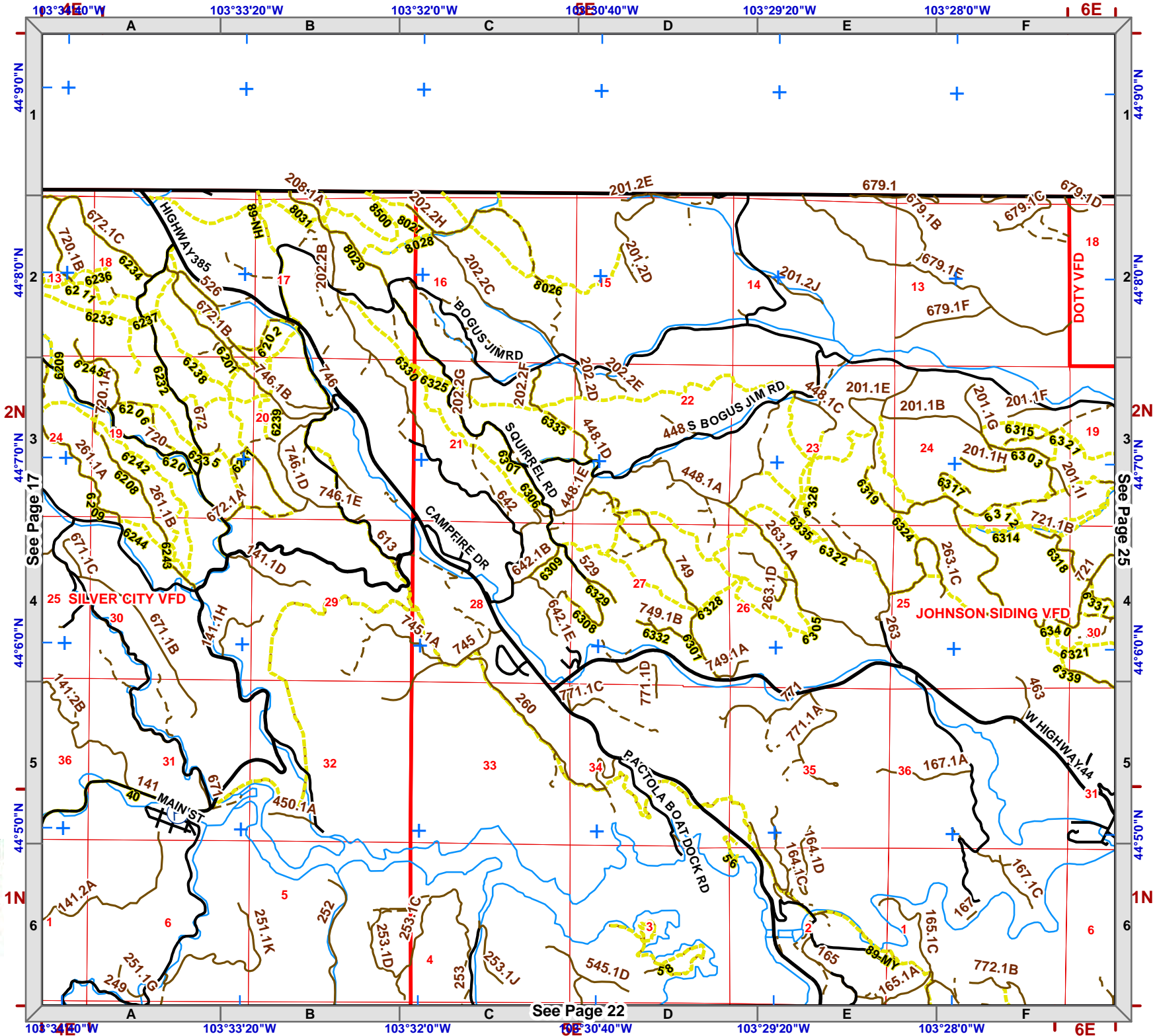
Legend

- Fire Station
- Stream
- PC Roads**
 - Interstate
 - Paved
 - Gravel
- USFS Roads**
 - System
 - Non System
 - USFS Motorized Trails
 - USFS Recreation Trails
- County Boundary
- Fire Districts
- Municipality

Non-System Forest Service roads may not be suitable for vehicular travel.



Index Map
Pennington County



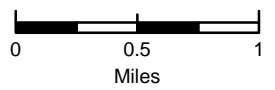
Township 1N
Range 5E



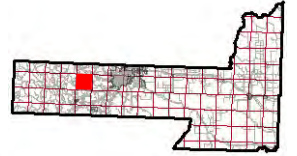
Legend

- Fire Station
- Stream
- PC Roads**
 - Interstate
 - Paved
 - Gravel
- USFS Roads**
 - System
 - Non System
 - USFS Motorized Trails
 - USFS Recreation Trails
- County Boundary
- Fire Districts
- Municipality

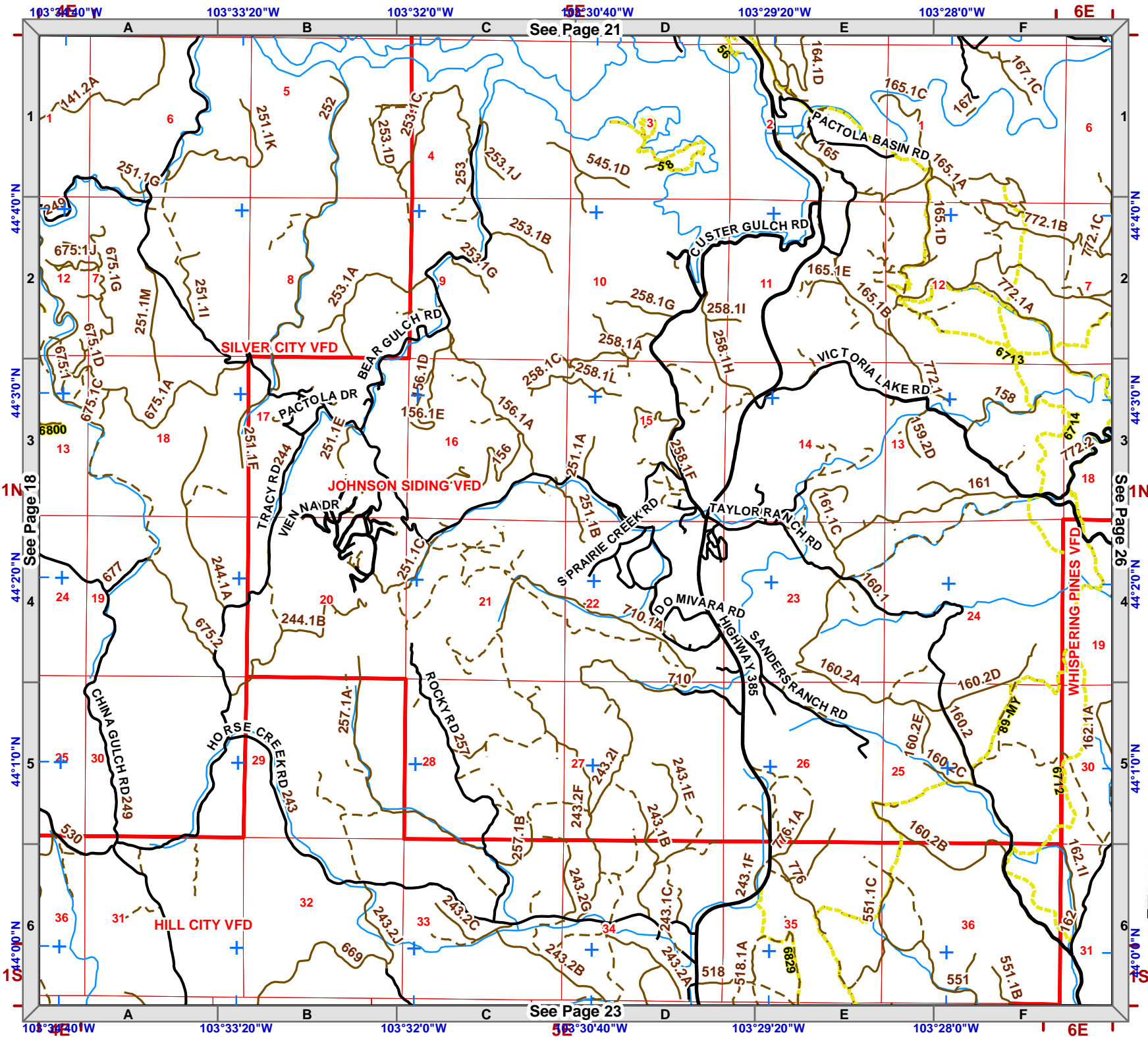
Non-System Forest Service roads may not be suitable for vehicular travel.



1:50,000
NAD83



Index Map
Pennington County



See Page 21

See Page 23

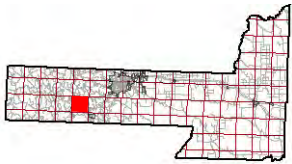
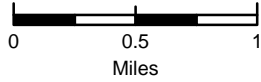
See Page 26



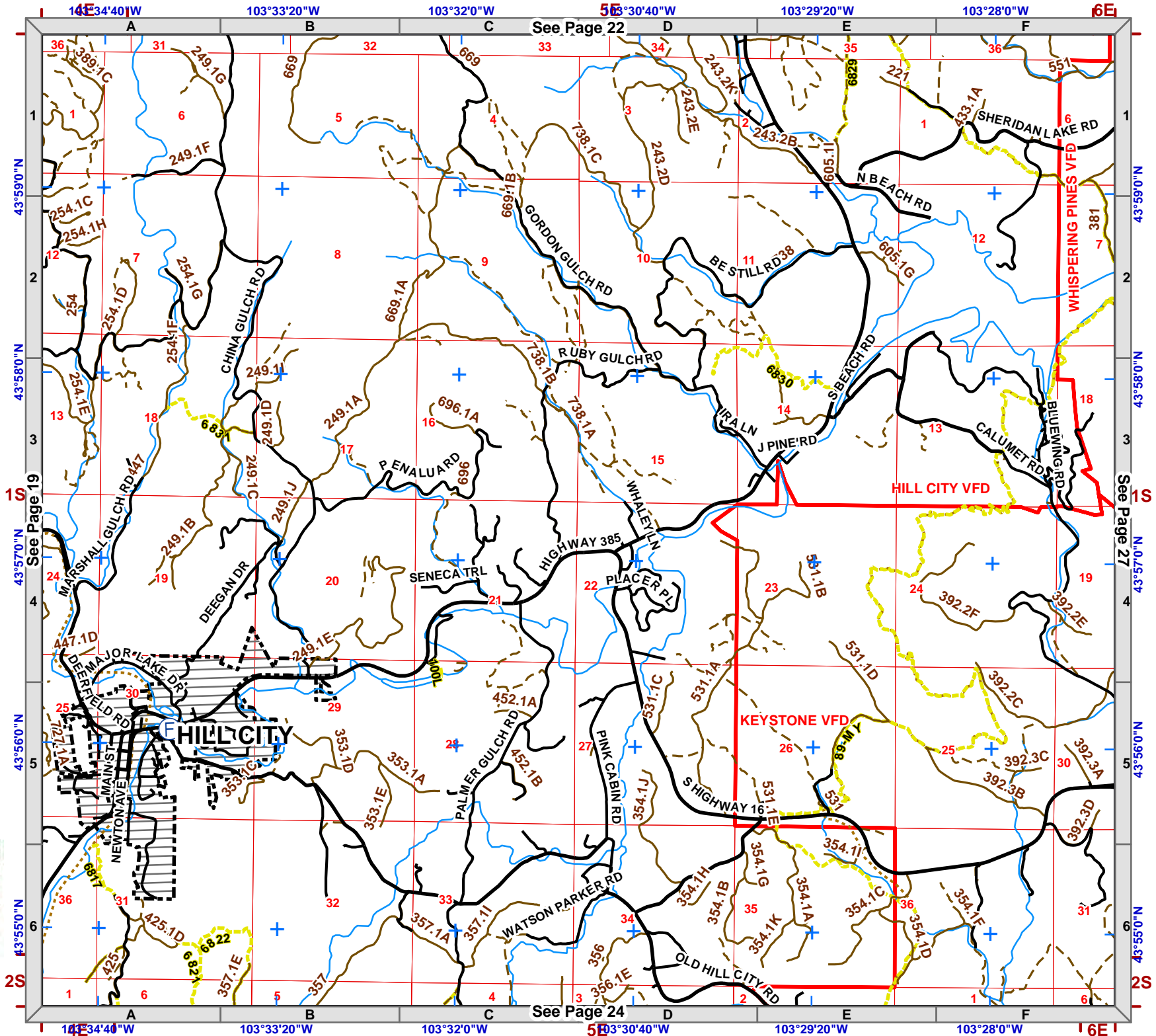
Legend

- Fire Station
- Stream
- PC Roads**
 - Interstate
 - Paved
 - Gravel
- USFS Roads**
 - System
 - Non System
 - USFS Motorized Trails
 - USFS Recreation Trails
- County Boundary
- Fire Districts
- Municipality

Non-System Forest Service roads may not be suitable for vehicular travel.



Index Map
Pennington County

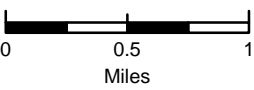




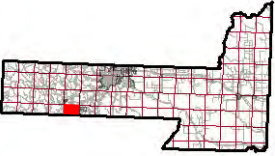
Legend

- Fire Station
- Stream
- PC Roads**
 - Interstate
 - Paved
 - Gravel
- USFS Roads**
 - System
 - Non System
 - USFS Motorized Trails
 - USFS Recreation Trails
- County Boundary
- Fire Districts
- Municipality

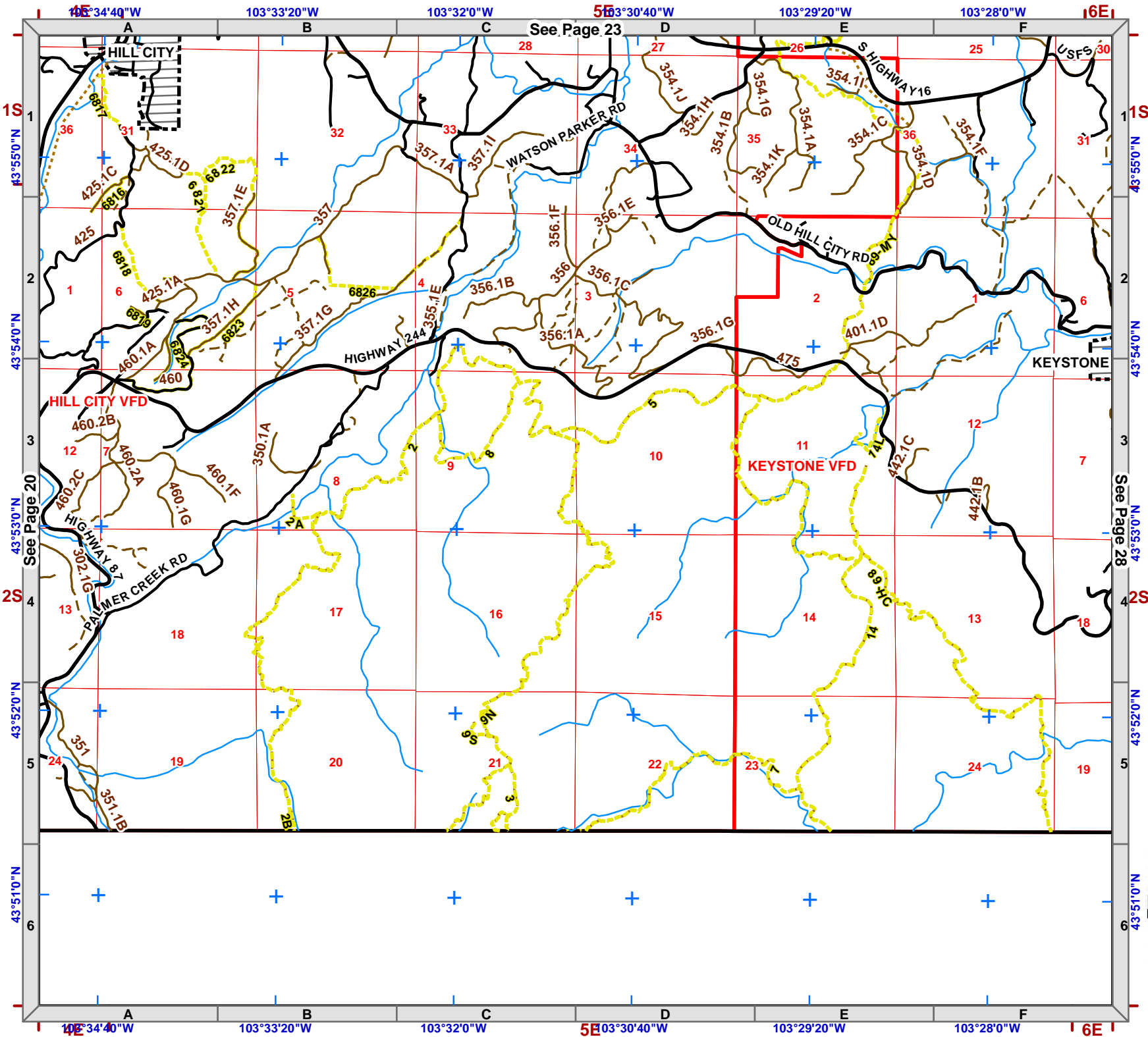
Non-System Forest Service roads may not be suitable for vehicular travel.



1:50,000
NAD83



Index Map
Pennington County



See Page 23

See Page 20

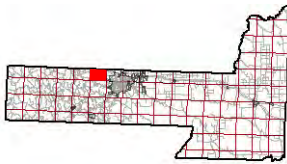
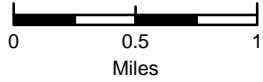
See Page 28



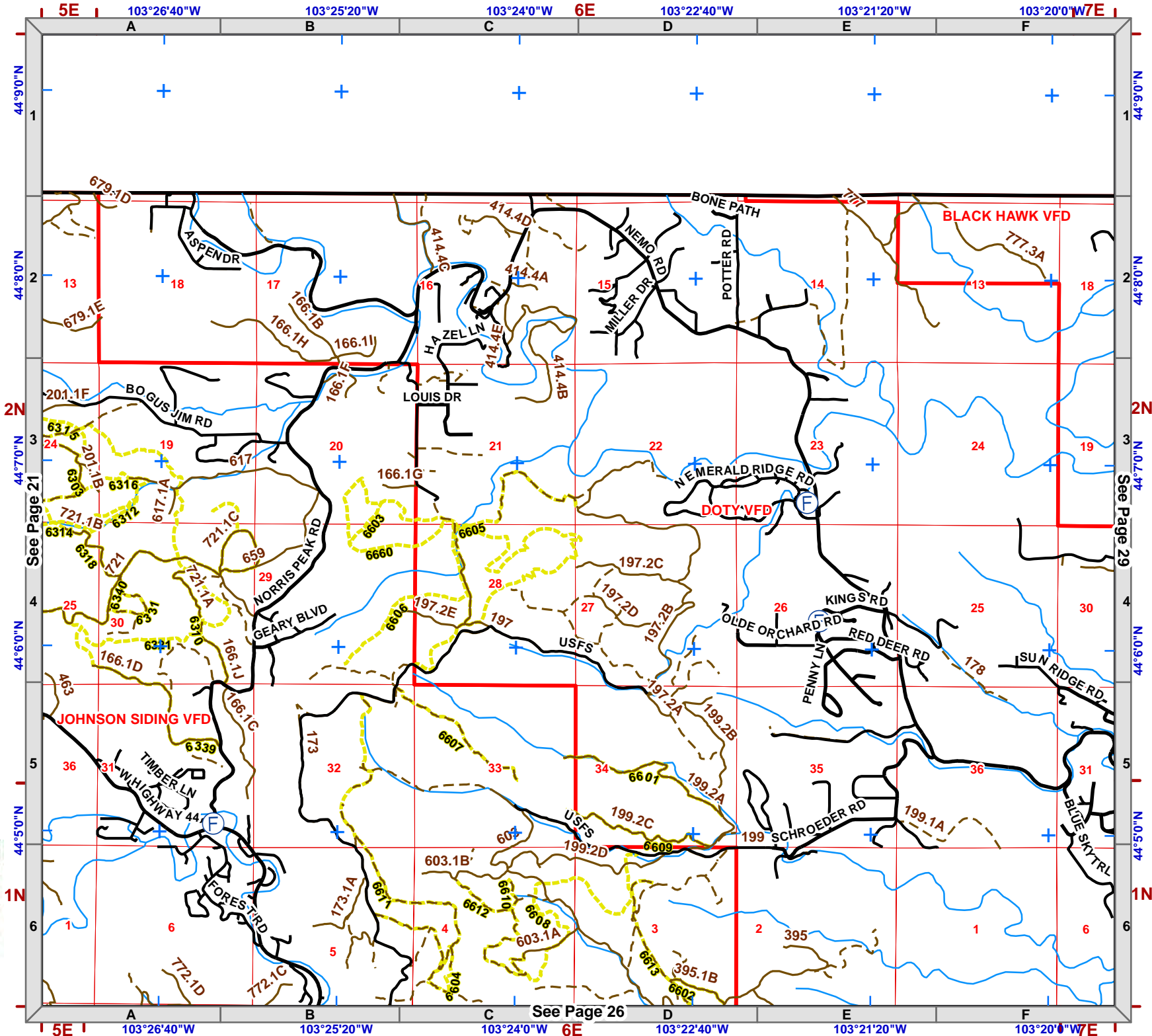
Legend

- Fire Station
- Stream
- PC Roads**
 - Interstate
 - Paved
 - Gravel
- USFS Roads**
 - System
 - Non System
 - USFS Motorized Trails
 - USFS Recreation Trails
- County Boundary
- Fire Districts
- Municipality

Non-System Forest Service roads may not be suitable for vehicular travel.



Index Map
Pennington County

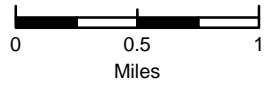




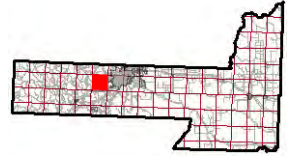
Legend

- Fire Station
- Stream
- PC Roads**
 - Interstate
 - Paved
 - Gravel
- USFS Roads**
 - System
 - Non System
 - USFS Motorized Trails
 - USFS Recreation Trails
- County Boundary
- Fire Districts
- Municipality

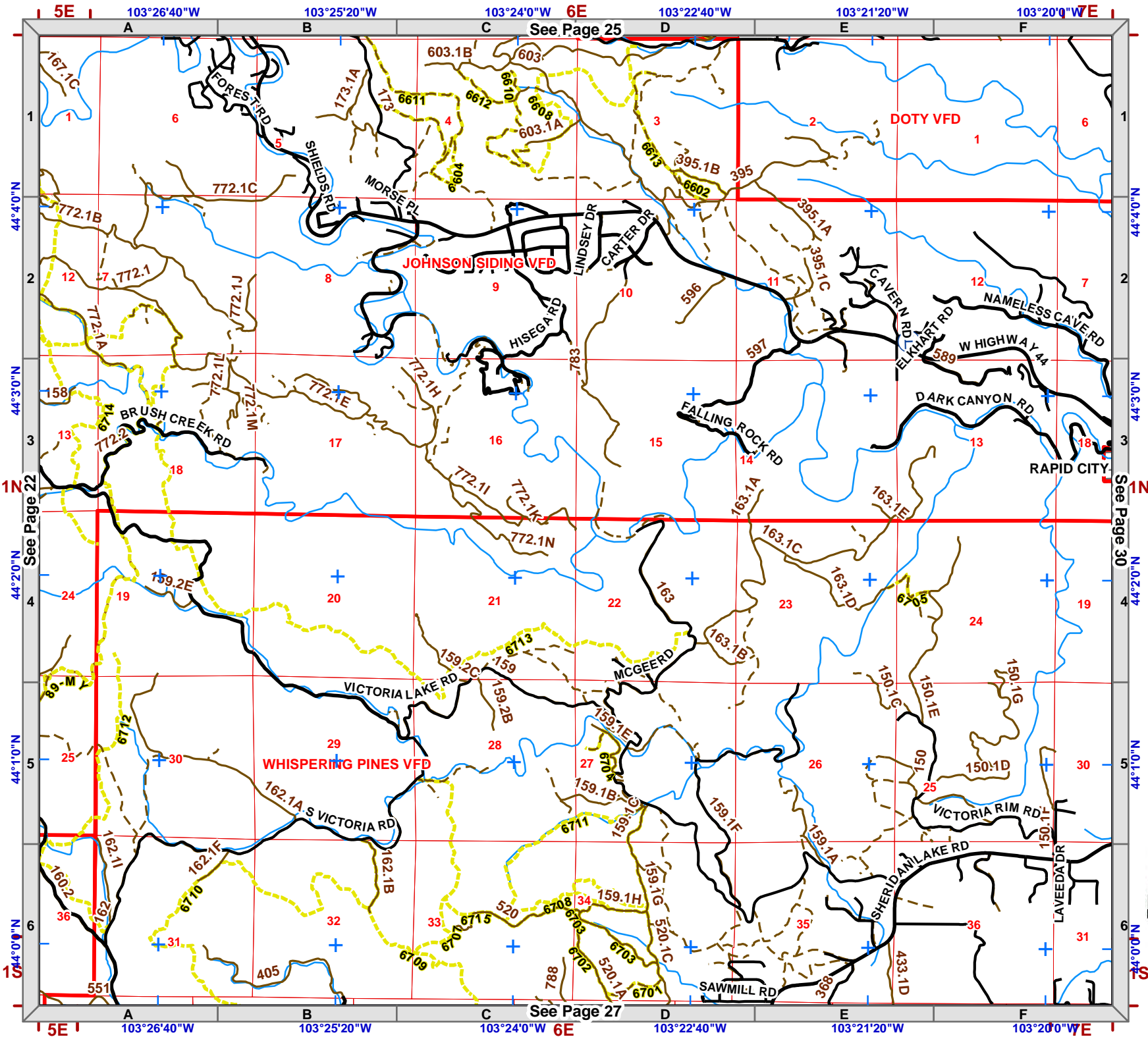
Non-System Forest Service roads may not be suitable for vehicular travel.



1:50,000
NAD83



Index Map
Pennington County



See Page 25

See Page 27

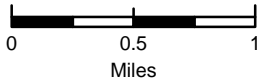
See Page 30



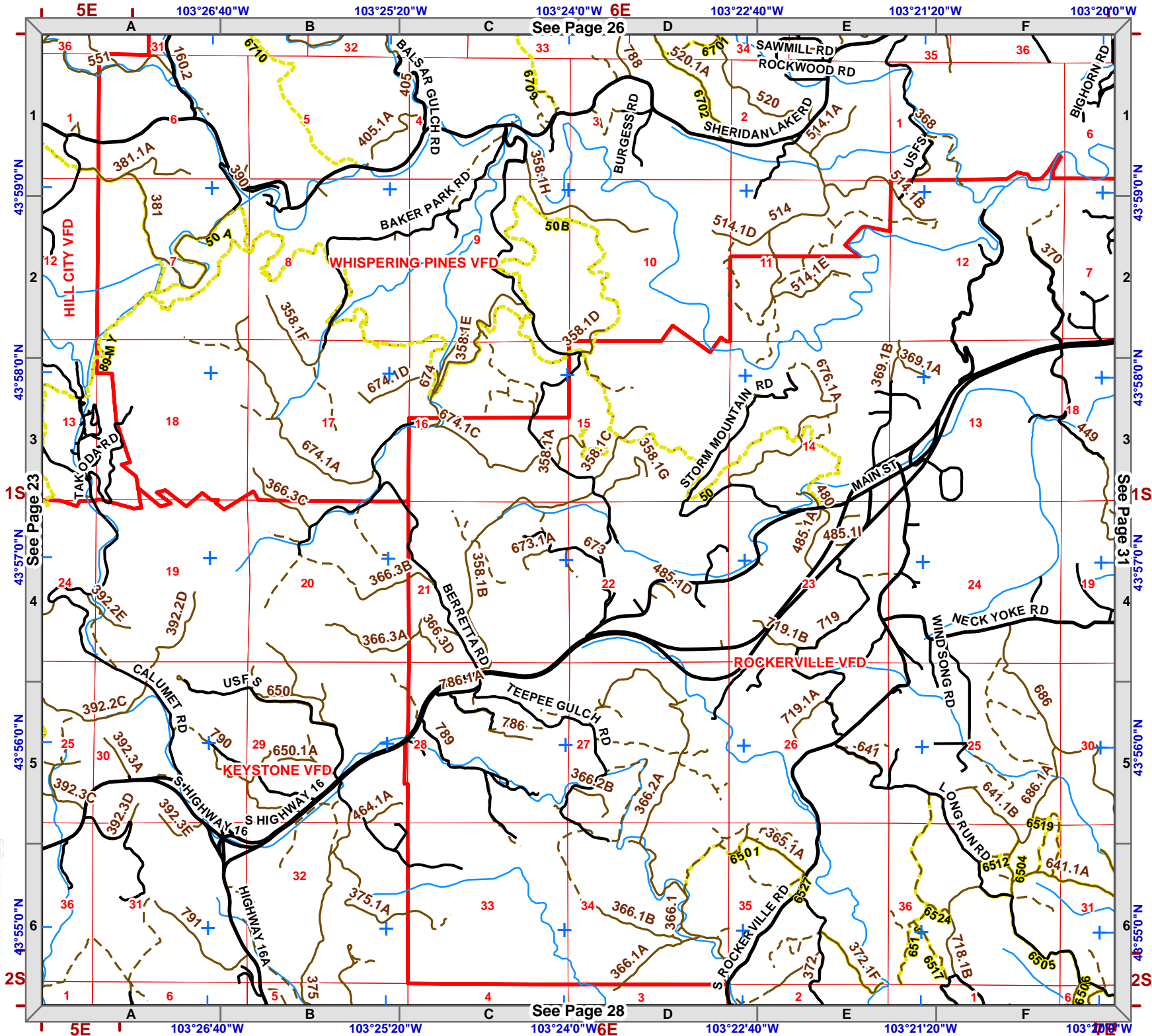
Legend

- Fire Station
- Stream
- PC Roads**
 - Interstate
 - Paved
 - Gravel
- USFS Roads**
 - System
 - Non System
 - USFS Motorized Trails
 - USFS Recreation Trails
- County Boundary
- Fire Districts
- Municipality

Non-System Forest Service roads may not be suitable for vehicular travel.



Index Map
Pennington County

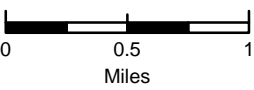




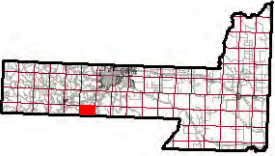
Legend

- Fire Station
- Stream
- PC Roads**
 - Interstate
 - Paved
 - Gravel
- USFS Roads**
 - System
 - Non System
 - USFS Motorized Trails
 - USFS Recreation Trails
- County Boundary
- Fire Districts
- Municipality

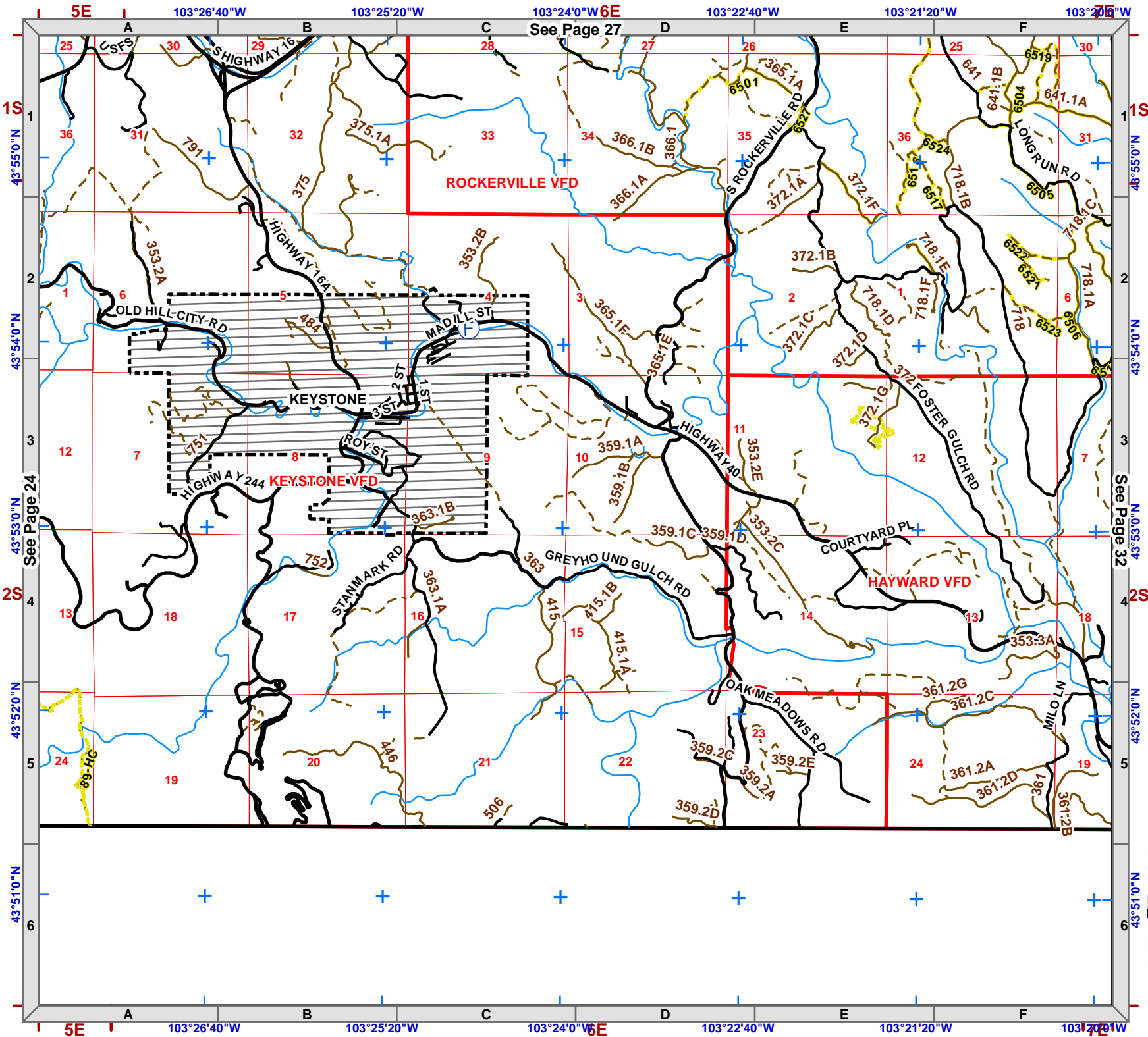
Non-System Forest Service roads may not be suitable for vehicular travel.



1:50,000
NAD83



Index Map
Pennington County



See Page 27

See Page 24

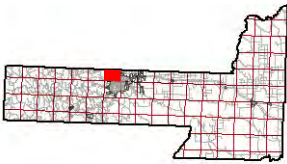
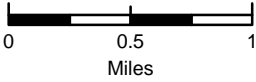
See Page 32



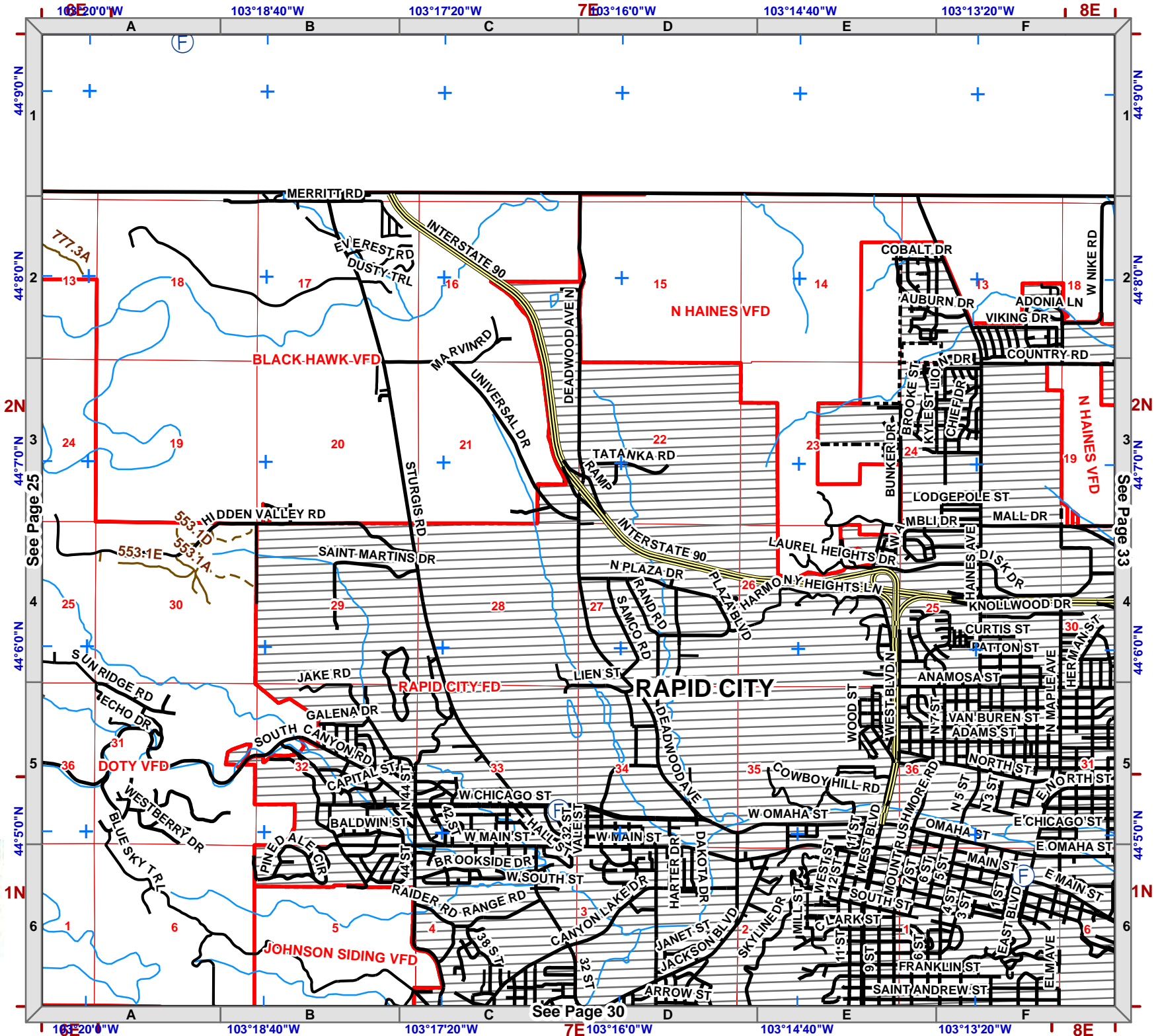
Legend

- (F) Fire Station
- Stream
- PC Roads**
 - Interstate
 - Paved
 - Gravel
- USFS Roads**
 - System
 - Non System
 - USFS Motorized Trails
 - USFS Recreation Trails
- County Boundary
- Fire Districts
- Municipality

Non-System Forest Service roads may not be suitable for vehicular travel.



Index Map
Pennington County



See Page 30

See Page 25

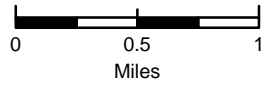
See Page 33



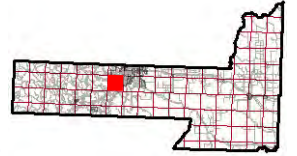
Legend

- Fire Station
- Stream
- PC Roads**
 - Interstate
 - Paved
 - Gravel
- USFS Roads**
 - System
 - Non System
 - USFS Motorized Trails
 - USFS Recreation Trails
- County Boundary
- Fire Districts
- Municipality

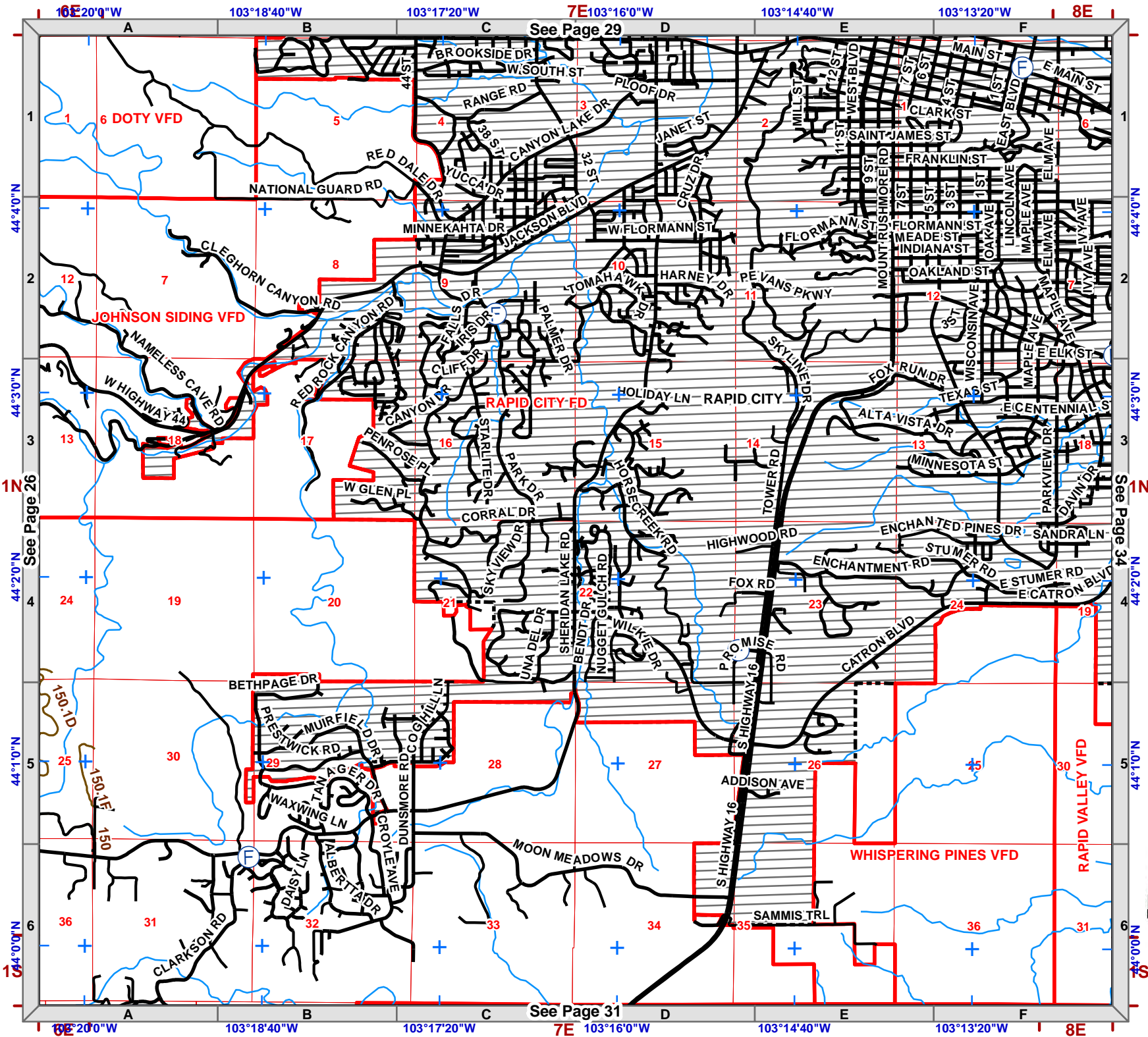
Non-System Forest Service roads may not be suitable for vehicular travel.



1:50,000
NAD83



Index Map
Pennington County

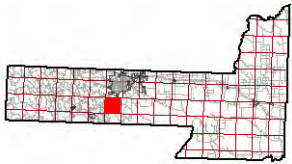
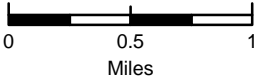




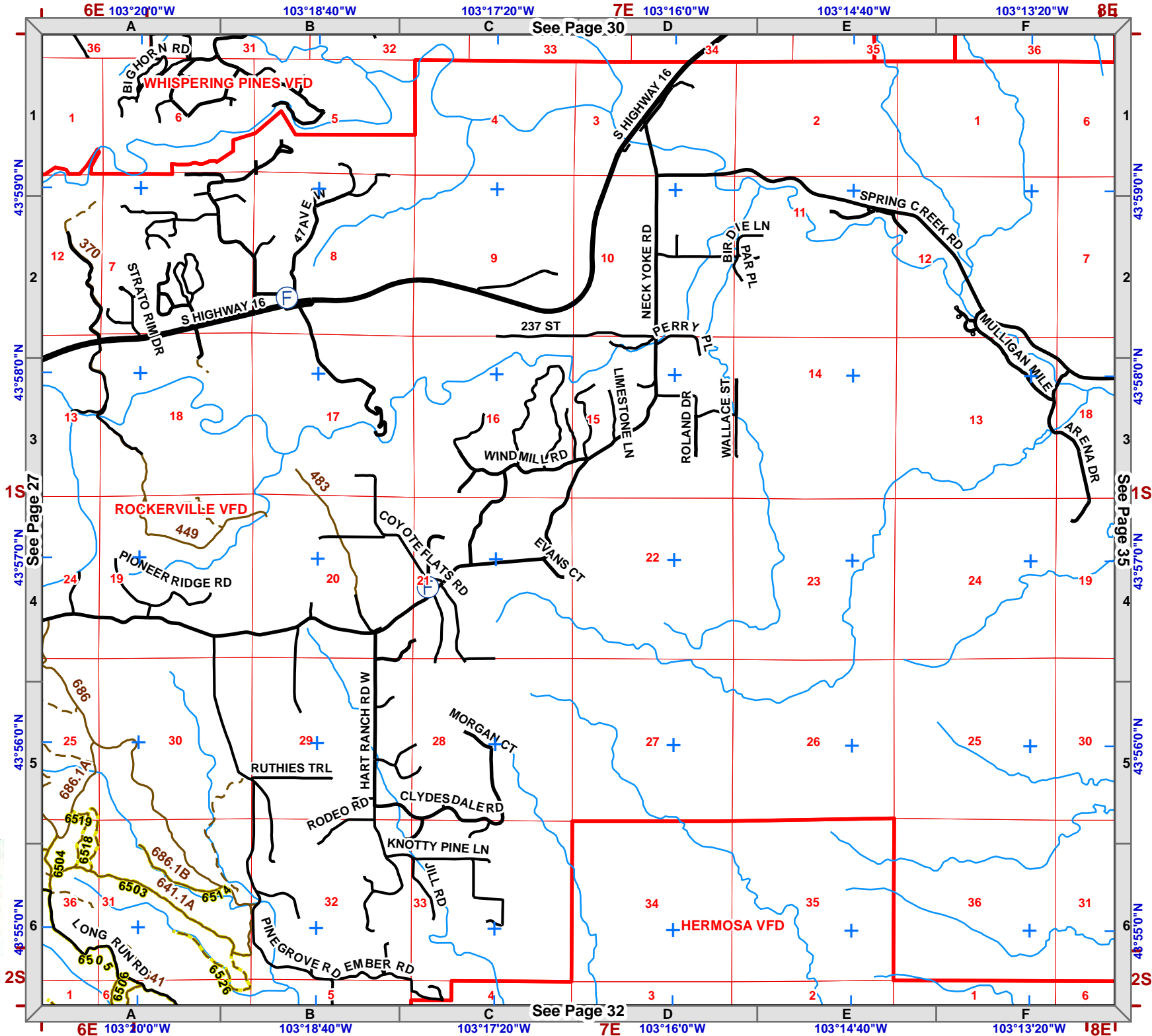
Legend

- Fire Station
- Stream
- PC Roads**
 - Interstate
 - Paved
 - Gravel
- USFS Roads**
 - System
 - Non System
 - USFS Motorized Trails
 - USFS Recreation Trails
- County Boundary
- Fire Districts
- Municipality

Non-System Forest Service roads may not be suitable for vehicular travel.



Index Map
Pennington County

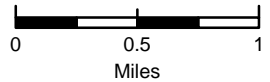




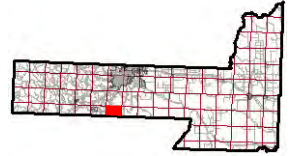
Legend

- Fire Station
- Stream
- PC Roads**
 - Interstate
 - Paved
 - Gravel
- USFS Roads**
 - System
 - Non System
 - USFS Motorized Trails
 - USFS Recreation Trails
- County Boundary
- Fire Districts
- Municipality

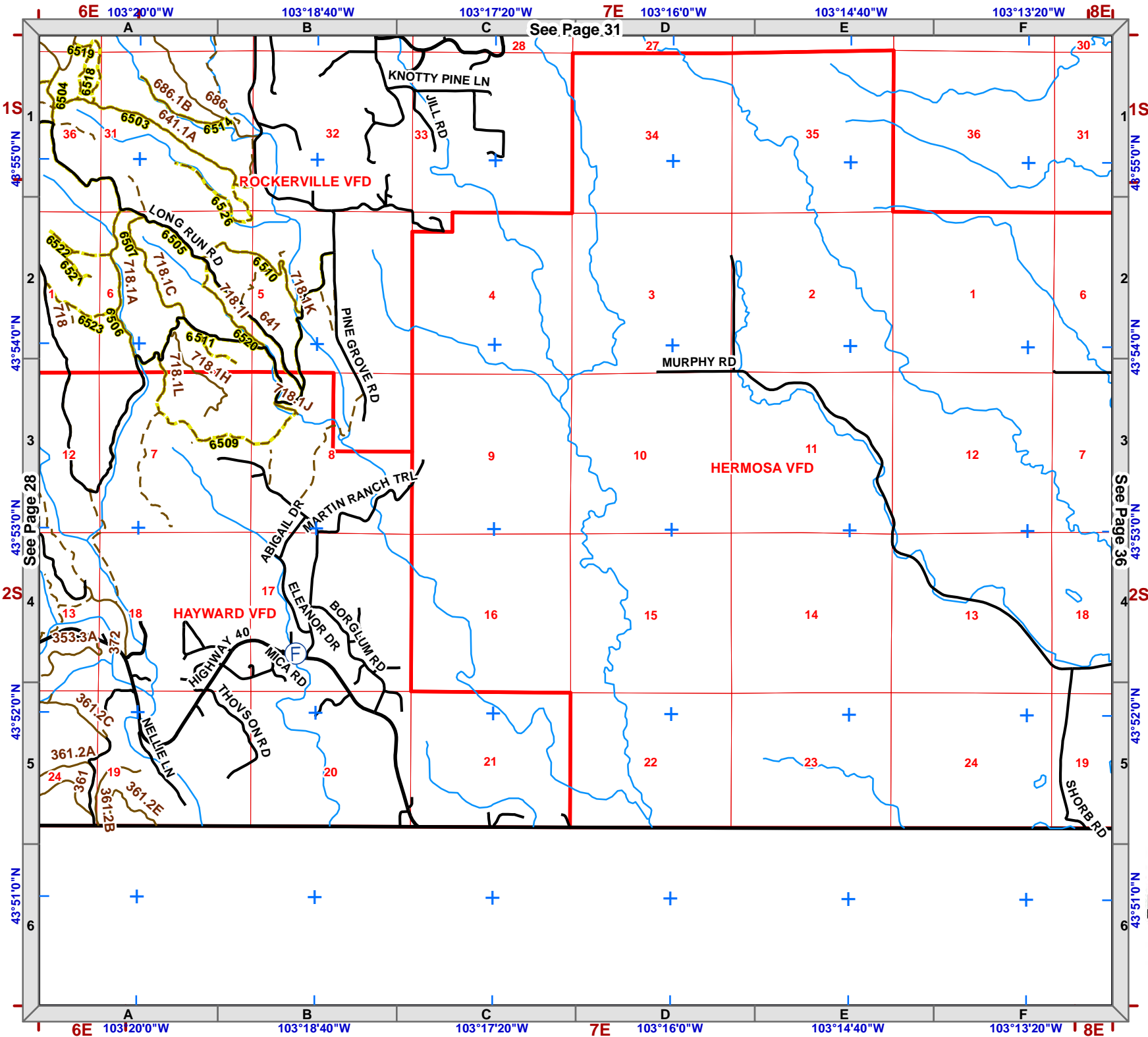
Non-System Forest Service roads may not be suitable for vehicular travel.



1:50,000
NAD83



Index Map
Pennington County



See Page 31

See Page 28

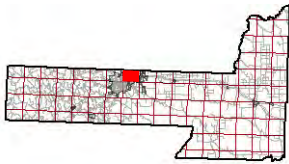
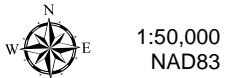
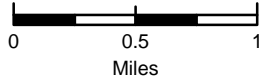
See Page 36



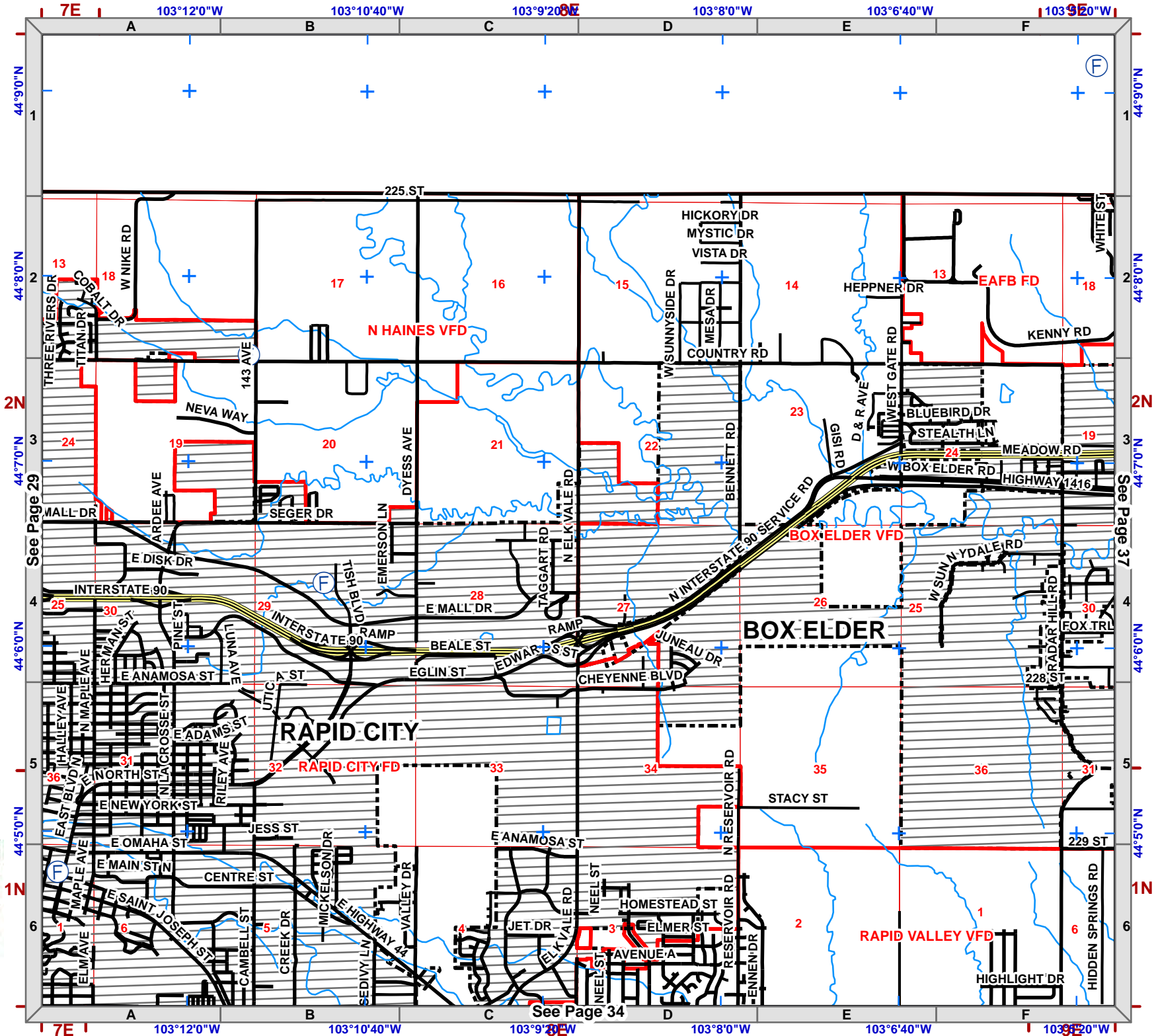
Legend

- (F) Fire Station
- Stream
- PC Roads**
 - Interstate
 - Paved
 - Gravel
- USFS Roads**
 - System
 - Non System
 - USFS Motorized Trails
 - USFS Recreation Trails
- County Boundary
- Fire Districts
- Municipality

Non-System Forest Service roads may not be suitable for vehicular travel.



Index Map
Pennington County

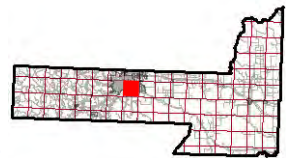
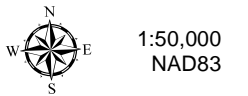
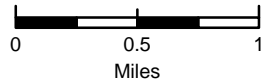




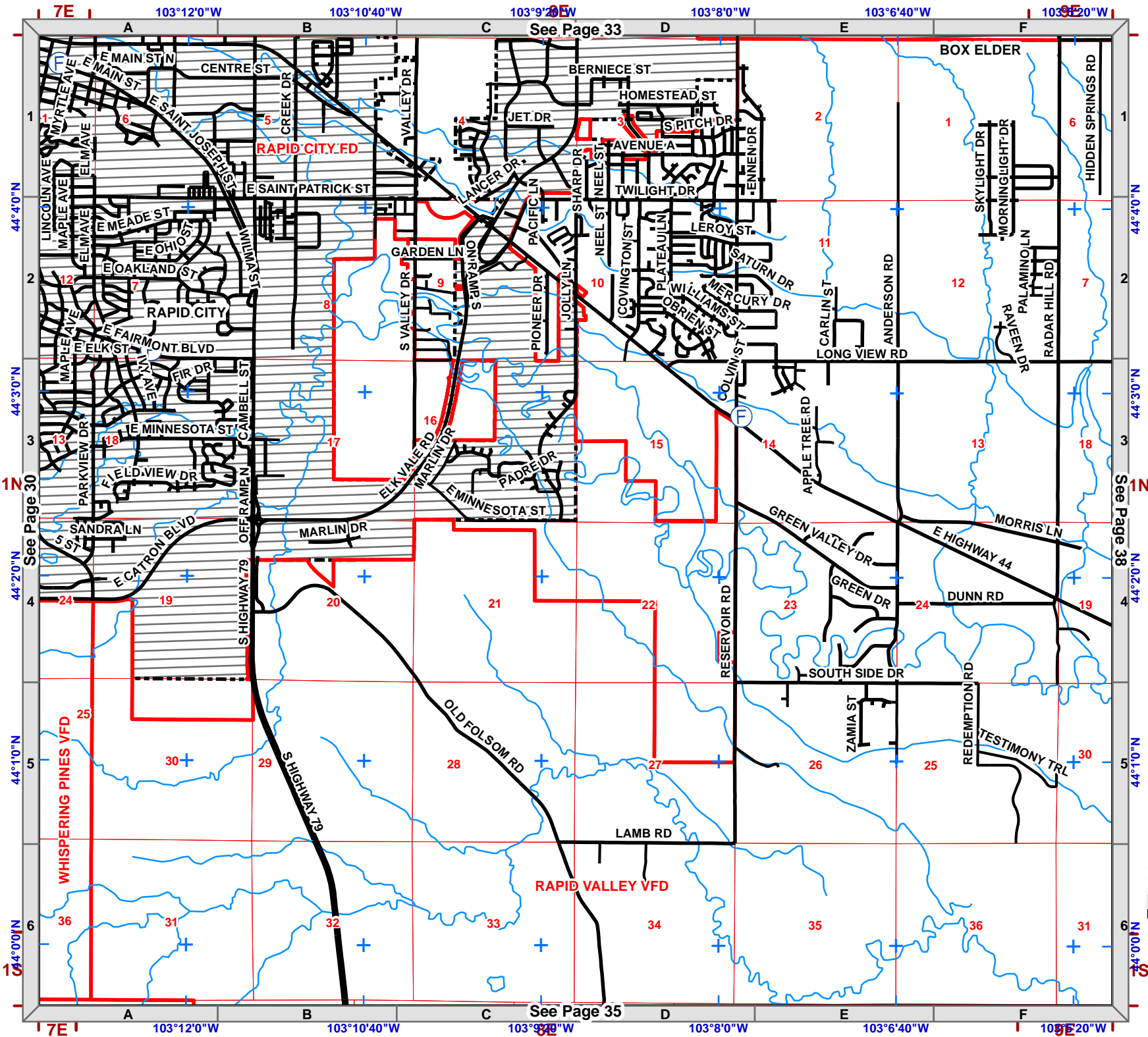
Legend

- Fire Station
- Stream
- PC Roads**
 - Interstate
 - Paved
 - Gravel
- USFS Roads**
 - System
 - Non System
 - USFS Motorized Trails
 - USFS Recreation Trails
- County Boundary
- Fire Districts
- Municipality

Non-System Forest Service roads may not be suitable for vehicular travel.



Index Map
Pennington County



See Page 33

See Page 35

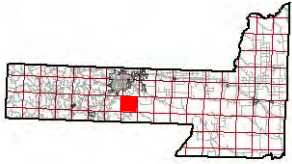
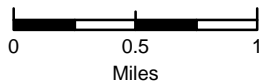
See Page 38



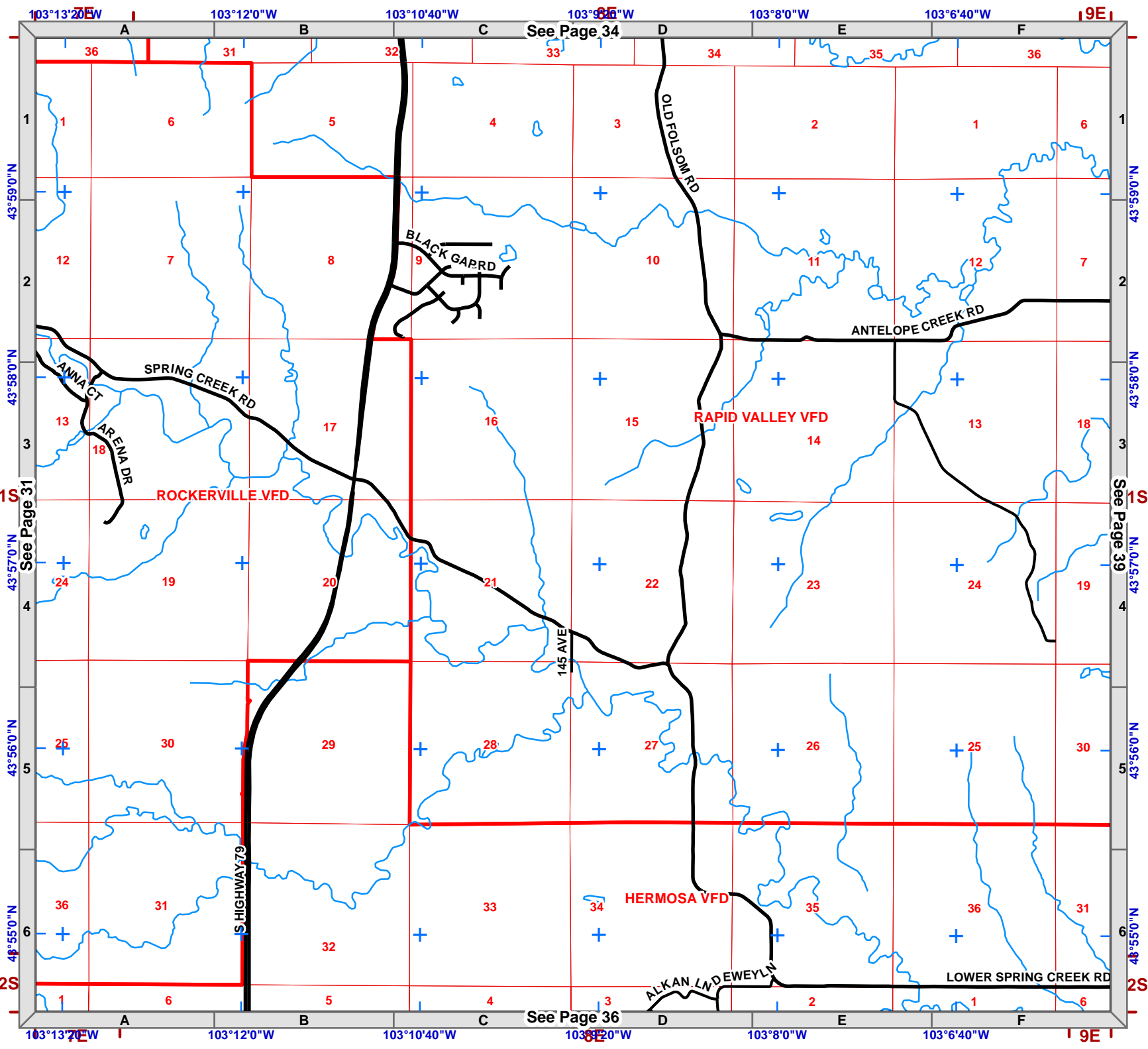
Legend

- Fire Station
- Stream
- PC Roads**
 - Interstate
 - Paved
 - Gravel
- USFS Roads**
 - System
 - Non System
 - USFS Motorized Trails
 - USFS Recreation Trails
- County Boundary
- Fire Districts
- Municipality

Non-System Forest Service roads may not be suitable for vehicular travel.



Index Map
Pennington County



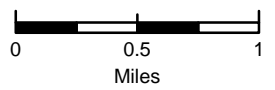
Township 2S
Range 8E



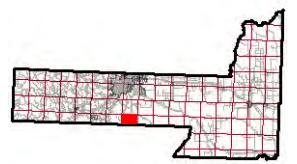
Legend

- Fire Station
- Stream
- PC Roads**
 - Interstate
 - Paved
 - Gravel
- USFS Roads**
 - System
 - Non System
 - USFS Motorized Trails
 - USFS Recreation Trails
- County Boundary
- Fire Districts
- Municipality

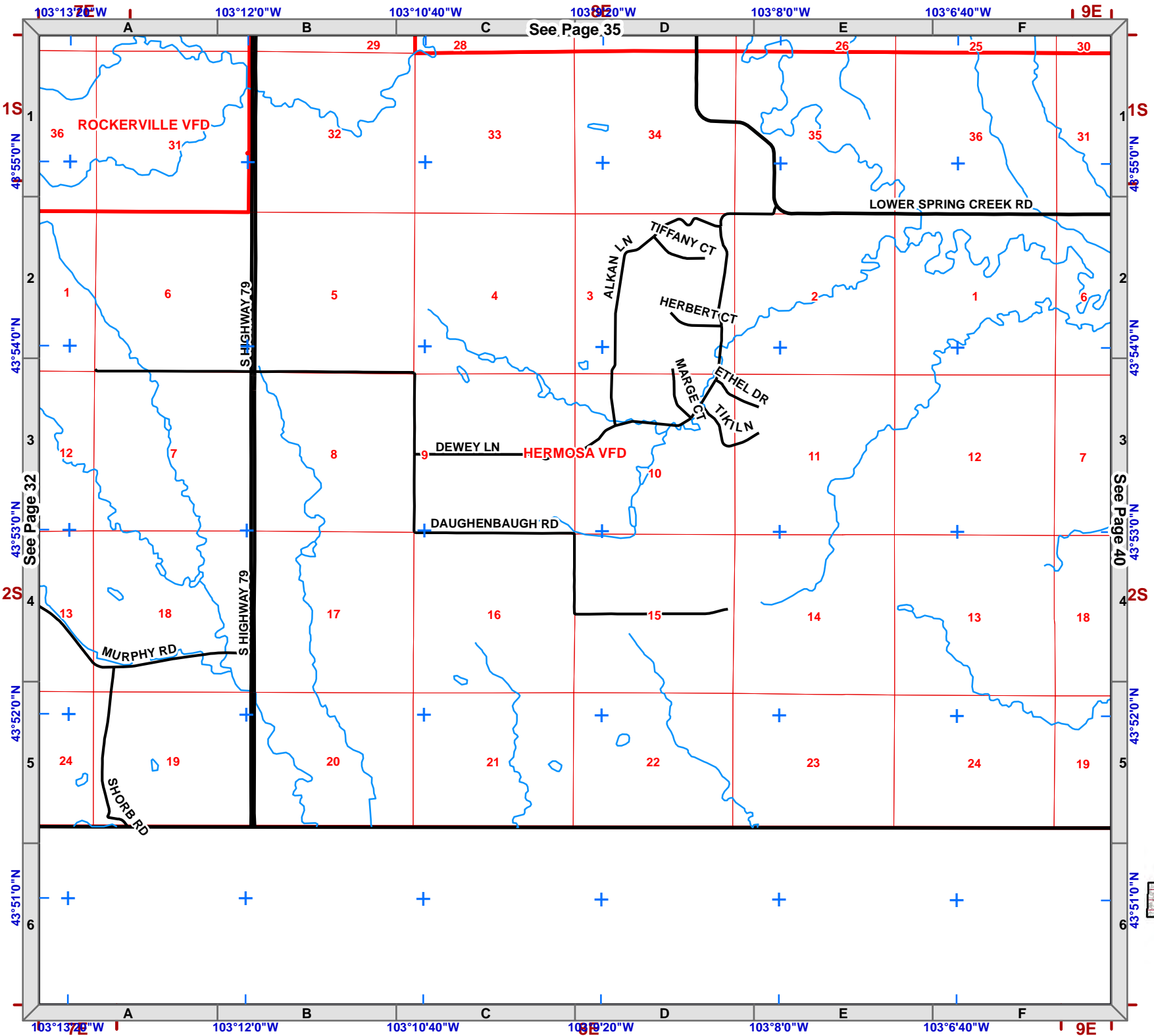
Non-System Forest Service roads may not be suitable for vehicular travel.



1:50,000
NAD83



Index Map
Pennington County

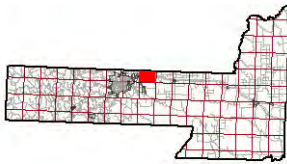
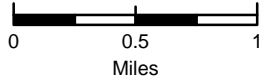




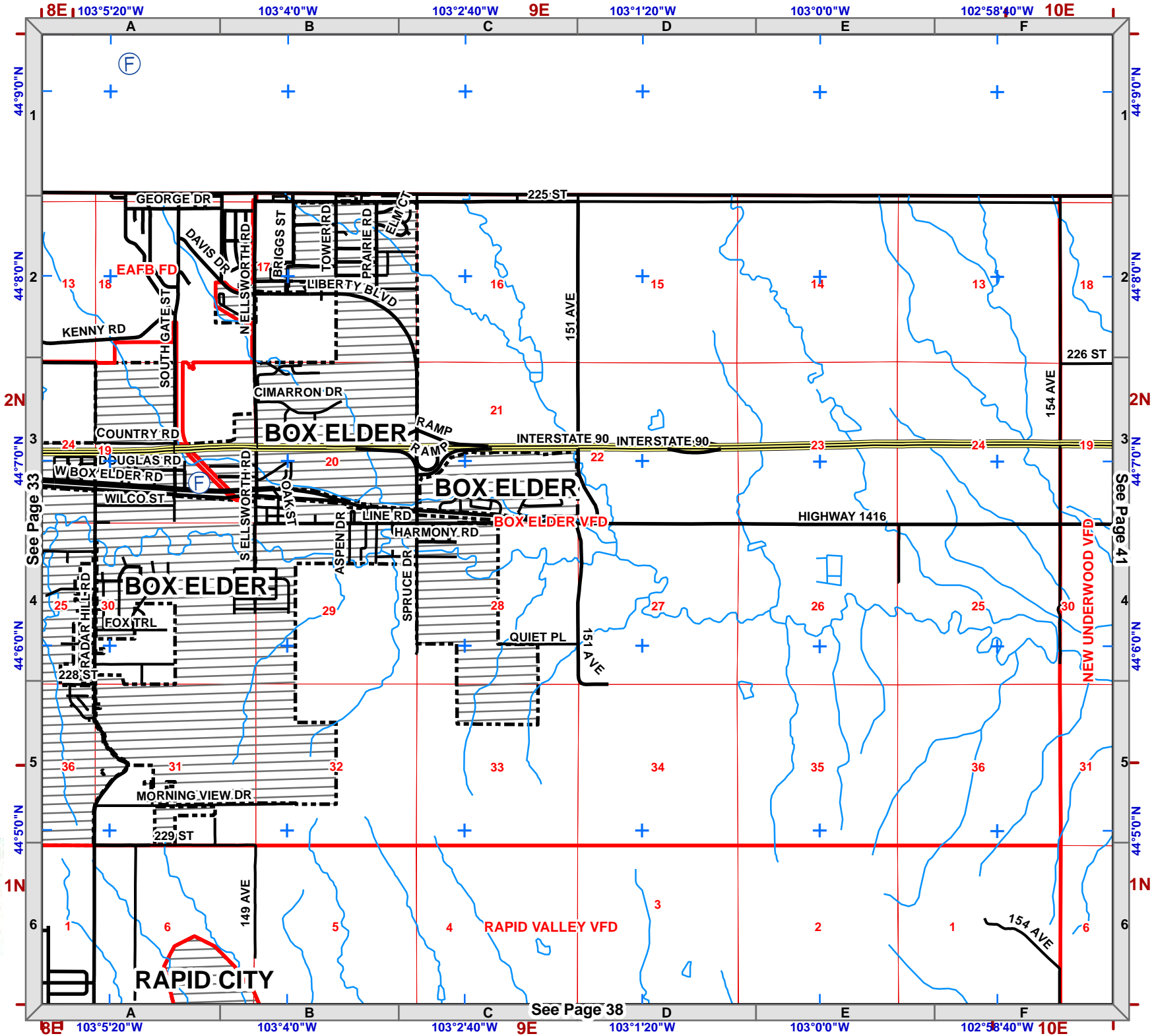
Legend

- Fire Station
- Stream
- PC Roads**
 - Interstate
 - Paved
 - Gravel
- USFS Roads**
 - System
 - Non System
 - USFS Motorized Trails
 - USFS Recreation Trails
- County Boundary
- Fire Districts
- Municipality

Non-System Forest Service roads may not be suitable for vehicular travel.



Index Map
Pennington County

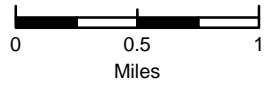




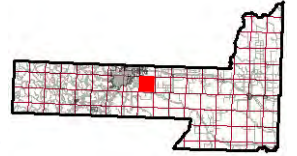
Legend

- Fire Station
- Stream
- PC Roads**
 - Interstate
 - Paved
 - Gravel
- USFS Roads**
 - System
 - Non System
 - USFS Motorized Trails
 - USFS Recreation Trails
- County Boundary
- Fire Districts
- Municipality

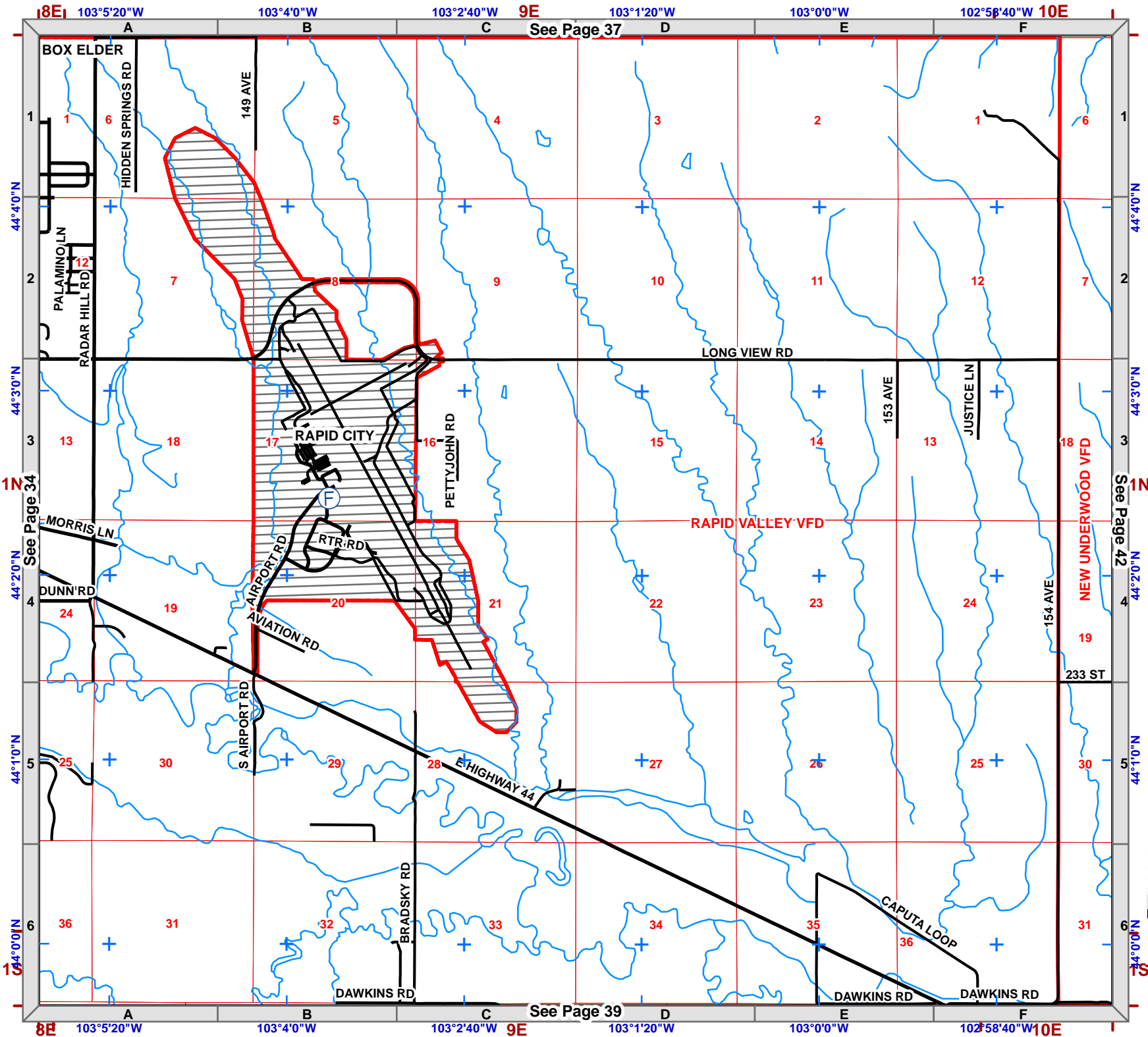
Non-System Forest Service roads may not be suitable for vehicular travel.



1:50,000
NAD83



Index Map
Pennington County

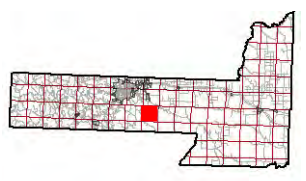

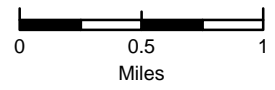




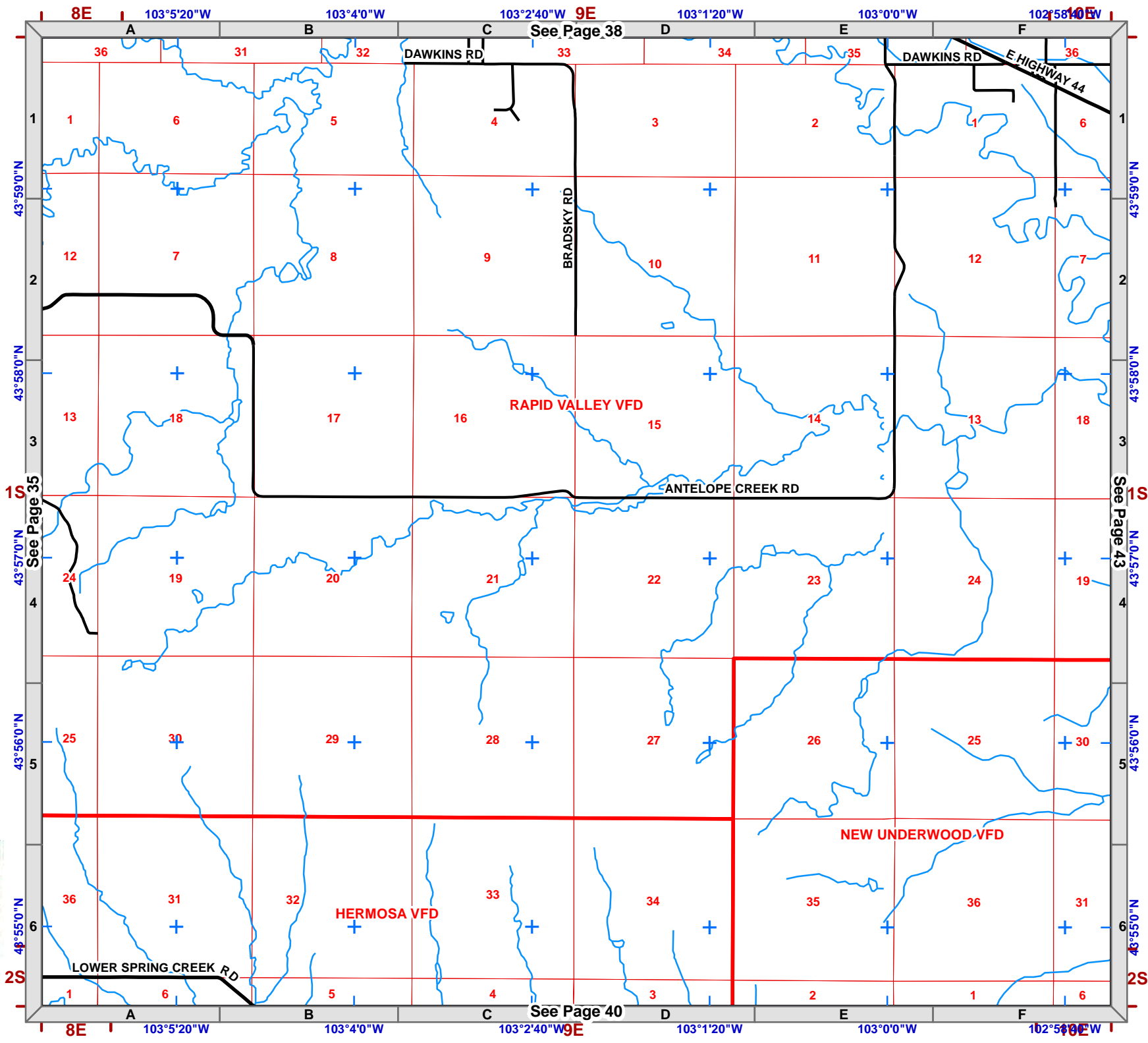
Legend

- Fire Station
- Stream
- PC Roads**
 - Interstate
 - Paved
 - Gravel
- USFS Roads**
 - System
 - Non System
 - USFS Motorized Trails
 - USFS Recreation Trails
- County Boundary
- Fire Districts
- Municipality

Non-System Forest Service roads may not be suitable for vehicular travel.



Index Map
Pennington County

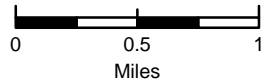




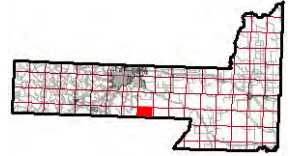
Legend

- Fire Station
- Stream
- PC Roads**
 - Interstate
 - Paved
 - Gravel
- USFS Roads**
 - System
 - Non System
 - USFS Motorized Trails
 - USFS Recreation Trails
- County Boundary
- Fire Districts
- Municipality

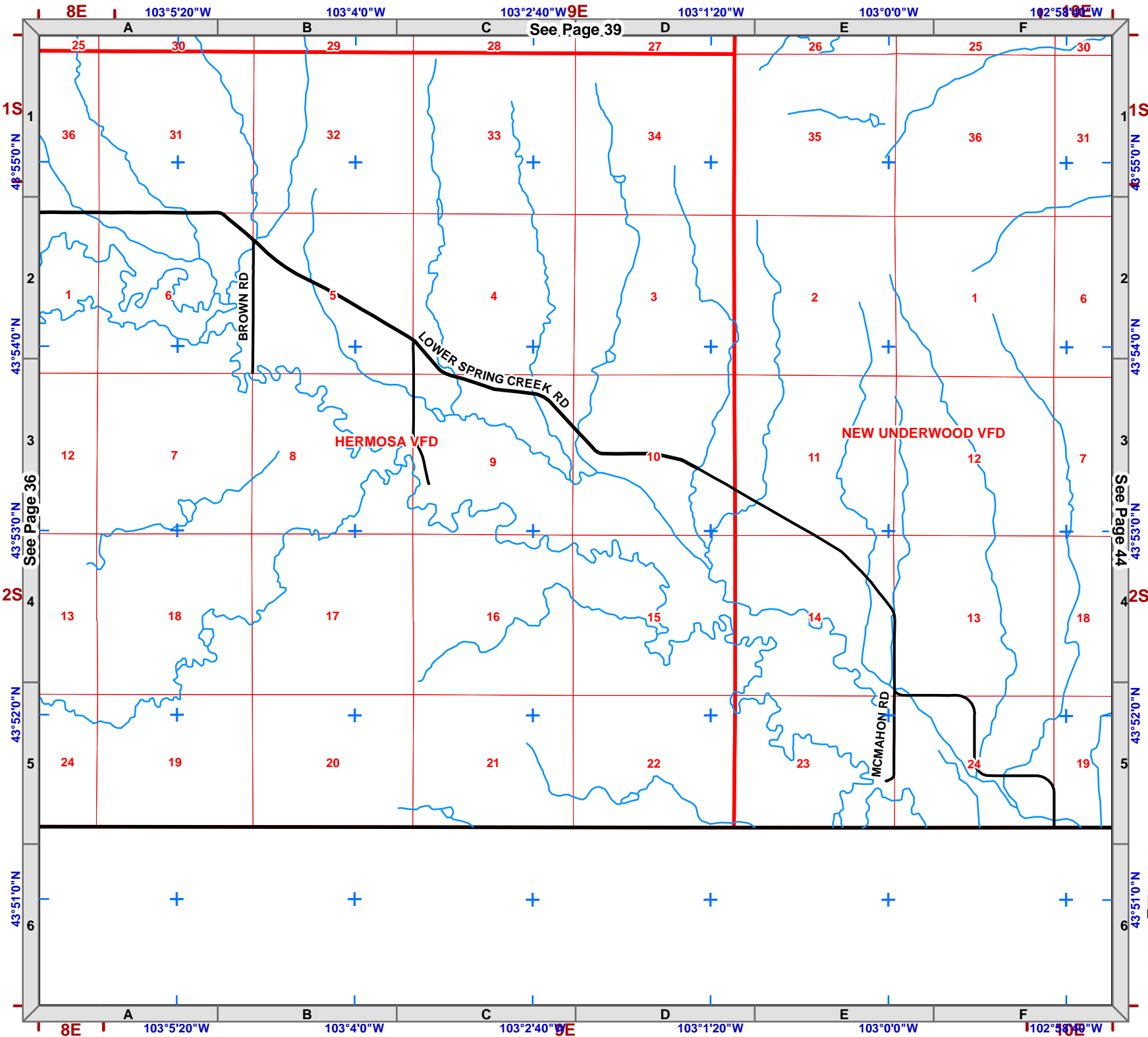
Non-System Forest Service roads may not be suitable for vehicular travel.



1:50,000
NAD83



Index Map
Pennington County

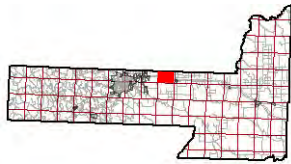
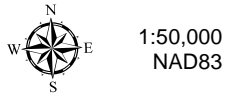
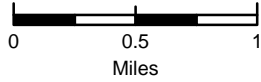




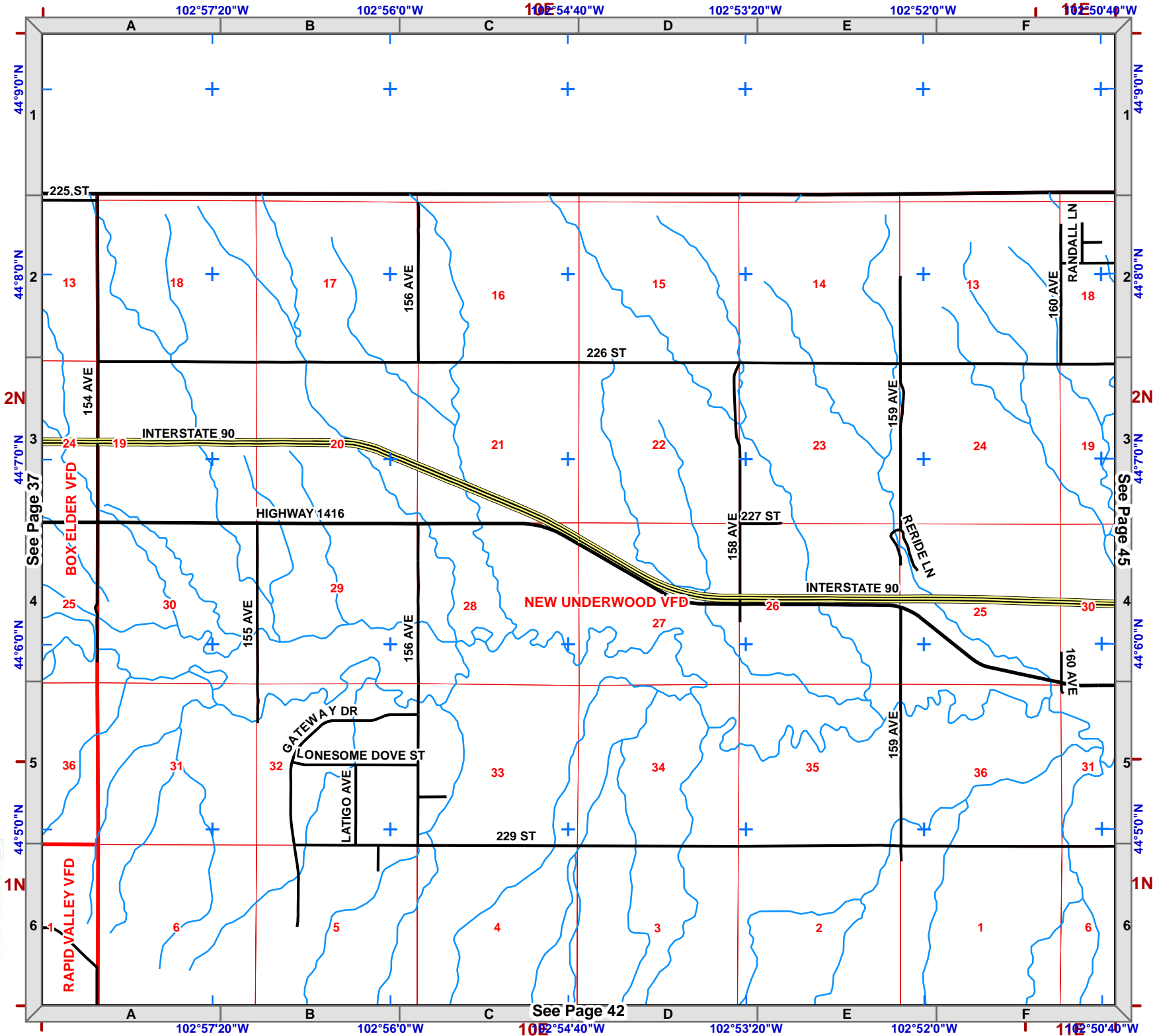
Legend

- Fire Station
- Stream
- PC Roads**
 - Interstate
 - Paved
 - Gravel
- USFS Roads**
 - System
 - Non System
 - USFS Motorized Trails
 - USFS Recreation Trails
- County Boundary
- Fire Districts
- Municipality

Non-System Forest Service roads may not be suitable for vehicular travel.



Index Map
Pennington County

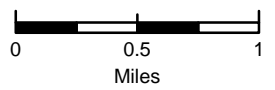




Legend

- Fire Station
- Stream
- PC Roads**
 - Interstate
 - Paved
 - Gravel
- USFS Roads**
 - System
 - Non System
 - USFS Motorized Trails
 - USFS Recreation Trails
- County Boundary
- Fire Districts
- Municipality

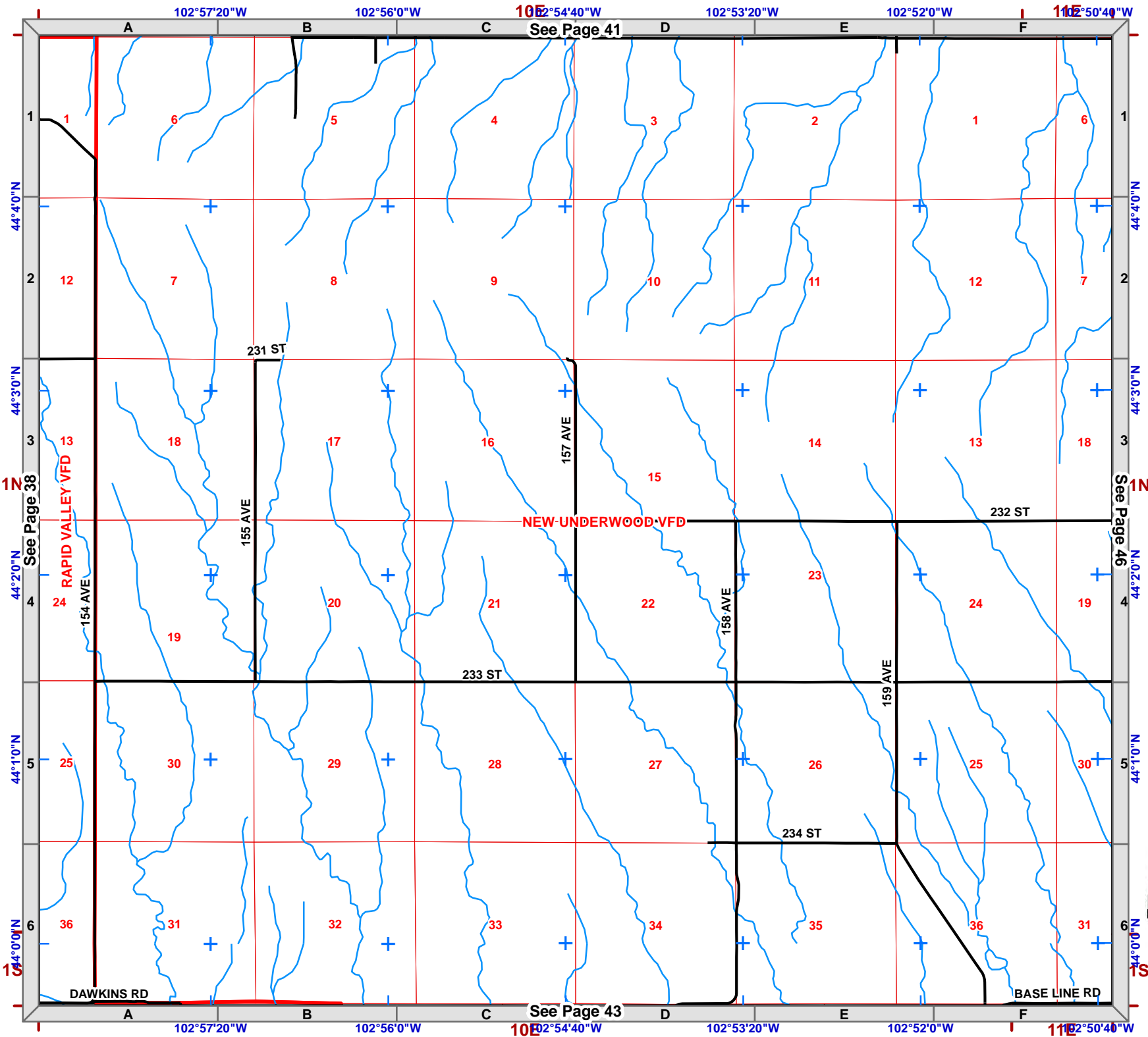
Non-System Forest Service roads may not be suitable for vehicular travel.



1:50,000
NAD83



Index Map
Pennington County

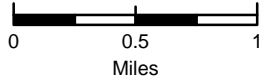




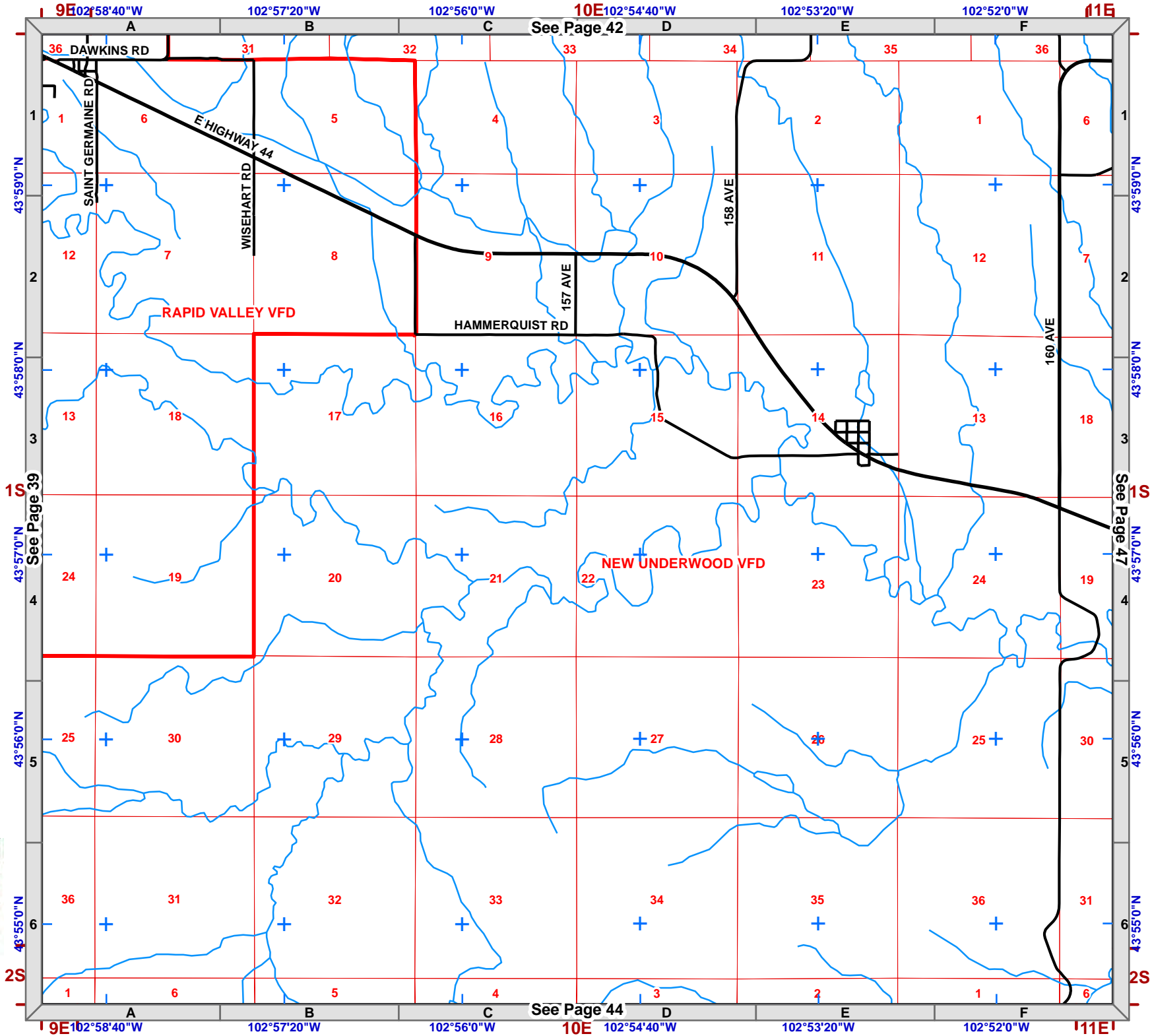
Legend

- Fire Station
- Stream
- PC Roads**
- Interstate
- Paved
- Gravel
- USFS Roads**
- System
- Non System
- USFS Motorized Trails
- USFS Recreation Trails
- County Boundary
- Fire Districts
- Municipality

Non-System Forest Service roads may not be suitable for vehicular travel.



Index Map
Pennington County

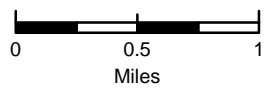




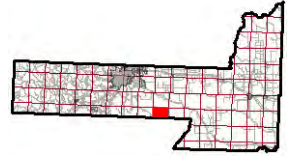
Legend

- (F) Fire Station
- Stream
- PC Roads**
 - Interstate
 - Paved
 - Gravel
- USFS Roads**
 - System
 - Non System
 - USFS Motorized Trails
 - USFS Recreation Trails
- County Boundary
- Fire Districts
- Municipality

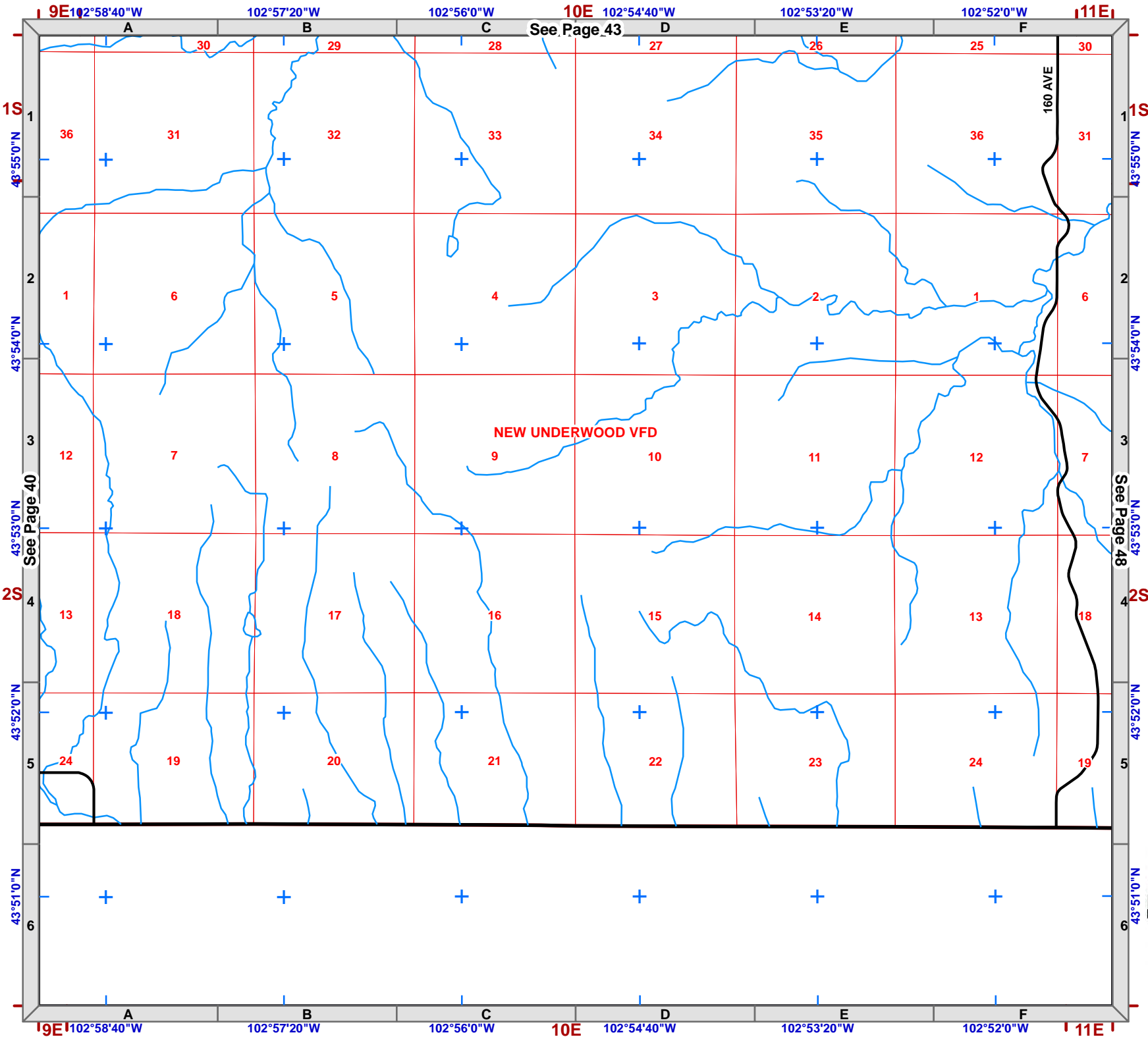
Non-System Forest Service roads may not be suitable for vehicular travel.



1:50,000
NAD83



Index Map
Pennington County

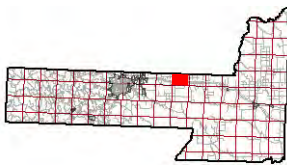
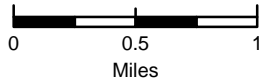




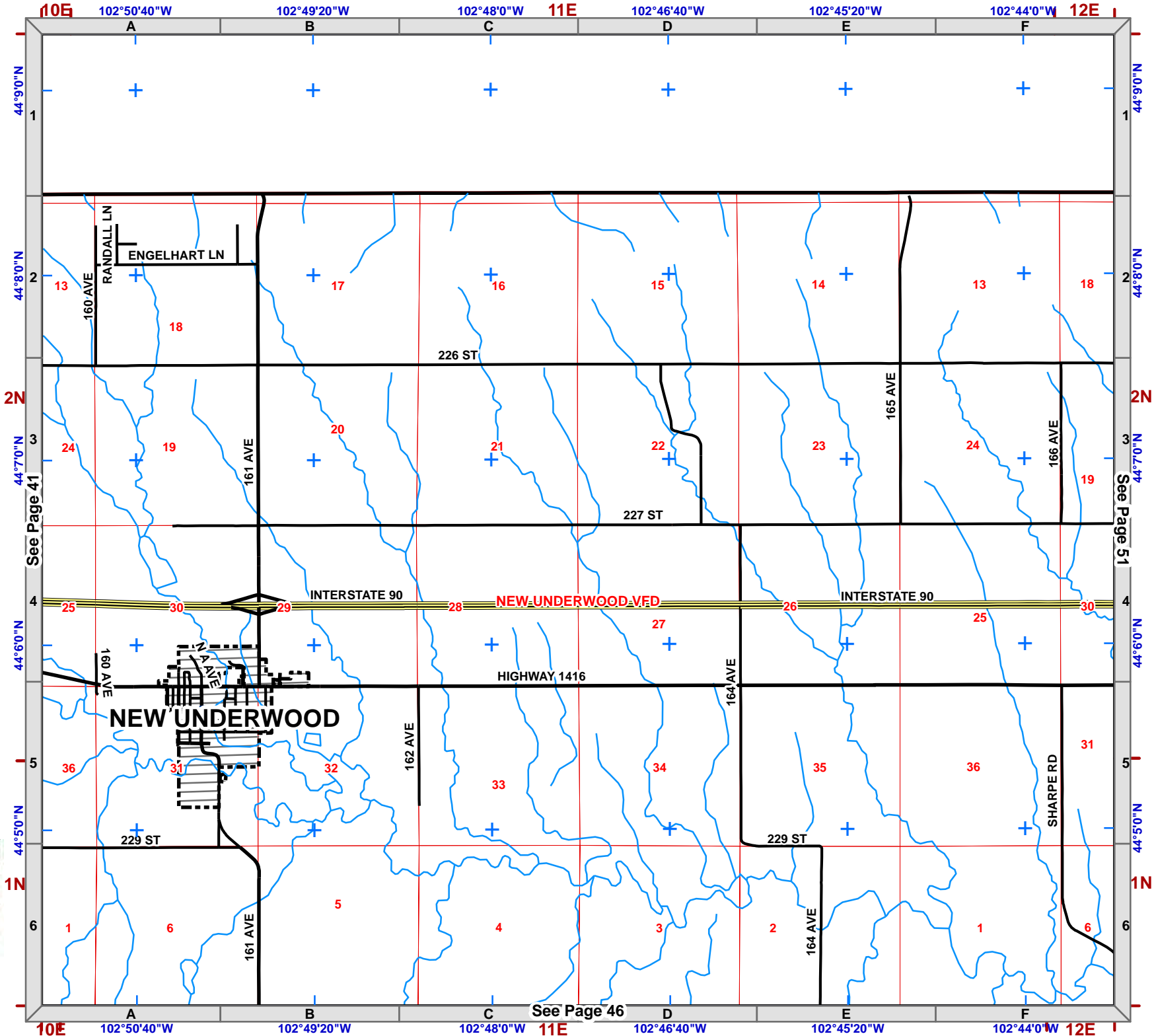
Legend

- Fire Station
- Stream
- PC Roads**
 - Interstate
 - Paved
 - Gravel
- USFS Roads**
 - System
 - Non System
 - USFS Motorized Trails
 - USFS Recreation Trails
- County Boundary
- Fire Districts
- Municipality

Non-System Forest Service roads may not be suitable for vehicular travel.

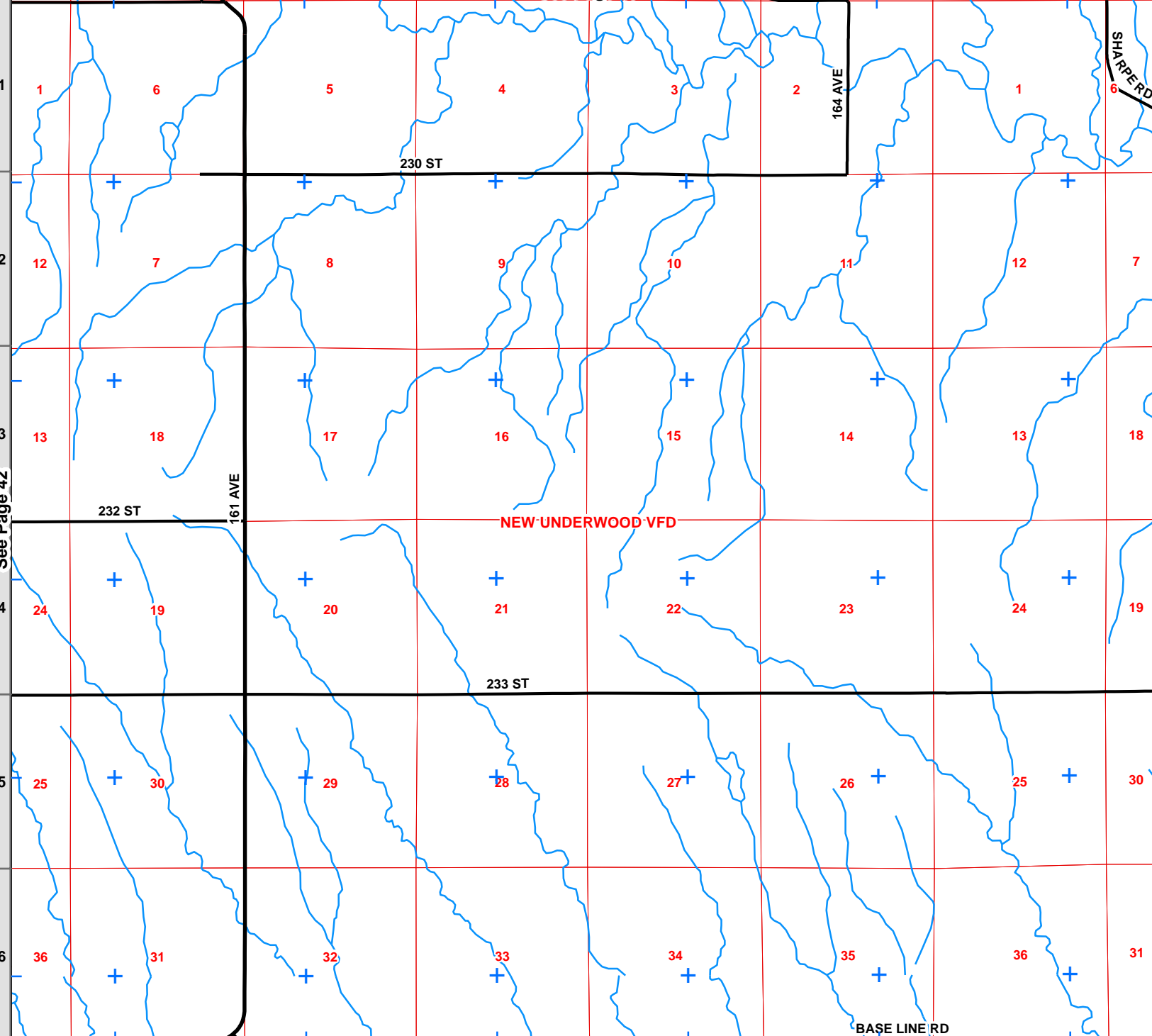


Index Map
Pennington County



10E 102°50'40"W 102°49'20"W 102°48'0"W 11E 102°46'40"W 102°45'20"W 102°44'0"W 12E

A B C D E F See Page 45



10E 102°50'40"W 102°49'20"W 102°48'0"W 11E 102°46'40"W 102°45'20"W 102°44'0"W 12E

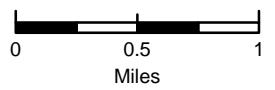
Township 1N
Range 11E



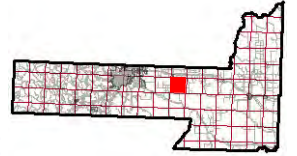
Legend

- (F) Fire Station
- Stream
- PC Roads**
 - Interstate
 - Paved
 - Gravel
- USFS Roads**
 - System
 - Non System
 - USFS Motorized Trails
 - USFS Recreation Trails
- County Boundary
- Fire Districts
- Municipality

Non-System Forest Service roads may not be suitable for vehicular travel.



1:50,000
NAD83



Index Map
Pennington County

44°4'0"N
44°3'0"N
44°2'0"N
44°1'0"N
44°0'0"N

44°4'0"N
44°3'0"N
44°2'0"N
44°1'0"N
44°0'0"N

1N
See Page 42

1N
See Page 52

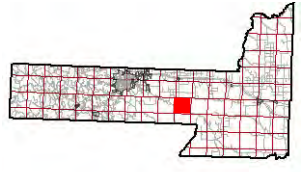
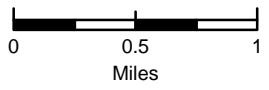
See Page 47



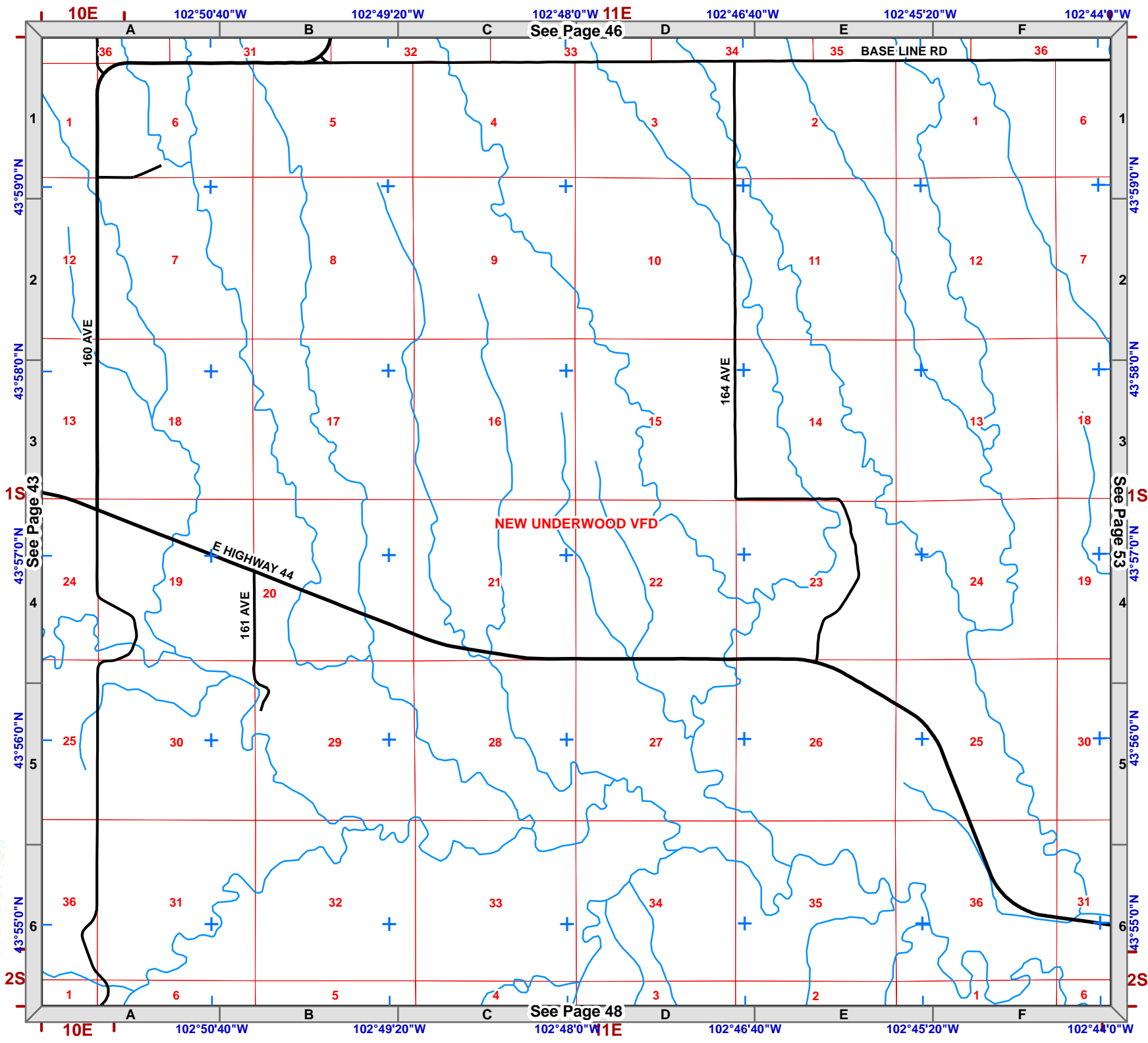
Legend

- Fire Station
- Stream
- PC Roads**
 - Interstate
 - Paved
 - Gravel
- USFS Roads**
 - System
 - Non System
 - USFS Motorized Trails
 - USFS Recreation Trails
- County Boundary
- Fire Districts
- Municipality

Non-System Forest Service roads may not be suitable for vehicular travel.



Index Map
Pennington County

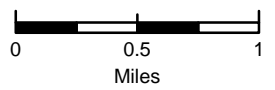




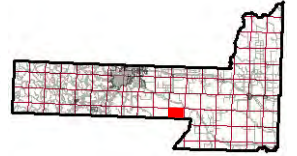
Legend

- Fire Station
- Stream
- PC Roads**
 - Interstate
 - Paved
 - Gravel
- USFS Roads**
 - System
 - Non System
 - USFS Motorized Trails
 - USFS Recreation Trails
- County Boundary
- Fire Districts
- Municipality

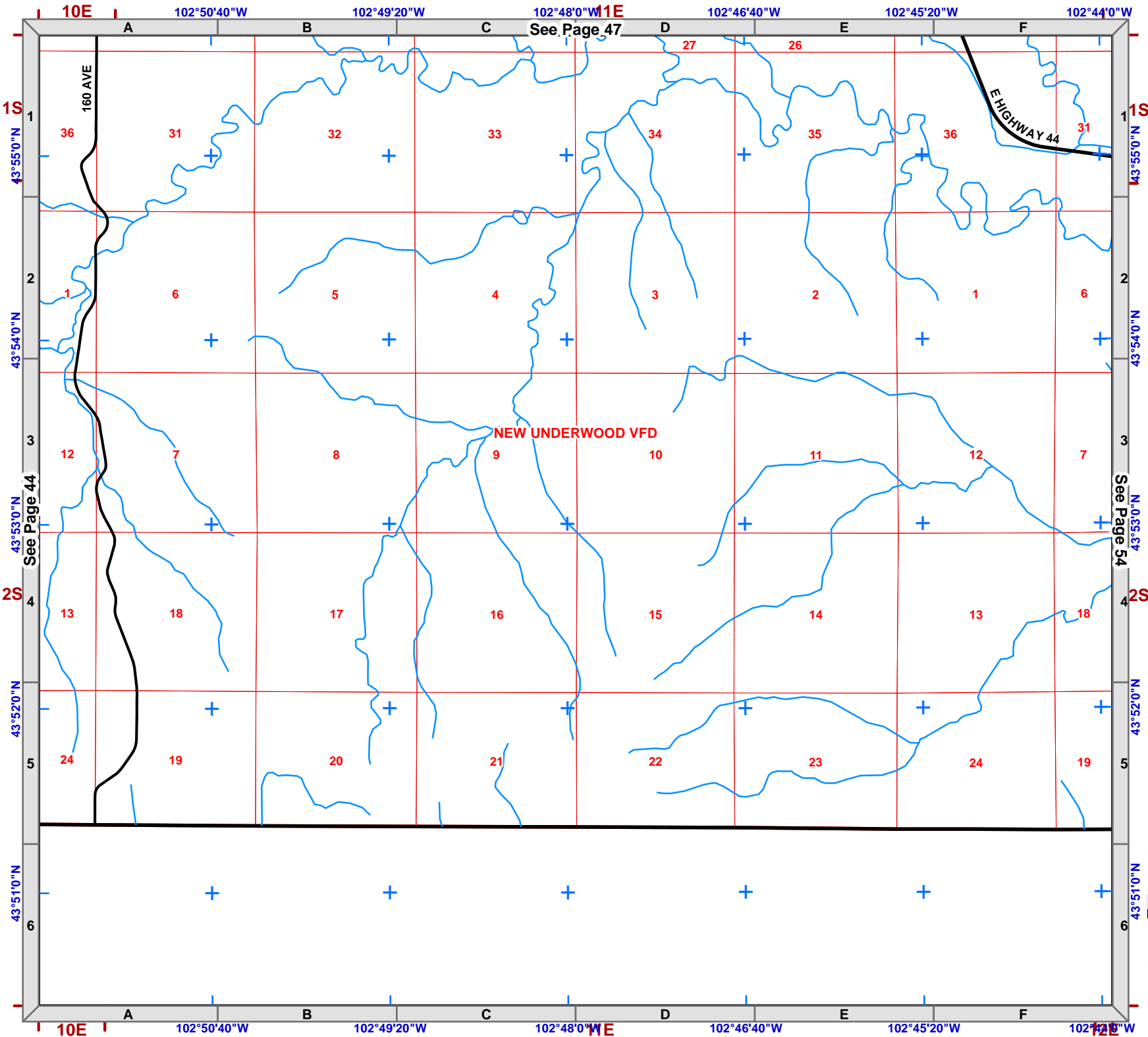
Non-System Forest Service roads may not be suitable for vehicular travel.



1:50,000
NAD83



Index Map
Pennington County



See Page 47

See Page 44

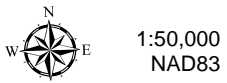
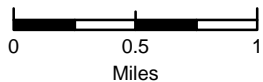
See Page 54



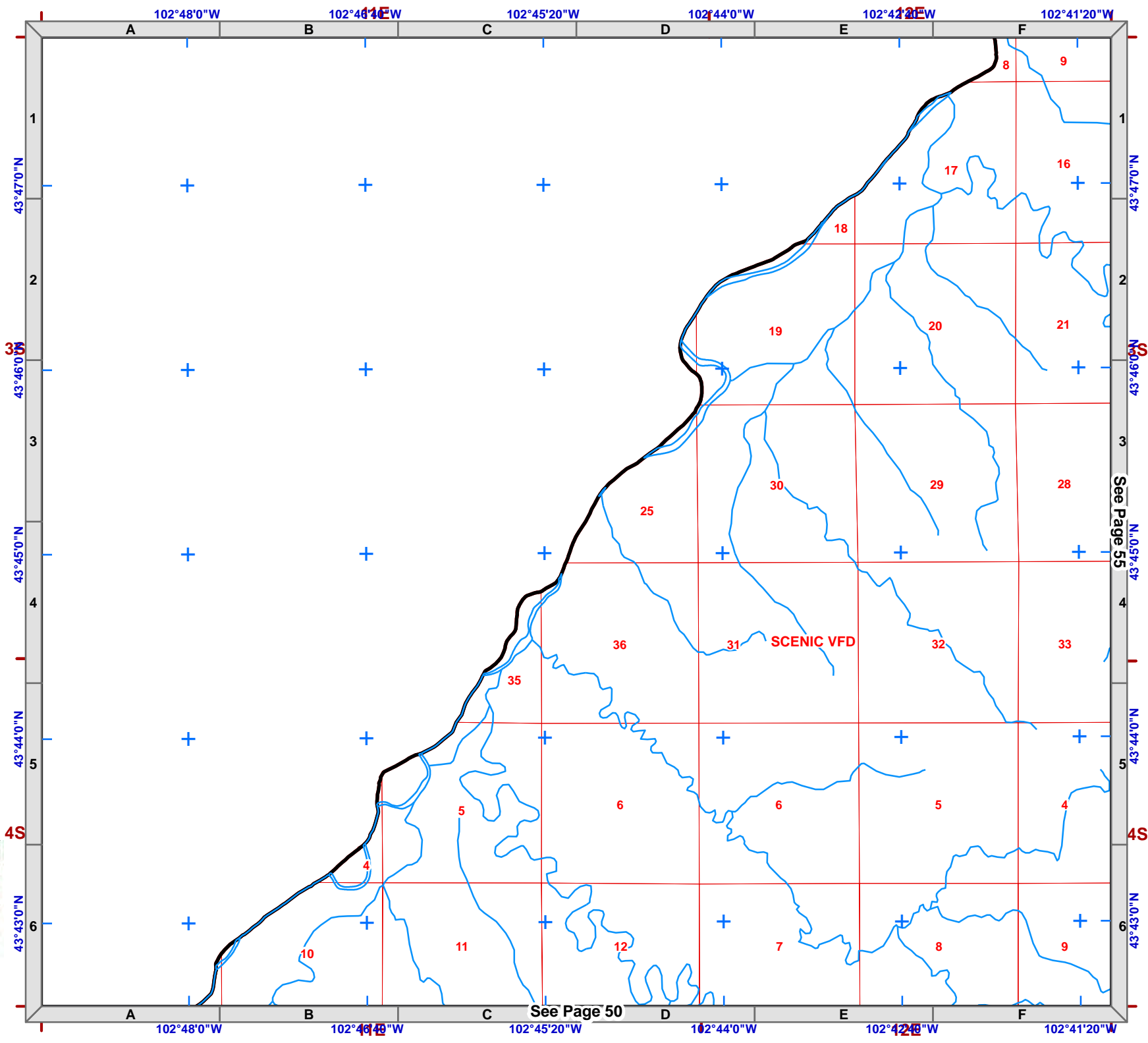
Legend

- Fire Station
- Stream
- PC Roads**
 - Interstate
 - Paved
 - Gravel
- USFS Roads**
 - System
 - Non System
 - USFS Motorized Trails
 - USFS Recreation Trails
- County Boundary
- Fire Districts
- Municipality

Non-System Forest Service roads may not be suitable for vehicular travel.



Index Map
Pennington County

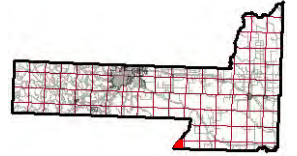
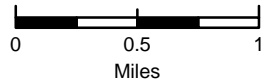




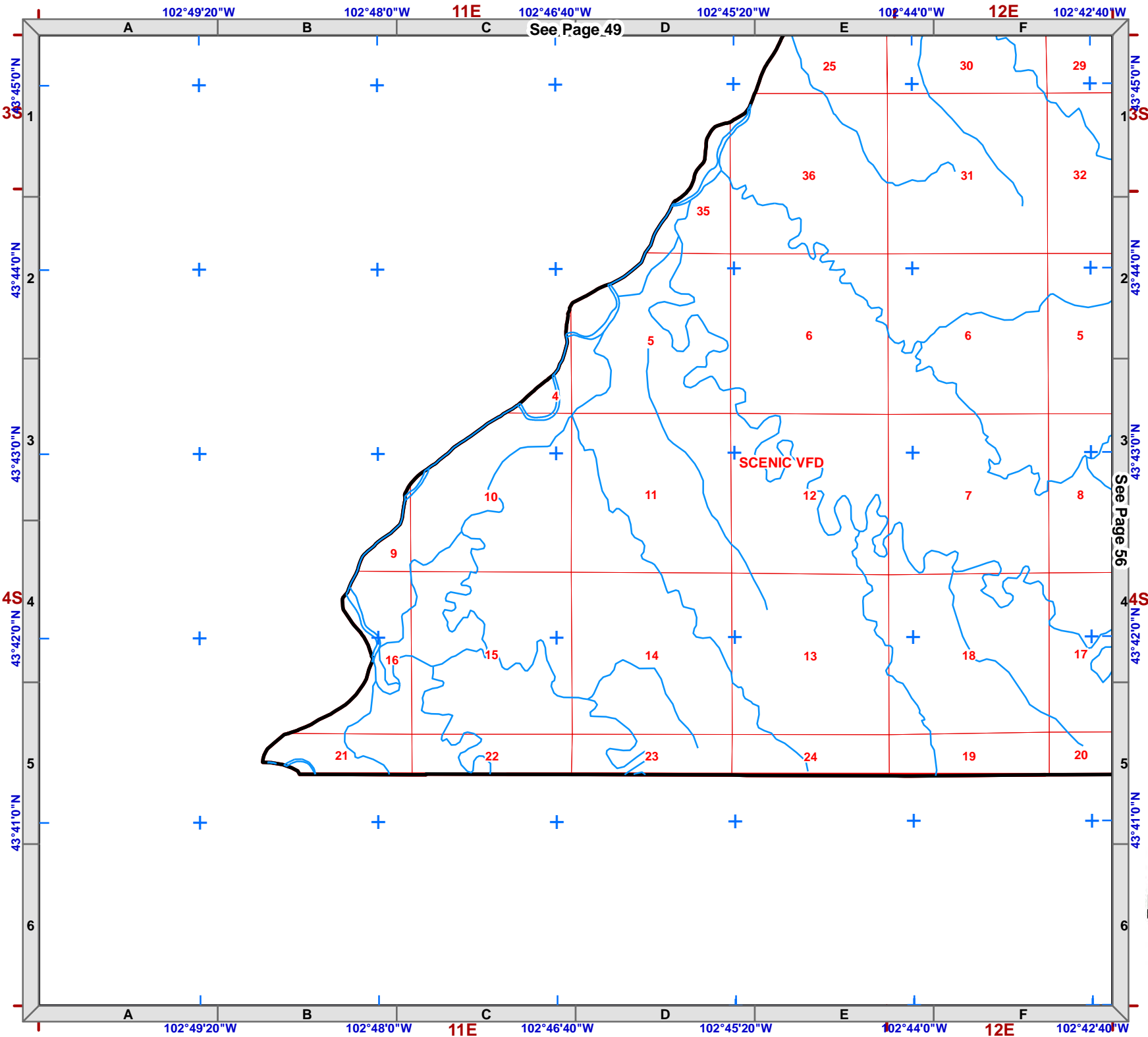
Legend

- Fire Station
- Stream
- PC Roads**
 - Interstate
 - Paved
 - Gravel
- USFS Roads**
 - System
 - Non System
 - USFS Motorized Trails
 - USFS Recreation Trails
- County Boundary
- Fire Districts
- Municipality

Non-System Forest Service roads may not be suitable for vehicular travel.



Index Map
Pennington County

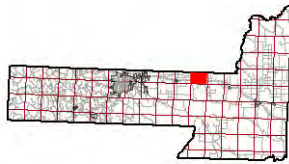
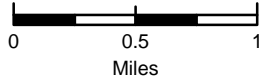




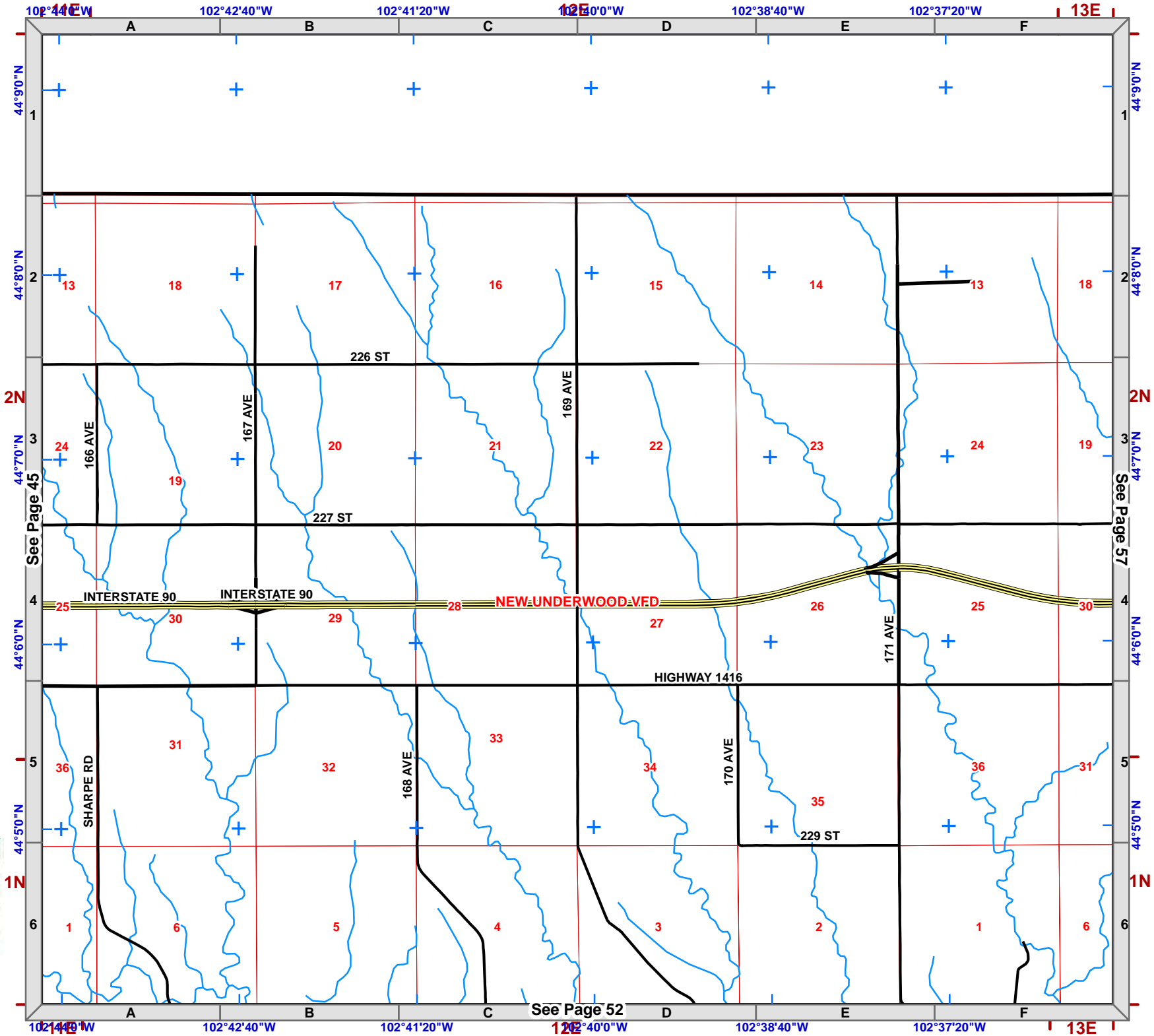
Legend

- Fire Station
- Stream
- PC Roads**
 - Interstate
 - Paved
 - Gravel
- USFS Roads**
 - System
 - Non System
 - USFS Motorized Trails
 - USFS Recreation Trails
- County Boundary
- Fire Districts
- Municipality

Non-System Forest Service roads may not be suitable for vehicular travel.



Index Map
Pennington County



102°44'W

102°42'40"W

102°41'20"W

102°40'0"W

102°38'40"W

102°37'20"W

13E

A B C D E F

44°90'N
1

44°80'N
2

2N
3

44°70'N
4

44°60'N
5

44°50'N
6

1N

102°44'W

102°42'40"W

102°41'20"W

102°40'0"W

102°38'40"W

102°37'20"W

13E

See Page 45

See Page 52

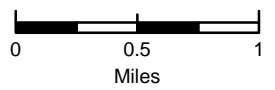
See Page 57



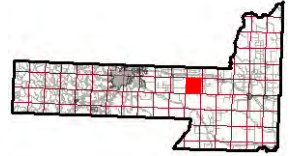
Legend

- Fire Station
- Stream
- PC Roads**
 - Interstate
 - Paved
 - Gravel
- USFS Roads**
 - System
 - Non System
 - USFS Motorized Trails
 - USFS Recreation Trails
- County Boundary
- Fire Districts
- Municipality

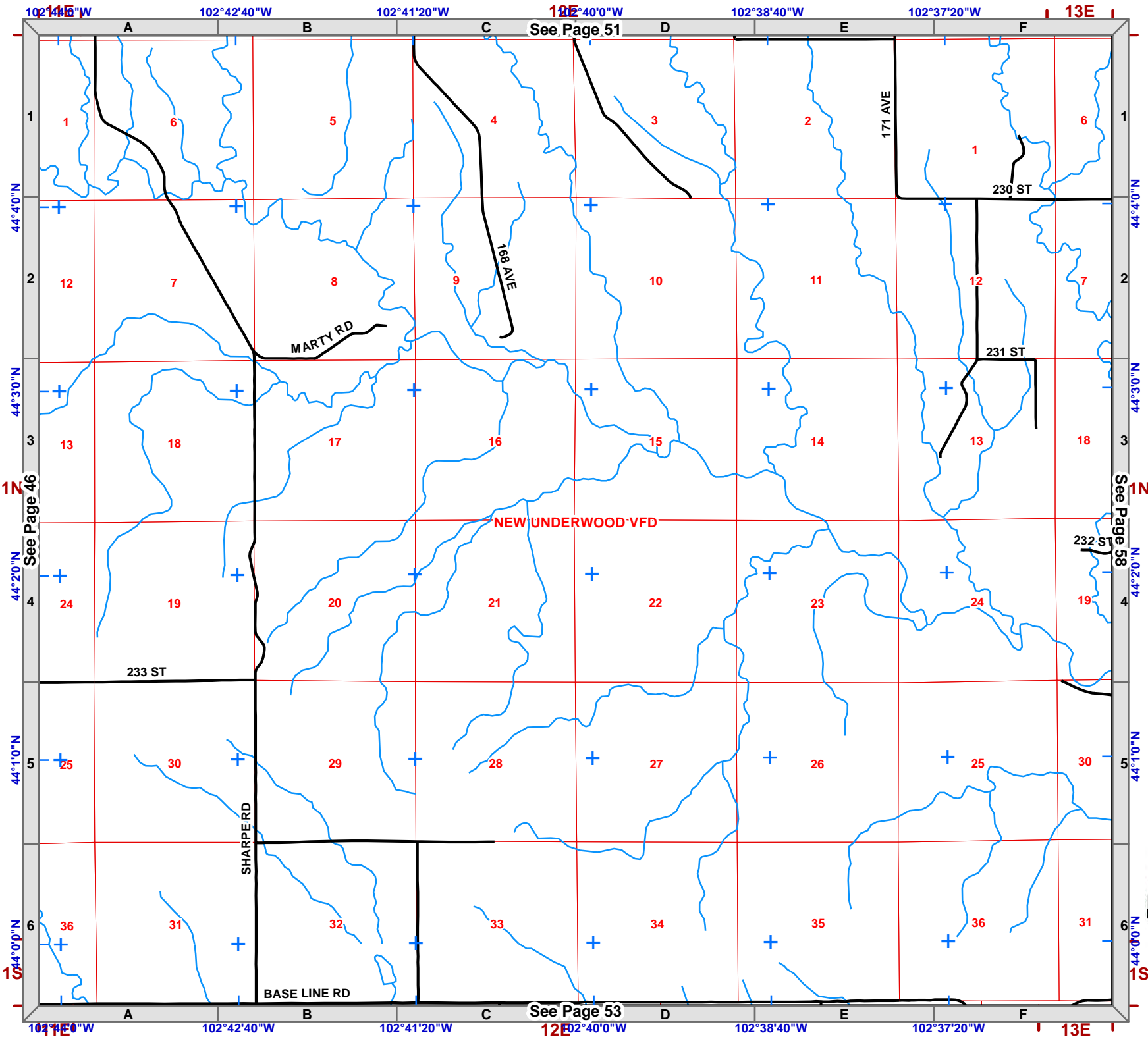
Non-System Forest Service roads may not be suitable for vehicular travel.



1:50,000
NAD83



Index Map
Pennington County

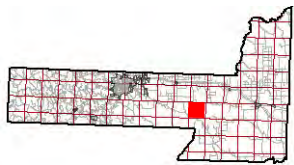
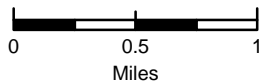




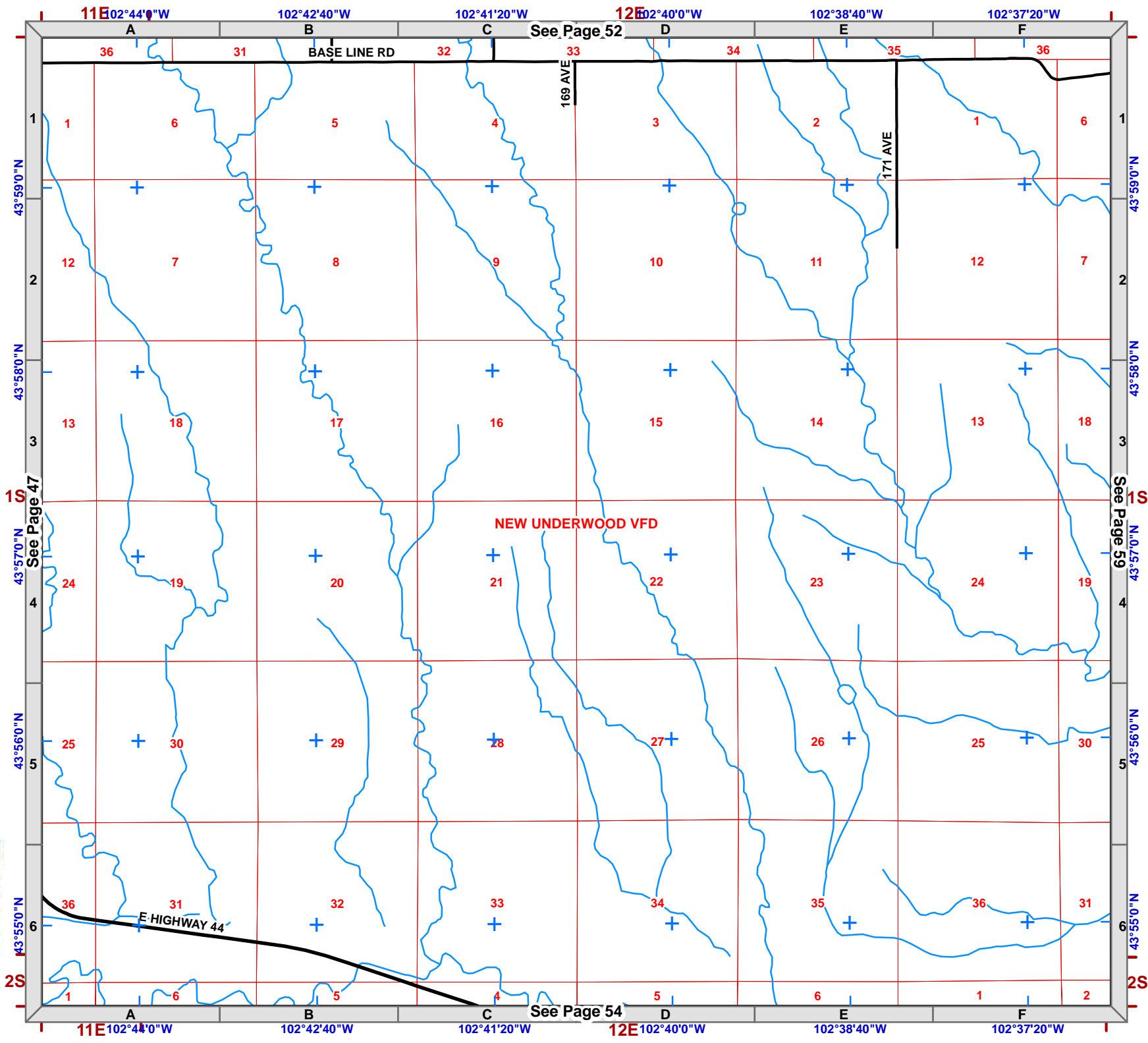
Legend

- Fire Station
- Stream
- PC Roads**
 - Interstate
 - Paved
 - Gravel
- USFS Roads**
 - System
 - Non System
 - USFS Motorized Trails
 - USFS Recreation Trails
- County Boundary
- Fire Districts
- Municipality

Non-System Forest Service roads may not be suitable for vehicular travel.



Index Map
Pennington County

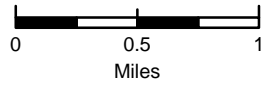




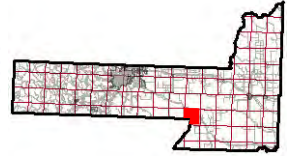
Legend

- Fire Station
- Stream
- PC Roads**
 - Interstate
 - Paved
 - Gravel
- USFS Roads**
 - System
 - Non System
 - USFS Motorized Trails
 - USFS Recreation Trails
- County Boundary
- Fire Districts
- Municipality

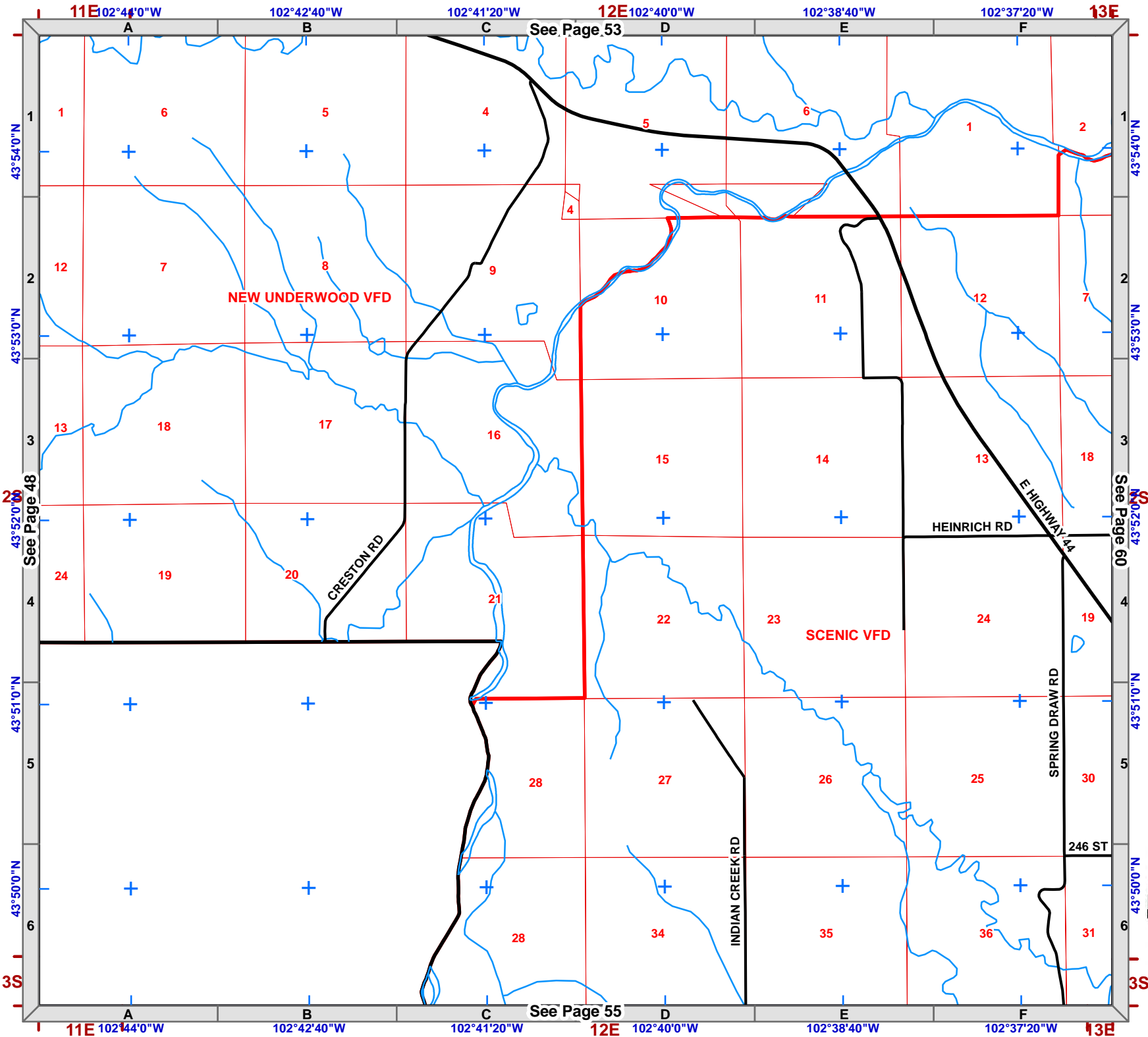
Non-System Forest Service roads may not be suitable for vehicular travel.



1:50,000
NAD83



Index Map
Pennington County



See Page 53

See Page 55

See Page 48

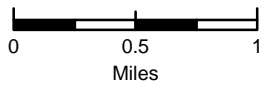
See Page 60



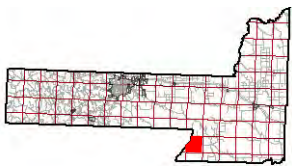
Legend

- Fire Station
- Stream
- PC Roads**
 - Interstate
 - Paved
 - Gravel
- USFS Roads**
 - System
 - Non System
 - USFS Motorized Trails
 - USFS Recreation Trails
- County Boundary
- Fire Districts
- Municipality

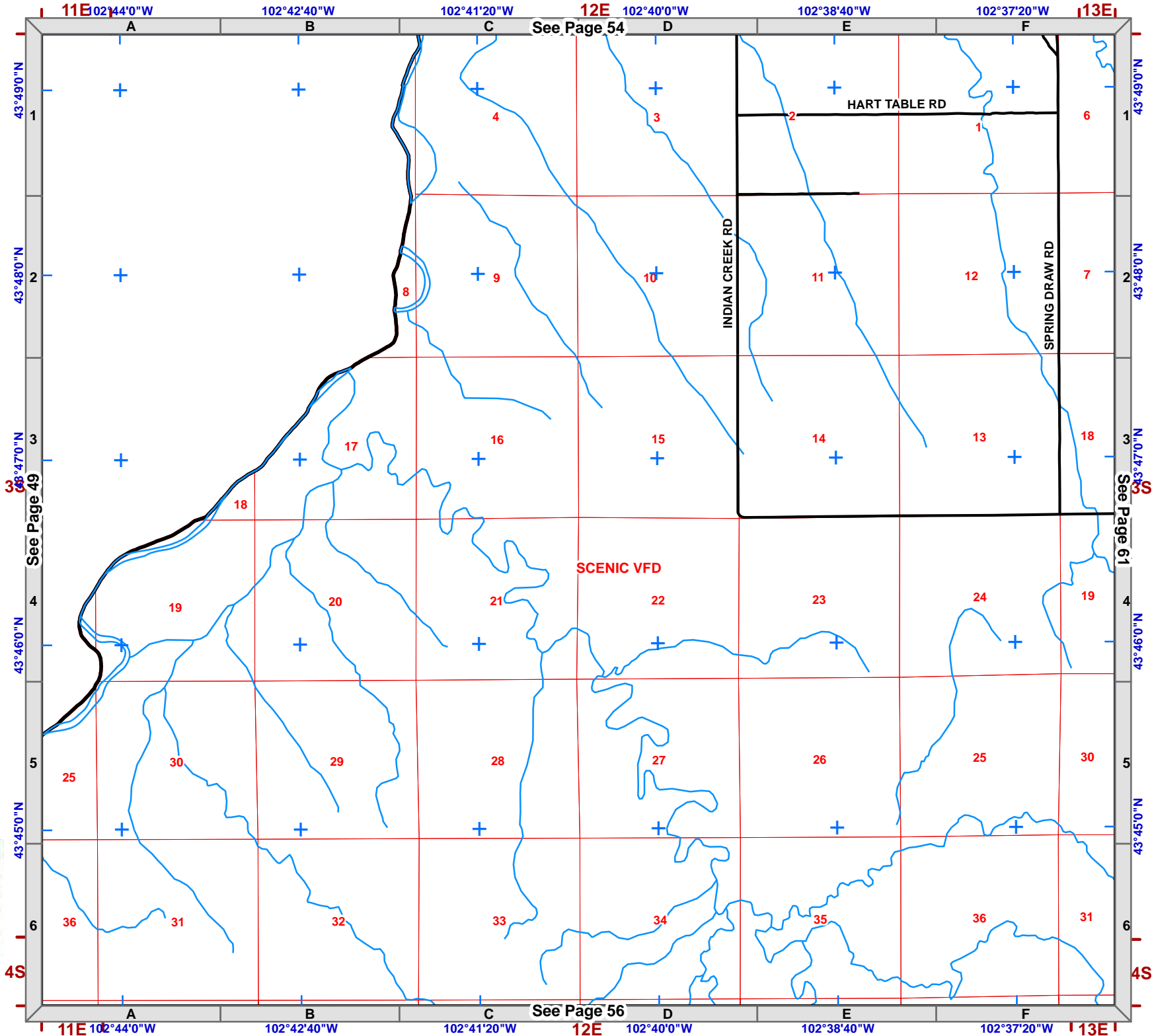
Non-System Forest Service roads may not be suitable for vehicular travel.



1:50,000
NAD83



Index Map
Pennington County

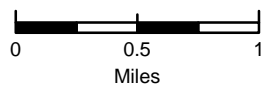




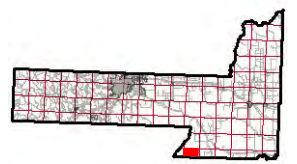
Legend

- Fire Station
- Stream
- PC Roads**
 - Interstate
 - Paved
 - Gravel
- USFS Roads**
 - System
 - Non System
 - USFS Motorized Trails
 - USFS Recreation Trails
- County Boundary
- Fire Districts
- Municipality

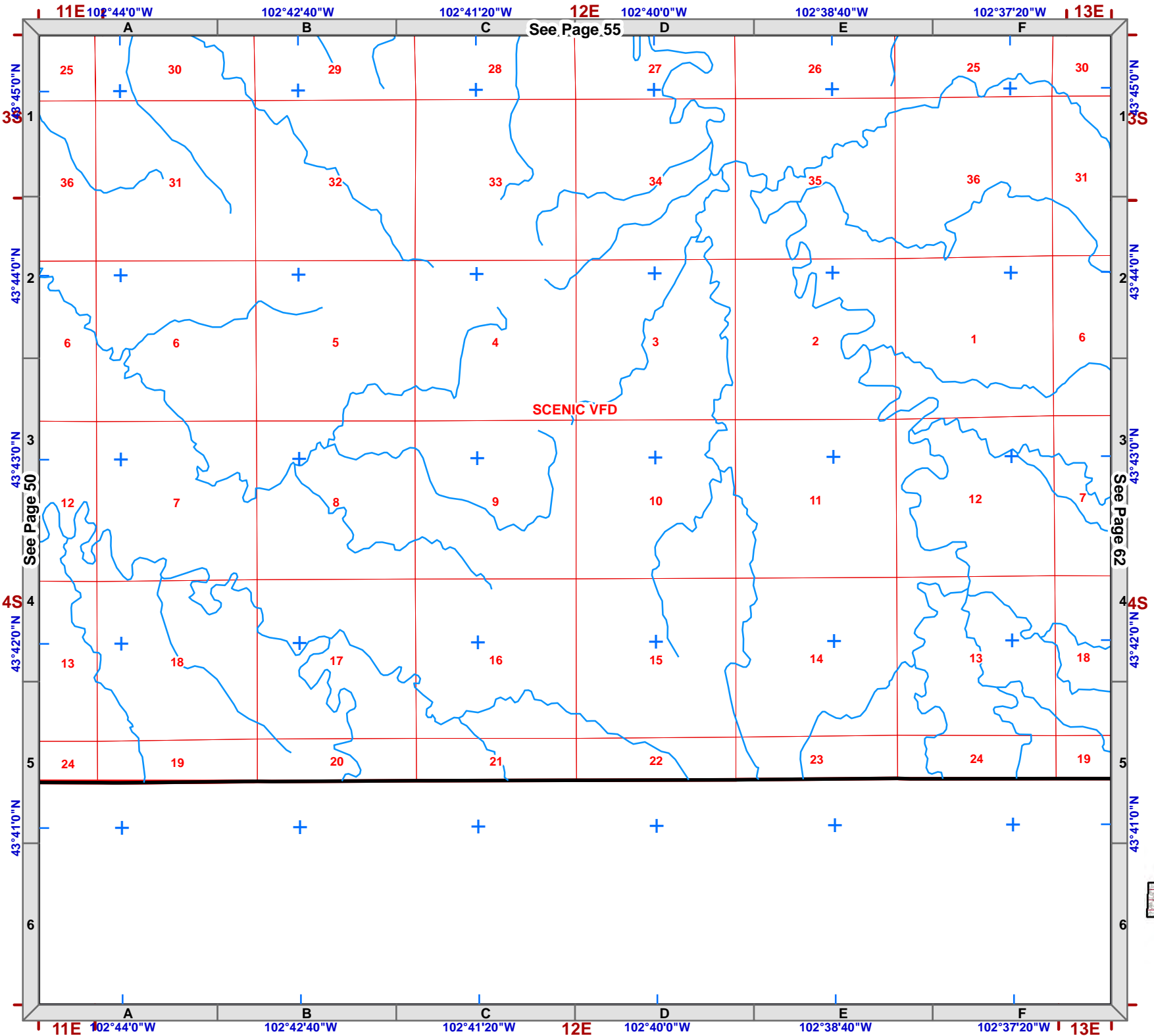
Non-System Forest Service roads may not be suitable for vehicular travel.



1:50,000
NAD83



Index Map
Pennington County

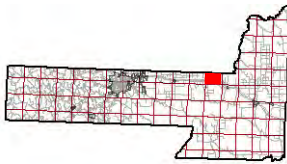
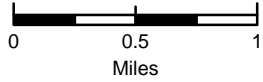




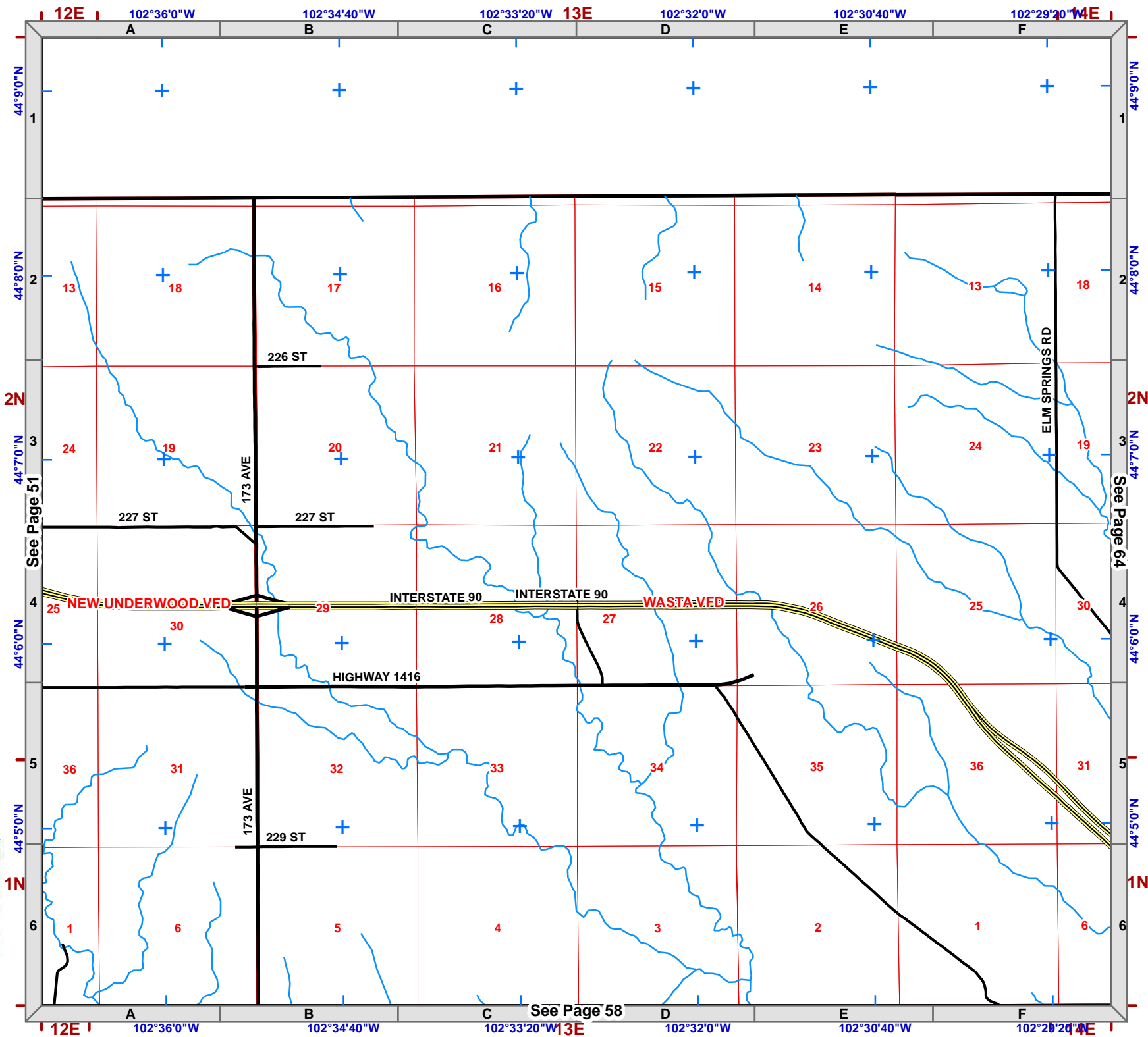
Legend

- Fire Station
- Stream
- PC Roads**
 - Interstate
 - Paved
 - Gravel
- USFS Roads**
 - System
 - Non System
 - USFS Motorized Trails
 - USFS Recreation Trails
- County Boundary
- Fire Districts
- Municipality

Non-System Forest Service roads may not be suitable for vehicular travel.



Index Map
Pennington County



See Page 51

See Page 64

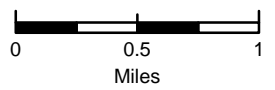
See Page 58



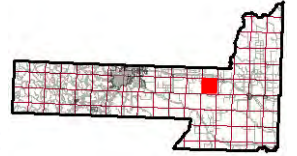
Legend

- Fire Station
- Stream
- PC Roads**
 - Interstate
 - Paved
 - Gravel
- USFS Roads**
 - System
 - Non System
 - USFS Motorized Trails
 - USFS Recreation Trails
- County Boundary
- Fire Districts
- Municipality

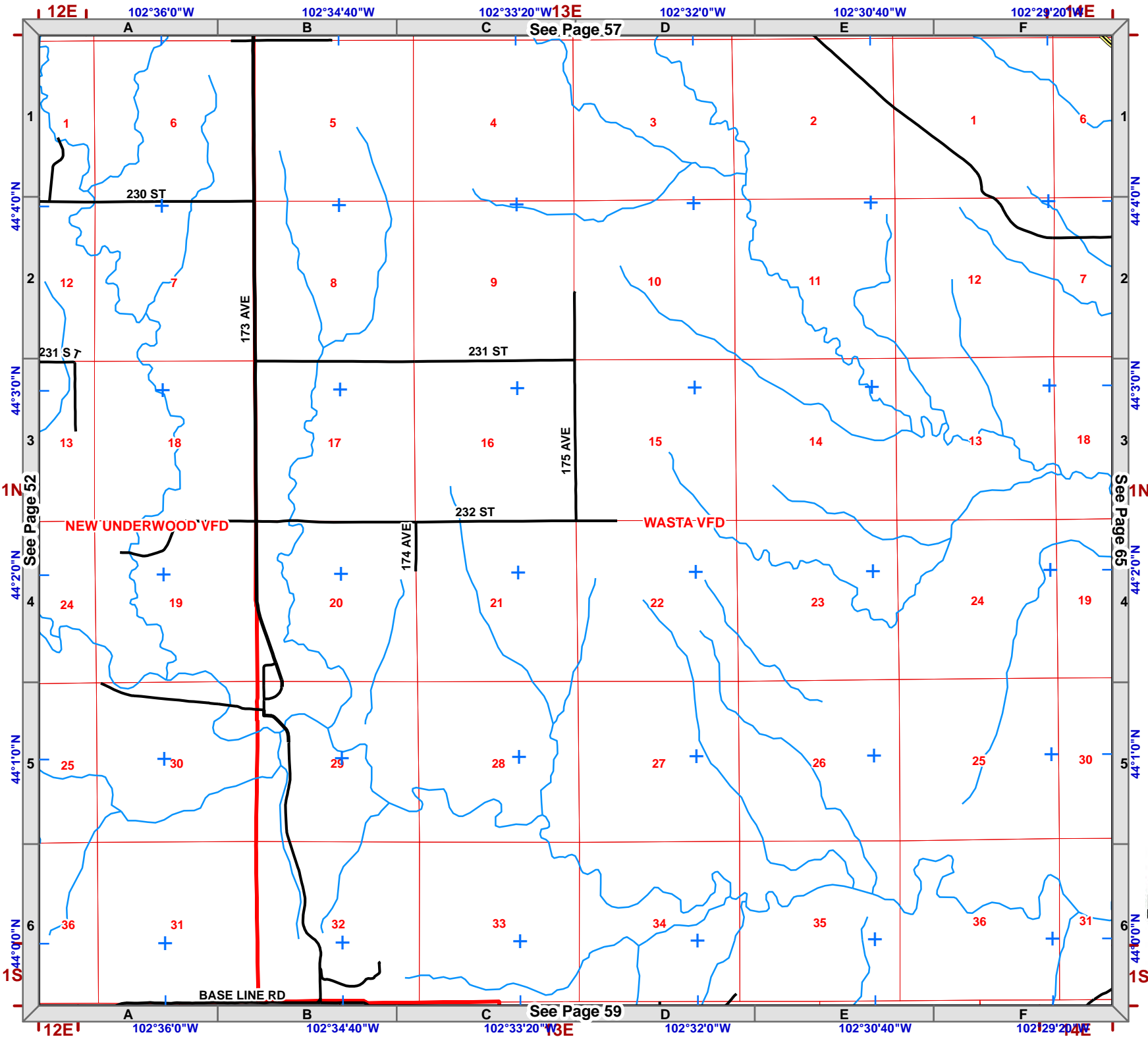
Non-System Forest Service roads may not be suitable for vehicular travel.



1:50,000
NAD83



Index Map
Pennington County

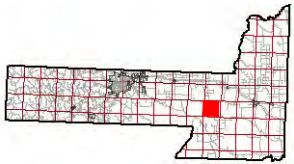
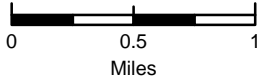




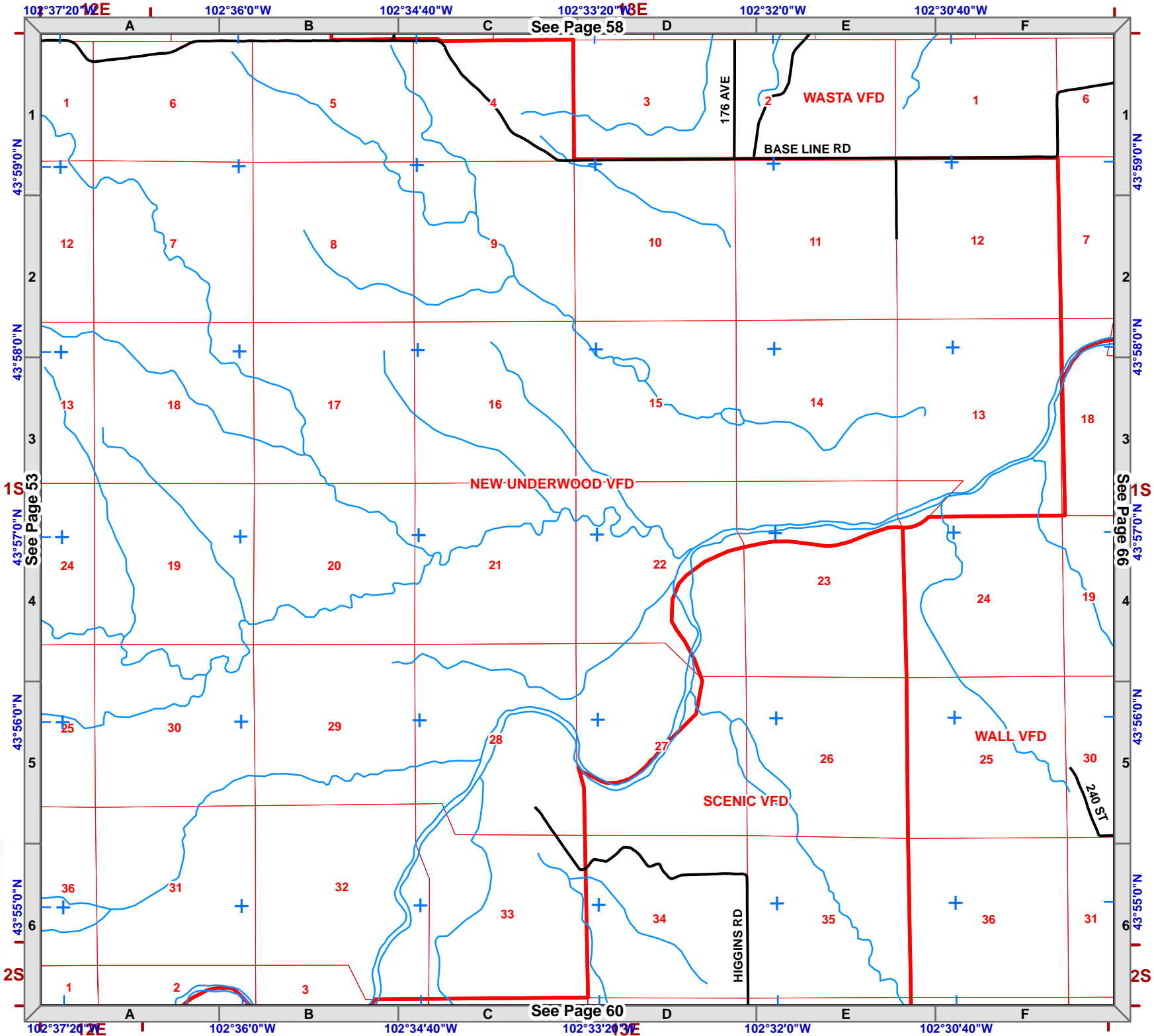
Legend

- Fire Station
- Stream
- PC Roads**
- Interstate
- Paved
- Gravel
- USFS Roads**
- System
- Non System
- USFS Motorized Trails
- USFS Recreation Trails
- County Boundary
- Fire Districts
- Municipality

Non-System Forest Service roads may not be suitable for vehicular travel.



Index Map
Pennington County

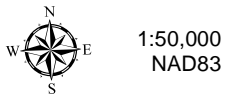
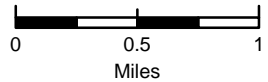




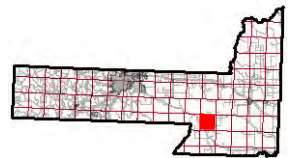
Legend

- Fire Station
- Stream
- PC Roads**
 - Interstate
 - Paved
 - Gravel
- USFS Roads**
 - System
 - Non System
 - USFS Motorized Trails
 - USFS Recreation Trails
- County Boundary
- Fire Districts
- Municipality

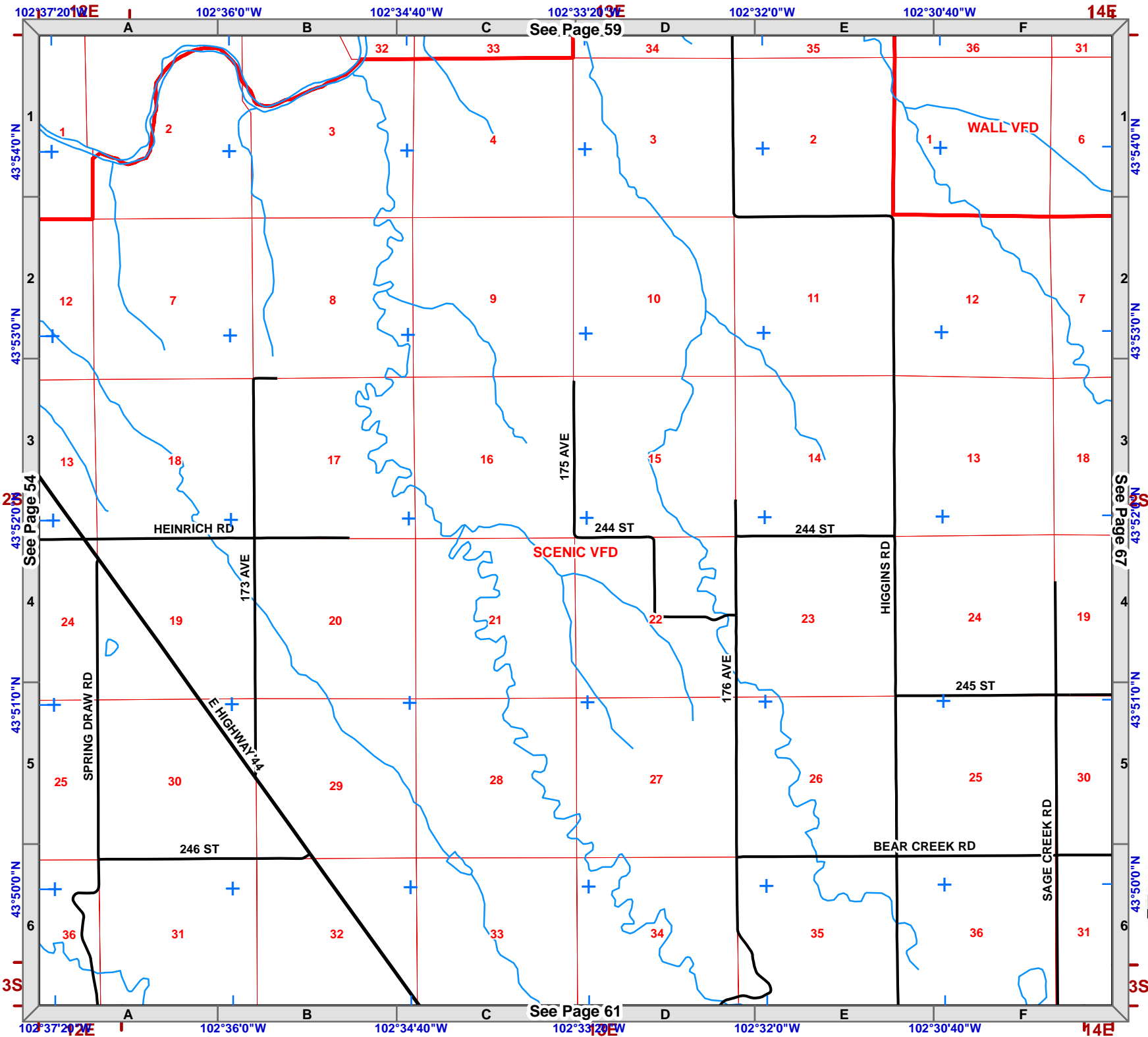
Non-System Forest Service roads may not be suitable for vehicular travel.



1:50,000
NAD83



Index Map
Pennington County

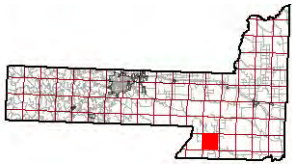
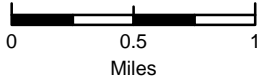




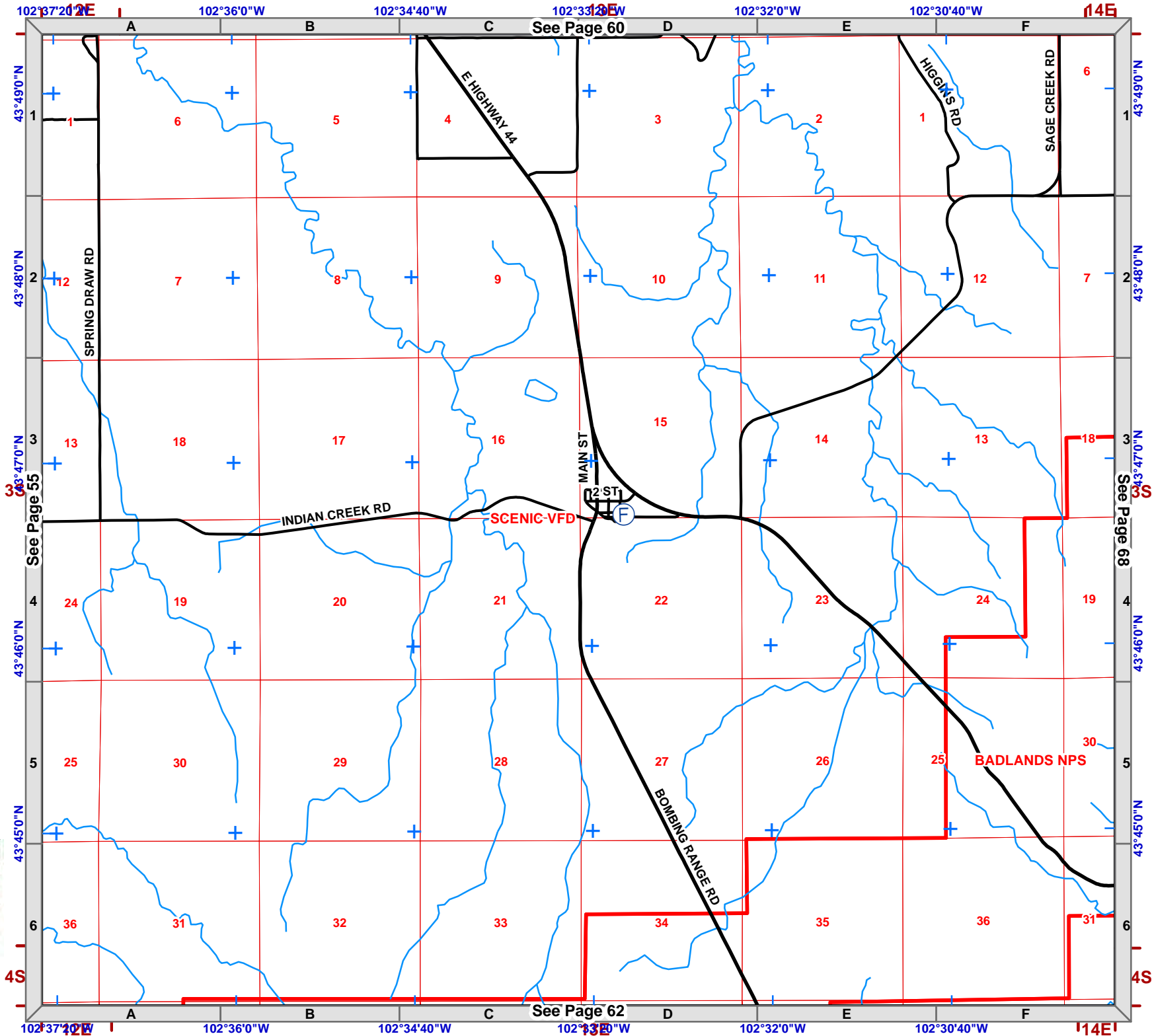
Legend

- Fire Station
- Stream
- PC Roads**
 - Interstate
 - Paved
 - Gravel
- USFS Roads**
 - System
 - Non System
 - USFS Motorized Trails
 - USFS Recreation Trails
- County Boundary
- Fire Districts
- Municipality

Non-System Forest Service roads may not be suitable for vehicular travel.



Index Map
Pennington County

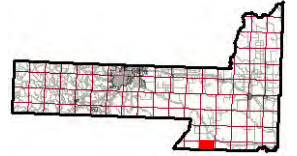
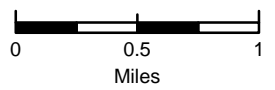




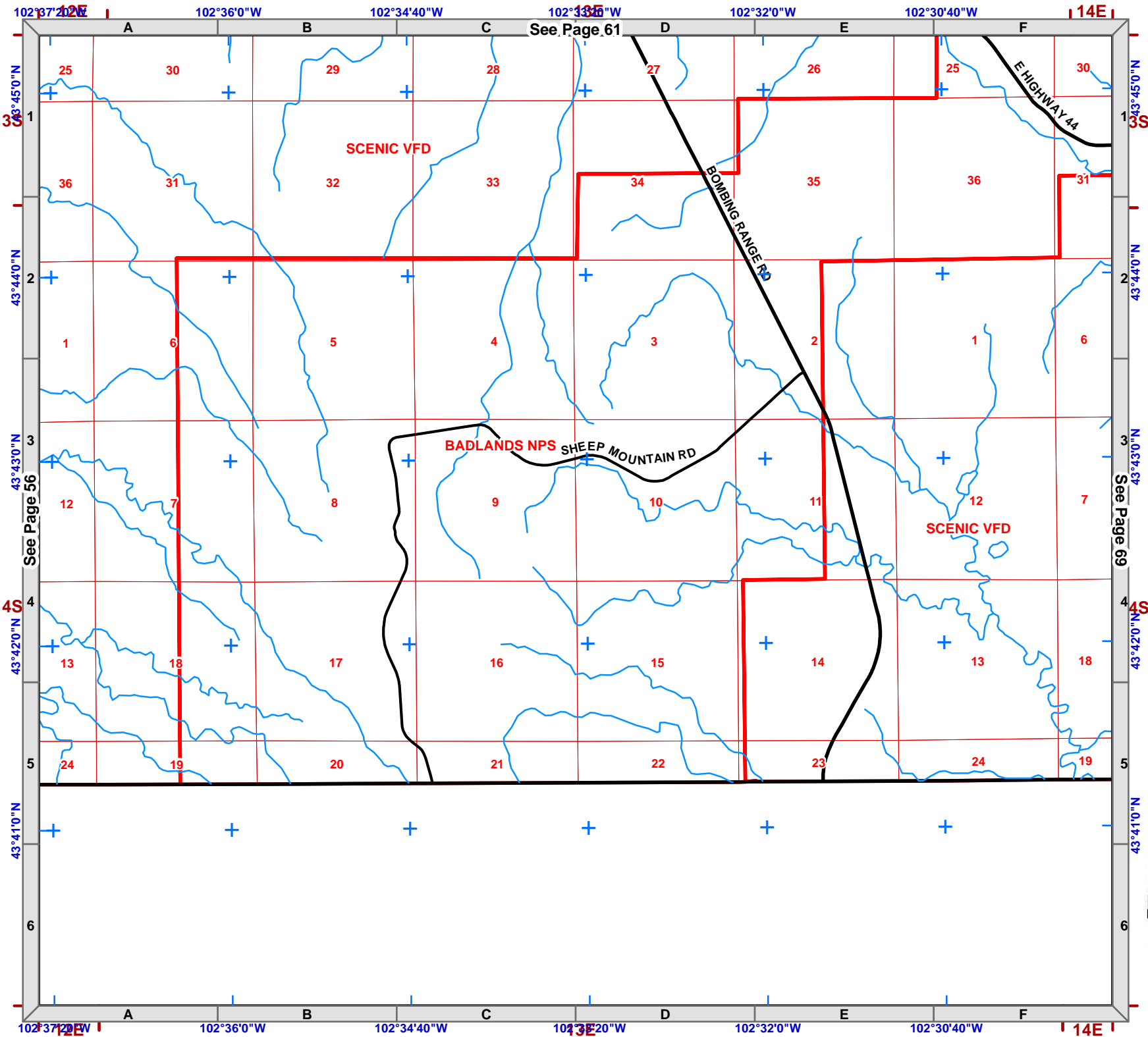
Legend

- Fire Station
- Stream
- PC Roads**
 - Interstate
 - Paved
 - Gravel
- USFS Roads**
 - System
 - Non System
 - USFS Motorized Trails
 - USFS Recreation Trails
- County Boundary
- Fire Districts
- Municipality

Non-System Forest Service roads may not be suitable for vehicular travel.



Index Map
Pennington County

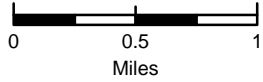




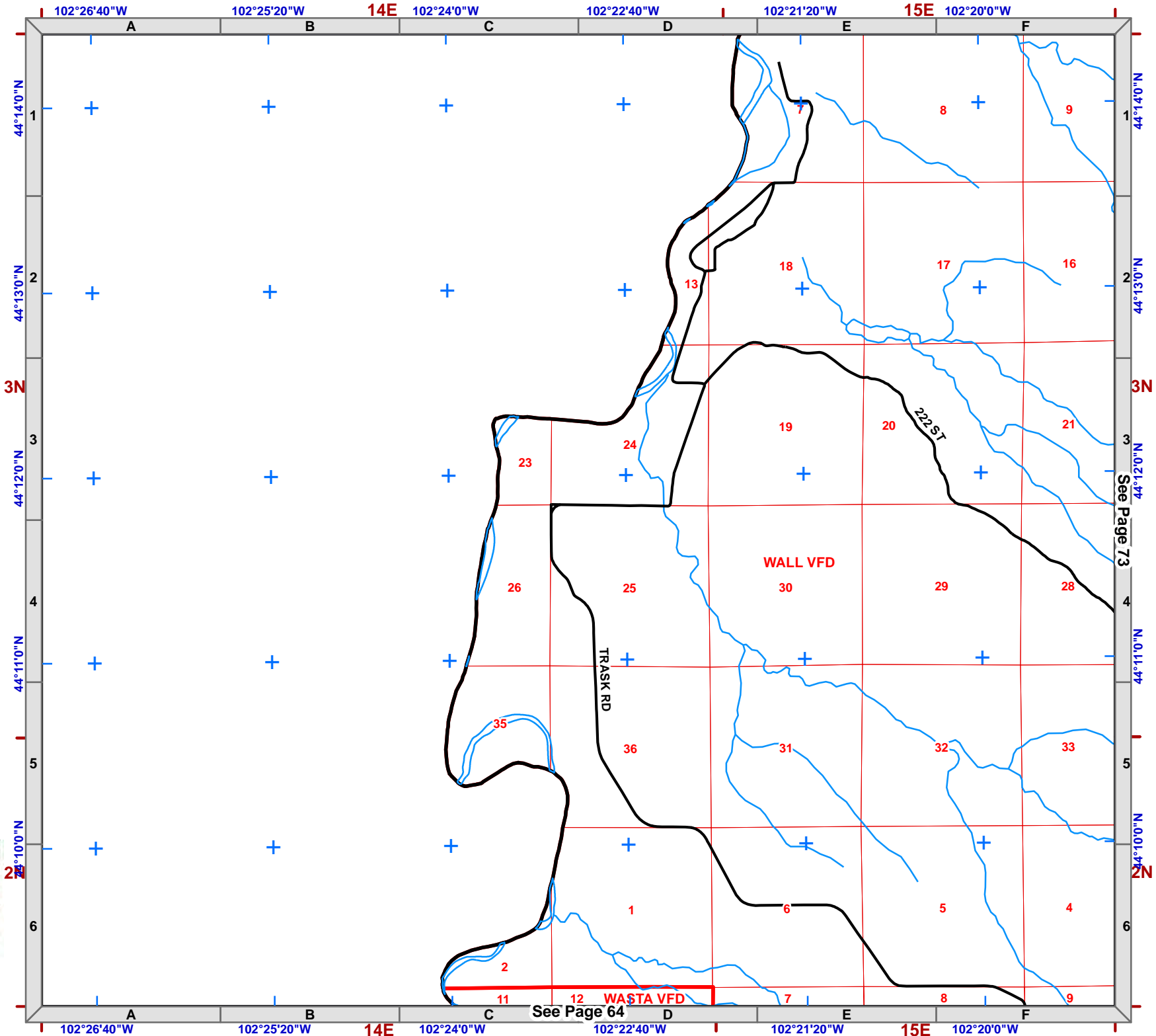
Legend

- Fire Station
- Stream
- PC Roads**
 - Interstate
 - Paved
 - Gravel
- USFS Roads**
 - System
 - Non System
 - USFS Motorized Trails
 - USFS Recreation Trails
- County Boundary
- Fire Districts
- Municipality

Non-System Forest Service roads may not be suitable for vehicular travel.



Index Map
Pennington County

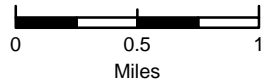




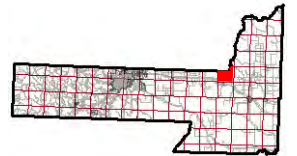
Legend

- Fire Station
- Stream
- PC Roads**
 - Interstate
 - Paved
 - Gravel
- USFS Roads**
 - System
 - Non System
 - USFS Motorized Trails
 - USFS Recreation Trails
- County Boundary
- Fire Districts
- Municipality

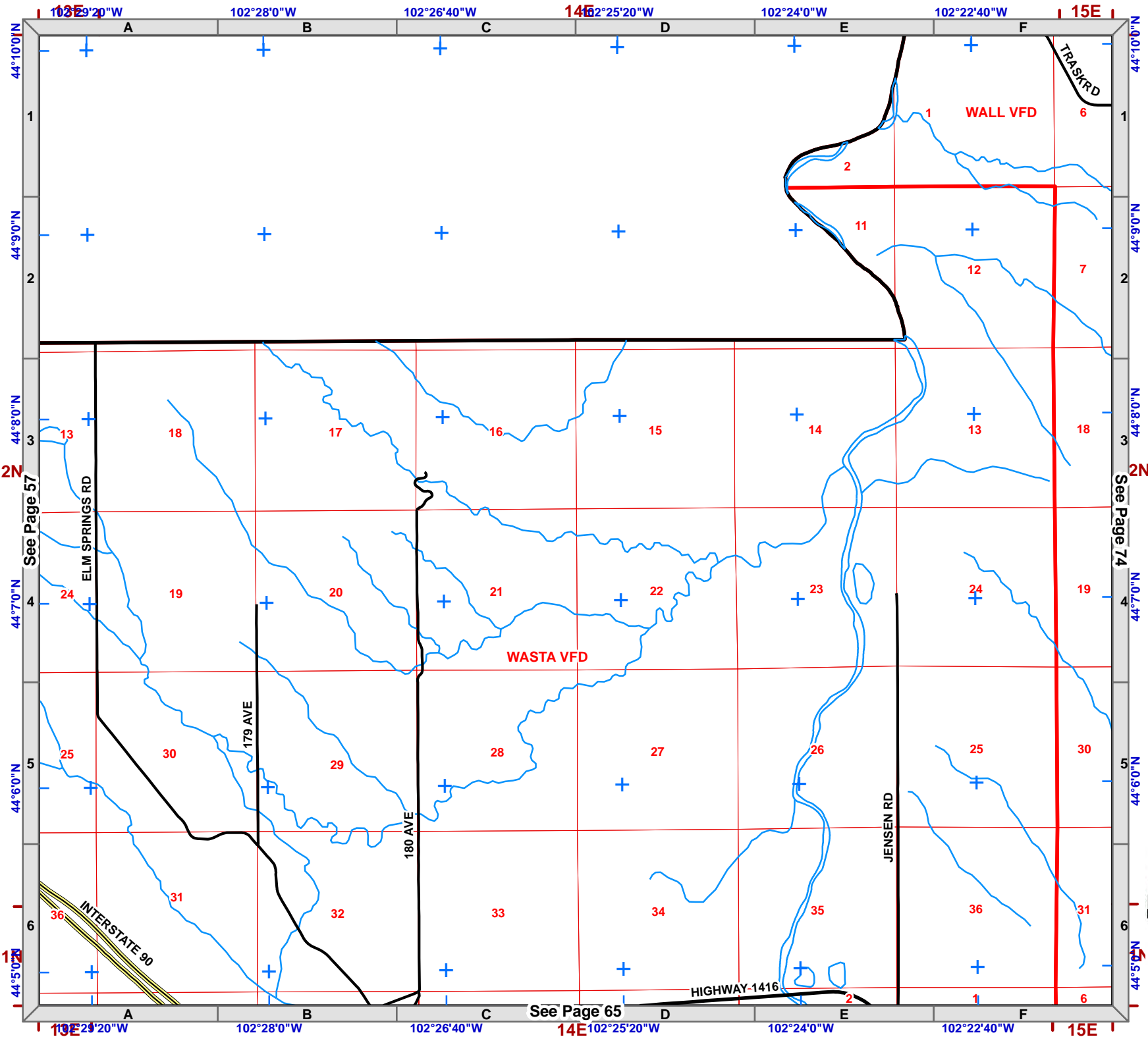
Non-System Forest Service roads may not be suitable for vehicular travel.



1:50,000
NAD83



Index Map
Pennington County

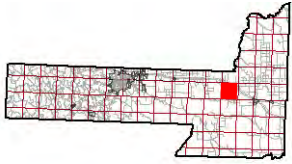
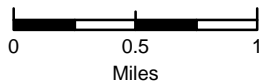




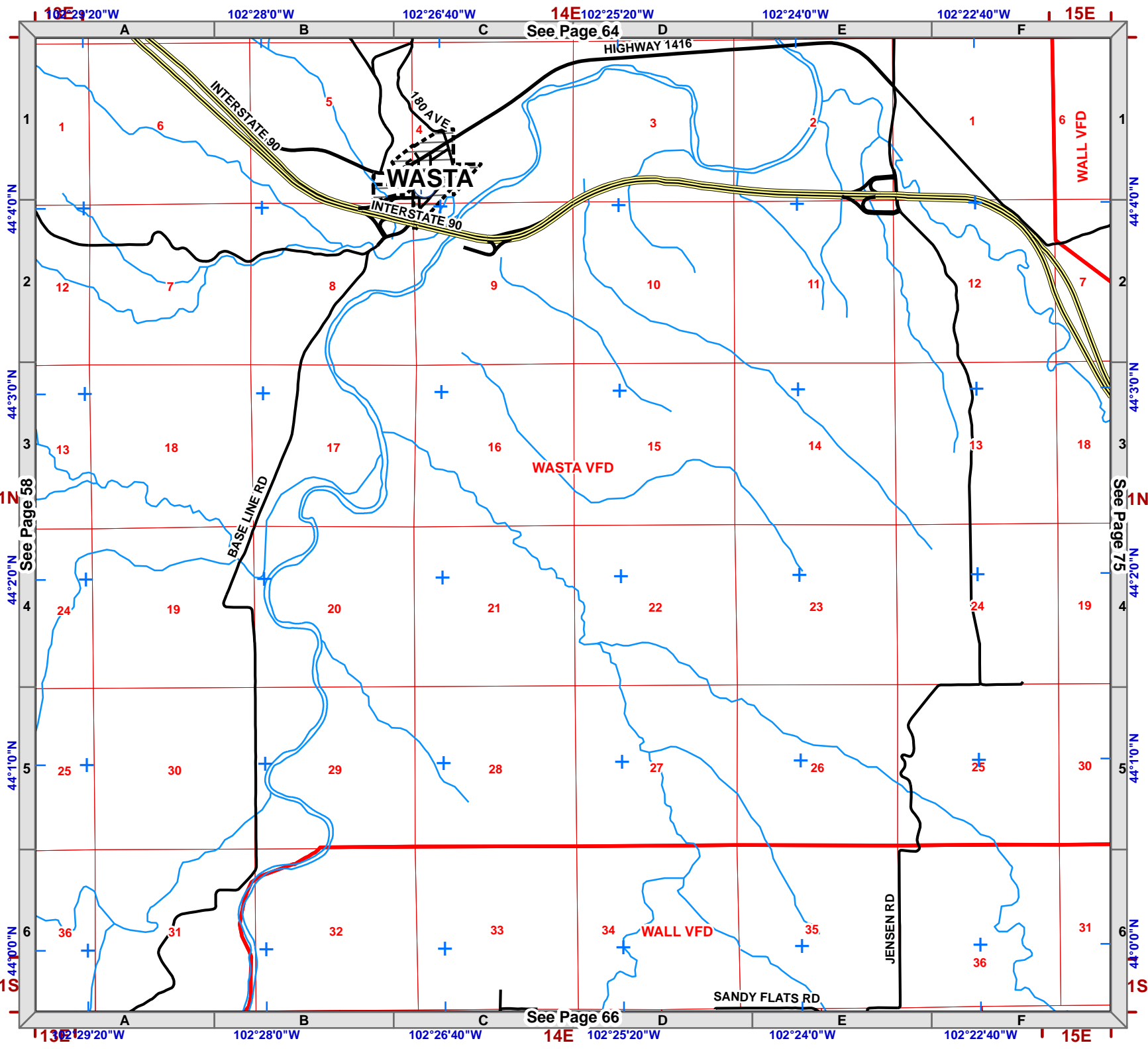
Legend

- Fire Station
- Stream
- PC Roads**
 - Interstate
 - Paved
 - Gravel
- USFS Roads**
 - System
 - Non System
 - USFS Motorized Trails
 - USFS Recreation Trails
- County Boundary
- Fire Districts
- Municipality

Non-System Forest Service roads may not be suitable for vehicular travel.



Index Map
Pennington County

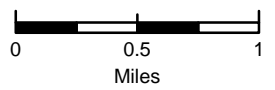




Legend

- Fire Station
- Stream
- PC Roads**
 - Interstate
 - Paved
 - Gravel
- USFS Roads**
 - System
 - Non System
 - USFS Motorized Trails
 - USFS Recreation Trails
- County Boundary
- Fire Districts
- Municipality

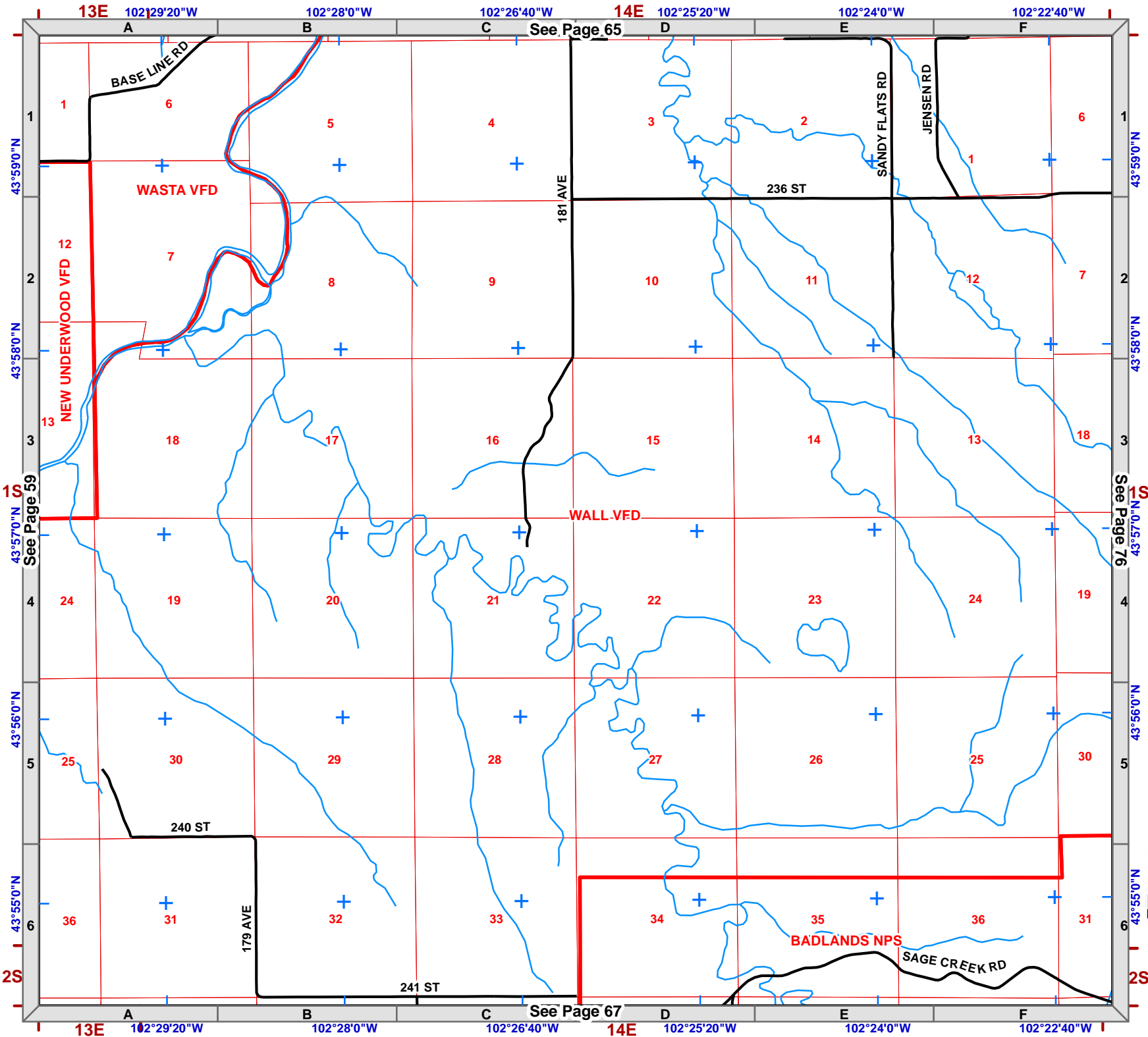
Non-System Forest Service roads may not be suitable for vehicular travel.



1:50,000
NAD83



Index Map
Pennington County

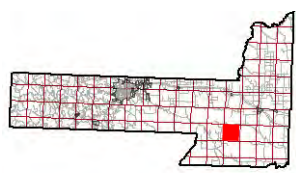

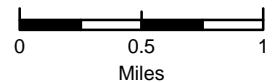




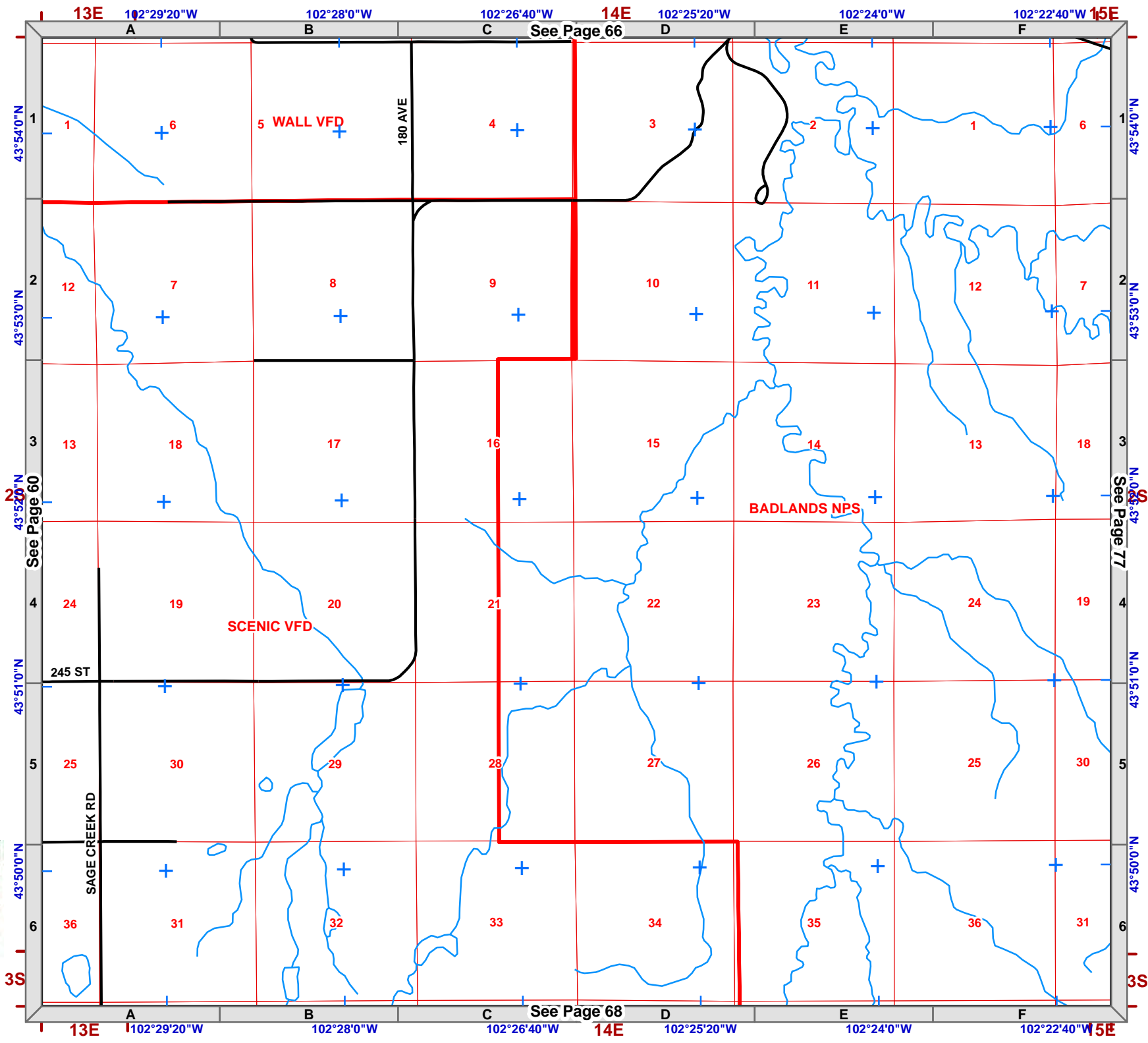
Legend

- Fire Station
- Stream
- PC Roads**
 - Interstate
 - Paved
 - Gravel
- USFS Roads**
 - System
 - Non System
 - USFS Motorized Trails
 - USFS Recreation Trails
- County Boundary
- Fire Districts
- Municipality

Non-System Forest Service roads may not be suitable for vehicular travel.



Index Map
Pennington County

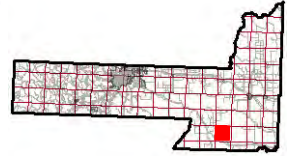

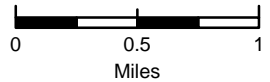




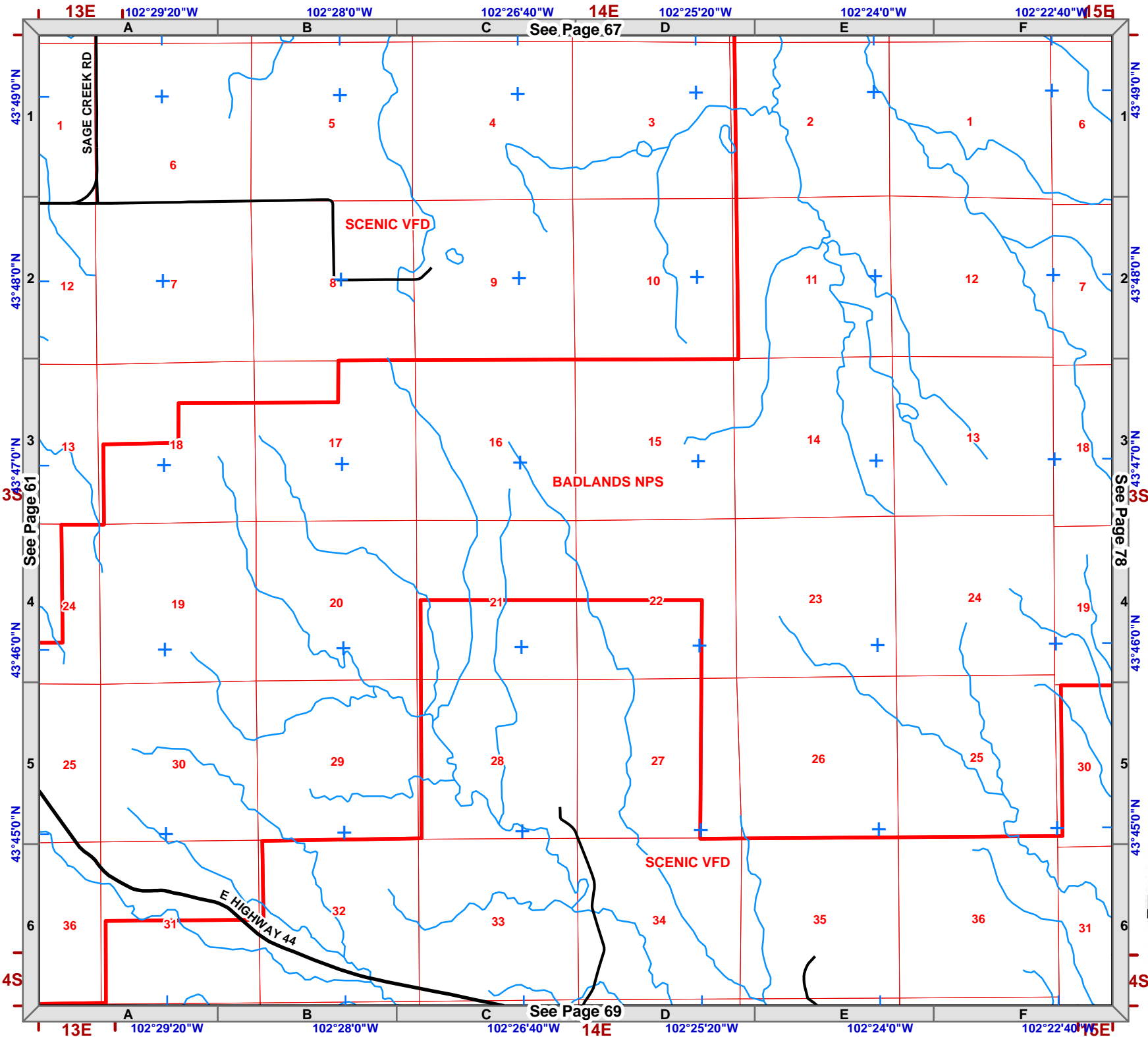
Legend

- Fire Station
- Stream
- PC Roads**
 - Interstate
 - Paved
 - Gravel
- USFS Roads**
 - System
 - Non System
 - USFS Motorized Trails
 - USFS Recreation Trails
- County Boundary
- Fire Districts
- Municipality

Non-System Forest Service roads may not be suitable for vehicular travel.



Index Map
Pennington County



See Page 67

See Page 61

See Page 78

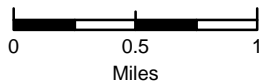
See Page 69



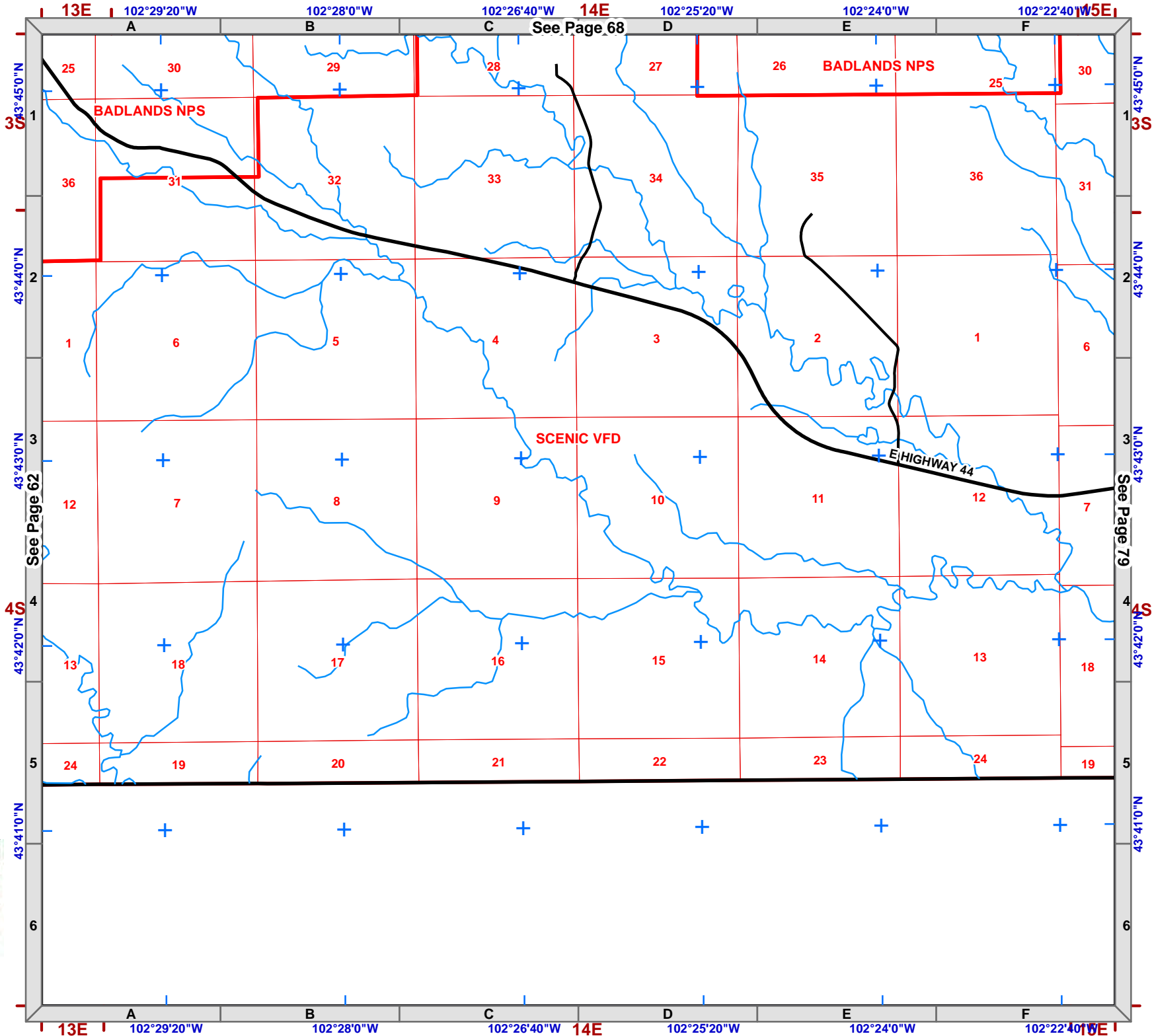
Legend

- Fire Station
- Stream
- PC Roads**
 - Interstate
 - Paved
 - Gravel
- USFS Roads**
 - System
 - Non System
 - USFS Motorized Trails
 - USFS Recreation Trails
- County Boundary
- Fire Districts
- Municipality

Non-System Forest Service roads may not be suitable for vehicular travel.



Index Map
Pennington County

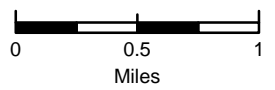




Legend

- (F) Fire Station
- Stream
- PC Roads**
 - Interstate
 - Paved
 - Gravel
- USFS Roads**
 - System
 - Non System
 - USFS Motorized Trails
 - USFS Recreation Trails
- County Boundary
- Fire Districts
- Municipality

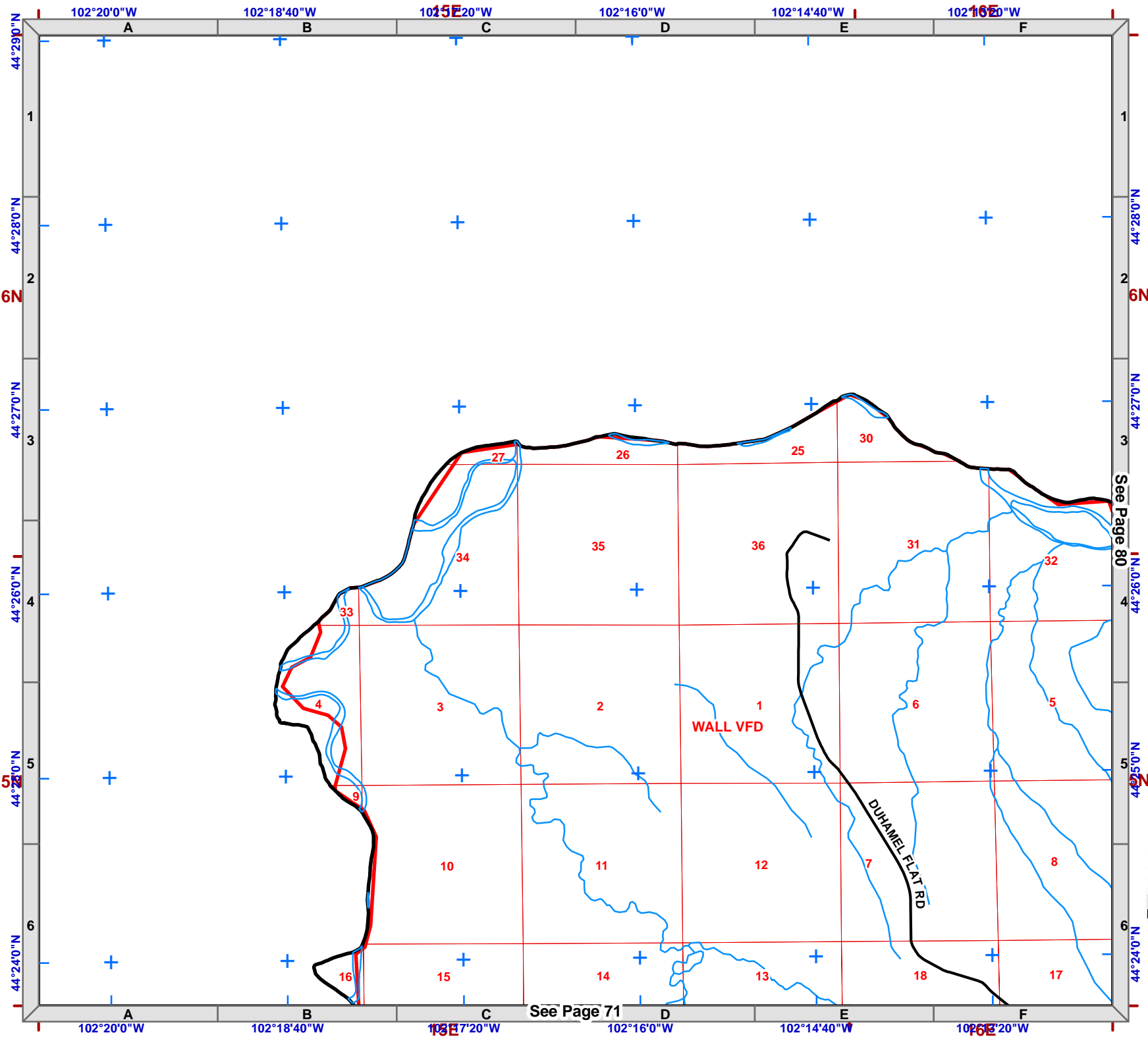
Non-System Forest Service roads may not be suitable for vehicular travel.



1:50,000
NAD83



Index Map
Pennington County



See Page 71

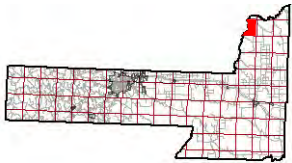
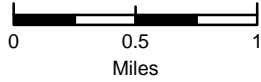
See Page 80



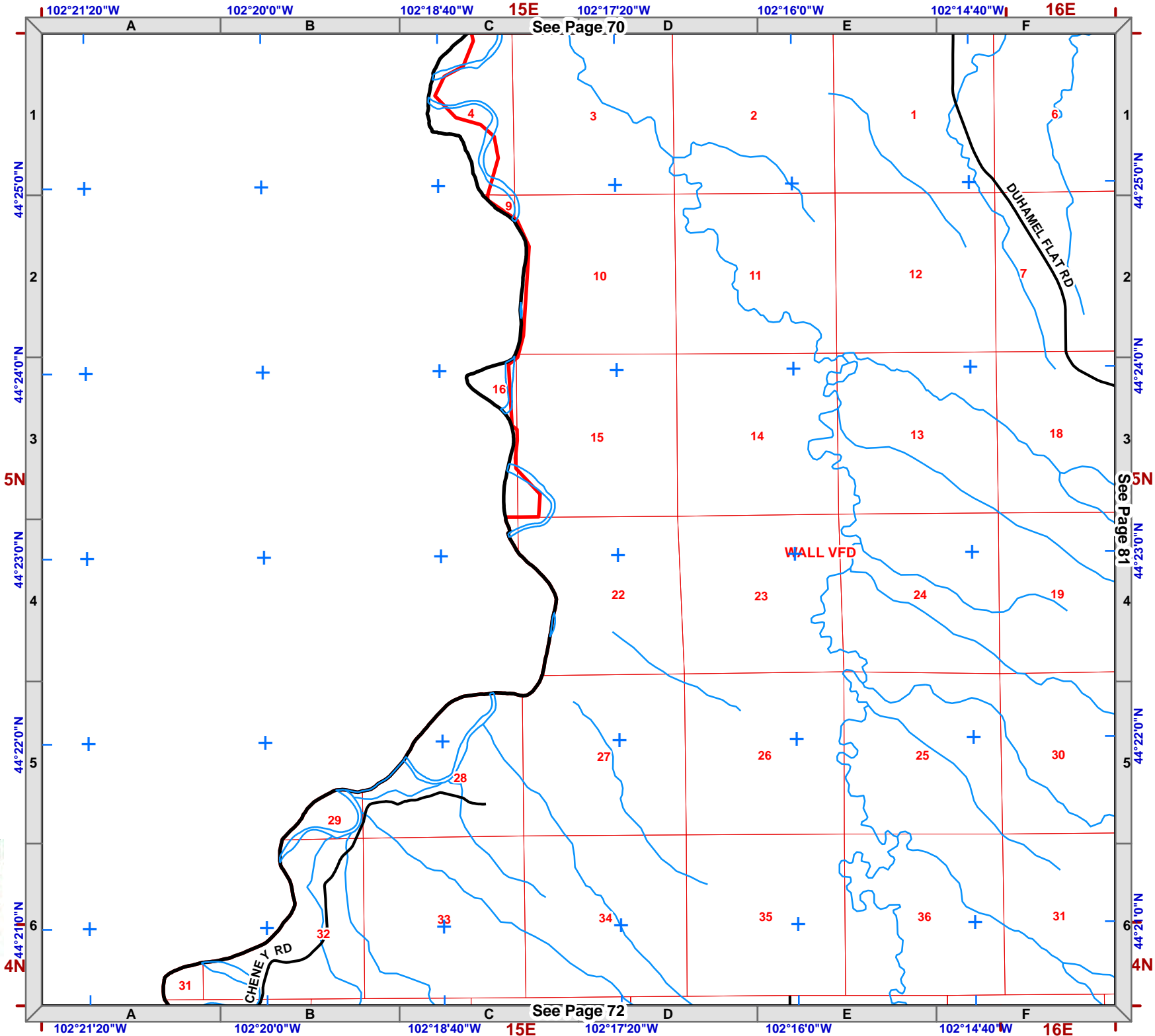
Legend

- Fire Station
- Stream
- PC Roads**
 - Interstate
 - Paved
 - Gravel
- USFS Roads**
 - System
 - Non System
 - USFS Motorized Trails
 - USFS Recreation Trails
- County Boundary
- Fire Districts
- Municipality

Non-System Forest Service roads may not be suitable for vehicular travel.



Index Map
Pennington County

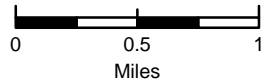




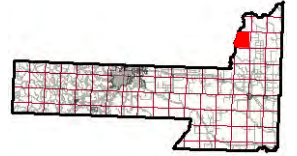
Legend

- Fire Station
- Stream
- PC Roads**
 - Interstate
 - Paved
 - Gravel
- USFS Roads**
 - System
 - Non System
 - USFS Motorized Trails
 - USFS Recreation Trails
- County Boundary
- Fire Districts
- Municipality

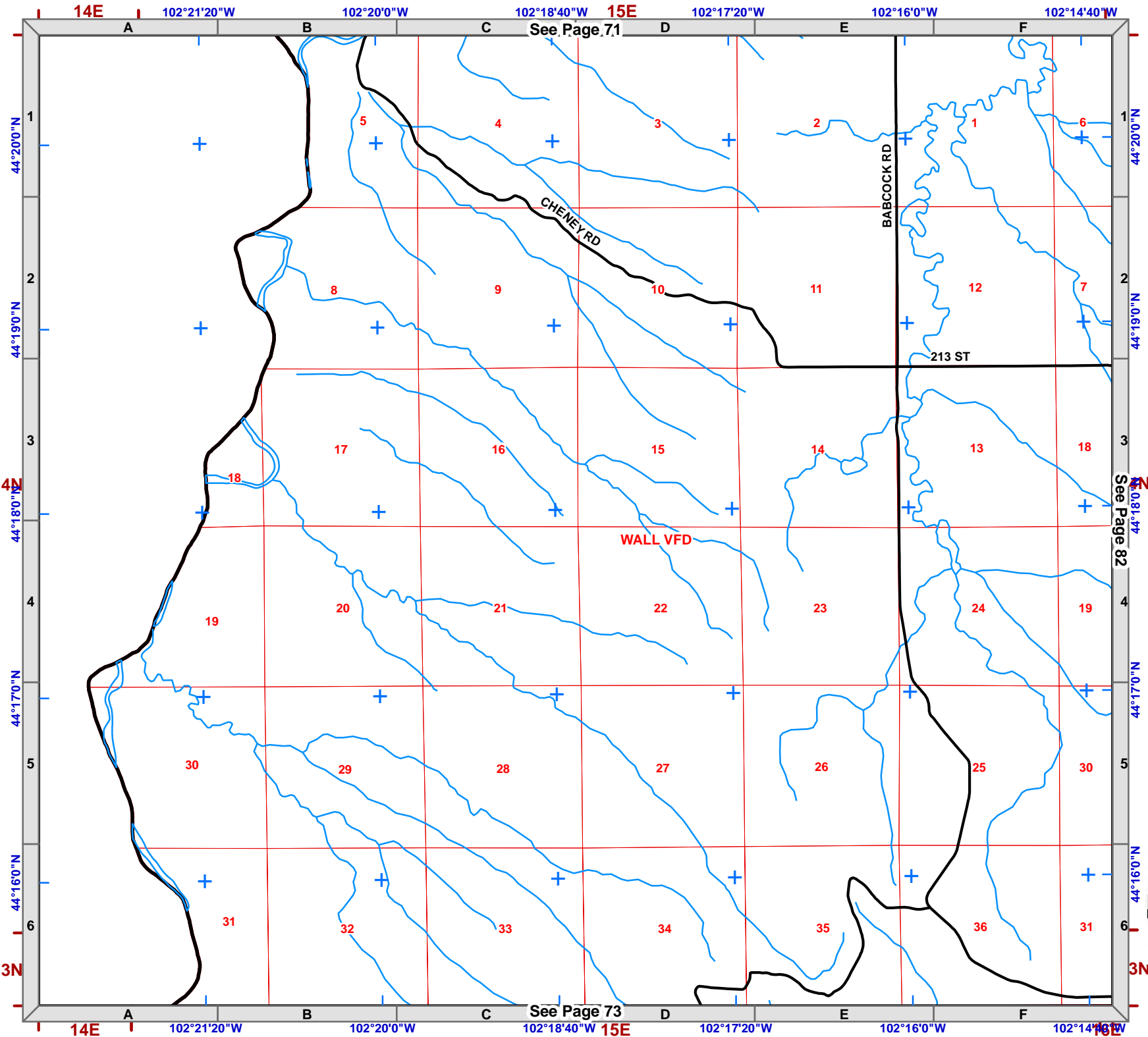
Non-System Forest Service roads may not be suitable for vehicular travel.



1:50,000
NAD83



Index Map
Pennington County



See Page 71

See Page 82

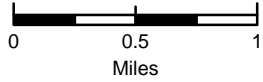
See Page 73



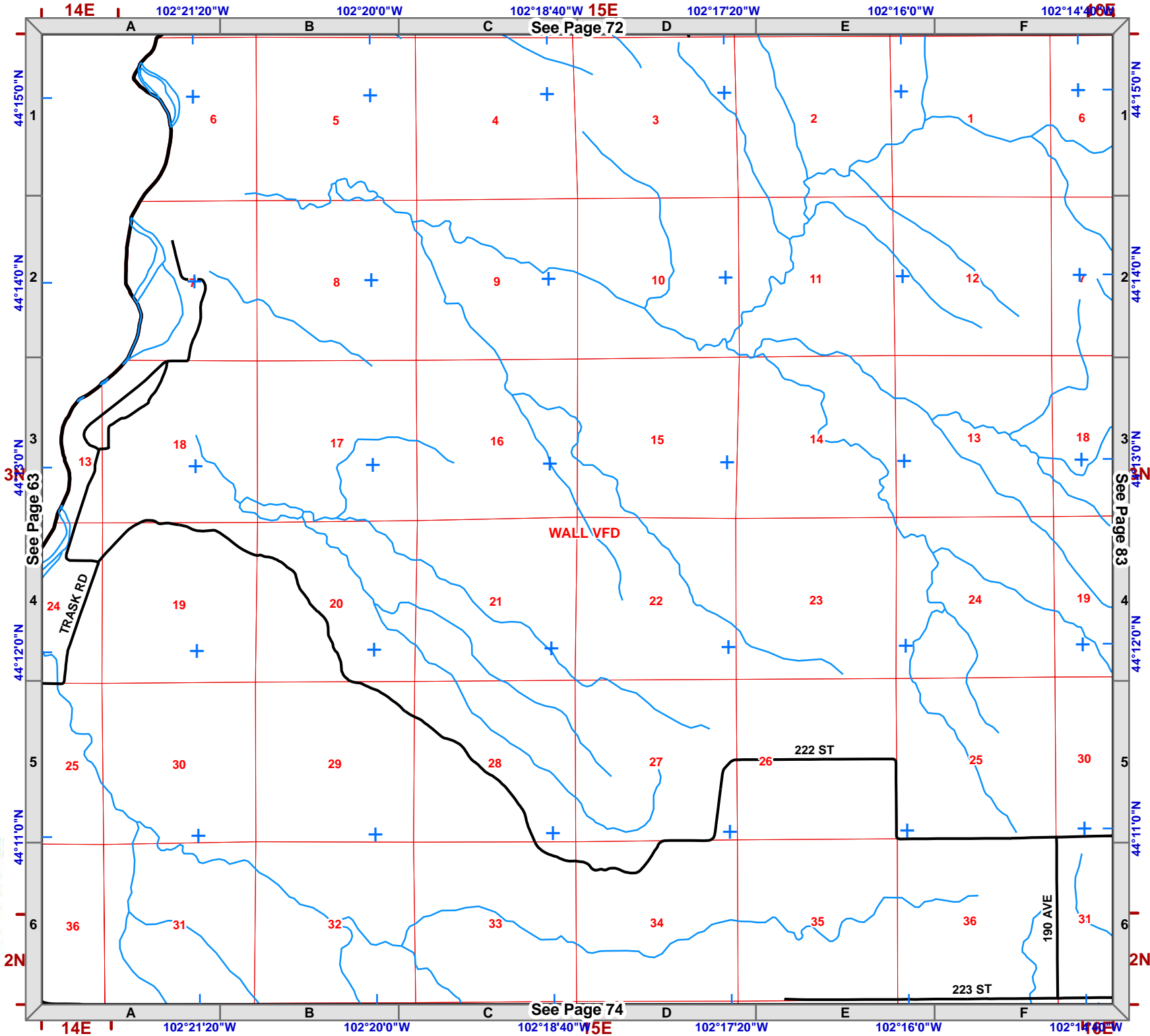
Legend

- Fire Station
- Stream
- PC Roads**
 - Interstate
 - Paved
 - Gravel
- USFS Roads**
 - System
 - Non System
 - USFS Motorized Trails
 - USFS Recreation Trails
- County Boundary
- Fire Districts
- Municipality

Non-System Forest Service roads may not be suitable for vehicular travel.



Index Map
Pennington County


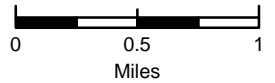




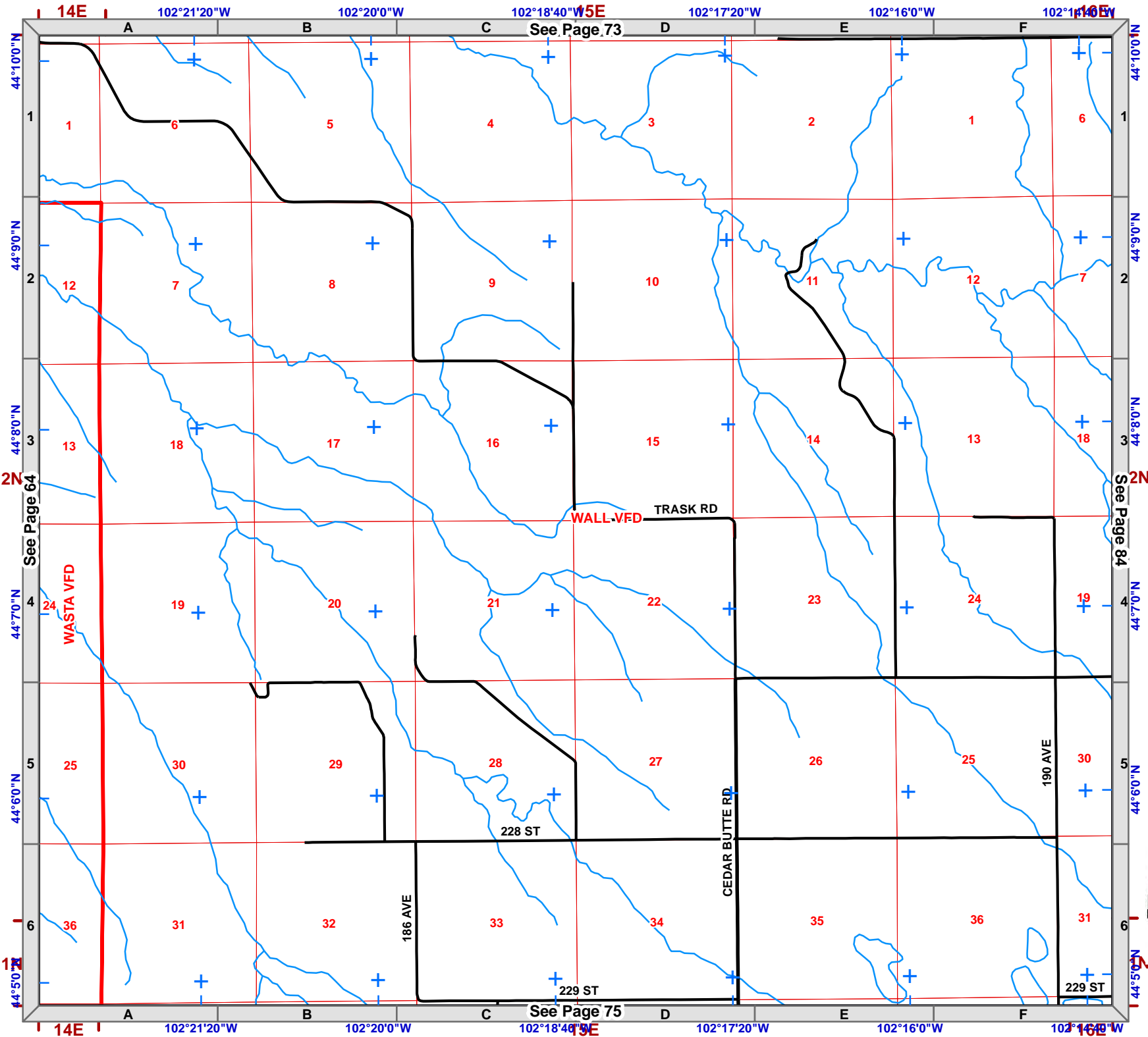
Legend

- (F) Fire Station
- Stream
- PC Roads**
 - Interstate
 - Paved
 - Gravel
- USFS Roads**
 - System
 - Non System
 - USFS Motorized Trails
 - USFS Recreation Trails
- County Boundary
- Fire Districts
- Municipality

Non-System Forest Service roads may not be suitable for vehicular travel.



Index Map
Pennington County

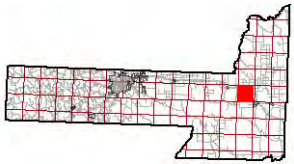
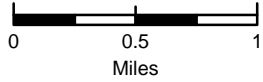




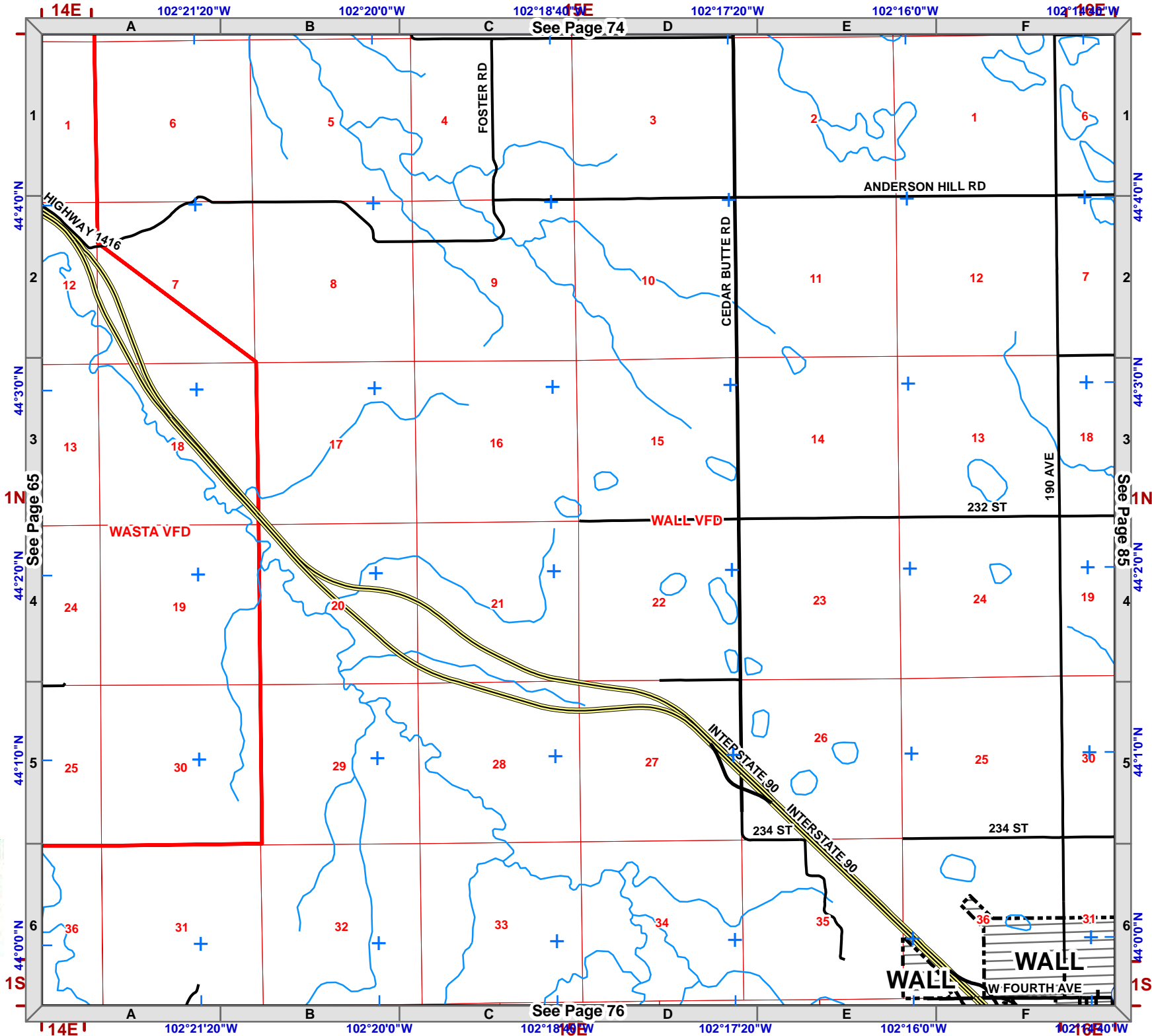
Legend

- Fire Station
- Stream
- PC Roads**
 - Interstate
 - Paved
 - Gravel
- USFS Roads**
 - System
 - Non System
 - USFS Motorized Trails
 - USFS Recreation Trails
- County Boundary
- Fire Districts
- Municipality

Non-System Forest Service roads may not be suitable for vehicular travel.



Index Map
Pennington County

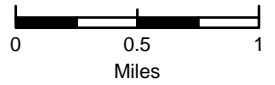




Legend

- Fire Station
- Stream
- PC Roads**
 - Interstate
 - Paved
 - Gravel
- USFS Roads**
 - System
 - Non System
 - USFS Motorized Trails
 - USFS Recreation Trails
- County Boundary
- Fire Districts
- Municipality

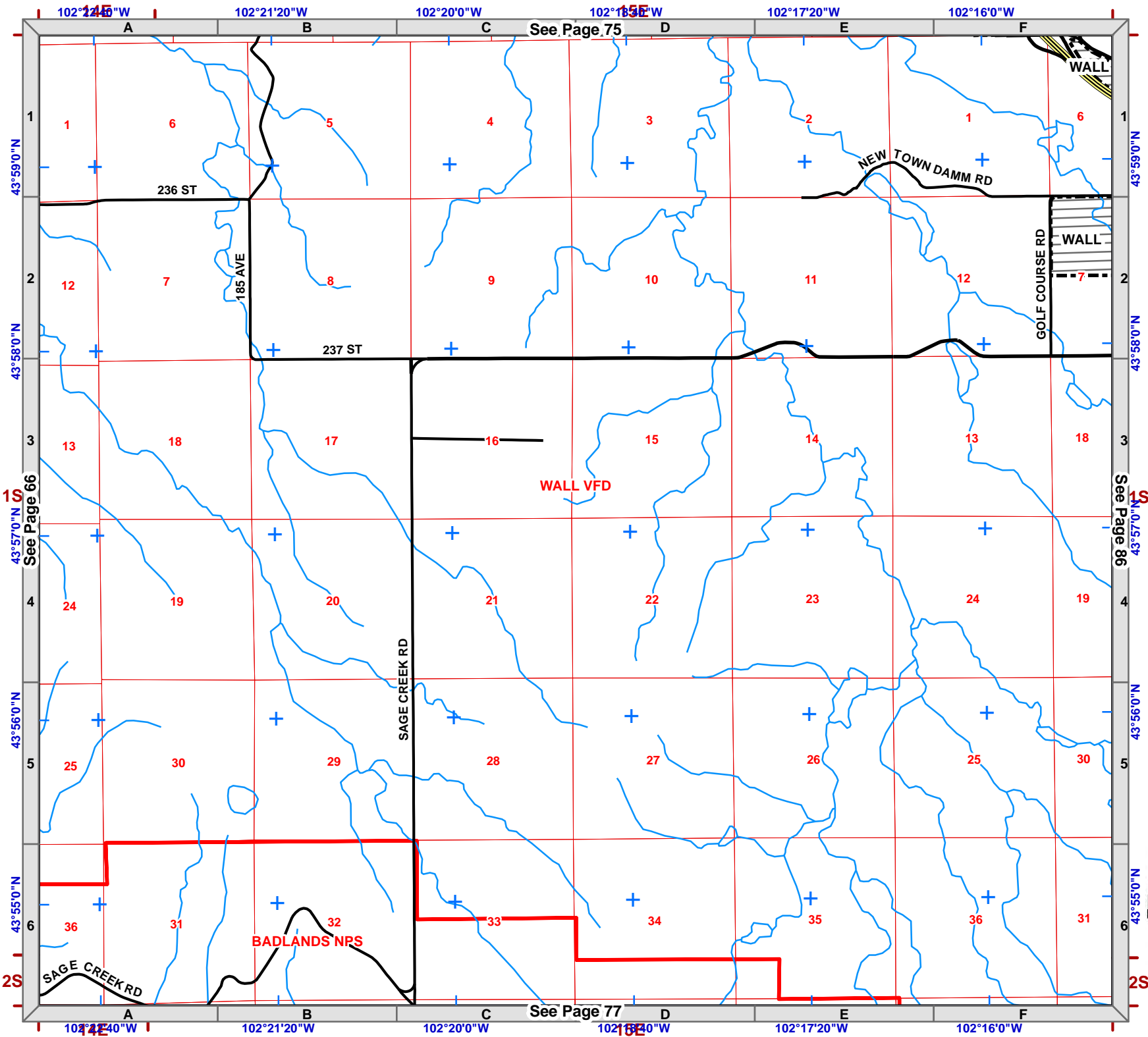
Non-System Forest Service roads may not be suitable for vehicular travel.



1:50,000
NAD83



Index Map
Pennington County

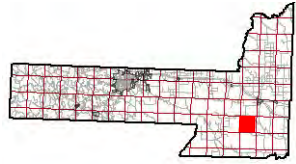
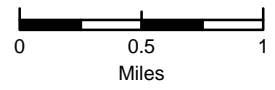




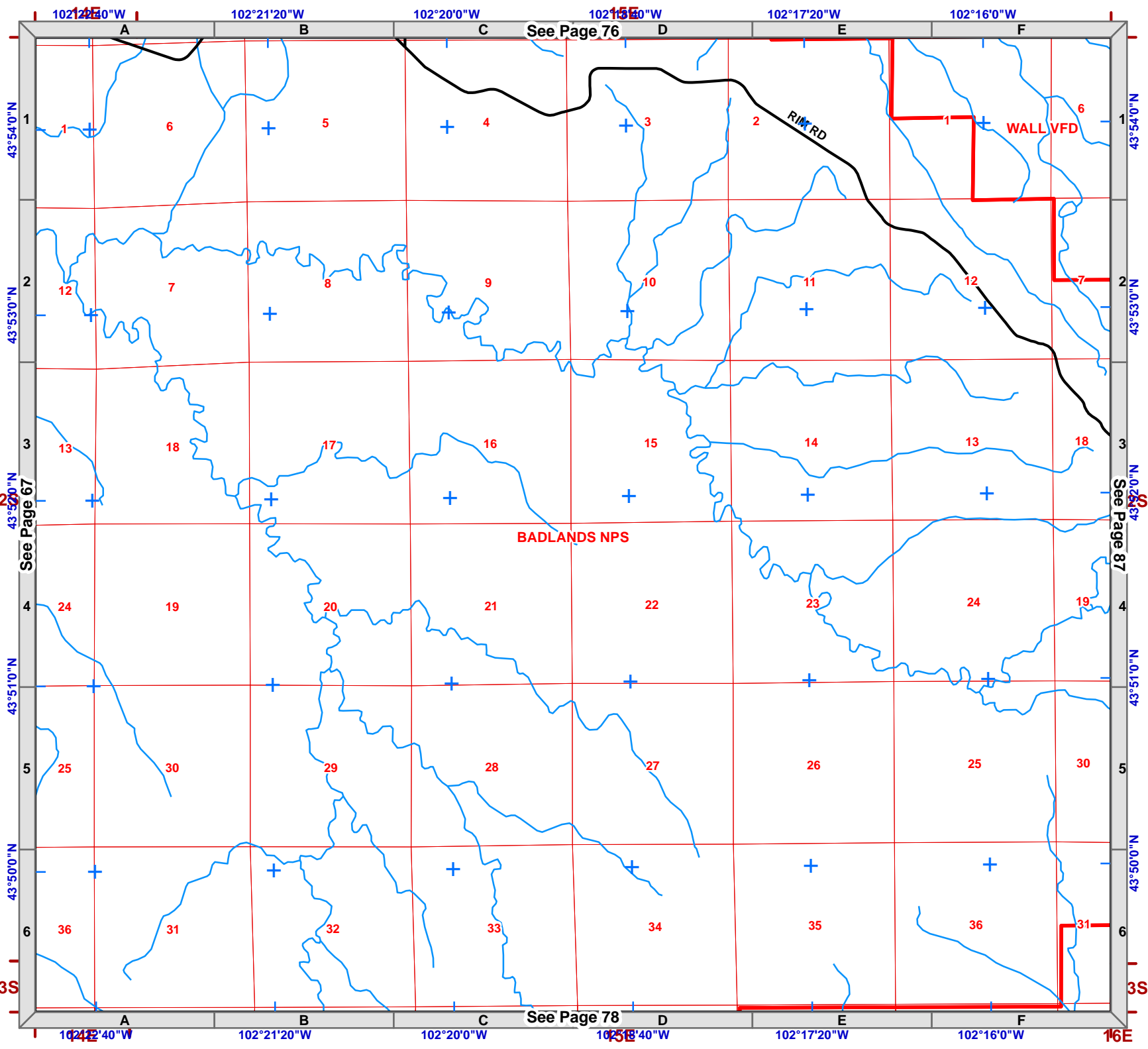
Legend

- Fire Station
- Stream
- PC Roads**
 - Interstate
 - Paved
 - Gravel
- USFS Roads**
 - System
 - Non System
 - USFS Motorized Trails
 - USFS Recreation Trails
- County Boundary
- Fire Districts
- Municipality

Non-System Forest Service roads may not be suitable for vehicular travel.



Index Map
Pennington County

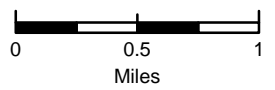




Legend

- Fire Station
- Stream
- PC Roads**
 - Interstate
 - Paved
 - Gravel
- USFS Roads**
 - System
 - Non System
 - USFS Motorized Trails
 - USFS Recreation Trails
- County Boundary
- Fire Districts
- Municipality

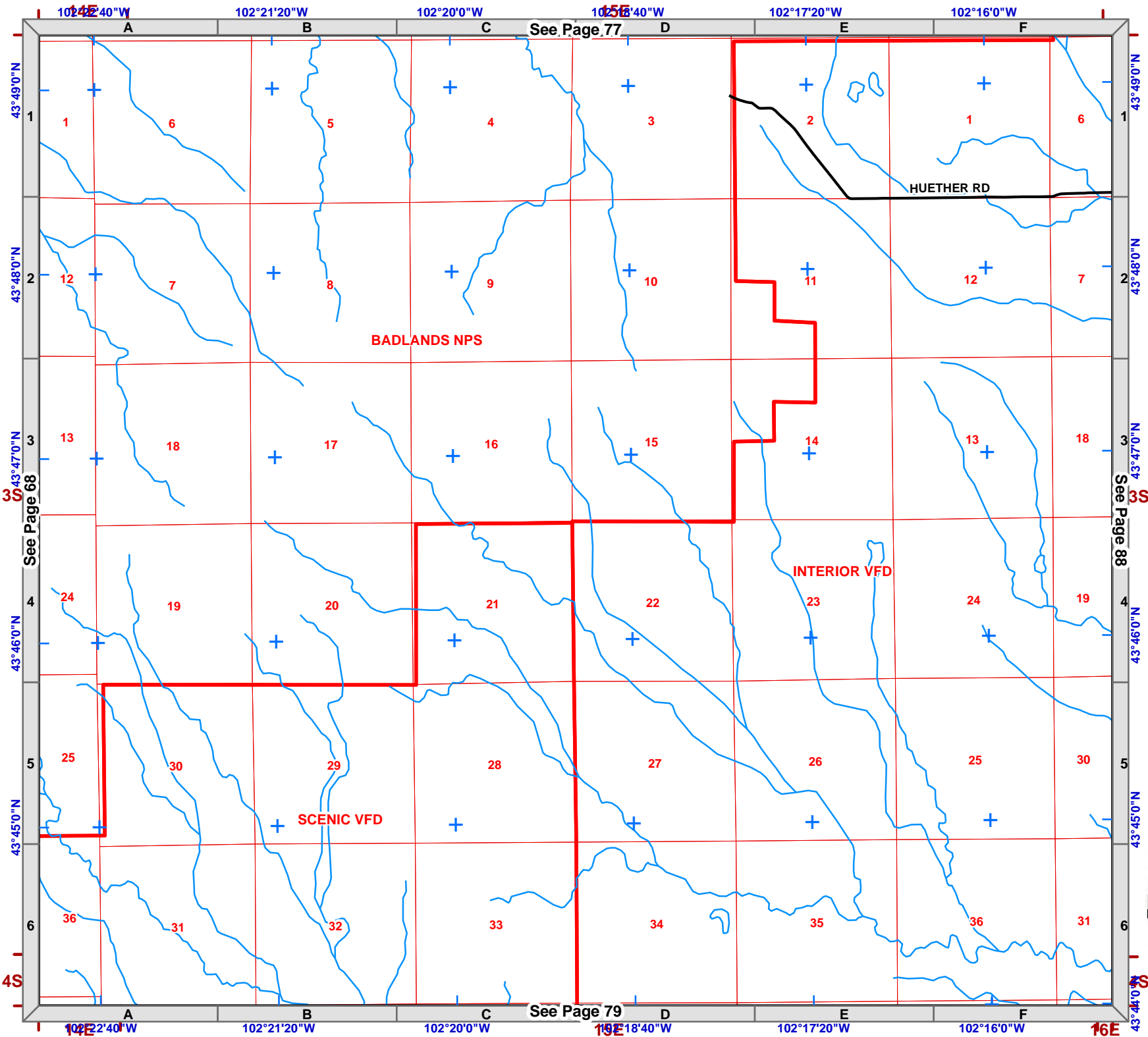
Non-System Forest Service roads may not be suitable for vehicular travel.



1:50,000
NAD83



Index Map
Pennington County



See Page 77

See Page 79

See Page 68

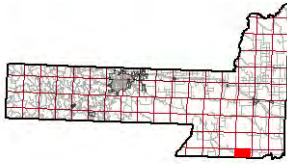
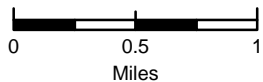
See Page 88



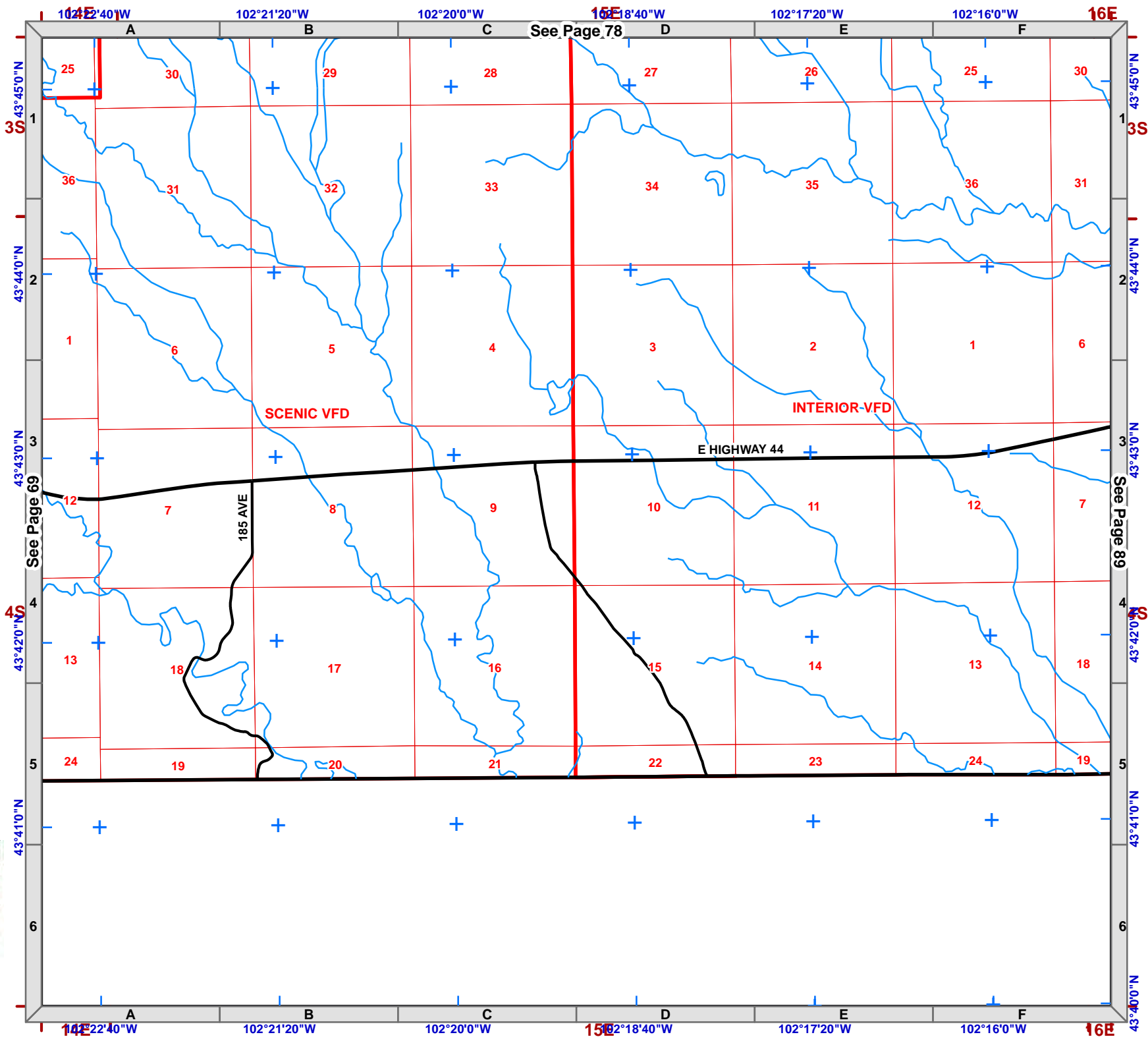
Legend

- Fire Station
- Stream
- PC Roads**
 - Interstate
 - Paved
 - Gravel
- USFS Roads**
 - System
 - Non System
 - USFS Motorized Trails
 - USFS Recreation Trails
 - County Boundary
 - Fire Districts
 - Municipality

Non-System Forest Service roads may not be suitable for vehicular travel.



Index Map
Pennington County

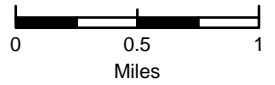




Legend

- Fire Station
- Stream
- PC Roads**
 - Interstate
 - Paved
 - Gravel
- USFS Roads**
 - System
 - Non System
 - USFS Motorized Trails
 - USFS Recreation Trails
- County Boundary
- Fire Districts
- Municipality

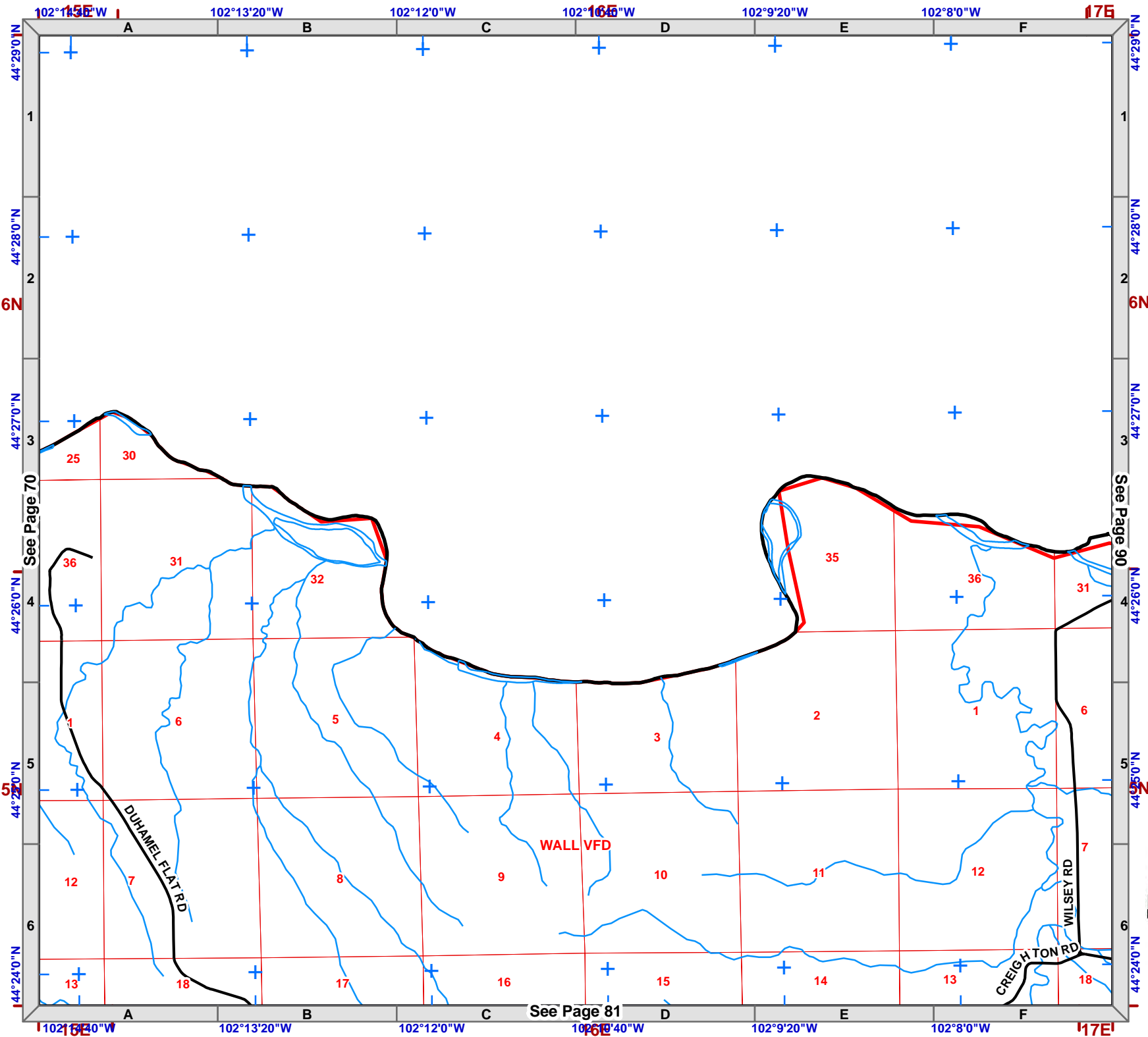
Non-System Forest Service roads may not be suitable for vehicular travel.



1:50,000
NAD83



Index Map
Pennington County



See Page 81

See Page 70

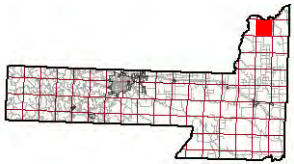
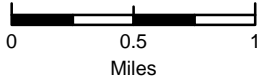
See Page 96



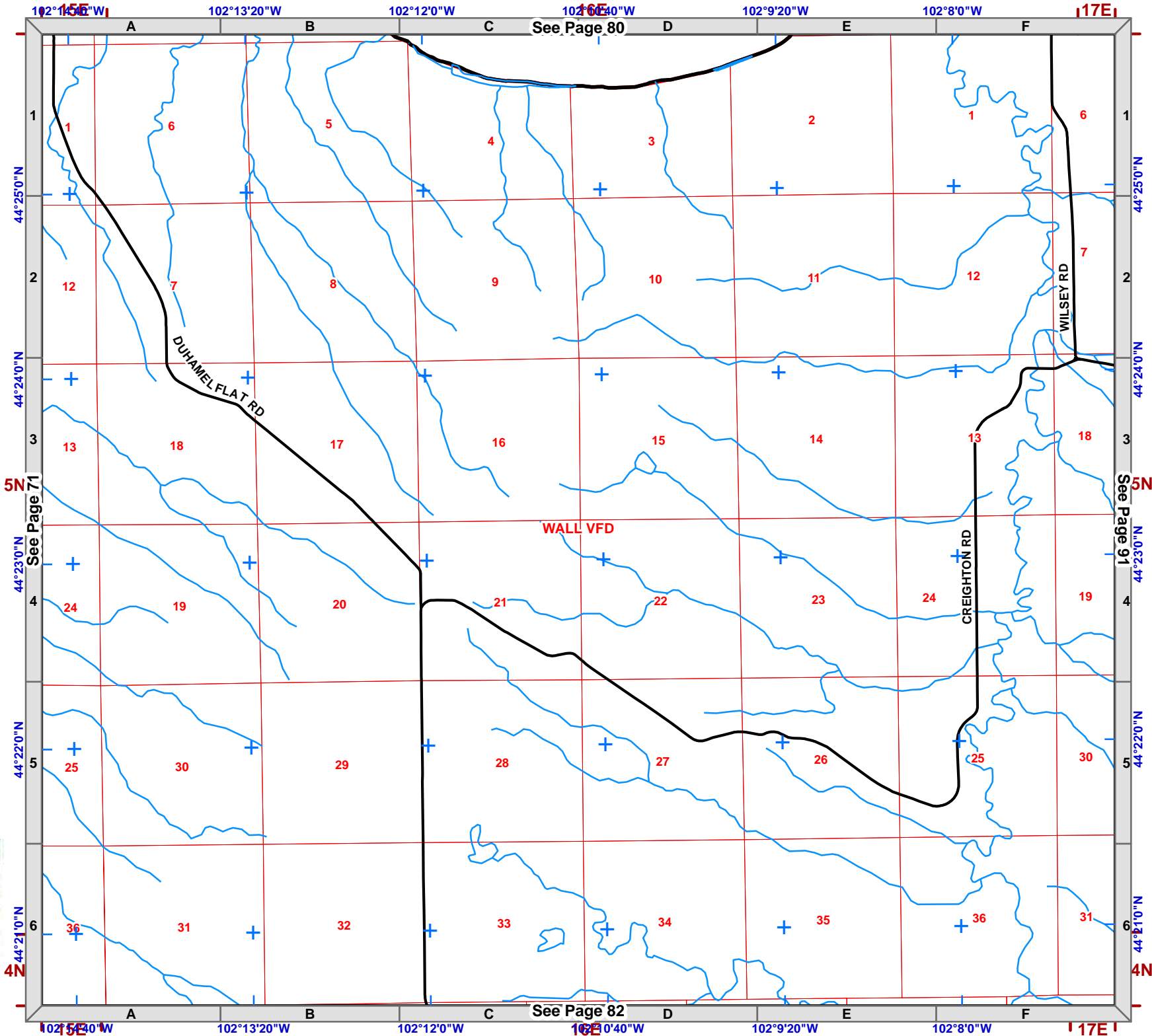
Legend

- Fire Station
- Stream
- PC Roads**
- Interstate
- Paved
- Gravel
- USFS Roads**
- System
- Non System
- USFS Motorized Trails
- USFS Recreation Trails
- County Boundary
- Fire Districts
- Municipality

Non-System Forest Service roads may not be suitable for vehicular travel.



Index Map
Pennington County

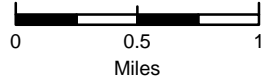




Legend

- Fire Station
- Stream
- PC Roads**
 - Interstate
 - Paved
 - Gravel
- USFS Roads**
 - System
 - Non System
 - USFS Motorized Trails
 - USFS Recreation Trails
- County Boundary
- Fire Districts
- Municipality

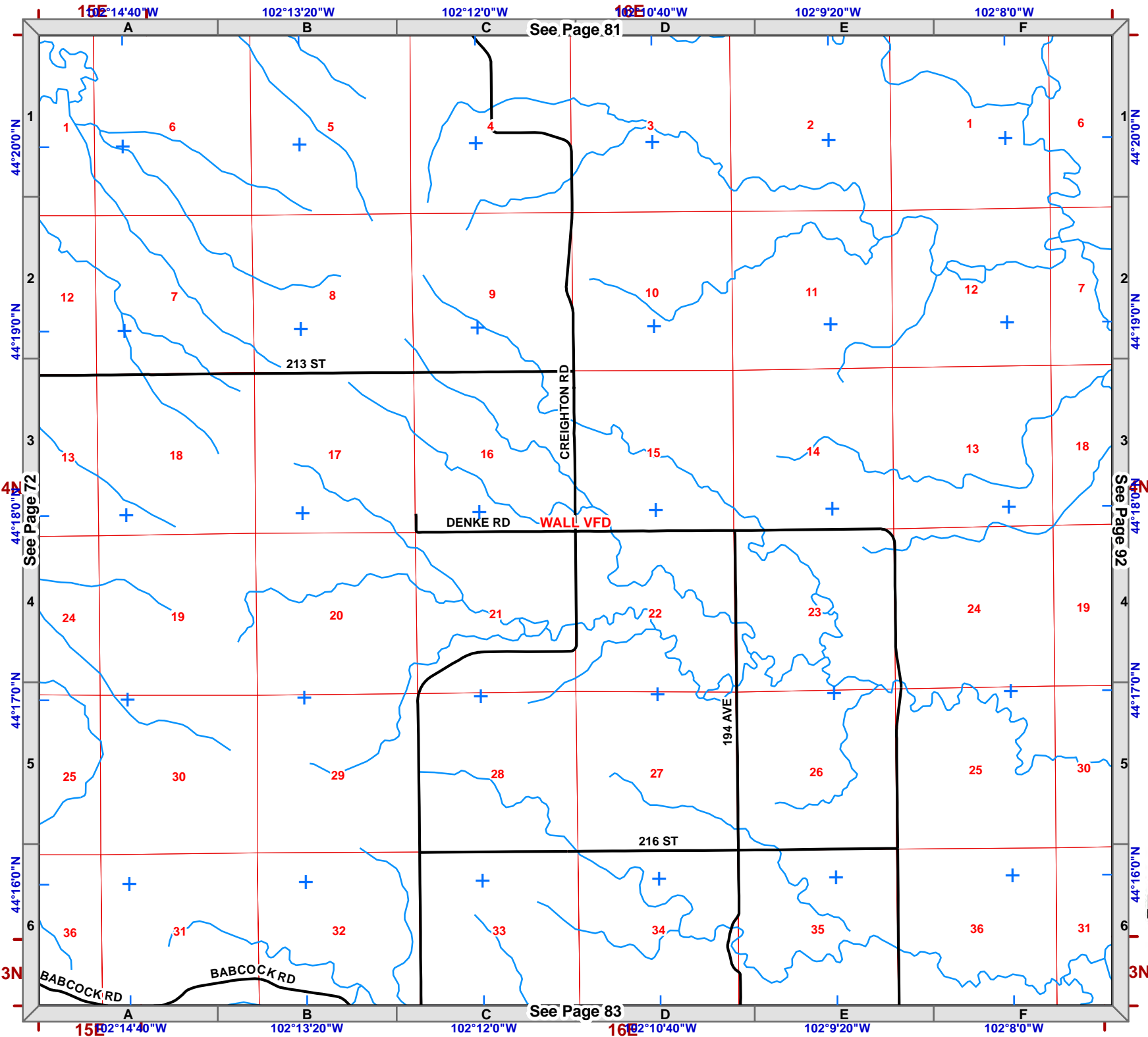
Non-System Forest Service roads may not be suitable for vehicular travel.



1:50,000
NAD83



Index Map
Pennington County



See Page 81

See Page 83

See Page 72

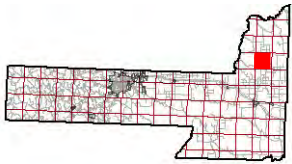
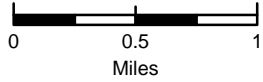
See Page 92



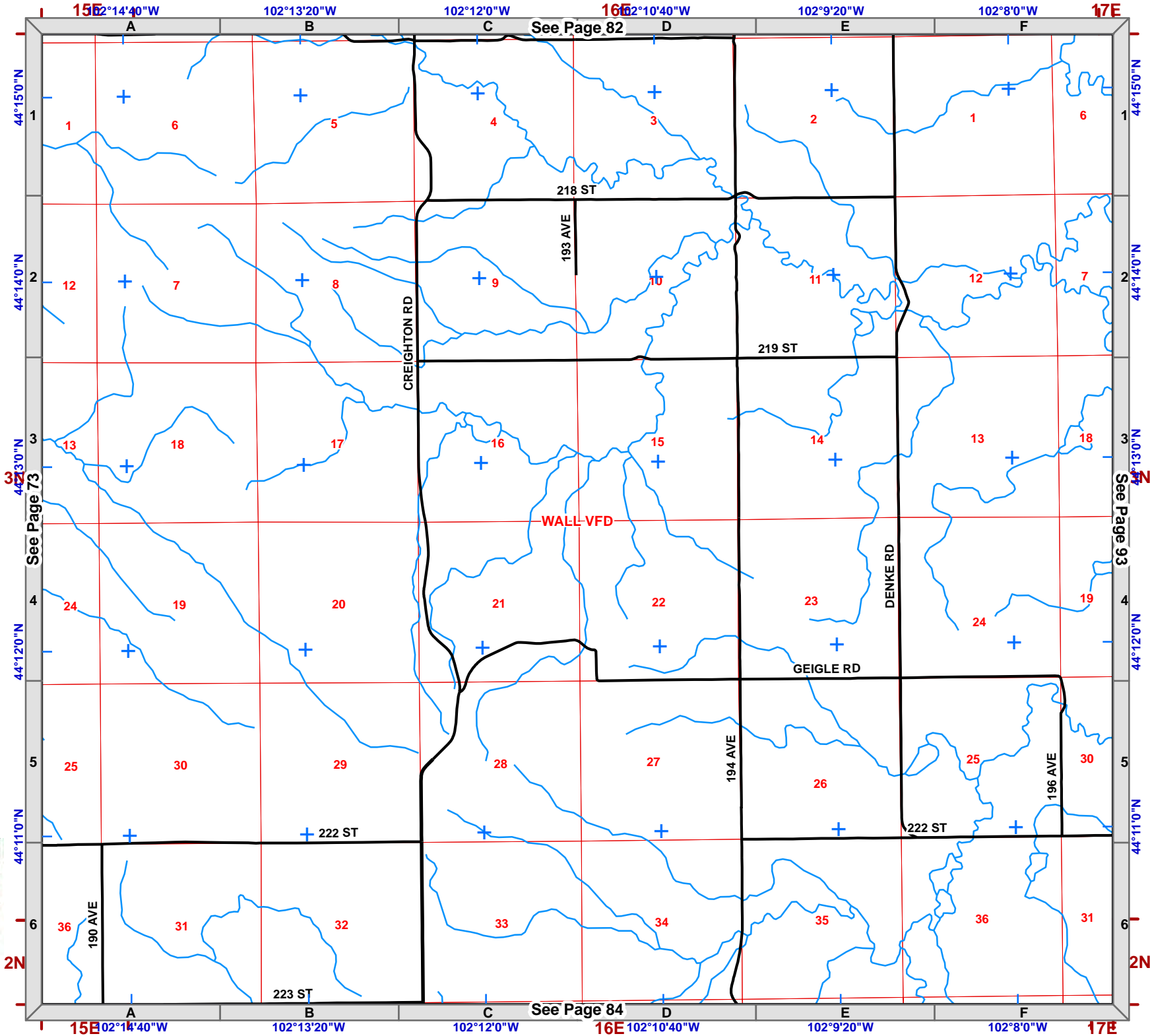
Legend

- Fire Station
- Stream
- PC Roads**
 - Interstate
 - Paved
 - Gravel
- USFS Roads**
 - System
 - Non System
 - USFS Motorized Trails
 - USFS Recreation Trails
- County Boundary
- Fire Districts
- Municipality

Non-System Forest Service roads may not be suitable for vehicular travel.



Index Map
Pennington County

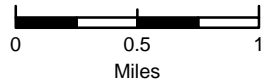




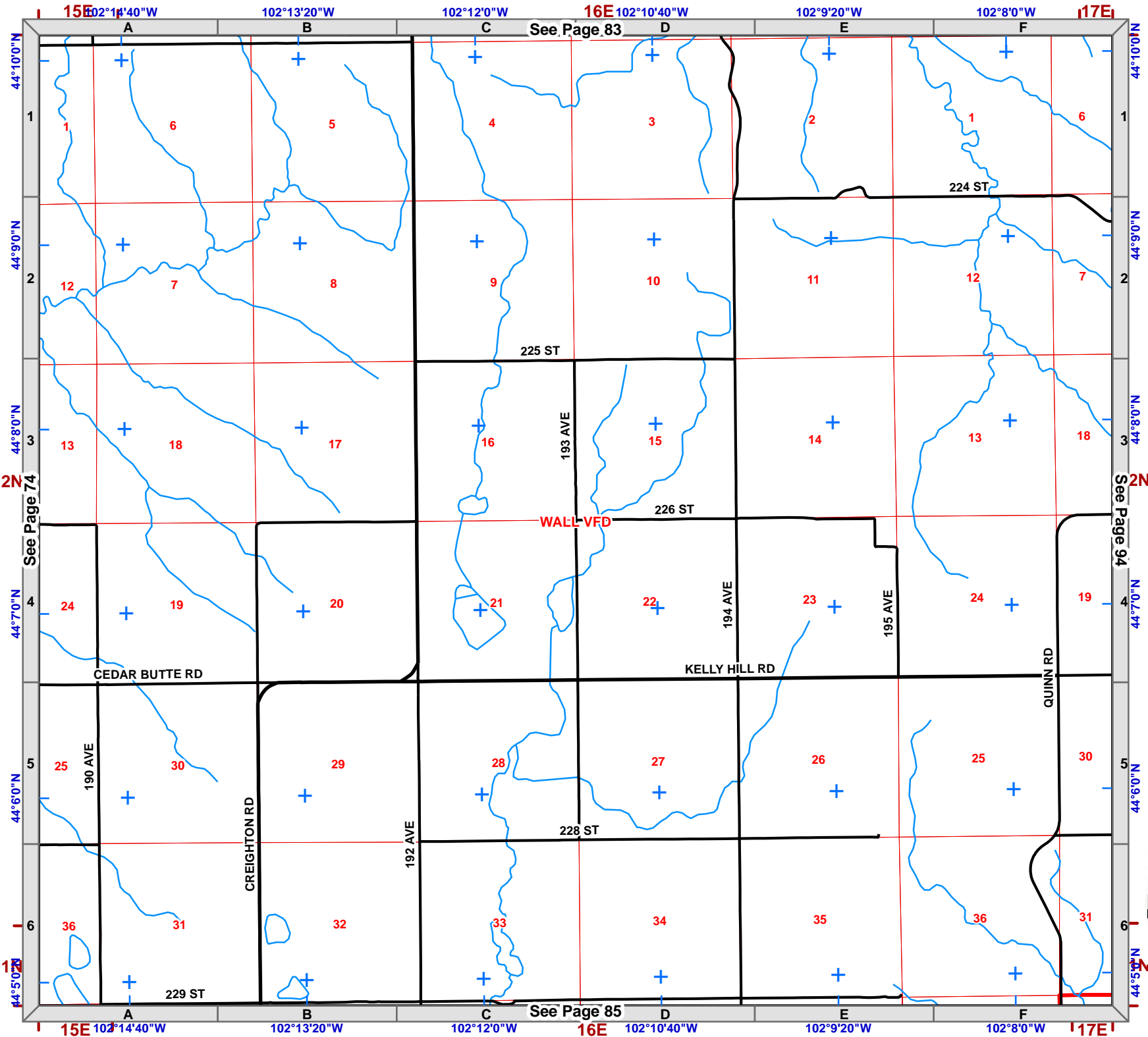
Legend

- Fire Station
- Stream
- PC Roads**
 - Interstate
 - Paved
 - Gravel
- USFS Roads**
 - System
 - Non System
 - USFS Motorized Trails
 - USFS Recreation Trails
- County Boundary
- Fire Districts
- Municipality

Non-System Forest Service roads may not be suitable for vehicular travel.



Index Map
Pennington County

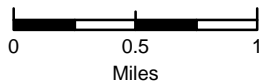




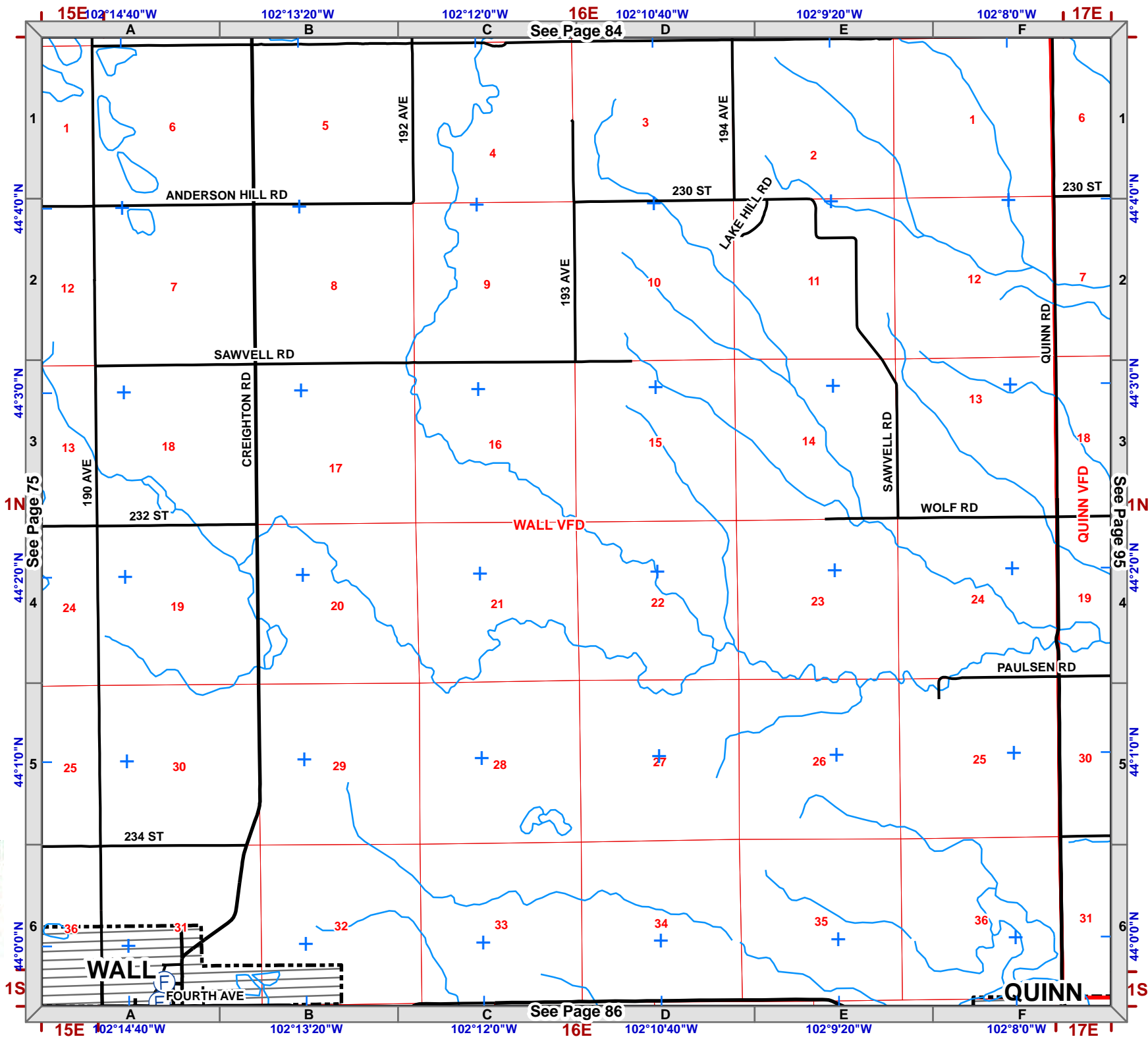
Legend

- Fire Station
- Stream
- PC Roads**
 - Interstate
 - Paved
 - Gravel
- USFS Roads**
 - System
 - Non System
 - USFS Motorized Trails
 - USFS Recreation Trails
- County Boundary
- Fire Districts
- Municipality

Non-System Forest Service roads may not be suitable for vehicular travel.



Index Map
Pennington County

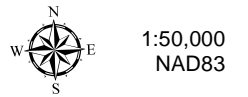
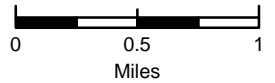




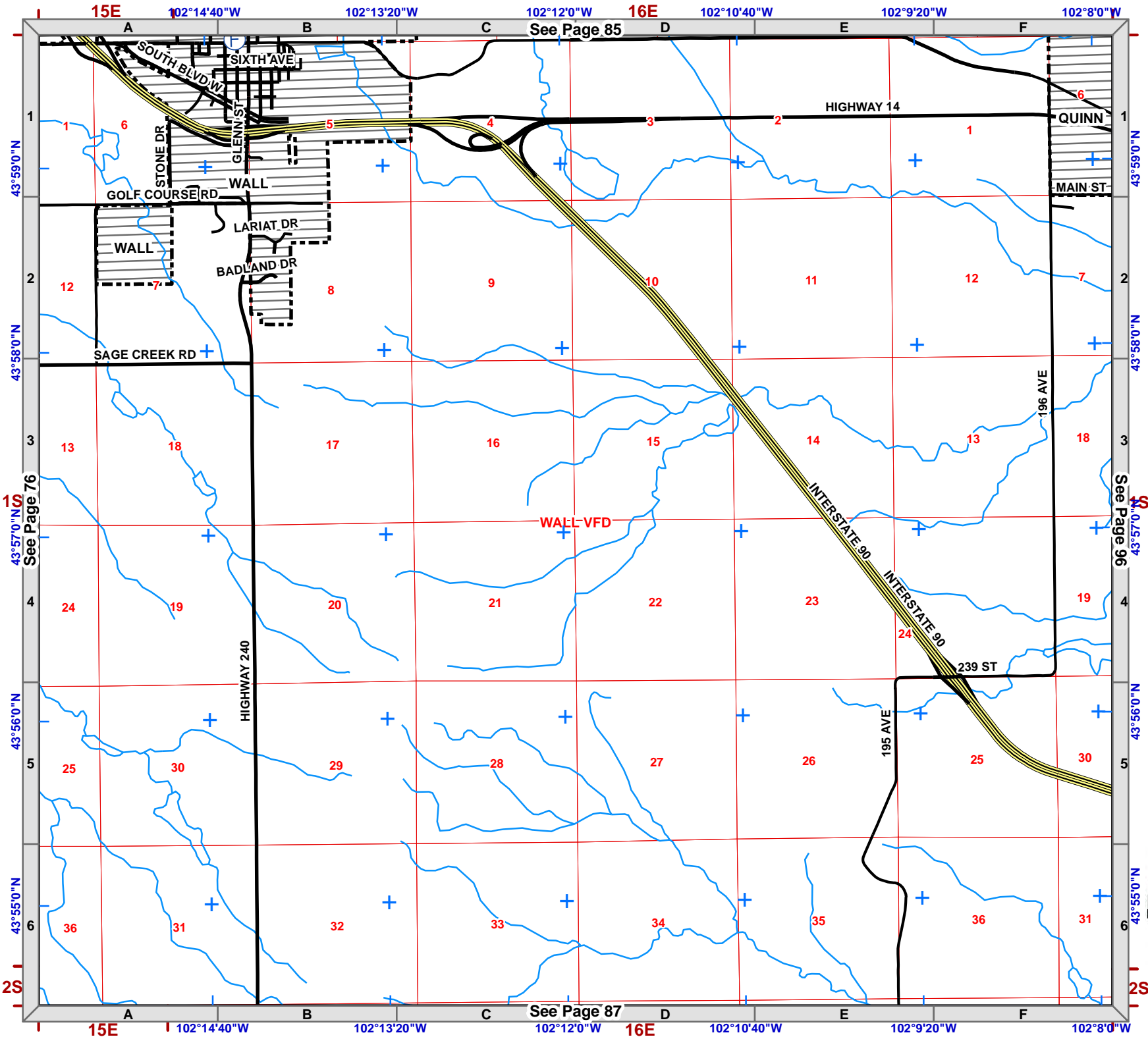
Legend

- Fire Station
- Stream
- PC Roads**
 - Interstate
 - Paved
 - Gravel
- USFS Roads**
 - System
 - Non System
 - USFS Motorized Trails
 - USFS Recreation Trails
- County Boundary
- Fire Districts
- Municipality

Non-System Forest Service roads may not be suitable for vehicular travel.



Index Map
Pennington County

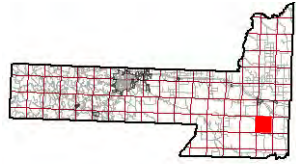
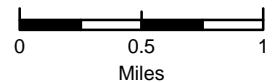




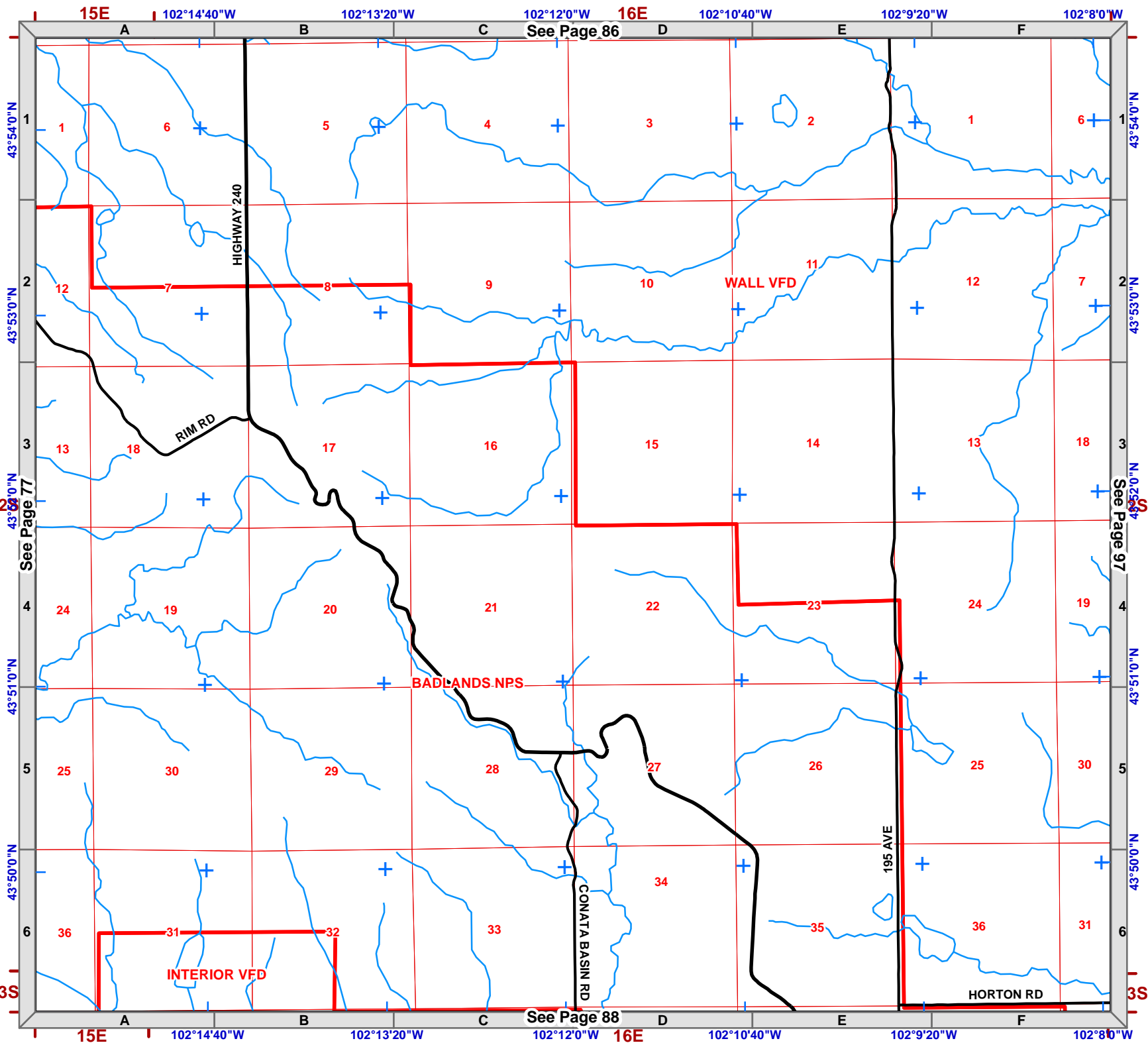
Legend

- Fire Station
- Stream
- PC Roads**
 - Interstate
 - Paved
 - Gravel
- USFS Roads**
 - System
 - Non System
 - USFS Motorized Trails
 - USFS Recreation Trails
- County Boundary
- Fire Districts
- Municipality

Non-System Forest Service roads may not be suitable for vehicular travel.



Index Map
Pennington County



See Page 86

See Page 77

See Page 97

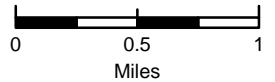
See Page 88



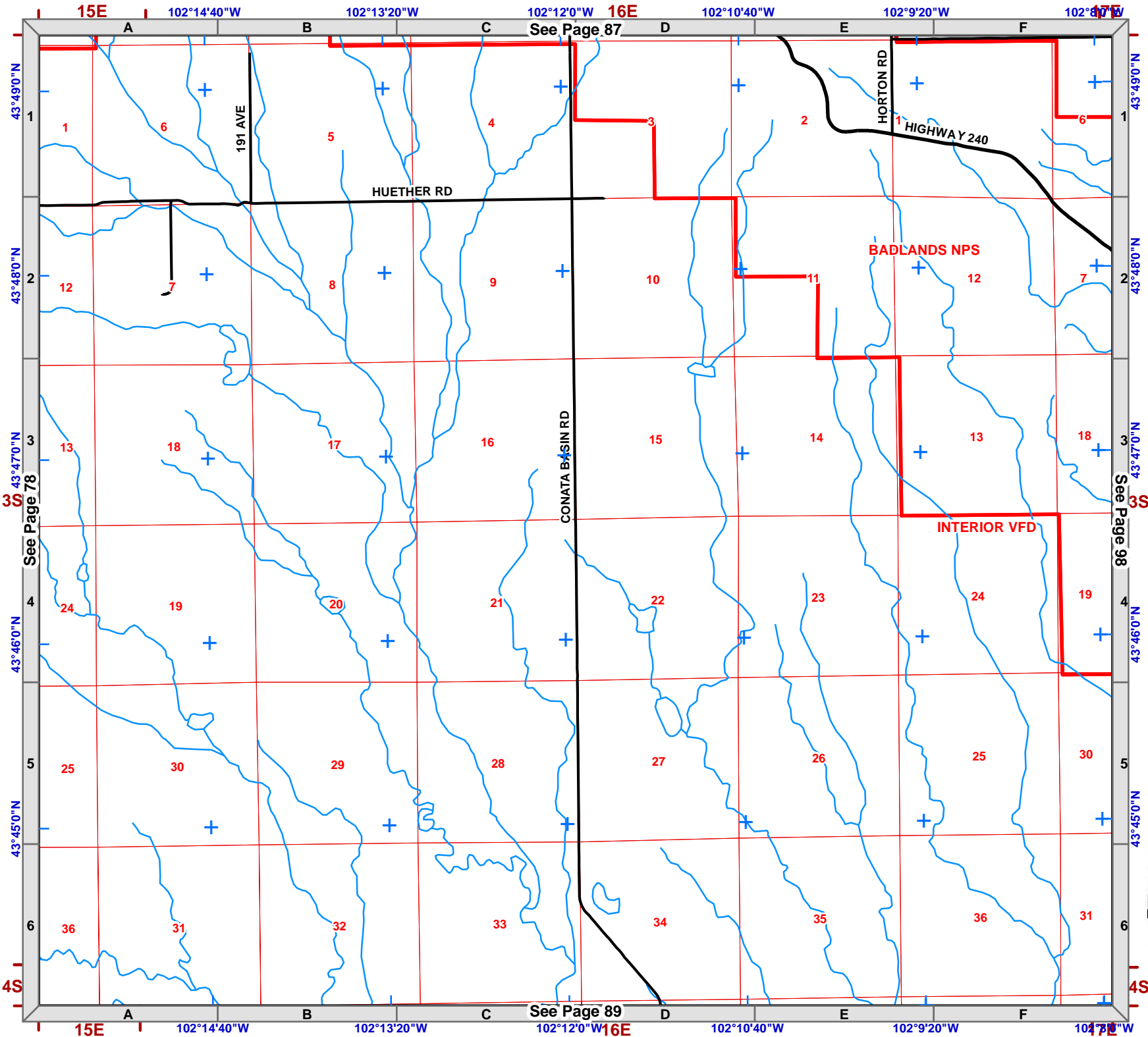
Legend

- Fire Station
- Stream
- PC Roads**
 - Interstate
 - Paved
 - Gravel
- USFS Roads**
 - System
 - Non System
 - USFS Motorized Trails
 - USFS Recreation Trails
- County Boundary
- Fire Districts
- Municipality

Non-System Forest Service roads may not be suitable for vehicular travel.



Index Map
Pennington County

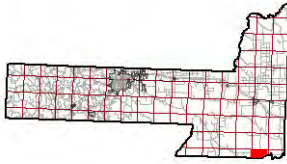
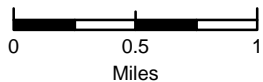




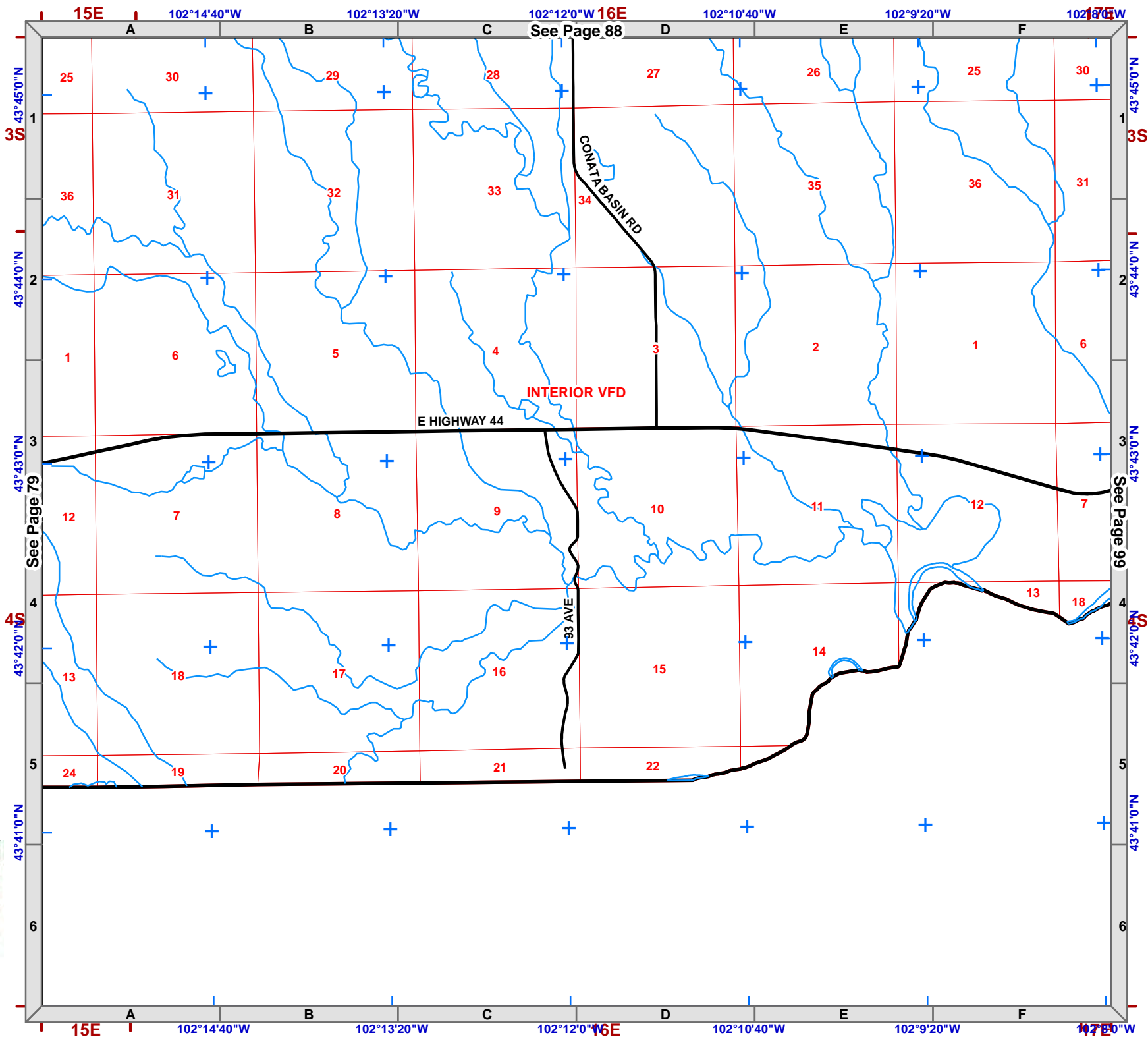
Legend

- Fire Station
- Stream
- PC Roads**
 - Interstate
 - Paved
 - Gravel
- USFS Roads**
 - System
 - Non System
 - USFS Motorized Trails
 - USFS Recreation Trails
- County Boundary
- Fire Districts
- Municipality

Non-System Forest Service roads may not be suitable for vehicular travel.



Index Map
Pennington County

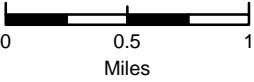




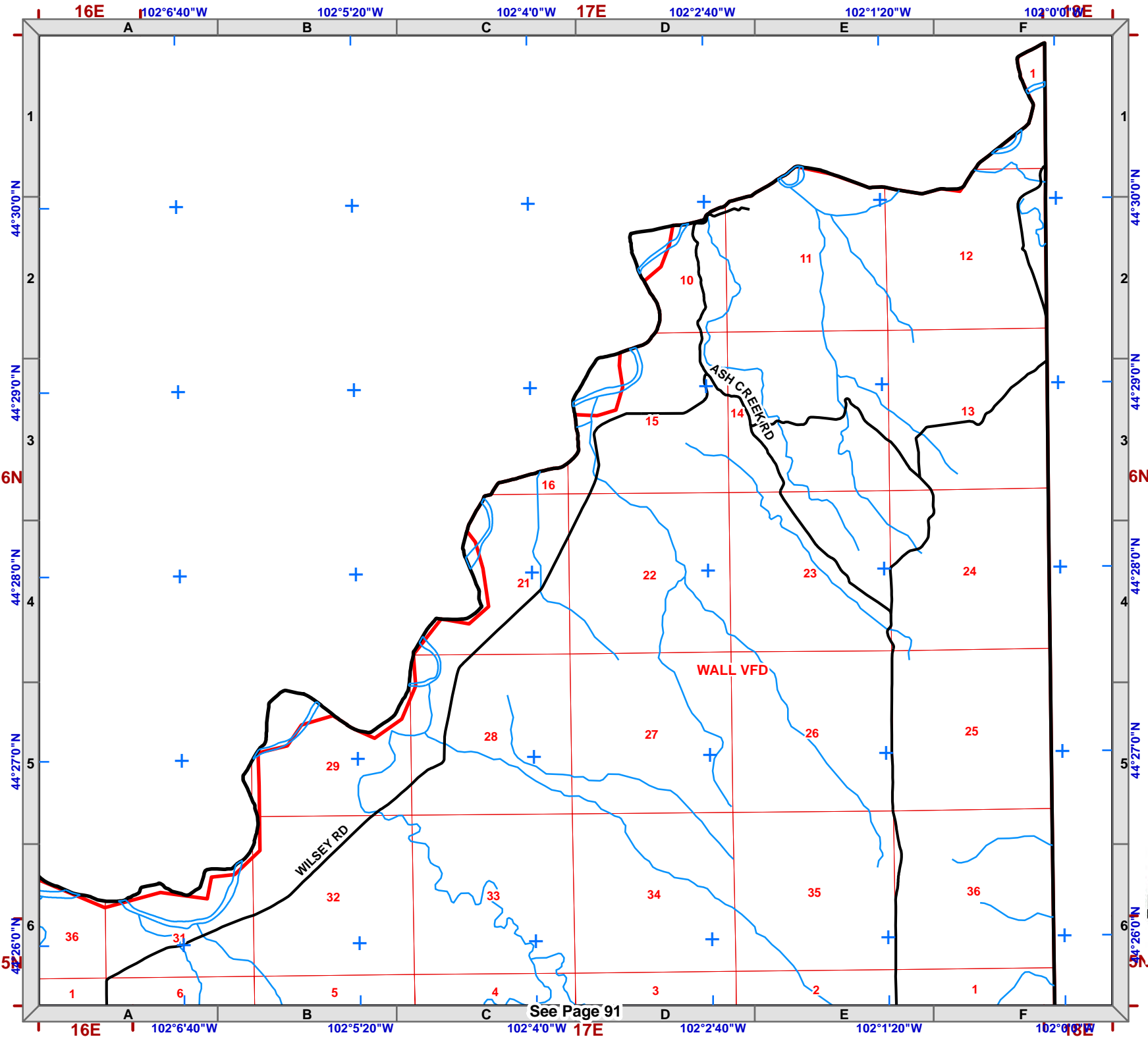
Legend

- Fire Station
- Stream
- PC Roads**
 - Interstate
 - Paved
 - Gravel
- USFS Roads**
 - System
 - Non System
 - USFS Motorized Trails
 - USFS Recreation Trails
- County Boundary
- Fire Districts
- Municipality

Non-System Forest Service roads may not be suitable for vehicular travel.



Index Map
Pennington County



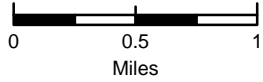
See Page 91



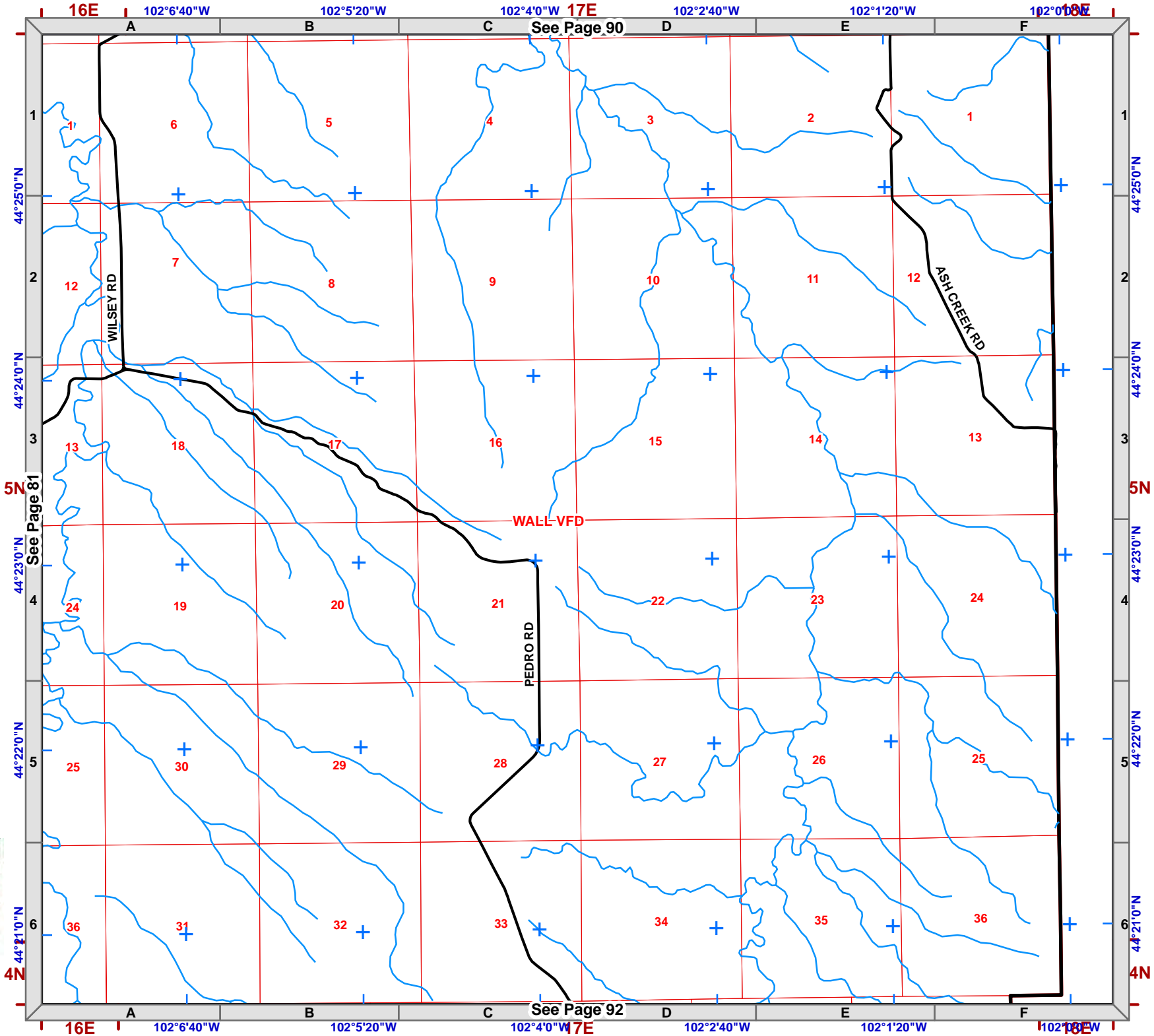
Legend

- Fire Station
- Stream
- PC Roads**
- Interstate
- Paved
- Gravel
- USFS Roads**
- System
- Non System
- USFS Motorized Trails
- USFS Recreation Trails
- County Boundary
- Fire Districts
- Municipality

Non-System Forest Service roads may not be suitable for vehicular travel.



Index Map
Pennington County

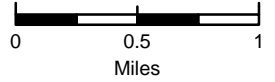




Legend

- Fire Station
- Stream
- PC Roads**
 - Interstate
 - Paved
 - Gravel
- USFS Roads**
 - System
 - Non System
 - USFS Motorized Trails
 - USFS Recreation Trails
- County Boundary
- Fire Districts
- Municipality

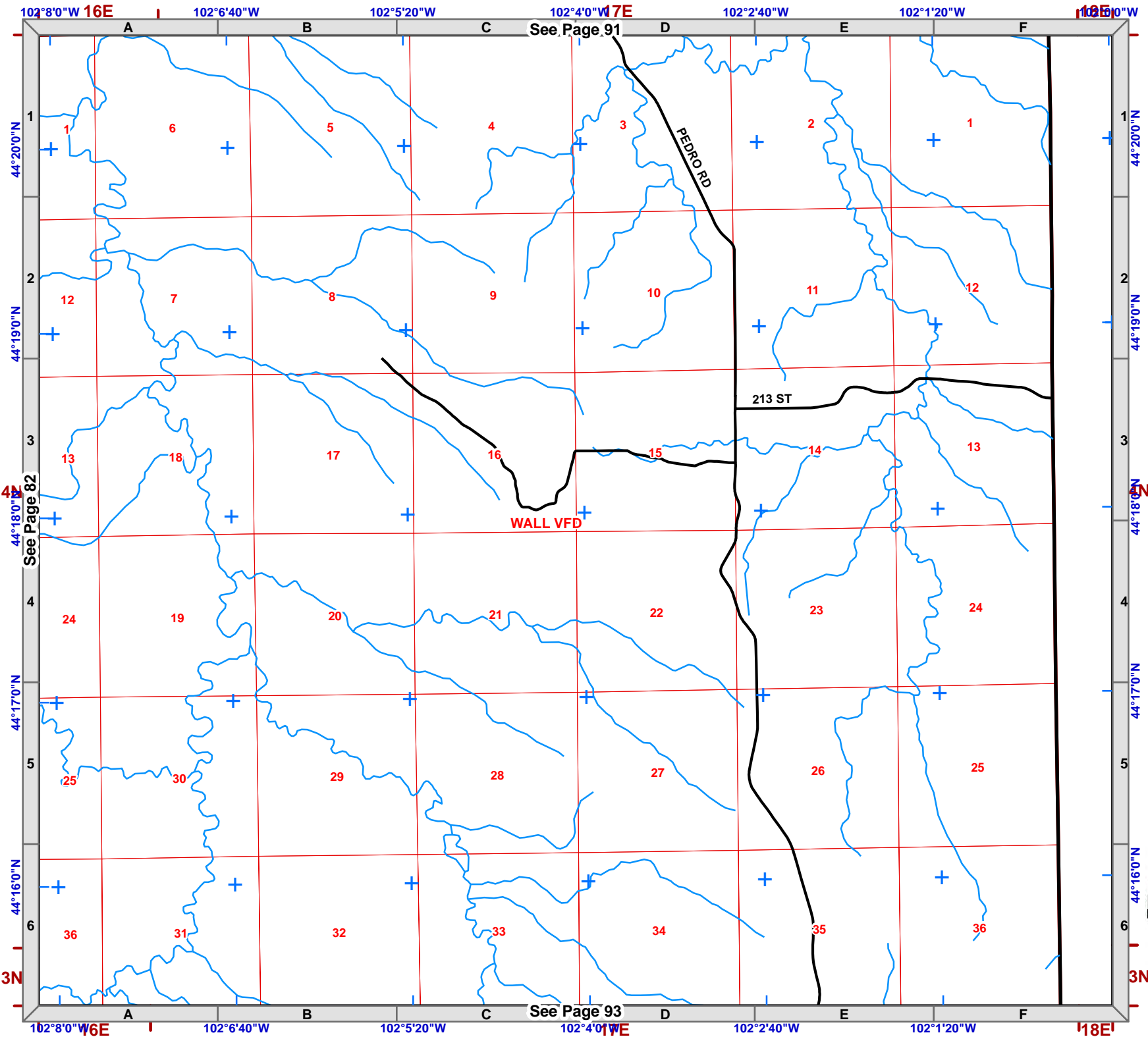
Non-System Forest Service roads may not be suitable for vehicular travel.



1:50,000
NAD83



Index Map
Pennington County

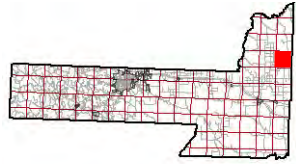

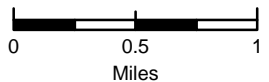




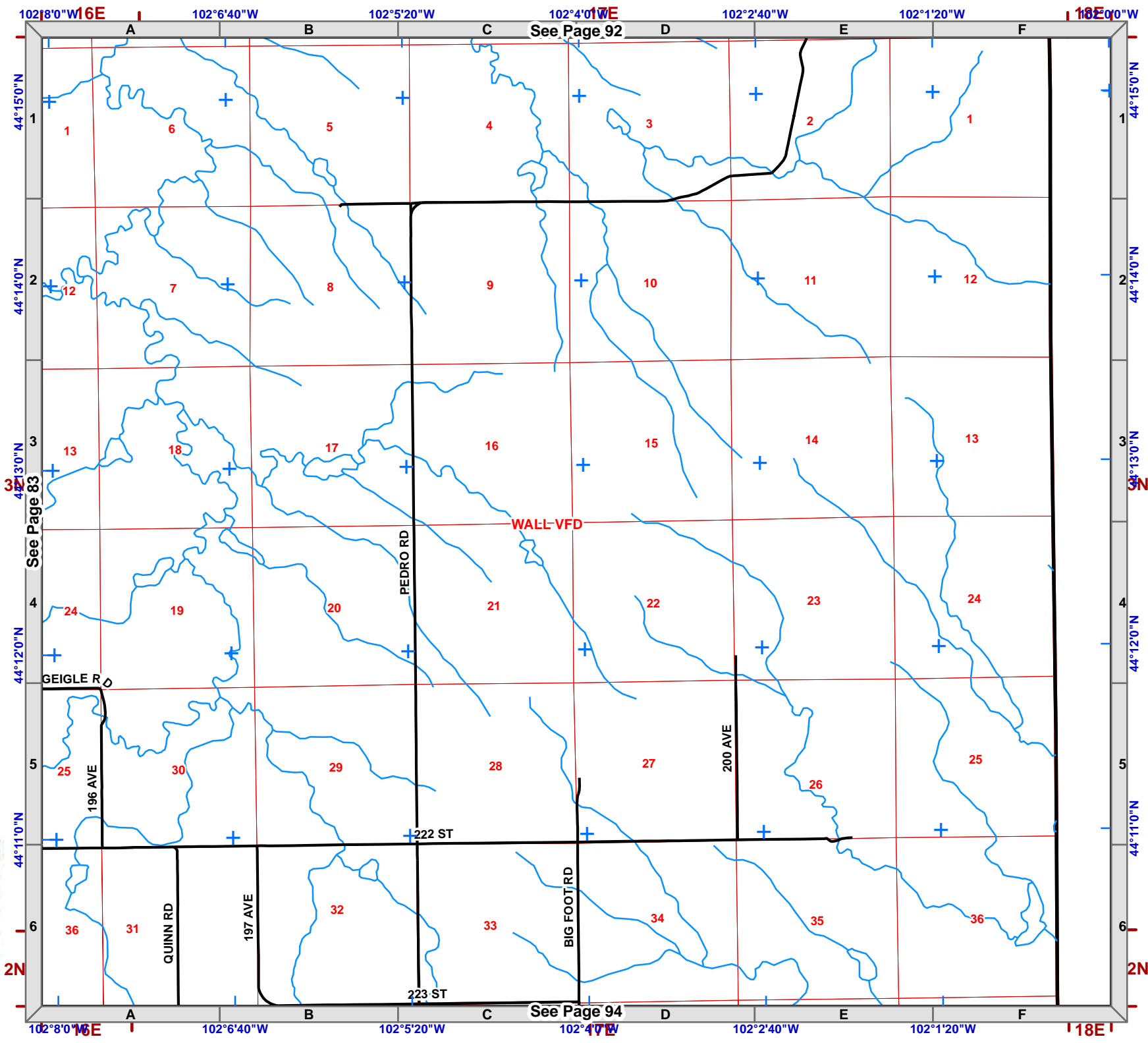
Legend

- Fire Station
- Stream
- PC Roads**
 - Interstate
 - Paved
 - Gravel
- USFS Roads**
 - System
 - Non System
 - USFS Motorized Trails
 - USFS Recreation Trails
- County Boundary
- Fire Districts
- Municipality

Non-System Forest Service roads may not be suitable for vehicular travel.



Index Map
Pennington County


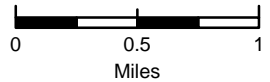




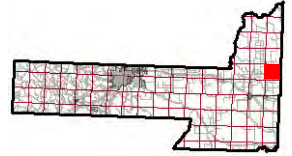
Legend

- Fire Station
- Stream
- PC Roads**
 - Interstate
 - Paved
 - Gravel
- USFS Roads**
 - System
 - Non System
 - USFS Motorized Trails
 - USFS Recreation Trails
- County Boundary
- Fire Districts
- Municipality

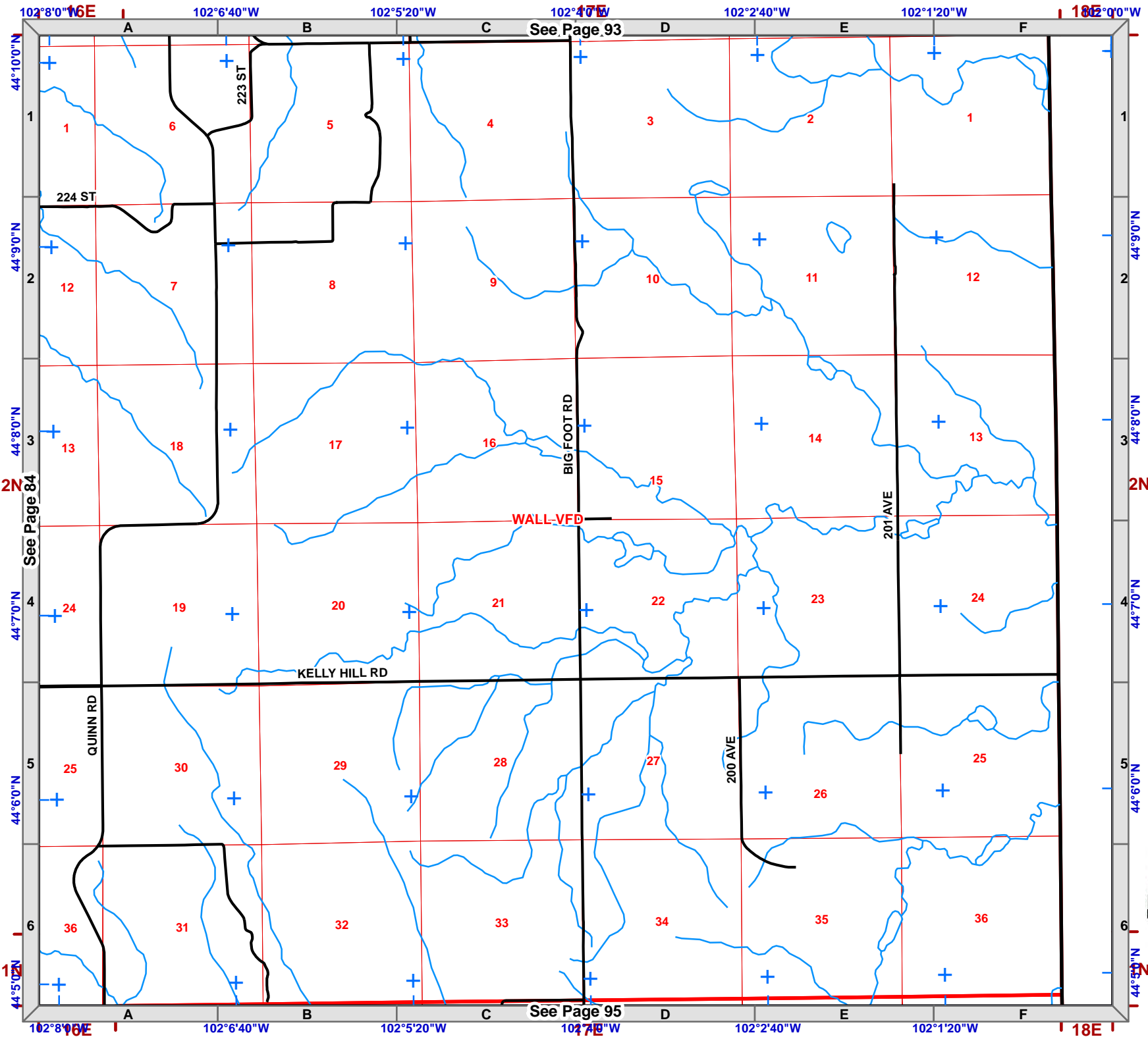
Non-System Forest Service roads may not be suitable for vehicular travel.



1:50,000
NAD83



Index Map
Pennington County

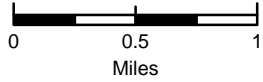




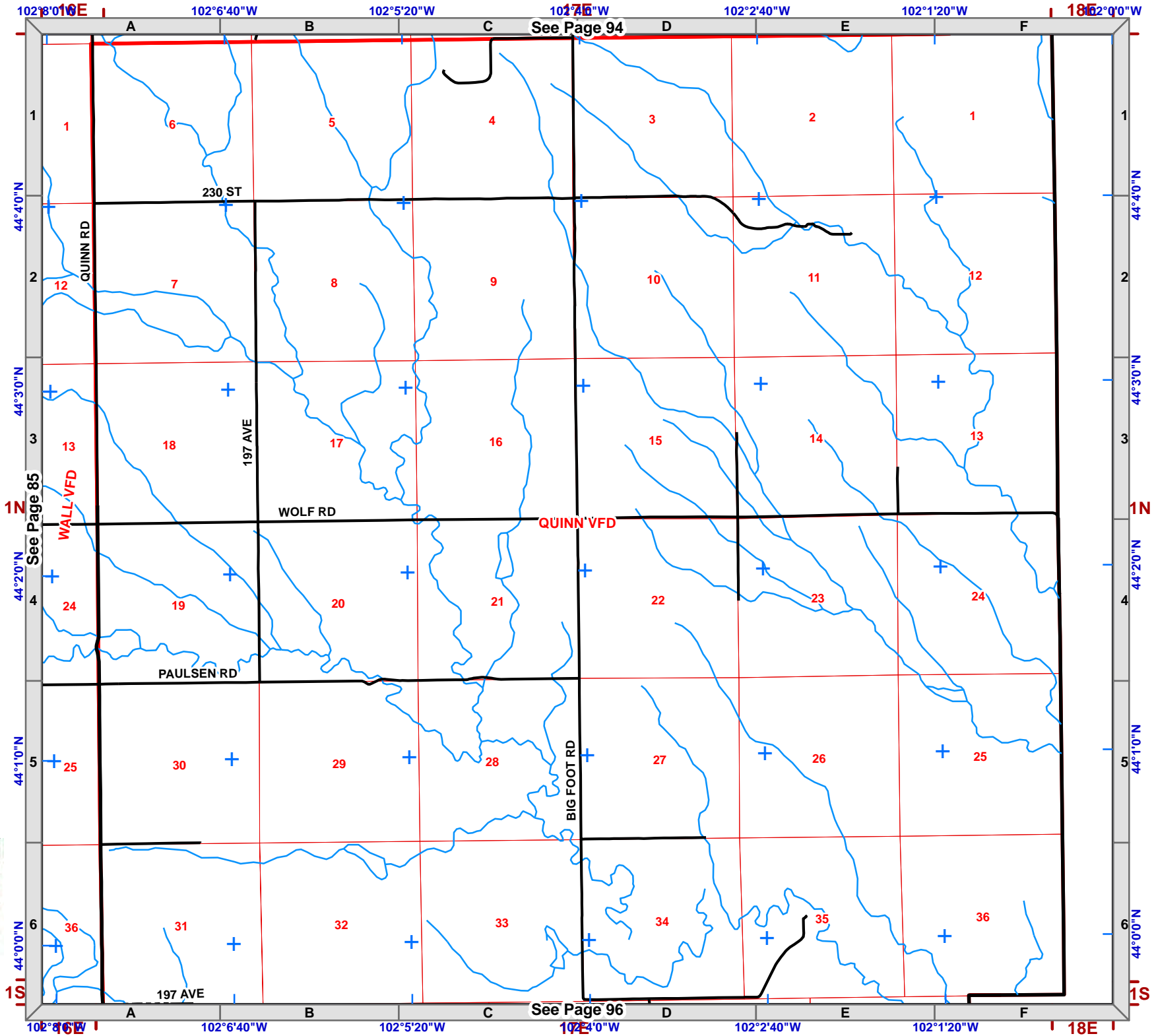
Legend

- Fire Station
- Stream
- PC Roads**
 - Interstate
 - Paved
 - Gravel
- USFS Roads**
 - System
 - Non System
 - USFS Motorized Trails
 - USFS Recreation Trails
- County Boundary
- Fire Districts
- Municipality

Non-System Forest Service roads may not be suitable for vehicular travel.



Index Map
Pennington County

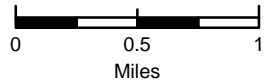




Legend

- Fire Station
- Stream
- PC Roads**
 - Interstate
 - Paved
 - Gravel
- USFS Roads**
 - System
 - Non System
 - USFS Motorized Trails
 - USFS Recreation Trails
- County Boundary
- Fire Districts
- Municipality

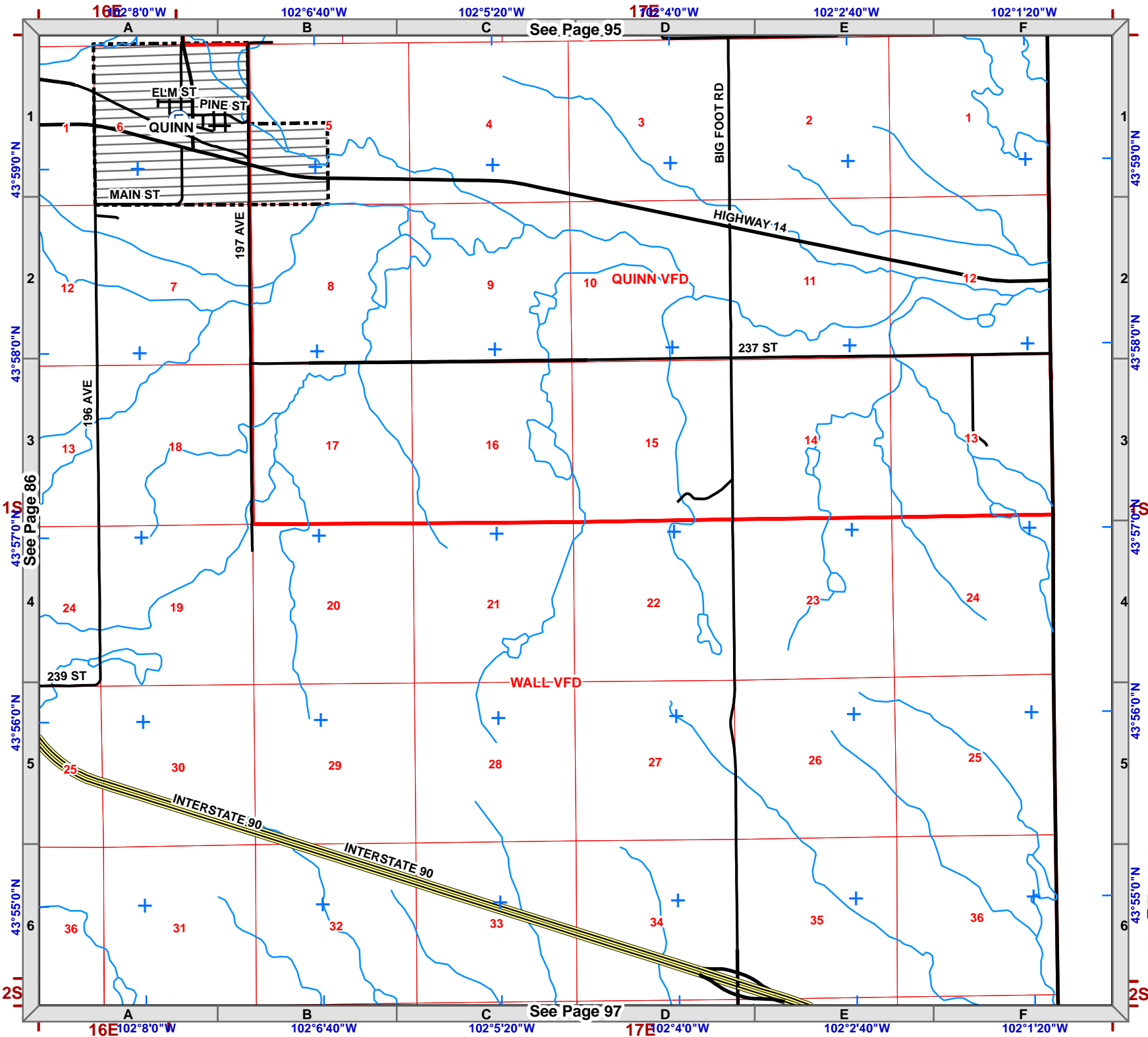
Non-System Forest Service roads may not be suitable for vehicular travel.



1:50,000
NAD83



Index Map
Pennington County



See Page 95

See Page 97

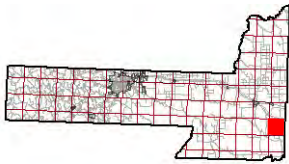
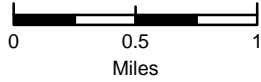
See Page 86



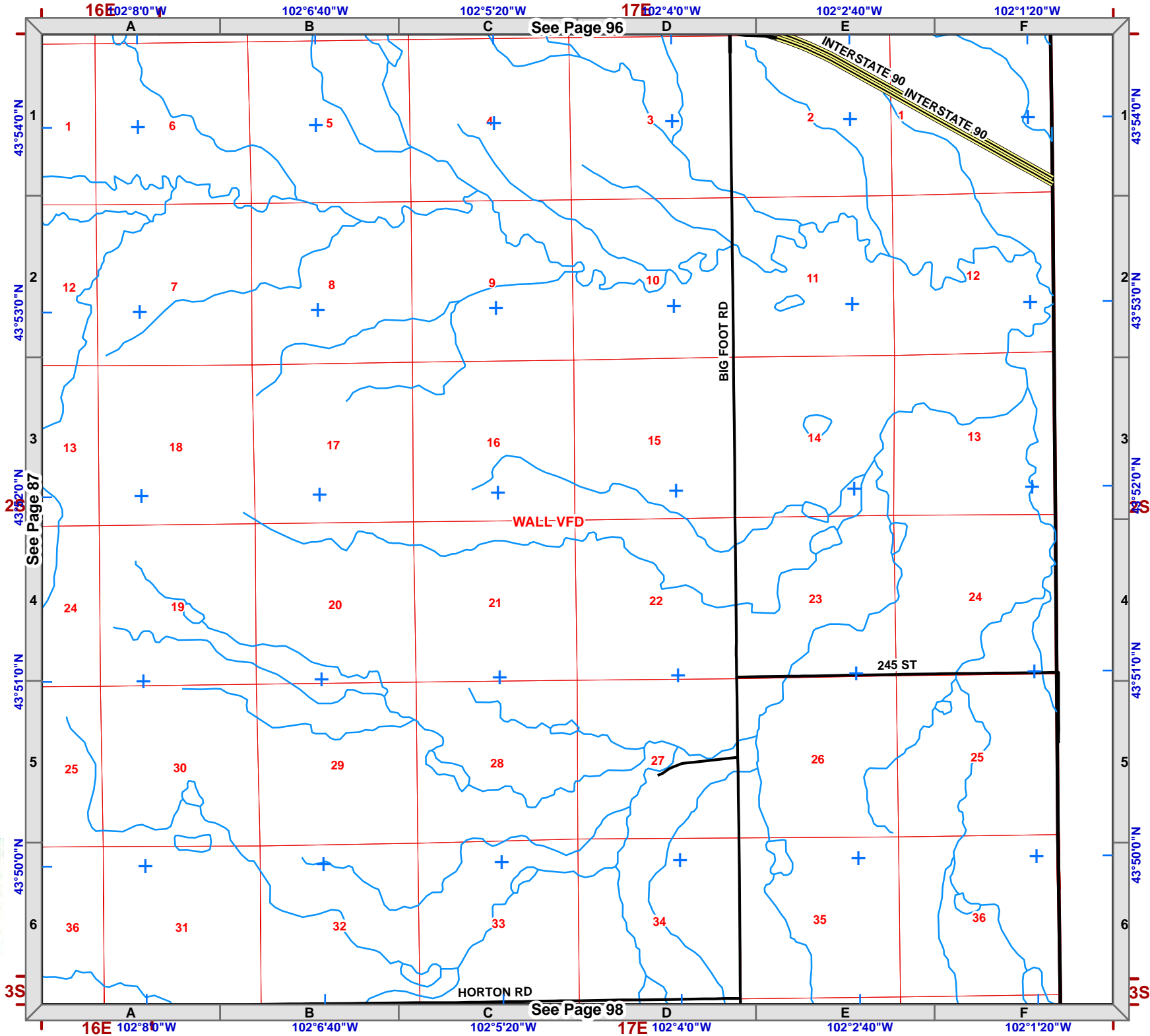
Legend

- (F) Fire Station
- Stream
- PC Roads**
 - Interstate
 - Paved
 - Gravel
- USFS Roads**
 - System
 - Non System
 - USFS Motorized Trails
 - USFS Recreation Trails
- County Boundary
- Fire Districts
- Municipality

Non-System Forest Service roads may not be suitable for vehicular travel.



Index Map
Pennington County

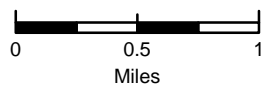




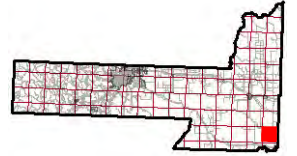
Legend

- Fire Station
- Stream
- PC Roads**
 - Interstate
 - Paved
 - Gravel
- USFS Roads**
 - System
 - Non System
 - USFS Motorized Trails
 - USFS Recreation Trails
- County Boundary
- Fire Districts
- Municipality

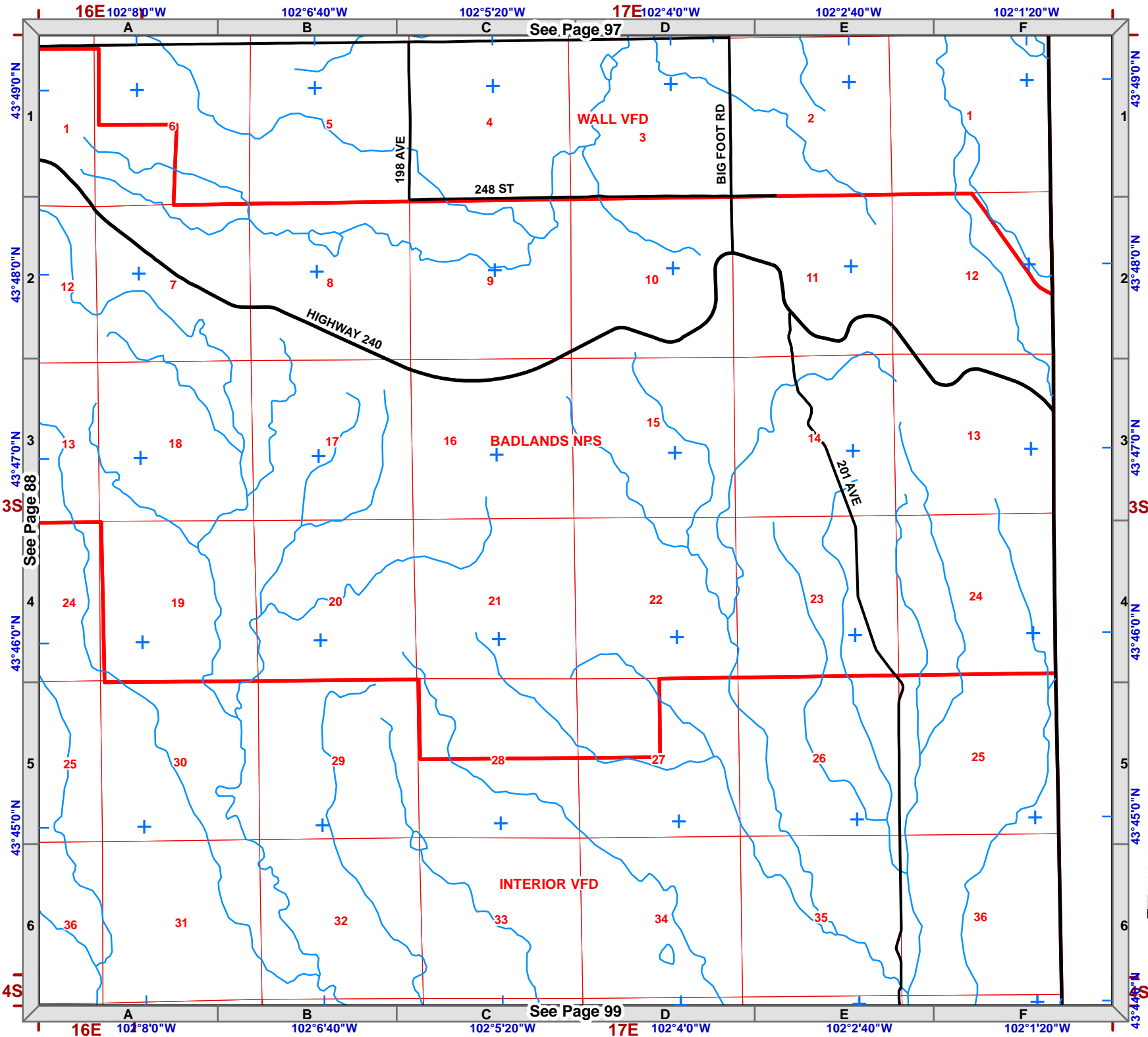
Non-System Forest Service roads may not be suitable for vehicular travel.



1:50,000
NAD83



Index Map
Pennington County



See Page 97

See Page 99

30

3S

40

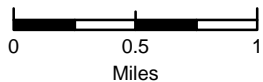
4S



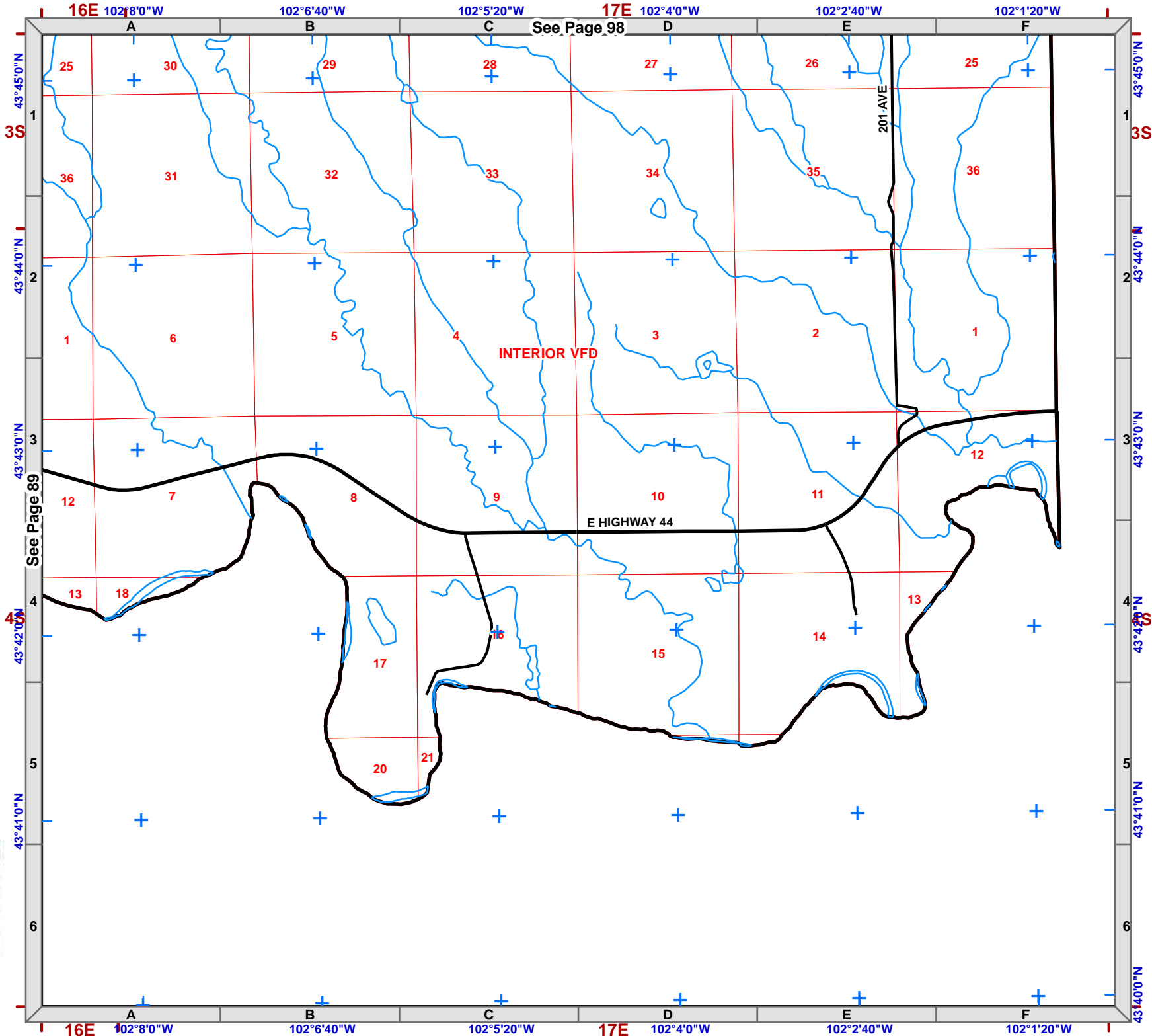
Legend

- Fire Station
- Stream
- PC Roads**
 - Interstate
 - Paved
 - Gravel
- USFS Roads**
 - System
 - Non System
 - USFS Motorized Trails
 - USFS Recreation Trails
- County Boundary
- Fire Districts
- Municipality

Non-System Forest Service roads may not be suitable for vehicular travel.



Index Map
Pennington County



Road Name	Page Row Column,	Road Name	Page Row Column,
1 AVE E	38 6F, 39 1F, 43 1A	143 AVE	33 2B, 33 3B, 33 4B
1 AVE W	69 3E	145 AVE	35 4C
1 AVE	30 2C, 38 6F, 39 1F, 43 1A	149 AVE	37 6B, 38 1B
1 ST	28 3C, 29 6F, 30 1F, 30 2F, 33 6A, 34 1A, 39 1F, 43 1A, 61 3D	150 PL	37 1C, 37 2C
2 AVE	30 2C, 38 6F, 39 1F, 43 1A	151 AVE	37 1D, 37 2D, 37 3D, 37 4C, 37 4D, 37 5D
2 ST	28 3C, 29 6F, 30 1F, 61 3D	153 AVE	38 3E
3 AVE	30 2C	154 AVE	37 2F, 37 3F, 37 4F, 37 6F, 38 1F, 38 2F, 38 3F, 38 4F, 38 5F, 38 6F, 41 1A, 41 2A, 41 3A, 41 4A, 41 6A, 42 1A, 42 2A, 42 3A, 42 4A, 42 5A, 42 6A, 43 1A
3 ST	28 3B, 28 3C, 29 6F, 30 1F, 30 2F, 61 3D	155 AVE	41 4B, 41 5B, 42 3B, 42 4B
4 AVE	30 2C	156 AVE	41 2C, 41 3C, 41 4C, 41 5C, 41 6C, 42 1C
4 ST	29 6F, 30 1F	157 AVE	42 2C, 42 3C, 42 3D, 42 4C, 42 4D, 43 2C
5 AVE	30 2C	158 AVE	41 3D, 41 4D, 42 4D, 42 5D, 42 6D, 43 1D, 43 1E, 43 2D
5 ST	29 5F, 29 6F, 30 1F, 30 2E, 30 2F, 30 3F, 30 4F, 34 4A	159 AVE	41 2E, 41 3E, 41 4E, 41 5E, 41 6E, 42 1E, 42 4E, 42 5E, 42 6E, 42 6F, 43 1F, 47 1A
6 AVE	30 2C	160 AVE	41 2F, 41 3F, 41 4F, 41 5F, 42 6F, 43 1F, 43 2F, 43 3F, 43 4F, 43 5F, 43 6F, 44 1F, 44 2F, 44 3F, 44 4F, 44 5F, 45 2A, 45 3A, 45 4A, 45 5A, 47 1A, 47 2A, 47 3A, 47 4A, 47 5A, 47 6A, 48 1A, 48 2A, 48 3A, 48 4A, 48 5A
6 ST	29 5F, 29 6E, 29 6F, 30 1E, 30 1F, 30 2E	161 AVE	45 1B, 45 2B, 45 3B, 45 4B, 45 5A, 45 5B, 45 6B, 46 1B, 46 2B, 46 3B, 46 4B, 46 5B, 46 6B, 47 1B, 47 4B, 47 5B
7 AVE	30 2C	162 AVE	45 5C
7 ST	29 5E, 29 6E, 30 1E, 30 2E	164 AVE	45 4D, 45 5D, 45 6D, 45 6E, 46 1D, 46 1E, 46 2E, 46 6D, 47 1D, 47 2D, 47 3D, 47 3E, 47 4E
9 AVE	29 6C, 30 2C	165 AVE	45 1E, 45 2E, 45 3E, 45 4E
9 ST	29 5E, 29 6E, 30 1E, 30 2E	166 AVE	45 3F, 45 4F, 51 3A, 51 4A
11 ST	29 5E, 29 6E, 30 1E, 30 2E	167 AVE	51 2B, 51 3B, 51 4B, 51 5B
12 ST	29 5E, 29 6E, 30 1E	168 AVE	51 5C, 51 6C, 52 1C, 52 2C
32 ST	29 5C, 29 6C, 29 6D, 30 1C, 30 1D, 30 2D	169 AVE	51 2C, 51 3C, 51 4C, 51 5C, 51 5D, 51 6D, 52 1C, 52 6C, 53 1C
36 ST	29 6C, 30 1C	170 AVE	51 5D, 51 6D, 52 1D
37 ST	29 6C, 30 1C	171 AVE	51 2E, 51 3E, 51 4E, 51 5E, 51 6E, 52 1E, 52 2E, 52 6E, 53 1E, 53 2E
38 ST	29 5C, 29 6C, 30 1C, 30 2C		
41 ST	29 5C, 29 6C, 30 1C		
42 ST	29 5C, 29 6C, 30 1C		
43 CT	29 6C, 30 1C		
44 ST	29 5C, 29 6C, 30 1C		
47 AVE W	31 1B, 31 2B		
48 ST	29 5B, 29 6B, 30 1B		

Road Name	Page Row Column,	Road Name	Page Row Column,
173 AVE	57 2B, 57 3B, 57 4B, 57 5B, 57 6B, 58 1B, 58 2B, 58 3B, 58 4B, 58 5B, 58 6B, 59 1B, 60 3B, 60 4B, 60 5B	219 ST	83 2D, 83 2E, 83 3C, 83 3D, 83 3E
174 AVE	58 4C	222 ST	63 2D, 63 2E, 63 3D, 63 3E, 63 3F, 63 4F, 73 4A, 73 4B, 73 5B, 73 5C, 73 5D, 73 5E, 73 5F, 73 6C, 73 6D, 83 5A, 83 5B, 83 5C, 83 5D, 83 5E, 83 5F, 83 6A, 83 6B, 93 5B, 93 5C, 93 5D, 93 5E, 93 6A, 93 6B
175 AVE	58 2C, 58 3C, 58 3D, 58 4D, 60 3C, 60 4C, 60 4D	223 ST	73 6E, 73 6F, 74 1E, 74 1F, 83 6A, 83 6B, 83 6C, 84 1A, 84 1B, 84 1C, 93 6B, 93 6C, 93 6D, 94 1A, 94 1B, 94 1C
176 AVE	58 6D, 59 1D, 60 3D, 60 4D, 60 5D, 60 6D	224 ST	84 1E, 84 1F, 84 2D, 84 2E, 84 2F, 94 2A
179 AVE	64 4B, 64 5B, 64 6B, 66 5B, 66 6B, 67 1B	225 ST	33 2B, 33 2C, 33 2D, 37 2B, 37 2C, 37 2D, 37 2E, 37 2F, 41 2A, 84 3C, 84 3D
180 AVE	64 3C, 64 4C, 64 5C, 64 6C, 65 1C, 66 6C, 67 1C, 67 2C	226 ST	37 3F, 41 3A, 41 3B, 41 3C, 41 3D, 41 3E, 41 3F, 45 3A, 45 3B, 45 3C, 45 3D, 45 3E, 45 3F, 51 3A, 51 3B, 51 3C, 51 3D, 57 3B, 84 3D, 84 3E, 84 4E
181 AVE	65 6C, 66 1C, 66 2C, 66 3C, 66 4C	227 ST	41 4D, 41 4E, 45 4A, 45 4B, 45 4C, 45 4D, 45 4E, 45 4F, 51 4A, 51 4B, 51 4C, 51 4D, 51 4E, 51 4F, 57 4A, 57 4B
185 AVE	76 2B, 79 3B, 79 4A, 79 4B, 79 5A, 79 5B	228 ST	33 5F, 37 5A, 74 5B, 74 5C, 74 5D, 84 5C, 84 5D
186 AVE	74 5C, 74 6C, 75 1C	229 ST	33 6F, 34 1F, 37 6A, 37 6B, 38 1A, 38 1B, 41 6B, 41 6C, 41 6D, 41 6E, 41 6F, 42 1B, 42 1C, 42 1D, 42 1E, 42 1F, 45 6A, 45 6B, 45 6D, 45 6E, 46 1A, 46 1B, 46 1D, 46 1E, 51 6D, 51 6E, 52 1D, 52 1E, 57 6B, 58 1B, 74 6C, 74 6D, 74 6F, 75 1C, 75 1D, 75 1F, 84 6A, 84 6B, 84 6C, 84 6D, 84 6E, 85 1A, 85 1B, 85 1C, 85 1D, 85 1E
190 AVE	73 5F, 73 6F, 74 1F, 74 3F, 74 4F, 74 5F, 74 6F, 75 1F, 75 2F, 75 3F, 75 4F, 75 5F, 75 6F, 83 6A, 84 1A, 84 4A, 84 5A, 84 6A, 85 1A, 85 2A, 85 3A, 85 4A, 85 5A, 85 6A	230 ST	46 2B, 46 2C, 46 2D, 46 2E, 51 6E, 52 2E, 52 2F, 58 2A, 58 2B, 85 1F, 85 2C, 85 2D, 85 2E, 95 2A, 95 2B, 95 2C, 95 2D, 95 2E
191 AVE	88 1B, 88 2B	231 ST	42 3B, 52 2F, 52 3F, 58 3A, 58 3B, 58 3C
192 AVE	84 4C, 84 5C, 84 6C, 85 1C, 85 2C	232 ST	42 4D, 42 4E, 42 4F, 46 4A, 46 4B, 52 4F, 58 4A, 58 4B, 58 4C, 58 4D, 75 3D, 75 3E, 75 3F, 75 4D, 85 4A, 85 4B
193 AVE	83 2C, 84 3C, 84 3D, 84 4D, 84 5D, 85 2C, 85 3C, 89 3C, 89 3D, 89 4C, 89 4D, 89 5C	233 ST	38 4F, 42 4A, 42 4B, 42 4C, 42 4D, 42 4E, 42 4F, 42 5E, 46 4B, 46 4C, 46 4D, 46 4E, 46 4F, 46 5A, 46 5B, 46 5C, 52 4A, 52 4B, 52 5A
194 AVE	82 4D, 82 5D, 82 6D, 83 1D, 83 2D, 83 3D, 83 4D, 83 5D, 83 6D, 84 1D, 84 2D, 84 3D, 84 4D, 84 5D, 84 6D, 85 1D, 85 2D	234 ST	42 5D, 42 5E, 75 5D, 75 5E, 75 5F, 85 6A, 85 6B
195 AVE	84 4E, 86 4E, 86 5E, 86 6E, 87 1E, 87 2E, 87 3E, 87 4E, 87 5E, 87 6E, 88 1E	236 ST	66 1F, 66 2C, 66 2D, 66 2E, 66 2F, 76 2A, 76 2B
196 AVE	83 4F, 83 5F, 86 1F, 86 2F, 86 3F, 86 4F, 93 5A, 93 6A, 96 1A, 96 2A, 96 3A, 96 4A	237 ST	31 2C, 31 2D, 76 2B, 76 3B, 76 3C, 96 2D, 96 2E, 96 2F, 96 3B, 96 3C, 96 3D
197 AVE	93 6B, 94 1B, 95 2B, 95 3B, 95 4B, 95 5B, 95 6A, 96 1B, 96 2B, 96 3B, 96 4B	239 ST	86 4E, 86 4F, 96 4A, 96 5A
198 AVE	97 6C, 98 1C, 98 2C		
200 AVE	93 4D, 93 5D, 94 4D, 94 5D, 94 6D, 94 6E		
201 AVE	94 1E, 94 2E, 94 3E, 94 4E, 94 5E, 98 2E, 98 3E, 98 4E, 98 5E, 98 6E, 99 1E, 99 2E, 99 3E		
213 ST	72 3E, 72 3F, 82 3A, 82 3B, 82 3C, 92 3D, 92 3E, 92 3F		
216 ST	82 6C, 82 6D, 82 6E		
218 ST	83 1D, 83 2C, 83 2D, 83 2E		

Road Name	Page Row Column,	Road Name	Page Row Column,
240 ST	59 5F, 66 5A, 66 5B	ALLOTMENT RD	20 3F, 24 2A, 24 3A
241 ST	66 6B, 66 6C, 66 6D, 67 1B, 67 1C	ALMA ST	29 3E
244 ST	60 4D, 60 4E	ALPINE CT	30 4C
245 ST	60 5E, 60 5F, 67 4A, 97 4D, 97 4E, 97 4F	ALPINE DR	22 3B, 22 4B
246 ST	54 6F, 60 6A, 60 6B	ALTA VISTA CT	30 3E
248 ST	98 1D, 98 1E, 98 2C, 98 2D	ALTA VISTA DR	30 3E, 30 3F
A ST	65 1C	AMBROSE DR	29 2F, 33 2A
ABE PL	32 4B	AMBUSH RANCH RD	35 2B, 35 2C
ABELIA ST	34 5E	AMERICAS WAY	33 4D
ABERDEEN CT	37 5A, 37 6A, 38 1A	ANACONDA RD	30 3F, 34 3A
ABIGAIL DR	32 3B, 32 4B	ANAMARIA DR	30 3F
ACCIDENTAL RD	15 2C, 15 3C	ANAMOSA ST	29 5E, 29 5F, 33 5A
ADAMS ST	29 5E, 29 5F, 33 5A, 96 1A	ANDERSON HILL RD	65 2F, 75 1F, 75 2A, 75 2B, 75 2C, 75 2D, 75 2E, 75 2F, 85 2A, 85 2B, 85 2C
ADDIE CAMP TRL	23 5D, 23 6D, 24 1D	ANDERSON RD	33 6E, 34 1E, 34 2E, 34 3E, 34 4E, 34 5E
ADDISON AVE	30 5D, 30 5E	ANGEL WAY	34 3C
ADJENTY CT	27 3E	ANGLE RD	14 3E, 14 4E, 14 4F, 18 4A
ADONIA LN	29 2F, 33 2A	ANNA CT	31 3F, 35 3A
ADVENTURE TRL	29 5C	ANTARES CT	29 4E
AERO RD	31 3C, 31 3D	ANTELOPE CREEK RD	35 2D, 35 2E, 35 2F, 38 6E, 39 1E, 39 2A, 39 2B, 39 2E, 39 3B, 39 3C, 39 3D, 39 3E
AERONAUTS WAY	27 2F, 31 2A	ANTELOPE ST	86 1B
AINSDALE CT	30 5B	APACHE PEAK LN	30 3D
AIRPORT RD	38 3B, 38 4B, 75 6F, 85 6A, 86 1A	APOLDA ST	29 5E, 29 6E, 29 6F, 30 1E, 30 1F
ALAMO DR	30 2D	APOLLO CIR	30 2E
ALBERT LN	34 2D	APPALOOSA LN	31 4B, 31 4C
ALBERTTA DR	30 5B, 30 6B	APPLE TREE RD	34 3E
ALFALFA CT	30 6B	APRES VOUS CT	34 2D
ALICIA CT	29 4F	ARABIAN DR	31 5B
ALKAN LN	35 6D, 36 2D, 36 3D	ARAPAHOE CT	30 2B
ALLEN AVE	29 5E	ARDEE AVE	33 3A, 33 4A
ALLEN GULCH RD	19 5F, 23 5A	ARENA DR	31 3F, 35 3A
ALLIE CT	34 2A		

Road Name	Page Row Column,	Road Name	Page Row Column,
ARGYLE ST	30 2D	BABCOCK RD	71 6E, 72 1E, 72 2E, 72 3E, 72 4E, 72 5E, 72 5F, 72 6E, 72 6F, 82 6A, 82 6B, 83 1A, 83 1B, 83 1C, 83 1D
ARIZONA ST	30 3F, 34 3A	BACK COUNTRY TRL	38 5B
ARLINGTON DR	34 3A	BACK NINE DR	34 3C
ARROW ST	29 6D, 30 1D, 30 2D	BACON LN	7 4C
ARROWHEAD DR	30 2D	BADLAND DR	86 2B
ARROYO CT	30 2D	BAKER PARK RD	27 1C, 27 2B, 27 2C
ARROYO DR	30 2D	BALD EAGLE LN	30 4F
ARTHUR PL	30 3F, 34 3A	BALD HILLS RD	6 5A, 6 5B, 6 5C, 6 6C, 6 6D
ASCENSION CT	27 4E	BALDWIN ST	29 5B, 29 5C
ASH AVE	34 2B	BALMAR PL	29 5B
ASH CREEK RD	90 3D, 90 3E, 90 4E, 90 5E, 90 6E, 91 1E, 91 2E, 91 2F, 91 3F	BALSAM AVE	34 2A
ASH CT	37 2B	BALSAR GULCH RD	26 6B, 27 1B, 27 1C
ASH ST	37 3B, 37 4B, 65 1C, 96 1A	BANDON LN	30 5B
ASHLAND RD	33 2D, 33 3D	BANGOR LOOP	13 3E
ASHWOOD CT	26 2C	BAR FIVE RANCH RD	33 6C, 34 1C
ASPEN AVE	34 2A	BARBERRY CIR	30 6B
ASPEN DR	25 2A, 25 2B, 37 4B	BARBERRY CT	30 6B
ASTER CT	30 2D	BARNEY RD	31 6C, 32 1C
ATLANTIC DR	34 2C	BARREL SPRINGS RD	20 3E
ATLAS ST	29 4F, 29 5F	BASE LINE RD	42 6F, 43 1F, 46 6A, 46 6B, 46 6C, 46 6D, 46 6E, 46 6F, 47 1A, 47 1B, 47 1C, 47 1D, 47 1E, 47 1F, 52 6A, 52 6B, 52 6C, 52 6D, 52 6E, 52 6F, 53 1A, 53 1B, 53 1C, 53 1D, 53 1E, 53 1F, 58 6A, 58 6B, 58 6F, 59 1A, 59 1B, 59 1C, 59 1D, 59 1E, 59 1F, 65 2B, 65 2C, 65 3B, 65 4B, 65 5B, 65 6A, 65 6B, 66 1A
AUBURN DR	29 2E, 29 2F	BASHAM RD	29 5C
AUDUBON CIR	30 2C	BASSWOOD ST	34 2D
AUGUSTA DR	34 3C	BATTLE AX RD	19 3D, 19 4D, 19 5D, 19 6D, 20 1D
AURORA DR	33 6D, 34 1D	BATTLE VIEW RD	28 5F, 32 5A
AUTUMN PL	30 4D	BAVARIAN DR	22 3B, 22 4B
AVENUE A	33 6D, 34 1D	BE STILL RD	23 2D, 23 2E
AVERY DR	34 2D		
AVIATION RD	38 4B		
AZTEC DR	25 5F, 29 5A		
B ST	65 1C, 65 2C		

Road Name	Page Row Column,	Road Name	Page Row Column,
BEACH DR	30 2C	BERRY SPUR	25 5A
BEALE ST	33 4C	BERWICK CT	30 5B
BEAR CREEK RD	60 6D, 60 6E, 60 6F, 61 1C, 61 1D, 67 5A	BETHPAGE DR	30 4B, 30 5B
BEAR GULCH RD	21 6C, 22 1C, 22 2B, 22 2C, 22 3B	BETTE MATKINS AVE	23 5A
BEAR MOUNTAIN DR	16 5F, 20 5A	BETTES CT	23 5A
BEAR MOUNTAIN RD	16 4D, 16 5C, 16 5D	BIERNBAUM LN	34 3B
BEAR TOOTH CT	33 5F, 37 5A	BIG BADGER DR	33 5F, 37 5A
BEAR TOOTH DR	33 5F, 37 5A	BIG BEND RD	26 2B
BEARS LOOSE RD	31 1B	BIG FOOT RD	93 5D, 93 6D, 94 1C, 94 2C, 94 2D, 94 3D, 94 4D, 94 5D, 94 6D, 95 1C, 95 2C, 95 3C, 95 4C, 95 4D, 95 5D, 95 6D, 96 1D, 96 2D, 96 3D, 96 4D, 96 5D, 96 6D, 97 1D, 97 2D, 97 3D, 97 4D, 97 5D, 97 6D, 98 1D, 98 2D
BEAUMONT LN	34 2D	BIG HORN MEADOW PL	23 5B
BEAVER CREEK RD	5 6A, 5 6B, 6 1A, 6 1B, 6 2B, 6 2C, 6 3C	BIG PINEY RD	26 2C
BECKMAN DR	29 6C, 30 1C	BIG SKY DR	33 6D, 34 1D
BEECH HANGAR LN	38 3B	BIGHORN RD	26 6F, 27 1F, 30 6A, 31 1A
BEECHWOOD LN	34 2B	BING DR	30 6B
BELAIRE DR	29 5B	BIRCH AVE	29 6F, 30 1F, 30 2F, 33 6A, 34 1A, 34 2A
BELGARDE BLVD	30 4D	BIRCH ST	37 2B
BELGIAN CT	31 5B	BIRDIE CT	31 2F
BELL PARK RD	13 3D, 13 4D	BIRDIE LN	31 2D, 31 2E
BELLE VISTA CT	29 3F	BIRKDALE DR	30 5B
BELLEVIEW DR	29 6F, 30 1F, 33 6A, 34 1A	BISHOP MOUNTAIN DR	19 5F, 19 6F, 20 1F, 23 5A, 23 6A, 24 1A
BELLEWOOD DR	29 6B, 29 6C, 30 1B, 30 1C	BITTER ROOT CT	30 6B
BELMONT DR	29 5B	BITTERSWEET CREEK RD	14 2E, 14 2F, 14 3E, 14 4E, 14 5E, 18 2A
BENDT DR	30 4D	BITTERSWEET RD	25 4E, 25 4F
BENGAL DR	29 2F, 29 3F, 33 2A	BLACK FOREST PL	22 3D
BENJAMIN ST	34 2D	BLACK FOREST RD	22 3D
BENNETT RD	33 1D, 33 2D, 33 3D, 33 4D	BLACK FOX CAMP RD	9 2C, 9 2D, 9 2E, 9 3C, 9 4B, 9 4C, 9 5B, 9 6B, 10 1B
BERGLUND RD	30 4D	BLACK FOX CT	30 3F
BERNIECE ST	33 6D, 34 1D	BLACK FOX DR	30 3F
BERRETTA RD	27 3B, 27 3C, 27 4B, 27 4C		
BERRY BLVD	29 5B		
BERRY PINES HEIGHTS DR	29 6B, 30 1B		

Road Name	Page Row Column,	Road Name	Page Row Column,
BLACK GAP CT	35 2C	BOLES CANYON RD	5 1E, 5 2E, 5 3E, 5 3F, 5 4E, 5 4F, 5 5E, 5 6E, 6 1E, 6 2D, 6 2E, 6 3C, 6 3D, 6 4D, 6 5D, 6 6D, 7 1C, 7 1D, 7 2C, 7 3C, 7 4C, 7 5C, 7 6B, 7 6C, 8 1C, 8 2B, 8 2C, 8 3B, 8 3C, 8 4C, 8 5B, 8 5C, 8 6B
BLACK GAP RD	35 2B, 35 2C	BOMBING RANGE RD	61 4D, 61 5D, 61 6D, 61 6E, 62 1D, 62 2D, 62 2E, 62 3E, 62 4E, 62 5E
BLACK GRANITE RD	16 5D	BONE PATH	25 2D
BLACK HILLS BLVD	30 4F	BONITA LN	34 2D
BLACK OAK PL	25 3E	BONNA VILLA DR	29 3F
BLACK SADDLE RD	35 2C	BONNIE LN	34 2D
BLACKBIRD CT	25 4E	BORGLUM RD	32 4B, 32 5B
BLAINE AVE	29 5F, 33 5A	BOULDER HILL RD	27 1C, 27 2C, 27 2D, 27 3C, 27 3D, 27 4D
BLAIR ST	28 3C	BOULDER ST	29 6C, 30 1C
BLAKE CT	30 3A	BOX ELDER DR	25 2A
BLAKE RD	26 3F, 30 3A	BOX RD	37 1B, 37 2B
BLANCHE DR	34 2C	BOYINGTON ST	37 1A, 37 2A
BLASEG CT	33 2D, 33 3D	BOZEMAN CIR	33 6D, 34 1D
BLOODY GULCH RD	13 3F, 13 4F, 13 5F, 17 3A, 17 4A, 17 5A	BRADLEY GULCH RD	23 4B
BLUE BELLE CT	33 4F	BRADSKY RD	38 5C, 38 6C, 39 1C, 39 2C
BLUE GROUSE WAY	31 1B	BRAHMAN LN	38 6C, 39 1C
BLUE LEAD MOUNTAIN RD	23 3F, 27 3A	BRANDY WAY	33 4F, 37 4A
BLUE SKY TRL	25 5F, 25 6F, 26 1F, 29 5A, 29 6A, 30 1A	BRANDYWINE LN	37 3C
BLUE STEM CT	30 6B	BRECKENRIDGE CT	30 2B
BLUEBIRD CT	34 3A	BRENNAN AVE	33 6A, 34 1A
BLUEBIRD DR	33 3E, 33 3F	BRENNER PASS	22 3B, 22 4B
BLUEJAY DR	29 4E, 33 5A	BRENTWOOD ST	29 4F, 33 4A
BLUEWING RD	23 3F, 27 3A	BRIARWOOD CT	26 2C
BOBCAT RD	15 5D, 15 6D, 16 1D, 16 2D, 16 2E, 16 3E, 16 3F, 16 4F	BRIDGE DR	33 6D, 34 1D
BOBTAIL GULCH RD	30 3D	BRIDGE LN	26 2B
BOEGEL ST	29 5E	BRIDGE VIEW DR	34 2B
BOGEY CT	34 3C	BRIGGS SPRINGS RD	7 1D, 7 1E, 7 2E, 7 3E, 7 4E
BOGUS JIM RD	21 2B, 21 2C, 21 2D, 21 2E, 21 3C, 21 3D, 21 3E, 21 3F, 25 3A, 25 3B	BRIGGS ST	37 1B, 37 2B
BOLES CANYON BR	5 6D, 6 1D, 6 2D	BRISTLECONE PL	30 3B, 30 3C

Road Name	Page Row Column,	Road Name	Page Row Column,
BROAD GULCH RD	17 2F, 21 2A, 21 3A, 21 3B, 21 4A, 21 4B	BURLINGTON RD	17 5D
BROADMOOR CIR	30 2D	BURNS CIR	29 6C, 30 1C
BROADMOOR CT	30 2D	BURNS DR	29 6C, 30 1C
BROADMOOR DR	30 2D	BURNT FORK RD	19 1E, 19 1F, 19 2E, 19 2F, 19 3E, 23 1A
BROCKETT LN	27 4D	BUS BARN RD	33 4F, 37 4A
BRONCO LN	29 2F, 33 2A	BUSTED FIVE CT	31 2A
BROOK CT	14 6E, 15 1E	BUSTED FIVE LN	31 2A
BROOK DR	14 6E, 15 1E	BUTTE CIR	33 6D, 34 1D
BROOKE ST	29 3E	BUTTE CT	33 6D, 34 1D
BROOKSHIRE DR	25 5E	BUTTE ST	61 4D
BROOKSIDE CT	25 6B, 26 1B	BYRNWOOD DR	30 3D
BROOKSIDE DR	29 6C, 30 1C	BYRUM CT	34 3C
BROWN CT	30 4D	C & F AVE	33 3E
BROWN RD	39 6B, 40 2B, 40 3B	C AVE	65 1C, 65 2C
BRUSH CREEK RD	22 3F, 26 3A, 26 3B	CABOT HILL RD	29 3E, 29 4E
BRUSHY DRAW 1A BR	19 2C, 19 3C	CACTUS CT	33 4F
BRUSHY DRAW RD	19 5C	CACTUS DR	34 2C
BUCK SPRINGS CANYON RD	8 5F, 8 6F, 12 5A	CADILLAC DR	33 6C, 34 1C
BUCKHORN RD	30 3D	CALAMITY RD	29 2C, 29 2D
BUCKSKIN LN	34 2F, 38 2A	CALE CT	30 4E
BUDDY CT	33 6D, 34 1D	CALLE BAJA ST	30 2C
BUDS DR	23 5B	CALUMET RD	23 3E, 23 3F, 23 4F, 23 5F, 27 3A, 27 4A, 27 5A
BUENA ST	65 1C	CAMBELL ST	33 5B, 33 6B, 34 1B, 34 2B, 34 3B
BUENA VISTA DR	30 2D	CAMBRIA CIR	30 4F
BUFFALO BERRY RD	30 4D	CAMBRIDGE PL	30 2D
BUFFALO ST	86 1B	CAMDEN DR	33 5B
BULLION ST	28 2C, 28 3C	CAMERON DR	30 2D
BULLOCK VIEW LN	22 4D	CAMP 15 RD	22 6D, 23 1D
BUNKER DR	29 3E, 29 4E	CAMPAIGN HILL RD	19 4E, 19 5E, 19 6D, 19 6E, 20 1D, 20 1E
BURDINE HANGAR LN	38 3B	CAMPFIRE DR	21 4C
BURGESS RD	27 1D	CANAL ST	29 5E

Road Name	Page Row Column,	Road Name	Page Row Column,
CANARY CT	33 5B	CASTLE PEAK RD	13 4C, 13 5C, 13 5D, 13 6D, 13 6E, 13 6F, 14 1D, 14 1E, 14 1F, 14 2E, 14 2F, 17 6A, 18 1A, 18 2A, 18 2B, 18 2C
CANDLE STICK CT	29 2F, 33 2A	CATHEDRAL DR	30 2E, 30 2F
CANDLELIGHT DR	33 6F, 34 1F, 34 2F	CATRON BLVD	30 4C, 30 4D, 30 4E, 30 4F, 30 5D, 30 5E, 34 4A
CANDLEWOOD PL	29 5B, 29 5C	CATTLE DR	38 6C, 39 1C
CANTERBERRY RD	26 2E	CAVERN CREST CT	26 2E
CANYON DR	30 3B, 30 3C	CAVERN RD	26 2E
CANYON LAKE DR	29 6C, 29 6D, 30 1C, 30 1D, 30 2C	CEDAR BUTTE RD	74 4D, 74 4E, 74 4F, 74 5D, 74 6D, 75 1D, 75 2D, 75 3D, 75 4D, 75 5D, 84 5A, 84 5B
CANYON VIEW CT	30 3E	CEDAR DR	30 2C
CAPITAL ST	29 5B	CEDAR RIDGE PL	29 6C, 30 1C
CAPUTA LOOP	38 6E, 38 6F, 39 1F, 43 1A	CEDARWOOD CT	26 2C
CARBON LN	22 4D	CEMENT PLANT RD	29 5D
CARBON LOOP	22 4D	CEMETERY RD	28 3B, 28 3C, 28 4C
CARDINAL CT	33 3E, 33 3F, 33 5A, 33 5B	CENTENNIAL CT	30 3F, 34 3A
CARDINAL DR	33 3E	CENTENNIAL EAST CT	33 2D
CARL AVE	33 6D, 34 1D	CENTENNIAL ST	30 3F, 34 3A
CARLIN ST	34 2E, 34 3E	CENTRAL BLVD	29 6D, 30 1D, 30 2D
CARMEL PT	30 3D	CENTRE ST	33 6A, 33 6B, 34 1A, 34 1B
CARMEN CT	30 3C	CENTURY RD	33 5B
CARNOUSTIE CT	30 5B	CERRO CT	30 2D
CAROL ST	34 2D	CESSNA HANGAR LN	38 3B
CAROLYN CT	29 6E, 30 1E	CHALKSTONE CT	29 2E, 29 2F
CARRIAGE HILLS CT	30 4C	CHALKSTONE DR	29 2E, 29 2F
CARRIAGE HILLS DR	30 3C, 30 4C	CHAMPION DR	29 3F
CARRIAGE HILLS PL	30 4C	CHANCERY CT	30 2D
CARSTENS DR	31 3D	CHANCERY LN	30 2D
CARTER DR	26 2D	CHAPARRAL CT	21 4C
CASEY CT	28 2C, 28 3C	CHAPARRAL DR	21 4C
CASH LN	7 6C, 8 1C, 8 1D	CHAPEL DR	30 3B
CASTLE CREEK	30 3D	CHAPEL LN	30 2B, 30 3B, 30 3C
CASTLE DR	33 2F, 37 1A, 37 2A		
CASTLE HEIGHTS PL	30 2D		

Road Name	Page Row Column,	Road Name	Page Row Column,
CHAPEL VALLEY RD	30 3B	CITY VIEW DR	30 3E
CHARGER CT	29 3F	CLAIM JUMPER RD	23 3F, 27 3A
CHARLESTON BLVD	37 3C, 37 4C	CLARK ST	29 6E, 29 6F, 30 1E, 30 1F
CHARMWOOD DR	29 2E	CLARKSON LN	30 6A, 30 6B
CHATEAUX RIDGE CT	30 4C	CLARKSON RD	30 6A, 30 6B, 31 1A, 31 1B
CHENEY RD	71 5B, 71 5C, 71 6B, 72 1B, 72 1C, 72 2C, 72 2D, 72 2E, 72 3E	CLAUDE ST	34 2D
CHENNAULT ST	37 1A, 37 2A	CLEAR CREEK LN	22 4D
CHERRY AVE	33 6A, 33 6B, 34 1A, 34 1B, 34 2A, 34 2B	CLEAR CREEK RD	22 4D
CHEVAE CT	34 2D	CLEAR VIEW LN	29 6D, 30 1D
CHEYENNE BLVD	33 5C, 33 5D	CLEGHORN CANYON LN	30 2B
CHICKADEE CT	33 3E	CLEGHORN CANYON RD	30 2A, 30 2B
CHIEF DR	29 3F	CLEVELAND ST	30 2E, 30 2F
CHINA GULCH RD	17 6F, 18 1F, 18 2E, 18 2F, 18 3E, 18 3F, 18 4F, 18 5F, 18 6F, 21 6A, 22 1A, 22 2A, 22 4A, 22 5A, 22 6A, 23 1A, 23 1B, 23 2A, 23 2B, 23 3B, 23 4B	CLIFF DR	30 2C, 30 3C
CHIPMUNK LN	25 6B, 26 1B	CLIFF SPUR	25 5A
CHISHOLM DR	37 3B	CLIFF VIEW LN	25 6A, 26 1A
CHOKECHERRY LN	30 4C, 30 5C	CLIFTON ST	29 6C, 30 1C
CHUCKWAGON CT	31 3C	CLINTON RD	14 6C, 14 6D, 15 1D, 15 2D, 15 2E, 15 3E
CHURCHILL ST	34 2A	CLOVER RIDGE CT	34 3A, 34 3B
CHUTE ROOSTER DR	23 5A	CLOVER RIDGE DR	34 3A, 34 3B
CIMARRON DR	37 3B	CLOVER ST	29 5C
CIMMARON HILL DR	29 4E	CLOWER LN	29 6D, 30 1D
CINNAMON RIDGE DR	26 2E, 26 3E, 26 3F, 30 3A	CLUB CT	33 6D, 34 1D
CIRCLE DR	29 6C, 30 1C, 37 4B, 37 4C	CLUBHOUSE DR	31 2E
CIRCLEWOOD CT	34 2D	CLYDESDALE RD	31 4C, 31 5B, 31 5C, 32 1B, 32 1C
CIRCLEWOOD DR	34 2D	COADY CT	34 4E, 34 5E
CIRRUS HANGAR LN	38 3B	COAL BANK CT	29 2E
CITY SPRINGS CT	29 5B	COAL BANK DR	29 2E
CITY SPRINGS LN	29 5B	COBALT DR	29 2E, 29 2F, 33 2A
CITY SPRINGS RD	29 4B, 29 5B, 29 5C	COBBLESTONE CT	34 2F, 38 2A
		COCA COLA LN	29 4D
		COG HILL LN	30 4C, 30 5C

Road Name	Page Row Column,	Road Name	Page Row Column,
COGNAC CT	34 2A, 34 2B	COPPERDALE CT	33 6C, 34 1C
COLD CREEK RD	5 1C, 5 2B, 5 2C	COPPERDALE DR	33 6C, 34 1C
COLE ST	28 2C	COPPERDALE PL	33 6C, 34 1C
COLLEGE AVE	29 5E, 29 5F, 33 5A	COPPERFIELD DR	33 6C, 34 1C
COLLINS DR	21 3B	CORBIN DR	34 2D, 34 2E
COLORADO ST	30 2F, 34 2A	CORDES LN	33 2E, 33 3E
COLT LN	29 2F	CORNELL CT	30 4D
COLUMBIA ST	28 2C, 28 3C	CORRAL DR	30 3C, 30 4C
COLUMBINE CT	30 5B, 30 6B	CORRAL PL	30 4C
COLUMBUS ST	29 6E, 29 6F, 30 1E, 30 1F	COSMOS RD	27 5B, 27 6B, 27 6C, 28 1B, 28 1C
COLVIN CT	34 3D	COSPORT CT	30 3C
COLVIN ST	34 3D	COTTAGE CT	34 2D
COMET CT	29 4E, 29 4F	COTTONWOOD DR	37 3B, 37 4B
COMMERCE RD	29 5D	COTTONWOOD ST	30 2C
CONATA BASIN RD	87 5C, 87 5D, 87 6C, 87 6D, 88 1C, 88 2C, 88 3C, 88 4C, 88 4D, 88 5D, 88 6D, 89 1C, 89 1D, 89 2D, 89 3D	COUGAR CT	31 1B
CONCHO PL	86 2B	COUNTRY CLUB CT	30 2D
CONCOURSE CT	33 6C, 34 1C	COUNTRY CLUB DR	30 2D
CONCOURSE DR	33 6C, 34 1C, 34 2C	COUNTRY LN	29 6C, 30 1C
CONEFLOWER CT	30 6B	COUNTRY RD W	29 3F
CONESTOGA CT	30 4E	COUNTRY RD	29 3F, 33 3A, 33 3B, 33 3C, 33 3D, 33 3E, 33 3F, 37 3A
CONIFER LN	30 6B	COUNTRYSIDE BLVD	30 6B
CONNEMARA LN	34 2F, 38 2A	COURTYARD PL	28 4E
CONNIE CT	34 2D	COVENANT DR	30 4D, 30 5D
CONSERVATION WAY	33 6C, 34 1C	COVINGTON ST	34 2D
COOK HANGAR LN	38 3B	COWBOY CT	29 3F
COPPER HILL CT	30 2B	COWBOY GULCH RD	19 5F, 19 6F, 20 1F, 23 5A, 24 1A
COPPER HILL DR	30 2B	COWBOY HILL RD	29 5E
COPPER HILL RIDGE	30 2B	COWBOY RIDGE PL	19 5F, 19 6F, 20 1F, 23 5A, 24 1A
COPPER LANE CT	33 6C, 34 1C	COYOTE FLATS RD	31 3B, 31 4B, 31 4C
COPPER LN	33 6C, 34 1C	COYOTE TRL	37 4A
		CRAIG ST	34 3B

Road Name	Page Row Column,	Road Name	Page Row Column,
CRANE DR	34 2E, 34 3E	CUSTER LIMESTONE RD	8 2C, 8 3C, 8 3D, 8 3E, 8 4D, 8 4E, 8 4F, 8 5F, 12 5A, 12 5B
CRAZY HORSE ST	29 3F	CUSTER ST	29 5E, 29 5F
CREEK DR	29 1B, 29 2B, 33 6B, 34 1B, 34 2B, 34 3B, 34 4B	CUSTER TRAILS RD	22 3E, 22 4E
CREEKSIDE DR	33 4F, 37 4A	CUYAHOGO RD	30 3D
CREIGHTON RD	80 6F, 81 3F, 81 4C, 81 4D, 81 4F, 81 5C, 81 5D, 81 5E, 81 5F, 81 6C, 82 1C, 82 2C, 82 3C, 82 4C, 82 4D, 82 5C, 82 6C, 83 1C, 83 2C, 83 3C, 83 4C, 83 5C, 83 6C, 84 1C, 84 2C, 84 3C, 84 4B, 84 4C, 84 5B, 84 6B, 85 1B, 85 2B, 85 3B, 85 4B, 85 5B, 85 6A, 85 6B, 86 1B, 91 3A	CYCLONE ST	34 2C, 34 3C
CRESCENT DR	29 6F, 30 1F, 33 6A, 34 1A	CYPRESS CT	30 3F, 34 3A
CRESTON RD	54 1C, 54 2C, 54 3C, 54 4B, 54 4C	CYPRESS ST	30 2F, 30 3F, 34 2A, 34 3A
CRESTRIDGE CT	30 2E	D & R AVE	33 3E
CRESTVIEW DR	29 6B, 29 6C, 29 6F, 30 1B, 30 1C, 30 1F, 33 6A, 34 1A	DAISY LN	30 6B
CRESTWOOD DR	29 4F, 33 4A	DAKOMING DR	30 4D
CRIMSON CT	29 2E	DAKOTA CRAFT DR	33 4C
CRIPPLE DOVE CT	23 3F, 27 3A	DAKOTA DR	29 6D, 30 1D
CROCUS CT	33 4F	DAKOTA POINT RD	23 1F, 23 2F, 27 1A, 27 2A
CROCUS LN	30 2C	DALE DR	30 2C
CROSS ST	29 5E, 29 6E, 30 1E	DALY CT	34 3C
CROSSBILL CIR	30 5B	DAMVIEW RD	37 2B
CROWN CT	30 3C	DANBURY CIR	30 2D
CROWN HL	30 3D	DANCHRISTY LN	30 4F
CROWN ST	75 6F, 85 6A, 86 1A	DANE LN	33 4B, 33 4C
CROYLE AVE	30 5B, 30 6B	DANLEY DR	30 3C
CROYLE CT	30 6B	DANUBE LN	22 3B, 22 4B
CRUSADE RD	30 2B	DARK CANYON PL	30 3A
CRUZ DR	29 6D, 30 1D, 30 2D	DARK CANYON RD	26 3E, 26 3F, 30 3A
CULVERT ST	34 3B	DAUGHENBAUGH RD	36 3B, 36 3C, 36 4C, 36 4D
CURLEW CT	33 3F	DAVIN DR	30 3F, 34 3A
CURRANT CT	30 6B	DAVIS DR	37 2A, 37 2B
CURTIS ST	29 4F, 33 4A	DAWKINS RD	38 6B, 38 6C, 38 6E, 38 6F, 39 1C, 39 1E, 39 1F, 42 6A, 43 1A, 43 1B
CUSTER GULCH RD	22 2D, 22 2E, 22 3D	DAWN LN	34 2C, 34 2D
		DAYBREAK RIDGE RD	25 3C
		DAYLIGHT DR	33 6F, 34 1F, 37 6A, 38 1A

Road Name	Page Row Column,	Road Name	Page Row Column,
DAYSTAR RD	37 4B	DISCOVERY CIR	33 4C
DEAD BROKE ST	20 2F	DISK DR	29 4E, 29 4F, 33 4A
DEADMAN GULCH RD	27 6F, 28 2E, 28 2F, 28 3F, 32 2A, 32 2B, 32 3A, 32 3B	DISTRIBUTION LN	33 4B, 33 4C
DEADWOOD AVE N	29 1D, 29 2D, 29 3D	DITCH CREEK RD	10 5E, 10 6E, 10 6F, 11 1E, 11 1F, 11 2E, 11 3E, 11 4E, 11 5E, 11 6E, 11 6F, 12 1E, 12 1F, 12 2F, 12 3F, 16 2A, 16 3A, 16 3B, 16 4B, 16 5B, 16 5C
DEADWOOD AVE	29 3D, 29 4C, 29 4D, 29 5D	DIVIDE RD	13 4D, 13 4E, 13 5E, 13 5F, 13 6F, 14 1F, 17 5A, 17 5B, 17 5C, 17 6A, 18 1A
DEALER DR	33 6D, 34 1D	DOANE MOUNTAIN RD	28 3A, 28 3B
DEBRA DR	29 6C, 30 1C	DOCS PL	22 4D
DEEGAN DR	23 4A, 23 4B, 23 5A	DOGLEG DR	31 2F
DEEGAN ST	23 4A	DOGWOOD LN	26 2C
DEER CREEK LN	21 5F, 25 5A	DOLPHIN LN	29 2F, 29 3F
DEER MEADOW DR	17 2E	DOMIVARA RD	22 4D
DEER VALLEY CT	30 2B	DON WILLIAMS DR	37 2B
DEERFIELD COVE RD	14 5B, 14 5C, 14 6C	DONEGAL WAY	30 5B, 30 5C
DEERFIELD PARK CT	15 1E	DOOLITTLE ST	29 4F, 33 4A
DEERFIELD PARK DR	15 1E	DORAL DR	30 3D
DEERFIELD RD	10 4E, 10 5E, 10 5F, 10 6F, 14 5A, 14 5D, 14 5E, 14 6A, 14 6B, 14 6C, 14 6D, 14 6E, 14 6F, 15 1F, 18 6A, 19 1A, 19 1B, 19 1C, 19 2C, 19 3C, 19 3D, 19 3E, 19 3F, 19 4F, 19 5F, 23 4A, 23 5A	DORNOCH CT	30 5B
DEGEEST DR	33 6D, 34 1D, 34 2D	DOROTHY DR	33 6D, 34 1D, 34 2D
DELOR CT	25 2E	DOROTHY ST	86 1B
DENALI DR	33 4D	DOUBLE EAGLE CT	31 2F
DENKE RD	82 3C, 82 4C, 82 4D, 82 4E, 82 5E, 82 6E, 83 1E, 83 2E, 83 3E, 83 4E, 83 5E	DOUBLETREE RD	30 6B
DENVER ST	29 5F, 33 5A	DOUGHERTY GULCH RD	14 4F, 14 5F, 18 3B, 18 4A, 18 4B, 18 5A
DERBY LN	34 3A, 38 6E, 39 1F, 43 1A	DOUGLAS RD	33 3F, 37 3A
DERRINGER RD	34 3E	DOVER ST	29 6C, 30 1C, 30 1D, 30 2C
DEVIN CT	23 6D, 24 2D	DOWNING ST	29 4F, 29 5F, 33 4A, 33 5A
DEWEY LN	35 6D, 35 6E, 36 2D, 36 2E, 36 3C, 36 3D	DREAM BAR RD	25 2D
DIAMOND CT	33 6D, 34 1D	DREAMSCAPE RD	30 6E
DIAMOND OAK PL	25 3D	DRY CREEK CT	34 2D
DILGER AVE	29 5F	DRY SAGE LN	26 6D, 26 6E, 27 1E
		DUFFER DR	31 2E

Road Name	Page Row Column,	Road Name	Page Row Column,
DUGGAN ST	21 5A	E FAIRMONT BLVD	30 2F, 34 2A, 34 2B, 34 3B
DUHAMEL FLAT RD	70 4E, 70 5E, 70 6E, 70 6F, 71 1F, 71 2F, 71 3F, 80 4A, 80 5A, 80 6A, 80 6B, 81 1A, 81 2A, 81 3A, 81 3B, 81 4B, 81 4C	E FAIRMONT ST	34 3C
DUNBAR CT	30 4F	E FLORMANN ST	30 2F, 34 2A
DUNDEE ST	30 2D	E FRANKLIN ST	33 6A, 33 6B, 34 1A, 34 1B
DUNHAM DR	30 3C	E HIGHWAY 44	33 6B, 33 6C, 34 1B, 34 1C, 34 2C, 34 2D, 34 3D, 34 3E, 34 4E, 34 4F, 38 4A, 38 4B, 38 5B, 38 5C, 38 5D, 38 6D, 38 6E, 38 6F, 39 1F, 43 1A, 43 1B, 43 2B, 43 2C, 43 2D, 43 2E, 43 3E, 43 3F, 43 4F, 47 3A, 47 4A, 47 4B, 47 4C, 47 4D, 47 4E, 47 5E, 47 5F, 47 6F, 48 1F, 53 6A, 53 6B, 53 6C, 54 1C, 54 1D, 54 1E, 54 2E, 54 2F, 54 3F, 54 4F, 60 3A, 60 4A, 60 5A, 60 5B, 60 6B, 60 6C, 61 1C, 61 2C, 61 2D, 61 3D, 61 4D, 61 4E, 61 5E, 61 5F, 61 6F, 62 1F, 68 5A, 68 6A, 68 6B, 68 6C, 69 1A, 69 1B, 69 2B, 69 2C, 69 2D, 69 3D, 69 3E, 69 3F, 79 3A, 79 3B, 79 3C, 79 3D, 79 3E, 79 3F, 89 3A, 89 3B, 89 3C, 89 3D, 89 3E, 89 3F, 99 3A, 99 3B, 99 3C, 99 3E, 99 3F, 99 4C, 99 4D, 99 4E
DUNN RD	34 4E, 34 4F, 38 4A	E IDAHO ST	30 2F, 34 2A
DUNSMORE RD	30 5C, 30 6B, 30 6C	E INDIANA ST	30 2F, 34 2A
DUSTY TRL	29 2B	E IOWA ST	30 2F, 34 2A
DUTCHMAN RD	14 3C, 14 4B, 14 4C	E JACKSON ST	29 5F, 33 5A
DYESS AVE	33 1C, 33 2C, 33 3C, 33 4C	E KANSAS CITY ST	29 6F, 30 1F, 33 6A, 34 1A
DYLAN DR	34 2D	E KNOLLWOOD DR	29 4F, 33 4A
E 1 AVE	61 3D	E LIBERTY ST	30 3F, 34 3A
E 2 AVE	61 3D, 61 4D	E LINN ST	45 5B
E ADAMS ST	29 5F, 33 5A, 33 5B	E MADISON ST	29 5F, 33 5A
E ANACONDA RD	30 2F, 30 3F, 34 2A, 34 3A	E MAIN ST N	29 6F, 30 1F, 33 6A, 34 1A
E ANAMOSA ST	29 5F, 33 5A, 33 5B, 33 6C, 34 1C, 34 1D	E MAIN ST	19 5F, 23 5A, 29 6F, 30 1F, 33 6A, 34 1A
E ASH ST	45 5A, 45 5B	E MALL DR	29 4F, 33 4A, 33 4B, 33 4C
E BOX ELDER RD	37 3A, 37 3B	E MEADE ST	30 2F, 34 2A
E CATRON BLVD	30 4F, 34 3B, 34 4A, 34 4B	E MINNESOTA ST	30 3F, 34 3A, 34 3B, 34 3C, 34 3D, 34 4C
E CENTENNIAL ST	30 3F, 34 3A	E MONROE ST	29 5F, 33 5A
E CHICAGO ST	29 5F, 33 5A, 33 5B	E MONTANA ST	30 2F, 34 2A
E COLLEGE AVE	29 5F, 33 5A	E NEBRASKA ST	30 3F, 34 3A
E CUSTER ST	29 5F, 33 5A	E NEVADA DR	30 2F, 34 2A
E DENVER ST	29 5F, 33 5A		
E DISK DR	29 4F, 33 4A		
E ELK ST	30 3F, 34 2A, 34 3A		
E ELM ST	45 5A		
E ELMWOOD DR	29 1B		
E ENCHANTED PINES DR	30 3F, 30 4F, 34 3A		
E FAIRLANE DR	30 2F, 34 2A		

Road Name	Page Row Column,	Road Name	Page Row Column,
E NEVADA ST	30 2F, 34 2A	E VAN BUREN ST	29 5F, 33 5A
E NEW YORK ST	29 5F, 33 5A, 33 5B	E WATERLOO ST	29 5F, 33 5A
E NORTH ST	29 5F, 33 4B, 33 5A, 33 5B	E WATERTOWN ST	29 5F, 33 5A, 33 5B
E NOWLIN ST	29 5F, 33 5A	E WYOMING ST	30 3F, 34 3A
E OAK ST	45 5A, 45 5B	EAGLE CANYON DR	30 6B
E OAKLAND ST	30 2F, 34 2A, 34 2B	EAGLE DR	33 6C, 34 1C
E OHIO ST	30 2F, 34 2A	EAGLE RD	33 2E, 33 3E
E OMAHA ST	29 6F, 30 1F, 33 6A, 33 6B, 34 1A, 34 1B	EARL CT	27 3E
E PARADISE DR	14 6E, 15 1E, 15 1F	EARLEEN ST	29 2F, 29 3F
E PHILADELPHIA ST	29 5F, 33 5A, 33 5B	EARTH DR	34 2E, 34 3E
E PINE ST	45 5A, 45 5B	EAST BLVD N	29 5F, 33 5A
E QUINCY ST	29 6F, 30 1F, 33 6A, 34 1A	EAST BLVD	29 5F, 29 6F, 30 1F, 33 5A, 33 6A, 34 1A
E RAPID ST	29 6F, 30 1F, 33 6A, 34 1A	EASTSIDE DR	29 1B, 29 2B
E SAINT ANDREW ST	29 6F, 30 1F, 33 6A, 33 6B, 33 6C, 34 1A, 34 1B, 34 1C	EASY ST	30 4C
E SAINT ANNE ST	30 2F, 34 2A, 34 2B	ECHO DR	25 5F, 29 5A
E SAINT CHARLES ST	29 6F, 30 1F, 33 6A, 33 6B, 33 6C, 34 1A, 34 1B, 34 1C	ECHO RIDGE DR	30 3E
E SAINT CLOUD ST	33 6A, 33 6B, 34 1A, 34 1B	ECHO VALLEY CT	24 2F, 28 2A
E SAINT FRANCIS ST	30 2F, 34 2A, 34 2B, 34 2C	ECHO VALLEY RD	28 2A
E SAINT JAMES ST	33 6A, 33 6B, 34 1A, 34 1B	ECLIPSE AVE	34 2D
E SAINT JOSEPH ST	29 6F, 30 1F, 33 6A, 33 6B, 34 1A, 34 1B, 34 2B	EDDY LODGE RD	23 5C
E SAINT LOUIS ST	29 5F, 33 5A	EDELWEISS LN	37 4B
E SAINT PATRICK ST	30 2F, 33 6A, 33 6C, 34 1A, 34 1C, 34 2A, 34 2B, 34 2C	EDELWEISS MOUNTAIN RD	17 6F, 18 2F, 21 5A, 21 6A, 22 1A, 22 2A, 22 2B, 22 3B, 22 3C, 22 3D, 22 4C
E SIGNAL DR	29 6F, 30 1F, 33 6A, 34 1A	EDEN LN	34 2C
E SLATE RD	15 1E, 15 1F, 15 2E, 15 3E, 18 6A, 19 1A	EDGEWOOD DR	29 6B, 30 1B
E STERN DR	37 3B	EDINBOROUGH CT	30 5E
E STUMER RD	30 4F, 34 4A	EDINBOROUGH DR	30 5E
E TALLENT ST	30 2F, 34 2A, 34 2B	EDWARDS ST	33 4C
E TEXAS ST	30 3F, 34 3A	EGLIN ST	33 4A, 33 4B, 33 4C, 33 5B, 33 5C
E UTAH ST	30 2F, 34 2A	EIGHTH AVE	86 1B
		ELDENE LN	29 2E, 29 2F
		ELEANOR DR	32 4B

Road Name	Page Row Column,	Road Name	Page Row Column,
ELIZA CT	32 4B	ESVAL DR	30 4C
ELK ST	30 3F	ETHAN CT	34 2D
ELK VALE RD	33 5C, 33 6C, 34 1C, 34 1D, 34 2C, 34 3B, 34 3C	ETHEL DR	36 3D, 36 3E
ELKHART RD	26 2E, 26 2F	EUNICE DR	33 6C, 34 1C
ELKHORN LN	33 3B	EVANS CT	31 4C
ELLEDALE DR	34 2D	EVEREST RD	29 2B, 29 2C
ELLSWORTH ST	37 1A, 37 2A	EVERGREEN DR	29 6C, 30 1C, 30 2C
ELM AVE	29 6F, 30 1F, 30 2F, 30 3F, 33 6A, 34 1A, 34 2A, 34 3A	EXECUTIVE DR	29 5E
ELM CT	37 2C	EXIT RD	30 2B
ELM SPRINGS RD	57 1F, 57 2F, 57 3F, 57 4F, 64 2A, 64 3A, 64 4A, 64 5A, 64 5B, 64 6B, 65 1B	EXPLORER ST	29 4E
ELM ST	19 5F, 23 5A, 37 3B, 37 4B, 65 1C, 65 2C, 86 1F, 96 1A	FAA RD	38 4B
ELMER ST	33 6D, 34 1D	FAIRBANKS DR	33 4D
ELMHURST DR	30 2C	FAIRHAVEN DR	30 2C, 30 3C
ELYSIAN CT	30 4C	FAIRLAWN DR	29 6B, 30 1B
EMBER RD	31 6B, 31 6C, 32 2B, 32 2C	FAIRMONT BLVD	30 2E, 30 2F, 34 2A
EMERALD PINES DR	23 4C	FAIRMONT CT	30 2F, 30 3F, 34 2A
EMERALD RIDGE RD	25 3D, 25 3E, 25 4D, 25 4E	FAIRMONT PL	30 2F, 30 3F, 34 2A
EMERSON LN	33 4B	FAIRVIEW ST	29 6E, 29 6F, 30 1E, 30 1F
EMPEY DR	29 6D, 30 1D, 30 2D	FAIRWAY HILLS DR	30 3D
EMPIRE RD	16 3F, 20 3A	FALCON DR	29 3F, 37 2B
ENCAMPMENT LN	30 4F	FALCON LN	22 4B
ENCHANTED PINES DR	30 4E, 30 4F, 34 4A	FALLING ROCK RD	26 2E, 26 3D, 26 3E
ENCHANTMENT RD	30 4E, 30 4F	FALLS DR	30 2C
ENDEAVOUR BLVD	33 5D	FARLOW AVE	29 5F
ENGELHART LN	41 2F, 45 2A, 45 2B	FARVIEW DR	30 2C, 30 3C
ENNEN DR	33 6D, 33 6E, 34 1D, 34 1E, 34 2E	FAWN DR	17 2E, 17 2F
ENTERPRISE DR	37 4B	FAWN HAVEN CT	25 6B, 26 1B
ESTATES DR	30 3D	FEDERAL AVE	29 5C
ESTES PARK CT	29 6F, 30 1F, 33 6A, 34 1A	FELICIA ST	34 5E
		FERNTREE CT	29 2E
		FERRET ST	86 1B

Road Name	Page Row Column,	Road Name	Page Row Column,
FIELD VIEW DR	30 3F, 34 3A	FOREST HILLS DR	29 6E, 30 1E
FIELDSTONE DR	34 3C	FOREST PARK CIR	30 3C
FIFTH AVE	86 1B	FOREST PARK CT	30 3C
FILLMORE ST	29 5E	FOREST RD	25 5A, 25 6A, 25 6B, 26 1A, 26 1B
FINCH CT	30 4C	FOREST ST	19 5F, 23 5A, 30 2C
FIR CT	34 3A	FORT ST	34 2D
FIR DR	34 3A	FOSTER GULCH RD	27 6E, 28 1E, 28 2E, 28 3E, 28 3F, 28 4F, 32 4A
Fire Access	30 2E	FOSTER RD	74 6C, 75 1C, 75 2C
FIRE STATION RD	38 3B	FOULOIS DR	37 2A, 37 2B
FIRST AVE	85 6A	FOUNDERS PARK DR	29 5E
FIRST THUNDER RD	26 5D, 26 6D	FOUNTAIN PLAZA DR	29 4D, 29 5D
FISCHER CT	34 2D	FOUR ARROWS POINT CT	19 2C
FISH DR	33 3E	FOURTH AVE	75 6F, 85 6A, 85 6B, 86 1B
FLACK LN	33 4C	FOUSE ST	28 2C
FLAG MOUNTAIN LOOKOUT RD	9 4E, 9 5E, 9 5F, 9 6E, 9 6F, 10 1E, 10 1F, 10 2F, 14 1A	FOX RD	30 4D, 30 4E
FLAG MOUNTAIN RD	9 4C, 9 5C, 9 5D, 9 6D, 9 6E, 10 1D, 10 1E, 10 2E, 10 2F, 10 3F	FOX RUN CT	30 3E
FLAMINGO DR	29 3E, 29 3F	FOX RUN DR	30 3E, 30 3F
FLEETWOOD DR	29 2B, 29 2C	FOX RUN PL	30 3F
FLIGHT LINE CT	37 2B, 37 2C	FOX TRL	33 4F, 37 4A
FLINT DR	30 2D	FRALEY CT	30 3F
FLINTLOCK CT	34 3E	FRANKLIN ST	28 3C, 29 6E, 29 6F, 30 1E, 30 1F
FLORMANN ST	30 2E, 30 2F	FREDRICK LN	22 4B
FLOYD ST	86 1A	FREEDOM CT	30 3F, 34 3A
FLUME LN	25 6A, 26 1A	FREELAND AVE	33 3A, 33 4A
FLYING EAGLE DR	33 4F, 37 4A	FREIGHT ST	37 2B
FOOLS GOLD CT	19 5F, 23 5A	FREIHEIT LN	37 4B
FOOTHILL DR	30 3D	FREMONT ST	29 6C, 30 1C, 30 2C
FORD MOUNTAIN CT	23 6B, 24 1B	FRENCH DR	26 2C
FOREST CT	29 6E, 30 1E	FREUDE LN	37 4B
FOREST DR	29 6E, 30 1E	FRIENDSHIP CIR	29 2B, 29 2C
		FRINK DRAW RD	15 2E, 15 3E, 15 3F, 15 4F, 19 4A

Road Name	Page Row Column,	Road Name	Page Row Column,
FRONT ST	28 2C, 37 3B	GILL AVE	29 6D, 30 1D
FRONTAGE RD	37 3B	GILLETTE CANYON RD	11 4B, 11 5B, 11 6B, 11 6E, 11 6F, 12 1B, 12 1E, 12 1F, 12 2B, 12 2E, 12 2F, 12 3B, 12 3C, 12 3E, 12 4C, 12 4D, 12 4E
FRONTIER DR	30 2C	GILLETTE PRAIRIE RD	14 6B, 15 1B, 15 1C, 15 2C, 15 2D, 15 3D, 15 3E, 15 4E
FRONTIER PL	30 2C	GILLIUM RD	6 4E, 6 5E, 6 6E
FS189	9 2B, 9 3B, 9 4B, 9 4C	GILT CREST PL	19 3E
FS191	13 2B, 13 3B, 13 4B, 13 4C	GIN CT	33 6D, 34 1D
FS263	21 4E	GISI RD	33 3E
FT HAYES DR	30 6D	GLADYS ST	29 3E
FUEL FARM RD	38 3B	GLEN HAVEN CT	26 2C
FULTON ST	29 6E, 30 1E	GLEN ST	34 2D
GAINSBORO DR	29 2E	GLENDALE LN	30 3B
GALAXY DR	29 4E, 29 4F	GLENN ST	85 6A, 86 1B, 86 2B
GALENA DR	29 5B	GLENSHIRE CT	30 3F
GALLERY LN	30 3C	GLENSHIRE DR	30 3F, 34 3A
GALLOWAY DR	38 6B, 38 6C	GLENSIDE ST	33 6C, 34 1C
GALT CT	33 4C	GLENWOOD DR	30 2C
GARDEN LN	34 2C	GLORIA ST	86 1A, 86 2A
GARNET GULCH RD	23 3F, 27 3A	GLORY CT	30 2B
GARVIN CT	30 2C	GNUGNUSKA DR	29 4E
GARY OWEN DR	25 2D	GOLD CREEK PL	25 3E, 25 4E
GATEWAY DR	41 5B, 41 5C, 41 6B, 42 1B	GOLD DUST RD	23 5D
GEARY BLVD	25 4B	GOLD FINCH RD	33 5A
GEIGLE RD	83 4C, 83 4D, 83 4E, 83 4F, 83 5C, 93 5A	GOLD MOUNTAIN LOOP	19 2E, 19 3E
GEIMAN DR	19 5F, 23 5A	GOLD ST	28 2C, 29 5E
GEMINI ST	34 2D, 34 2E	GOLDEN EAGLE DR	30 4D, 30 5D
GEMSTONE DR	30 3F, 34 3A	GOLDEN HILLS DR	27 3E, 27 3F
GEORGE DR	33 2F, 37 2A, 37 2B	GOLDEN SLIPPER RD	23 4D
GEORGE FRINK RD	17 5D, 17 6C, 17 6D, 18 1C, 18 1D	GOLDEN WEST 2C BR	14 2D, 14 3D, 14 4D
GEORGE PL	32 5B, 32 5C	GOLDEN WEST RD	13 6C, 13 6D, 14 1D, 14 2C, 14 2D, 14 3D, 14 4D
GERTIE RD	19 5E, 19 6E, 20 1E, 20 1F, 20 2E		
GETTYSBURG DR	37 3C		

Road Name	Page Row Column,	Road Name	Page Row Column,
GOLF COURSE LN	31 2D, 31 2E	GROVER MOUNTAIN RD	27 4D
GOLF COURSE RD	31 2D, 76 1F, 76 2F, 86 2A, 86 2B, 86 3A	GUARD RD	38 4B
GONDOLA RD	27 2F, 27 3F, 31 2A, 31 3A	GUEST RD	30 2B, 30 2C
GOODART RD	19 6E, 20 2E	GUMBO DR	33 3F, 33 4F, 37 3A, 37 4A
GOOSEBERRY DRAW RD	15 1F, 15 2F, 15 3F, 19 1A, 19 2A, 19 3A	GUNDERSON DR	26 2C
GORDON GULCH RD	22 6B, 22 6C, 23 1C, 23 2C, 23 2D, 23 3D, 23 3E	GUYETTE RD	28 4F, 32 4A
GORTMAKER LN	33 2E, 33 3E	GYPSEY RD	34 2D
GRAND BLVD	30 2F, 34 2A	HAAKON ST	33 6D, 34 1D
GRANDEUR LN	37 4B	HACIENDA ST	34 2D
GRANDVIEW DR	30 2F, 30 3F, 34 2A, 34 3A	HACKER LOOP	31 2F
GRANITE CT	32 5A	HACKNEY CT	31 5C, 32 1C
GRANITE POINT CT	28 3D	HAGEN CT	30 2C
GRANT CIR	33 6D, 34 1D	HAINES AVE	29 1E, 29 2E, 29 2F, 29 3F, 29 4F, 29 5F
GRAPEVINE LN	34 3C	HAINES CT	30 2F, 34 2A
GRAY FOX CT	30 3E	HALFWAY DRAW RD	19 3B, 19 4B
GRAY RD	19 5D, 20 1D, 20 1E	HALL ST	29 6C, 30 1C
GRAYS DR	29 5C	HALLEY AVE	29 5F, 33 5A
GREEN DR	34 4E	HALLMARK CT	30 3C
GREEN FIELD DR	34 4E	HALSEY DR	33 3E
GREEN FIELD LN	34 4E	HAMLIN CIR	33 6D, 34 1D
GREEN OAK LN	34 4E	HAMLIN CT	33 6D, 34 1D
GREEN TREE DR	34 4E, 34 5E	HAMMERQUIST RD	43 2C, 43 2D, 43 3D, 43 3E
GREEN VALLEY DR	34 3D, 34 3E, 34 4E	HAMPTON CT	30 3F, 34 3A
GREEN WILLOW DR	34 4E	HANGAR LN	38 3B
GREENBRIAR ST	29 4F, 29 5F, 33 4A, 33 5A	HANKS DR	30 3E
GREENLEAF CT	30 4C	HANOVER DR	30 3F, 34 3A
GREENWAY ST	29 5F, 33 5A	HANSEN HANGAR LN	38 3B
GREENWOOD LN	34 4E	HANSEN LN	33 6D, 34 1D
GRENOBLE CT	30 2B	HAPPY HOLLOW RD	30 4D
GREYHOUND GULCH RD	28 4C, 28 4D	HAPPY TRAILS	23 4D
GRIZZLY GULCH RD	28 4B	HARDESTY RD	23 6F, 24 1F

Road Name	Page Row Column,	Road Name	Page Row Column,
HARDING CT	33 6D, 34 1D	HAZELTINE CT	34 3C
HARDROCKER RD	29 6F, 30 1F, 33 6A, 34 1A	HEALD DR	23 1D
HARLEY DR	29 3D	HEALD TRL	23 1D, 23 1E
HARMON PL	29 5E	HEART CT	33 6D, 34 1D
HARMONY HEIGHTS LN	29 4D, 29 4E	HEATHER DR	25 4E
HARMONY LN	29 6C, 30 1C, 30 1D	HEATHER LN	34 2D
HARMONY RD	37 4C	HEGGE SPRING RD	7 5C, 7 5D, 7 6D, 8 1D, 8 2D
HARNEY DR	30 2D	HEIDELBERG LN	22 3B, 22 4B
HARNEY LOOKOUT CT	32 4B	HEIDIWAY CT	30 3C, 30 3D
HARNEY PL	30 2D	HEIDIWAY LN	30 3C, 30 3D
HARNEY ST	28 2C	HEIGHTS DR	30 2C
HARNEY VIEW DR	34 2C	HEINRICH RD	54 4E, 54 4F, 60 4A, 60 4B
HAROLD ST	75 6F, 85 6A, 86 1A	HELEN CT	29 6C, 30 1C
HARRINGTON CT	30 3F, 34 3A	HELIOS DR	34 2E
HART RANCH RD W	31 4B, 31 5B, 31 6B, 32 1B	HEMLOCK ST	34 2A, 34 3A
HART TABLE RD	55 1D, 55 1E, 55 1F, 61 1A	HENDERSON DR	29 2E
HARTER DR	29 6D, 30 1D	HENDRIX LN	29 3E
HARTLAND CT	29 6C, 30 1D, 30 2C, 30 2D	HENRY CT	30 3F, 34 3A
HARVARD AVE	30 4D	HEPPNER DR	33 2E
HARVEST LN	34 3B	HERBERT CT	36 2D
HARWOOD ST	34 2D	HERITAGE LN	26 2C
HAT MOUNTAIN DR	25 4B	HERMAN ST	29 4F, 29 5F, 33 4A, 33 5A
HAUCK AVE	33 3F	HERMOSA CT	32 3B
HAUGO DR	30 5D	HICKOCK TRL	29 2C
HAVEN ST	34 2D	HICKORY DR	33 2D
HAWTHORNE AVE	33 6A, 34 1A, 34 2A	HIDALGO CT	34 5D, 34 6D
HAYCAMP LN	34 2D	HIDDEN MINE LN	19 3E
HAYLOFT LN	34 2D	HIDDEN SPRINGS RD	33 6F, 34 1F, 37 6A, 38 1A
HAYSTACK LN	34 2D	HIDDEN TIMBER RD	30 4D
HAZEL AVE	29 6D, 30 1D	HIDDEN VALLEY LN	29 3B, 29 4B
HAZEL LN	25 2C, 25 3C	HIDDEN VALLEY RD	25 3F, 25 4F, 29 3A, 29 4A, 29 4B, 29 4C

Road Name	Page Row Column,	Road Name	Page Row Column,
HIDDEN VALLEY TRL	27 4F, 27 5F	HIGHWOOD RD	30 4D, 30 4E
HIGGINS LN	34 3E	HILL ST	29 6E, 30 1E
HIGGINS RD	59 5C, 59 6C, 59 6D, 60 1D, 60 2D, 60 2E, 60 3E, 60 4E, 60 5E, 60 6E, 61 1E, 61 1F, 61 2F	HILLCREST DR	29 6E, 30 1E
HIGH COUNTRY CT	19 3D	HILLS VIEW DR	25 6A, 25 6B, 26 1B
HIGH RANGE RD	14 5E	HILLSHIRE CT	30 3F, 34 3A
HIGH ST	29 5E	HILLSIDE DR	33 3F, 33 6C, 34 1C, 37 3A
HIGHLAND CT	29 6F, 30 1F	HILLSVIEW DR	29 6C, 30 1C, 30 2C
HIGHLAND HILLS RD	30 6B, 30 6C	HILLTOP RD	34 2C
HIGHLAND LOOP	25 5E	HILLVIEW DR	37 3B
HIGHLAND PARK DR	30 2E	HISEGA DR	26 3C
HIGHLIGHT DR	33 6F, 34 1F, 37 6A, 38 1A	HISEGA RD	26 2C, 26 3C
HIGHWAY 14	86 1C, 86 1D, 86 1E, 86 1F, 96 1A, 96 1B, 96 1C, 96 1D, 96 2D, 96 2E, 96 2F	HOEFER AVE	34 2A
HIGHWAY 16A	27 5A, 27 5B, 27 6A, 27 6B, 28 1A, 28 1B, 28 2B, 28 3B	HOEFFER CT	30 2F, 34 2A
HIGHWAY 40	28 2C, 28 3C, 28 3D, 28 3E, 28 4E, 28 4F, 28 5F, 32 4A, 32 4B, 32 5A, 32 5B, 32 5C	HOGAN CT	30 2C
HIGHWAY 87	20 3F, 20 4F, 20 5F, 24 3A, 24 4A, 24 5A	HOGAN ST	34 2D
HIGHWAY 240	86 2B, 86 3B, 86 4B, 86 5B, 86 6B, 87 1B, 87 2B, 87 3B, 87 4B, 87 4C, 87 5C, 87 5D, 87 5E, 87 6D, 87 6E, 88 1E, 88 1F, 88 2F, 98 1A, 98 2A, 98 2B, 98 2C, 98 2D, 98 2E, 98 3B, 98 3C, 98 3E, 98 3F	HOLCOMB AVE	29 5F, 33 5A
HIGHWAY 244	20 3F, 24 2B, 24 2C, 24 2D, 24 2E, 24 3A, 24 3B, 24 3C, 24 3D, 24 3E, 24 3F, 24 4F, 28 3A, 28 3B, 28 4A	HOLIDAY LN	30 3D
HIGHWAY 385	17 2F, 19 5F, 19 6F, 20 1F, 20 2E, 20 2F, 20 3E, 20 3F, 20 4D, 20 4E, 20 5D, 21 1A, 21 2A, 21 2B, 21 3B, 21 3C, 21 4C, 21 5C, 21 5D, 21 6D, 21 6E, 22 1D, 22 1E, 22 2E, 22 3D, 22 3E, 22 4D, 22 5D, 22 5E, 22 6D, 22 6E, 23 1D, 23 1E, 23 2E, 23 3D, 23 3E, 23 4B, 23 4C, 23 4D, 23 5A, 23 5B, 23 6A, 24 1A	HOLLY CT	30 3C
HIGHWAY 1416	33 3E, 33 3F, 37 3A, 37 3B, 37 3C, 37 4C, 37 4D, 37 4E, 37 4F, 41 4A, 41 4B, 41 4C, 41 4D, 41 4E, 41 4F, 41 5F, 45 4A, 45 5A, 45 5B, 45 5C, 45 5D, 45 5E, 45 5F, 51 5A, 51 5B, 51 5C, 51 5D, 51 5E, 51 5F, 57 4D, 57 5A, 57 5B, 57 5C, 57 5D, 64 6D, 64 6E, 65 1B, 65 1C, 65 1D, 65 1E, 65 1F, 65 2F, 75 2A	HOLSWORTH HANGAR LN	38 3B
		HOLY COW RANCH RD	34 4F, 38 4A
		HOMESTEAD ST	33 6B, 33 6C, 33 6D, 34 1B, 34 1C, 34 1D
		HORACE MANN DR	29 5E, 29 5F
		HORSE CREEK RD	18 3D, 18 4C, 18 4D, 18 5B, 18 5C, 18 5D, 18 5E, 18 5F, 18 6F, 22 5A, 22 5B, 22 6A, 22 6B, 22 6C, 22 6D, 30 3D, 30 4D
		HORSEMANS RANCH RD	22 3E, 22 4E
		HORTON RD	87 6E, 87 6F, 88 1E, 88 1F, 97 6B, 97 6C, 97 6D, 98 1A, 98 1B, 98 1C, 98 1D
		HOWARD ST	29 4E, 29 4F
		HOWIE DR	34 2D
		HUB RD	37 1B, 37 2B
		HUDSON DR	34 2C

Road Name	Page Row Column,	Road Name	Page Row Column,
HUETHER RD	78 1D, 78 1E, 78 1F, 78 2E, 78 2F, 88 2A, 88 2B, 88 2C	INTERSTATE 190	29 4E, 29 5E
HUGHES CT	33 6D, 34 1D	IRA LN	23 3D
HUGHES DRAW RD	9 5C, 9 6C, 9 6D, 10 1C, 10 1D	IRELAND PL	30 4C
HUGO RD	28 3B, 28 3C, 28 4B	IRIS DR	30 2C
HUMMINGBIRD CIR	33 3E	IRON HORSE CT	23 5C, 23 6C, 24 1C
HUNGARIAN CT	31 5C, 32 1C	IRON MOUNTAIN RD	28 3B, 28 4B, 28 5B, 28 5C
HUNTER ST	34 2C, 34 2D, 96 1A	IRONWOOD CT	41 6B, 42 1B
HUNTINGTON PL	30 2D	IVORY BIRCH PL	25 3E
HURST AVE	33 2D	IVORY CLIFFS LN	25 3D, 25 3E
HUSTEAD ST	86 1B	IVY AVE	30 2F, 30 3F, 33 6A, 34 2A, 34 3A
HYLAND DR	30 2E	IVY MOUNTAIN CT	25 4B
IDITAROD DR	33 4D, 33 5D	J CT	34 2D
IDLEHURST LN	30 2B, 30 3B	J PINE RD	23 3E
IDLEWILD CT	30 2B, 30 3B	J RANGE CT	14 5E
IDLEWOOD DR	29 4F, 33 4A	JACK PINE DR	34 2D
INDEPENDENCE CT	30 3F, 34 3A	JACKIE LN	38 4A, 38 4B
INDIAN CREEK RD	54 5D, 54 6D, 55 1D, 55 2D, 55 3D, 55 3E, 55 3F, 61 3A, 61 3B, 61 3C, 61 3D, 61 4A, 61 4B, 61 4C, 61 4D	JACKSON BLVD	29 6D, 29 6E, 30 1D, 30 1E, 30 2B, 30 2C, 30 2D, 30 3B
INDIANA ST	30 2E, 30 2F, 34 2A	JACOB MACA RD	23 6E, 24 2E
INDIGO CT	29 2E	JADE PL	20 3F, 24 3A
INDUSTRIAL AVE	29 5D	JAKE RD	29 5B
INNSBRUCK CT	30 3B	JAMES AVE	86 2A, 86 2B
INTERSTATE 90	29 1B, 29 2B, 29 2C, 29 3C, 29 3D, 29 4D, 29 4E, 29 4F, 33 3E, 33 3F, 33 4A, 33 4B, 33 4C, 33 4D, 33 4E, 37 3A, 37 3B, 37 3C, 37 3D, 37 3E, 37 3F, 41 3A, 41 3B, 41 3C, 41 4C, 41 4D, 41 4E, 41 4F, 45 4A, 45 4B, 45 4C, 45 4D, 45 4E, 45 4F, 51 4A, 51 4B, 51 4C, 51 4D, 51 4E, 51 4F, 57 4A, 57 4B, 57 4C, 57 4D, 57 4E, 57 4F, 57 5F, 57 6F, 58 1F, 64 6A, 65 1A, 65 1B, 65 1D, 65 1E, 65 1F, 65 2B, 65 2C, 65 2D, 65 2F, 65 3F, 75 2A, 75 3A, 75 3B, 75 4B, 75 4C, 75 5C, 75 5D, 75 5E, 75 6E, 75 6F, 76 1F, 86 1A, 86 1B, 86 1C, 86 2C, 86 2D, 86 3D, 86 3E, 86 4E, 86 4F, 86 5F, 96 5A, 96 5B, 96 6B, 96 6C, 96 6D, 96 6E, 97 1E, 97 1F	JAMES WARREN DR	29 6E, 30 1E
		JANE DR	29 6D, 30 1D
		JANET ST	29 6D, 30 1D
		JANKLOW AVE	45 5B
		JASMINE LN	30 5A, 30 6A
		JAX CT	22 3B
		JEFFERSON ST	29 6C, 30 1C
		JENNY GULCH PICNIC GROUND RD	21 5B
		JENNY GULCH RD	17 2E, 17 3E, 17 3F, 17 4F, 21 3A, 21 4A, 30 4D

Road Name	Page Row Column,	Road Name	Page Row Column,
JENSEN RD	64 4E, 64 5E, 64 6E, 65 1E, 65 2E, 65 2F, 65 3F, 65 4F, 65 5E, 65 5F, 65 6E, 66 1F, 66 2F	JUSTICE LN	38 3F
JEPSEN DR	20 3F, 24 3A	JW GOULD MEMORIAL DR	30 3D, 30 3E
JESS ST	33 5B	KABEE PL	21 5F, 21 6F, 22 1F, 25 5A
JET DR	33 6C, 34 1C	KAHLER CT	30 3F, 34 3A
JEWEL CT	30 3F, 34 3A	KANSAS CITY ST	29 6E, 29 6F, 30 1E, 30 1F, 33 6A, 34 1A
JEWEL VIEW RD	25 3E	KATELAND ST	29 2F, 29 3F
JILL RD	31 6C, 32 1C	KATHRYN AVE	29 3E, 29 3F
JIM ST	34 2C	KATRINA CT	30 6B
JODY LYNN RD	27 5C	KATY CT	34 2D
JOHN ST	29 4E	KAUBISCH RANCH RD	18 4C, 18 5C
JOHNSON DR	37 3A	KELLOGG PL	29 6F, 30 1F, 33 6A, 34 1A
JOHNSON GULCH RD	27 3B, 27 3C	KELLY AVE	86 1A
JOHNSTON CT	34 2D	KELLY GULCH RD	17 3E, 17 4E, 17 5E
JOHNSTON DR	34 2D	KELLY HILL RD	84 4C, 84 4D, 84 4E, 84 4F, 94 4B, 94 4C, 94 4D, 94 4E, 94 4F, 94 5A, 94 5B
JOHNSTON LN	34 2D	KEN CT	29 4F
JOKER ST	33 6D, 33 6E, 34 1D, 34 1E	KENNEDYVILLE LOOP	23 6D, 24 1D
JOLLY LN	33 6C, 34 1D, 34 2C, 34 2D, 34 3C, 34 3D	KENNEL DR	33 6B, 34 1B
JONQUIL LN	29 2F, 33 2A	KENNEMER DR	30 5B, 30 5C
JOPLIN LN	29 3E	KENNY RD	33 1E, 33 2E, 33 2F, 37 1A, 37 2A
JORDAN DR	30 5E	KENOSHA RD	26 2E, 26 2F
JOY AVE	29 5E	KENTUCKY LN	34 3A
JUBILEE LN	33 6C, 34 1C, 34 1D	KERMIT LN	33 5B
JUDSON LN	45 2B	KERRY DR	30 6B, 30 6C
JUDY AVE	29 6D, 30 1D	KEY LN	29 2B
JUDY CT	29 6D, 30 1D	KIEFFER RANCH RD	31 3C, 31 4C
JULIA CT	34 2A	KIMBELL PL	29 4E
JUNCTION DR	30 2D	KIMBERLY CIR	29 2E
JUNE CT	29 6D, 30 1D	KIMBERWICK RD	34 5D, 34 6D
JUNEAU DR	33 4D	KIMM AVE	33 6D, 34 1D
JUNIPER ST	30 2C	KIMO RD	30 2E
JUPITER CT	29 4E	KINGBIRD CT	30 5B

Road Name	Page Row Column,	Road Name	Page Row Column,
KINGS CT	25 4E	LAKEVIEW DR	30 2C
KINGS RD	25 4E, 25 5E	LAKOTA VIEW LN	32 5C
KINGSWOOD CT	29 5C	LAMB RD	34 5C, 34 5D
KINGSWOOD DR	29 4B, 29 4C, 29 5B, 29 5C	LAMBEAU CT	29 2F, 33 2A
KINNEY AVE	29 5C	LAMPERT CT	30 2E
KINNEY SPRINGS RD	14 2C, 14 3C	LAMPLIGHT DR	34 2F, 38 2A
KIOWA LN	30 4F	LANARK RD	30 2D
KIRKEBY LN	29 6D, 30 1D	LANCE ST	29 6D, 30 1D
KIRKWOOD DR	30 2B, 30 2C, 30 3B, 30 3C	LANCER DR	33 6C, 34 1C, 34 2C
KITT PEAK RD	30 5C, 30 6C	LANDO LN	33 5B
KLONDIKE RD	27 5C	LANGENBERG CT	30 6B
KNIGHT CT	30 2D	LARIAT DR	86 2B
KNO PL	29 5E	LARIAT RD	31 3D
KNOLLWOOD DR	29 4F, 33 4A	LARK DR	29 4E
KNOTTY PINE CT	31 6C, 32 1C	LATIGO AVE	41 5B, 41 6B, 42 1B
KNOTTY PINE LN	31 6B, 31 6C, 32 1B, 32 1C	LATROBE AVE	33 4A
KNOWLEDGE DR	30 4D	LAUREL AVE	30 2F, 34 2A
KNUCKLEDUSTER RD	34 3E	LAUREL HEIGHTS DR	29 4E
KNUTSON LN	29 5C	LAVEEDA DR	26 6F, 30 6A
KODIAK PL	22 3B	LAWNDALE DR	29 6D, 30 1D
KREBS DR	29 5D	LAWRENCE CT	29 3F
KREBS ST	96 1A	LAWRENCE DR	29 3F
KULPACA PL	34 2A	LAZY K DR	16 5F, 20 5A
KYLE ST	29 3E, 29 3F	LE BLANC ST	29 4E
LA COSTA DR	34 3C	LEAKY VALLEY RD	24 2E
LA CROSSE ST	33 5A, 33 6A, 34 1A	LEE DR	30 3C
LA SELVA DR	30 3E	LEFLER LN	33 4F, 37 4A
LACROIX CT	38 3B	LEGACY LN	34 2D, 34 2E
LACYS CT	23 5A	LEISURE HILLS CT	14 6E, 15 1E
LAFFERTY GULCH RD	28 3A, 28 3B	LELAND LN	29 6C, 30 1C
LAKE HILL RD	85 2D, 85 2E	LEMMON AVE	29 5F, 33 5A

Road Name	Page Row Column,	Road Name	Page Row Column,
LENNON LN	29 3E	LONESOME DOVE ST	41 5B, 41 5C
LEOLA LN	34 2D	LONETREE RD	38 5C
LEROY ST	34 2D, 34 2E	LONG ACRE DR	34 2B, 34 2C
LEXINGTON BLVD	37 3C	LONG DRAW RD	15 5C, 15 6B, 15 6C, 16 1C, 16 2B, 16 2C, 16 3B
LIBERTY BLVD	37 2B, 37 2C, 37 3C	LONG RUN RD	27 5E, 27 5F, 27 6F, 28 1F, 28 2F, 31 6A, 32 1A, 32 2A, 32 2B, 32 3B
LIBERTY CIR	28 4B	LONG VIEW RD	34 3D, 34 3E, 34 3F, 38 2B, 38 2C, 38 3A, 38 3B, 38 3C, 38 3D, 38 3E, 38 3F, 42 3A
LIEN QUARRY RD	29 3C	LONGHORN CT	39 1C
LIEN ST	29 5C, 29 5D	LOOKOUT LN	30 2E
LIGHTNING RIDGE RD	25 2D	LOOKOUT MOUNTAIN RD	30 3D
LILAC LN	30 2C	LOOP RD	29 6D, 30 1D
LIME CREEK DR	29 5C	LORETTA DR	30 3A
LIMELIGHT LN	30 6B	LOST CAVE CT	32 4A
LIMESTONE LN	31 3D	LOST CAVE RD	32 4A, 32 4B
LINCOLN AVE	29 6F, 30 1F, 30 2F, 33 6A, 34 1A, 34 2A	LOUIS DR	25 3C
LIND GULCH RD	17 6C, 18 1C, 18 2B, 18 2C, 18 3B, 18 3C	LOWDEN MOUNTAIN CT	19 3E
LINDBERGH AVE	29 4F, 33 4A	LOWER SPRING CREEK RD	35 3B, 35 3C, 35 4C, 35 4D, 35 5D, 35 6D, 35 6E, 35 6F, 36 1D, 36 1E, 36 2E, 36 2F, 39 6A, 39 6B, 40 2A, 40 2B, 40 2C, 40 3C, 40 3D, 40 3E, 40 4E, 40 5E, 40 5F, 44 5A
LINDEN LN	30 2C	LOWRY LN	33 4C
LINDSEY DR	26 2D	LUHTASAARI RD	5 4E, 5 4F, 5 5E, 5 5F, 9 4A, 9 5A
LINE RD	37 4B, 37 4C	LUNA AVE	33 4A, 33 4B, 33 5B
LION DR	29 3F	LUNAR DR	34 2E
LIONS PAW CT	34 3C	LUNDIN CT	30 5B
LOCKWOOD DR	30 2D	LYNNWOOD AVE	30 2F, 30 3F
LOCUST ST	34 2A, 34 3A	LYNNWOOD DR	30 2F
LODGE ST	29 6D, 30 1D	LYTLE LN	34 2C
LODGEPOLE PL	30 2B, 30 2C	MAC ARTHUR ST	29 4F, 33 4A
LODGEPOLE ST	29 3F	MACKS DR	33 6D, 34 1D
LOG CABIN RD	19 2F, 19 3F, 23 2A, 23 2B, 23 3A	MADDY ANNE CT	29 3E
LOG PORCH RD	25 6B, 25 6C, 26 1B, 26 1C, 26 2B, 26 2C	MADILL ST	28 2C, 28 3C
LOIS LN	19 3F, 23 3A		
LOMBARDY DR	34 2B		
LONE SOLDIER RD	33 5F, 37 5A		

Road Name	Page Row Column,	Road Name	Page Row Column,
MADISON ST	29 5F, 33 5A	MARTIN LN	34 2C, 34 2D
MAGGIE LODE RD	19 5F, 23 5A	MARTIN RANCH TRL	32 3B, 32 3C, 32 4B
MAGGIE WAY	23 3E	MARTY RD	52 2B
MAGIC CANYON RD	30 3A, 30 3B	MARVIN PL	29 2C
MAGNOLIA DR	29 3F	MARVIN RD	29 2C, 29 3C
MAIDSTONE CT	30 5B	MARY DR	29 6C, 30 1C
MAIN ST	17 5F, 19 5F, 20 1F, 21 5A, 23 5A, 24 1A, 27 3E, 27 3F, 29 6E, 29 6F, 30 1E, 30 1F, 33 6A, 34 1A, 38 6F, 39 1F, 43 1A, 61 3D, 61 4D, 75 6F, 85 6A, 85 6F, 86 1B, 86 1F, 96 1A, 96 2A	MARYBETH CT	19 5F, 23 5A
MAJESTIC TRL	30 6A	MATKINS PL	23 5A
MAJOR LAKE DR	19 4F, 19 5F, 23 4A, 23 5A	MATTERHORN DR	22 4B
MALIBU DR	31 2D	MATTHEW CT	23 6D, 24 1D, 24 2D
MALL DR	29 4E, 29 4F, 33 4A	MAXWELL DR	33 3F
MALLOW ST	29 5E	MAY CT	34 2D
MALORY LN	23 3F, 27 3A	MAYWOOD DR	34 2A
MANDALAY LN	30 4F, 34 3A, 34 4A	MC GREGOR ST	19 5F, 23 5A
MANSFIELD RD	25 2D	MCCOY LN	7 5C
MAPLE AVE	29 5F, 29 6F, 30 1F, 30 2F, 30 3F, 33 5A, 33 6A, 34 1A, 34 2A, 34 3A	MCCOY RD	5 2C
MAPLE ST	37 2B	MCCURDY GULCH RD	21 6E, 22 1E, 22 2E
MARATHON CT	30 3F, 34 3A	MCDOWELL DR	33 3F
MARCH AVE	33 4A	MCGEE RD	26 4D, 26 5D
MARCIA CT	30 6B	MCPMAHON RD	40 5E
MARGARET CT	30 2C	MCVEY RD	14 5E, 14 6E, 14 6F, 18 6A, 18 6B, 19 1B
MARGE CT	36 3D	MEADE ST	30 2E, 30 2F, 34 2A
MARIE CT	34 3A	MEADOW LANE CT	33 6D, 34 1D
MARIE LN	31 3D	MEADOW LN	33 6D, 34 1D, 34 2D
MARKAY PL	29 5B	MEADOW RANCH RD	33 2E
MARLIN DR	34 3C, 34 4B	MEADOW RD	33 3F, 37 3A
MARQUETTE DR	29 6F, 30 1F, 33 6A, 34 1A	MEADOW RIDGE DR	33 6D, 33 6E, 34 1D, 34 1E
MARSHALL GULCH RD	19 3F, 19 4F, 23 3A, 23 4A	MEADOWBROOK CT	25 5B, 25 6B, 26 1B, 30 2C
MARSHFIELD LN	29 2B	MEADOWBROOK DR	30 2C, 30 3C
		MEADOWLAND DR	34 2D
		MEADOWLARK DR	30 5B, 37 2B

Road Name	Page Row Column,	Road Name	Page Row Column,
MEADOWLARK RD	33 5A, 33 5B	MIDDLE VALLEY DR	30 3E, 30 3F
MEADOWWOOD DR	29 5C	MIDWAY ST	29 4F, 29 5F, 33 4A, 33 5A
MEDALION DR	29 2B	MILEHIGH AVE	29 2F, 33 2A
MEDICINE MOUNTAIN RD	15 3E, 15 4E, 15 5E, 15 5F, 15 6F, 16 1F, 16 2F, 16 3F, 16 4F, 16 5F, 19 6A, 20 1A, 20 2A, 20 3A, 20 4A, 20 5A	MILL IRON DR	23 4D
MEDICINE RIDGE RD	30 4E	MILL ST	29 6E, 30 1E
MEDINAH CT	30 5B	MILLER CT	25 2D
MELANO ST	29 2F, 33 2A	MILLER DR	25 2D
MELCHERT PL	13 2D	MILLER RD	6 4D, 6 4E, 6 4F, 6 5D, 10 3A, 10 3B, 10 3D, 10 4A, 10 4B, 10 4C, 10 4D
MELCOR RD	21 5F, 22 1F, 25 5A	MILO LN	28 5F, 32 5A
MELODY LN	34 2C, 37 3A, 37 3B	MILWAUKEE ST	29 4F, 29 5F, 33 4A, 33 5A
MEMORIAL RD	30 2B	MINERAL LN	14 6E
MERCHEN RD	25 3B, 25 3C	MINNEKAHTA DR	30 2C
MERCURY DR	34 2D, 34 2E	MINNESOTA PL	30 3F, 34 3A
MERIDIAN LN	33 4A	MINNESOTA ST	30 3E, 30 3F, 34 3A
MERION CT	30 5B	MINNETONKA DR	30 2D
MERLOT DR	34 2A, 34 2B	MINNEWASTA CT	30 2D
MERRITT RD	29 2B	MINNEWASTA PL	30 2D
MERRITT SCHOOL RD	21 3C, 21 4C	MINNEWASTA RD	30 2D
MERRITTESTES RD	21 1A	MINOR LAKE CIR	19 4F, 23 4A
MERRY-GO-ROUND LOOP	13 4B, 13 4C	MINUTEMAN DR	29 4E, 29 4F, 29 5F
MESA DR	29 6D, 30 1D, 30 2D, 33 2D, 33 3D	MIRACLE PL	30 2C
METEOR ST	34 2D	MIRACLE RD	26 6F, 30 6A
METTLER LN	86 2B	MISSING RIDGE RD	30 3F
METZ RD	28 3D	MISSION HILLS LOOP	25 6A, 26 1A
MICA RD	32 4B	MISSOULA ST	33 6D, 34 1D
MICHELLE DR	25 6B, 26 1B	MISTY WOODS LN	29 2E
MICHIGAN AVE	30 2F, 30 3F, 34 2A, 34 3A	MITCHEL LAKE RD	23 4C
MICKELSON DR	33 6B, 34 1B	MITCHELL ST	28 3C
MIDDLE NUGGET SPRINGS RD	18 4F, 22 4A	MITTENWALD CT	30 6B
		MOCKINGBIRD CT	33 5B
		MOCKINGBIRD DR	33 3F, 37 3A

Road Name	Page Row Column,	Road Name	Page Row Column,
MOHLER ST	28 2C	MOUNT WILSON LN	30 6C
MONARCH CT	30 3B	MOUNTAIN BEAVER WAY	31 1B
MONDO ST	34 5E	MOUNTAIN MEADOW RD	30 3D
MONROE ST	29 5F, 33 5A	MOUNTAIN PARK RD	27 2B
MONTAGE DR	34 3A	MOUNTAIN PINE LN	30 6A
MONTANA ST	30 2F, 34 2A	MOUNTAIN SHADOW PL	30 3D
MONTE PL	30 2D	MOUNTAIN SPRINGS CT	29 5B
MONTE VISTA DR	30 2C	MOUNTAIN SPRINGS LN	29 5B
MONTEBELLO CT	30 4D	MOUNTAIN VIEW RD	29 5D, 29 6D, 30 1D, 30 2D
MOON MEADOWS DR	30 5C, 30 6C, 30 6D	MUCKLER CT	34 2C, 34 2D
MOON RD	7 3C, 7 4A, 7 4B, 7 4C, 7 5A, 7 5B	MUIRFIELD DR	30 5B
MOON ST	37 5A	MULE DEER TRL	33 4F, 37 4A
MOONLIGHT DR	33 6F, 34 1F, 37 6A, 38 1A	MULLIGAN CT	34 3C
MORGAN CT	31 5C	MULLIGAN MILE	31 2F, 31 3F, 35 2A, 35 3A
MORGEN RD	37 4B	MULLOCK ST	33 3A
MORNING STAR CT	35 2C	MUNICH LN	22 4B
MORNING VIEW DR	33 5F, 37 5A, 37 5B	MURPHY RD	32 3D, 32 3E, 32 4E, 32 4F, 36 4A, 36 4B
MORNINGLIGHT DR	33 6F, 34 1F, 34 2F, 37 6A, 38 1A, 38 2A	MUSEUM DR	19 5F, 23 5A
MORNINGSIDE DR	29 4E, 37 3A	MUSTANG LN	34 2F, 38 2A
MORNINGSIDE RD	30 2B	MYRTLE AVE	29 6F, 30 1F, 33 6A, 34 1A
MORNINGVIEW DR	30 2C	MYRTLE ST	75 6F, 85 6A, 86 1A
MORRIS LN	34 3E, 34 4E, 34 4F, 38 4A	MYSTIC DR	33 2D
MORSE PL	26 2B	MYSTIC MOUNTAIN RD	30 4D
MORY RD	22 4D	MYSTIC RD	17 4C, 17 5C, 17 6C, 18 1C, 18 2B, 18 2C, 18 3B, 18 4B, 18 5B, 18 5C, 18 6C, 19 1C, 19 2C
MOTHERLODE DR	30 4D	N 1 ST	29 5F, 33 5A
MOTHERS PL	34 2E	N 2 ST	29 5F, 33 5A
MOUNT CARMEL ST	29 4E	N 3 ST	29 5F
MOUNT LOCKE LN	30 6C	N 4 ST	29 5F
MOUNT PALOMAR LN	30 6C	N 5 ST	29 5F
MOUNT ROYAL LN	30 6C	N 7 ST	29 4E, 29 4F, 29 5F
MOUNT RUSHMORE RD	29 5E, 29 6E, 30 1E, 30 2E	N 11 ST	29 5E

Road Name	Page Row Column,	Road Name	Page Row Column,
N 39 ST	29 5C	N MOUNT RUSHMORE RD	29 5E
N 40 ST	29 5C	N NEWTON AVE	19 5F, 23 5A
N 42 ST	29 5C	N PARMLEE RD	5 2A, 5 2B, 5 2C, 5 3C, 5 4C
N 44 ST	29 5C	N PITCH CT	33 6D, 34 1D
N 48 ST	29 5B	N PLATT ST	29 5C
N A AVE	45 4A, 45 5A	N PLAZA DR	29 4D
N B AVE	45 4A, 45 5A	N POPLAR AVE	33 5B
N B ST	65 1C	N PRAIRIE CREEK RD	22 3D, 22 4D
N BEACH RD	23 1E, 23 2E	N RESERVOIR RD	33 5D
N BERRY PINE RD	29 5B	N ROCHFORD RD	13 2E, 13 3E
N BOGUS JIM RD	21 1D, 21 2D, 21 2E	N SAINT ONGE ST	29 5D
N C AVE	45 4A, 45 5A	N SPRUCE ST	33 5A
N CABBELL ST	33 5B	N TERRACE PL	29 4E, 29 4F
N CEDAR CREST CT	29 4B	N TURBINE DR	33 5C
N CHERRY AVE	33 5A	N WALNUT AVE	19 5F, 23 5A
N COVE RD	23 1E, 23 1F	NAMELESS CAVE RD	26 2E, 26 2F, 26 3F, 30 2A, 30 3A
N CREEK DR	33 5B	NAPLES CT	34 2B
N CREEK VIEW RD	25 6B, 26 1B	NATHAN CT	30 2F
N CREIGHTON RD	85 6A	NATIONAL CT	17 5D
N DEGEEST DR	33 4D, 33 5D	NATIONAL GUARD RD	29 6A, 29 6B, 29 6C, 30 1A, 30 1B, 30 1C, 30 2A, 30 2B, 30 2C
N ELK VALE RD	33 1D, 33 2D, 33 3C, 33 3D, 33 4C, 33 5C	NATIONAL ST	29 5D, 29 6D, 30 1D
N ELLSWORTH RD	37 1B, 37 2B, 37 3B	NEBRASKA ST	30 3F, 34 3A
N EMERALD RIDGE RD	25 3D, 25 3E	NECK YOKE RD	27 4E, 27 4F, 31 1D, 31 2D, 31 3C, 31 3D, 31 4A, 31 4B, 31 4C
N GLEN PL	30 3B	NEEL ST	33 6D, 34 1D, 34 2D
N GLENVIEW PL	30 3C	NEFF DR	33 6C, 33 6D, 34 1D
N GRAND VISTA CT	30 2E	NEIGER CT	29 3B
N INTERSTATE 90 SERVICE RD	33 3E, 33 4C, 33 4D, 33 4E	NELLIE LN	28 5F, 32 5A
N KEPP CT	30 2E	NELSON AVE	28 2C
N LA CROSSE ST	33 4A, 33 5A	NELSON RD	32 5C
N LEMMING DRAW 2 BR	12 4D, 12 5D, 12 5E		
N MAPLE AVE	29 4F, 29 5F, 33 4A, 33 5A		

Road Name	Page Row Column,	Road Name	Page Row Column,
NEMO RD	25 1A, 25 2A, 25 2B, 25 2C, 25 2D, 25 2E, 25 3E, 25 4E, 25 5E, 25 5F, 29 5A	NOWLIN ST	29 5E, 29 5F
NEPTUNE DR	29 6F, 30 1F, 33 6A, 34 1A	NUGGET GULCH RD	30 4D, 30 5D
NEVA WAY	33 3A, 33 3B	NUGGET ST	21 5A
NEVADA DR	30 2F, 34 2A	NUTHATCH RD	31 1B, 31 2B
NEW ENGLAND ST	33 6C, 34 1C	OAK AVE	30 2F, 34 2A
NEW TOWN DAMM RD	76 1E, 76 1F, 76 2E, 86 2A	OAK CT	37 2C
NEW YORK ST	29 5F, 33 5A	OAK DR	30 2F, 34 2A
NEWTON AVE	19 5F, 19 6F, 20 1F, 23 5A, 23 6A, 24 1A	OAK MEADOWS CT	28 5E
NEWTON FORK RD	19 1B, 19 2B, 19 3B, 19 4A, 19 4B, 19 5B, 19 6B, 20 1B	OAK MEADOWS RD	28 5D, 28 5E
NICKLAUS CT	30 2C, 30 3C	OAK ST	19 5F, 23 5A, 37 3B, 37 4B, 65 1C, 96 1A
NICKLAUS DR	30 3C, 30 3D	OAKLAND ST	30 2E, 30 2F, 34 2A
NICOLE ST	29 3E	OAKMONT CT	30 3D
NIGHT WIND CT	35 2C	OBRIEN ST	34 2D, 34 3D
NIGHTINGALE LN	33 5B	ODDE DR	34 3A
NITELIGHT DR	33 6F, 34 1F	ODDE PL	30 3F, 34 3A
NONANNA ST	30 6B	OHIO AVE	37 2B
NORDBY LN	29 5C, 29 6C, 30 1C	OILER LN	29 3F
NORMANS ROOST RD	30 2B	OKPEALUK CT	30 6B
NORRIS PEAK RD	25 2C, 25 3B, 25 3C, 25 4A, 25 4B, 25 5A, 25 5B	OKPEALUK ST	30 5B, 30 6B
NORRIS ST	85 6A, 86 1B	OLD CAVALRY RD	33 5F, 37 5A
NORSEMEN LN	26 5F, 26 6F, 30 5A, 30 6A	OLD FARM CT	34 2D
NORTH ST	29 5E, 29 5F, 33 5A	OLD FOLSOM RD	34 4B, 34 4C, 34 5C, 34 6C, 34 6D, 35 1D, 35 2D, 35 3D, 35 4D
NORTH STAR RD	30 6D	OLD HILL CITY RD	19 5F, 23 5A, 23 5B, 23 5D, 23 6B, 23 6C, 23 6D, 23 6E, 24 1B, 24 1C, 24 1D, 24 2D, 24 2E, 24 2F, 28 2A, 28 2B, 28 3A, 28 3B
NORTHBROOK DR	30 2C	OLD SHERIDAN RD	26 6E
NORTHDALE DR	29 1B, 29 2B	OLDE ORCHARD RD	25 4D, 25 4E
NORTHEAST DR	29 5E	OLIVE LN	34 2C
NORTHERN LIGHTS BLVD	33 4D, 33 5D	OLYMPIC CT	30 3C
NORTHRIDGE DR	29 3E, 29 3F	OMAHA ST	29 5E, 29 5F, 29 6F, 30 1F, 33 6A, 34 1A
NORTHSTAR CT	34 3C	ORCHARD LN	34 2C
NORTHVIEW DR	30 4E		

Road Name	Page Row Column,	Road Name	Page Row Column,
ORE CAR TRL	23 3F, 27 3A	PARK HILL CT	34 2A
OREGON ST	34 3A, 34 3B	PARK HILL DR	34 2A
ORIOLE DR	29 4E	PARK ST	19 5F, 23 5A, 96 1A, 96 1B
OSHKOSH ST	29 5E	PARKER DR	37 2B
OUTLOOK CIR	34 2B	PARKRIDGE CIR	30 3C
OVERLOOK DR	21 5F, 25 5A	PARKRIDGE DR	30 3C
OVERVIEW LN	30 4D	PARKRIDGE PL	30 3C
PACIFIC LN	34 2C	PARKVIEW DR	30 2F, 30 3F, 30 4F, 34 2A, 34 3A, 34 4A
PACKER PL	29 3F	PARKWOOD RD	30 2E
PACTOLA BASIN RD	21 6E, 22 1E	PARMLEE RD	5 5B, 5 6B, 6 1B
PACTOLA BOAT DOCK RD	21 5D, 21 6D, 22 1D	PARTRIDGE LN	33 4F, 37 4A
PACTOLA CT	22 3B	PASADERA LN	22 4D
PACTOLA DR	22 3B	PASQUE FLOWER CT	32 4A
PADDOCK CT	34 3A	PASQUE FLOWER LN	32 4A, 32 4B, 32 5A
PADRE DR	34 3C	PAT PL	34 2E
PAHASAPA RD	29 4E, 29 4F	PATHFINDER PL	31 1A
PAINTED PONY RD	28 5C	PATRICIA ST	33 6D, 34 1D
PALAMINO LN	34 2F, 38 2A	PATRIOT DR	37 2B
PALM DR	34 3A	PATRIOT LN	29 2F, 33 2A
PALMER CREEK RD	20 4F, 24 3B, 24 4A, 24 4B	PATTERSON DR	34 2C, 34 2D
PALMER CT	30 2C	PATTON ST	29 4F, 33 4A
PALMER DR	30 2C, 30 3C	PAULSEN RD	85 4F, 85 5F, 95 4B, 95 4C, 95 4D, 95 5A, 95 5B
PALMER GULCH RD	23 4C, 23 5C, 23 6C, 24 1C, 24 2C	PAYTON CT	29 6C, 30 1C
PALMER RD	25 2E	PEACE PATH	29 4E
PALO VERDE DR	29 6E, 30 1E	PEANUT LN	34 2D
PANKRATZ LOOP	28 3B, 28 3C	PEARL HARBOR ST	29 4F, 29 5F, 33 4A, 33 5A
PANKRATZ RD	28 3B, 28 3C	PEBBLE BEACH CT	34 3C
PANORAMA CIR	30 4E	PEBBLE LN	31 4B
PAR PL	31 2D	PECAN LN	34 2B
PARADISE DR	14 6E		
PARK DR	30 2C, 30 3C, 30 4C		

Road Name	Page Row Column,	Road Name	Page Row Column,
PEDRO RD	80 6F, 81 2F, 81 3F, 91 3A, 91 3B, 91 3C, 91 4C, 91 5C, 91 6C, 92 1D, 92 2D, 92 3D, 92 4D, 92 4E, 92 5D, 92 5E, 92 6E, 93 1D, 93 1E, 93 2C, 93 2D, 93 3C, 93 4C, 93 5C, 93 6C, 94 1C	PINE CT	19 5F, 23 5A
PELHAM CT	25 4B	PINE DR	25 2A, 37 4C
PENALUA GULCH RD	23 3C, 23 4C	PINE GROVE RD	31 4A, 31 5A, 31 5B, 31 6B, 32 1B, 32 2B, 32 3B
PENALUA RD	23 3B, 23 3C	PINE HAVEN DR	27 3E
PENDAR LN	30 2E	PINE HEIGHTS DR	29 6E, 30 1E
PENDLETON DR	34 3B	PINE HILLS DR	29 4C, 29 5C
PENNINGTON ST	33 6D, 34 1D, 34 2D	PINE KNOLL PL	30 2E
PENNY LN	25 4E, 25 5E	PINE MEADOWS CT	25 5B, 25 6B, 26 1B
PENROSE PL	30 3B, 30 3C	PINE MOUNTAIN AVE	19 5F, 20 1F, 23 5A
PEREGRINE POINT PL	26 6F, 30 6A	PINE ST	33 4A, 33 5A, 65 1C, 96 1A, 96 1B
PERIDOT LN	30 6C	PINE TREE DR	30 4C
PERRY PL	31 2D	PINE VALLEY RD	31 5B, 31 6B, 32 1B
PETE LN	29 6C, 30 1C	PINE VIEW DR	30 3C
PETTYJOHN RD	38 3C	PINECREST DR	30 2C
PEVANS PKWY	30 2D, 30 2E	PINEDALE CIR	29 6B, 30 1B
PHEASANT DR	33 5A	PINEDALE CT	29 6B, 30 1B
PHEASANT PL	33 4F, 37 4A	PINEDALE DR	29 5B
PHIL CT	29 4F	PINEDALE HEIGHTS DR	29 6B, 30 1B
PHILADELPHIA ST	29 5E, 29 5F, 33 5A	PINEDALE RIDGE RD	29 5B, 29 6B, 30 1B
PHILIP DR	29 5C	PINEHURST CIR	30 3D
PICKARTS LN	33 4F, 37 4A	PINEHURST CT	26 2C, 30 3D
PIEDMONT ST	29 6D, 30 1D	PINEWOOD DR	30 6B, 30 6C
PIERRE LN	26 2C	PINK CABIN RD	23 4D, 23 5D, 24 1D
PIERRE ST	29 5B	PINOCHLE PL	33 6E, 34 1E
PINE AVE	19 5F, 20 1F, 23 5A	PINON JAY CIR	30 5B
PINE CLIFF CIR	25 5A	PINON PL	30 3B, 30 3C
PINE CLIFF DR	21 5F, 25 5A	PIONEER AVE	26 2C
PINE CONE AVE	25 2C	PIONEER CIR	26 6F, 30 6A, 31 1A, 31 1B
PINE CONE LN	29 4E	PIONEER DR	34 2C
		PIONEER RIDGE RD	27 4F, 31 4A
		PIPER HANGAR LN	38 3B

Road Name	Page Row Column,	Road Name	Page Row Column,
PLACER PL	23 4D	POPPY TRL	30 4C
PLACER PLACE CT	23 4D	PORCUPINE RD	11 3F, 11 4E, 11 4F, 15 3A, 15 4A
PLACER RD	26 2B	PORTRUSH RD	30 5B, 30 5C
PLACERVILLE RD	21 4E, 21 5E, 21 5F, 21 6F, 22 1F	POT RUSTLE LOOP	23 3F, 27 3A
PLAINS VISTA CT	30 4E	POTTER LN	33 6D, 34 1D
PLANT ST	29 5D	POTTER RD	25 2D
PLATEAU LN	33 6D, 34 1D, 34 2D	POWDER RD	27 1F, 31 1A
PLATT ST	29 5C, 29 6C, 30 1C	POWDERHORN CIR	30 3B
PLAYER DR	30 2C	POWDERHORN DR	30 2B, 30 3B
PLAYHOUSE RD	28 3D, 28 4D, 28 5D	POWELL TRL	26 2C
PLAZA BLVD	29 4D	POWER LINE RD	19 6F, 20 1F, 20 2F, 20 3F, 23 6A, 24 1A, 24 2A
PLEASANT DR	29 5C	POWER ST	30 2B
PLEASANT VIEW CT	34 2E	PRAIRIE AVE	30 2F
PLOOF DR	29 6D, 30 1D	PRAIRIE RD	37 2B
PLOVER DR	33 3F	PRAIRIE ROSE PL	30 4D
PLUM CREEK PL	34 3C	PRAIRIE VIEW CT	34 3B
PLUM TREE LN	29 6D, 30 1D	PRAIRIE VIEW DR	34 3B
PLUMA DR	29 5B	PRASADA PL	31 2A, 31 3A
PLUTO DR	34 2D, 34 2E	PREAKNESS ST	34 3A
POINTE WEST PL	29 6C, 30 1C	PRESTON PL	34 2D
POKER DR	33 6D, 34 1D	PRESTON ST	34 2D
POLARIS CT	29 4E	PRESTWICK RD	30 5B
POND CT	19 5F, 20 1F, 23 5A, 24 1A	PRETTY FLOWER LN	32 4B
POND PL	19 5F, 20 1F, 23 5A, 24 1A	PRIMROSE PL	30 4D
PONDEROSA AVE	19 5F, 23 5A	PRINCETON CT	30 4D
PONDEROSA CT	30 3C	PROMISE RD	30 4D, 30 4E, 30 5D, 30 5E
PONDEROSA PL	30 2B, 30 2E	PROSPECT RD	14 6F, 15 1F, 18 6A
PONDEROSA TRL	30 3C	PUCKETT DR	33 2D
POOL DR	29 4D	PUSHING PL	25 4F, 29 4A
POPLAR AVE	33 5B, 33 6B, 34 1B	PYRITE CT	14 6E
POPLAR ST	19 5F, 20 1F, 23 5A		

Road Name	Page Row Column,	Road Name	Page Row Column,
QUAD CT	34 2D	RAINBOW RIDGE CT	19 5F, 23 5A
QUAIL DR	31 1B, 33 5A	RAM LN	29 3F
QUARRY RD	29 1B, 29 2B	RANCH RD	33 2E
QUARTER HORSE DR	34 2F, 38 2A	RANCH VIEW CT	31 4C
QUARTZ CANYON CIR	27 2F, 31 2A	RANCHO DR	33 3E
QUARTZ CANYON CT	31 2A	RAND RD	29 4D, 29 5D
QUARTZ CANYON LN	27 2F, 31 2A	RANDALL LN	41 2F, 45 2A
QUARTZ CANYON PL	31 2A	RANDO CT	33 4F, 37 4A
QUEEN HEIGHTS CT	30 2D	RANGE RD	29 6C, 30 1C
QUICK LN	33 6B, 34 1B	RANGE VIEW CIR	34 3A, 34 3B
QUIET PL	37 4C, 37 4D	RANGE VIEW CT	34 3A
QUIMENT CT	30 5C	RAPID ST	29 6F, 30 1F, 33 6A, 34 1A
QUINCY RD	85 6F, 96 1A	RAPP ST	33 4A
QUINCY ST	29 6E, 29 6F, 30 1E, 30 1F, 33 6A, 34 1A	RASPBERRY CT	22 3B
QUINN DR	23 5B	RAVEEN DR	34 2F, 34 3F, 38 2A, 38 3A
QUINN RD	84 3F, 84 4F, 84 5F, 84 6F, 85 1F, 85 2F, 85 3F, 85 4F, 85 5F, 85 6F, 93 6A, 94 1A, 94 2A, 94 3A, 94 3B, 94 4A, 94 5A, 94 6A, 95 1A, 95 2A, 95 3A, 95 4A, 95 5A, 95 6A, 96 1A	RAVEN CIR	30 5B
QUINN ST	96 1B	RAVEN CT	30 5B
RACINE ST	33 4A, 33 5A, 33 6A, 34 1A	RAWHIDE DR	30 2D
RADAR HILL RD	33 4F, 33 5F, 33 6F, 34 1F, 34 2F, 34 3F, 34 4F, 34 5F, 37 4A, 37 5A, 37 6A, 38 1A, 38 2A, 38 3A, 38 4A, 38 5A	RAY ANN CT	29 5B
RADAR HILLS DR	33 4F, 37 4A	RAY SMITH DR	19 2D, 19 3D
RADIAL LN	37 1B, 37 2B	RAYMOND DR	30 2D
RAFTER J-BAR RD	20 3E, 20 3F	REARDEN CT	33 4C
RAGA RD	20 2F	RECEDA ST	34 5E
RAGU RD	27 5A, 27 5B	RECLUSE CT	30 3F
RAIDER RD	29 6C, 30 1C	RED ANGUS RD	30 5C
RAILROAD AVE	19 5F, 20 1F, 23 5A, 24 1A	RED CLIFF TER	30 2C
RAILWAY ST	61 3D, 61 4D	RED CLOUD ST	29 3F, 29 4F
RAINBOW LN	34 2D	RED DALE DR	29 6B, 29 6C, 30 1B, 30 1C, 30 2C
		RED DEER RD	25 4E
		RED FOX CT	31 1A
		RED ROAD DR	30 2C

Road Name	Page Row Column,	Road Name	Page Row Column,
RED ROCK CANYON RD	30 2B, 30 3B	RIMROCK CT	25 6A, 26 1A
REDBIRD CANYON RD	8 4E, 8 5D, 8 5E, 8 5F, 8 6D	RIO DR	30 2D
REDEMPTION RD	34 5F, 38 5A	RIVA RIDGE RD	30 3C
REDER ST	29 6C, 30 1C	RIVERVIEW CT	25 6B, 26 1B
REDFERN RD	30 4D	RIVIERA CT	30 5C
REDWING LN	34 2D, 34 3D	ROBBINS DR	30 2F, 33 6A, 34 1A, 34 2A
REDWOOD PL	30 2B	ROBBINSDALE PARK RD	30 2F, 34 2A
REDWOOD ST	34 3A	ROBERTA ST	29 2F, 29 3F
REED CT	34 2D	ROBERTS CT	34 2D
REED ST	28 3B, 28 3C	ROBIN DR	33 3E
REGENCY CT	30 5E	ROBIN LN	33 5A
REMINGTON RD	34 3E	ROBINS ROOST RD	23 4C
RENA PL	34 2A	ROBINSON DR	19 5F, 23 5A
RENO GULCH RD	16 3F, 19 5B, 19 5C, 19 6B, 19 6C, 19 6D, 19 6E, 19 6F, 20 1B, 20 1C, 20 1D, 20 2A, 20 2B, 20 2C, 20 2D, 20 2E, 20 2F, 20 3A	ROBY RD	8 5A, 8 6A
RERIDE LN	41 4E	ROCHFORD RD	13 1B, 13 2B, 13 2C, 13 2D, 13 3D, 13 3E, 13 3F, 17 2C, 17 2D, 17 2E, 17 3A, 17 3B, 17 3C, 17 4B, 17 4C
RESERVOIR RD	33 5D, 33 6D, 34 1D, 34 2D, 34 3D, 34 4D, 34 5D	ROCK BOTTOM RD	28 4F, 32 4A
RHODES FORK 20 BR	9 4C	ROCKCRESS CT	30 6B
RICHLAND DR	34 3A, 34 3B	ROCKER DR	33 6B, 34 1B
RIDGE DR	30 3C	ROCKHILL RD	33 6B, 34 1B
RIDGE HEIGHTS CT	30 3E	ROCKWOOD RD	27 1E
RIDGECREST CT	30 4D	ROCKY RD	22 4C, 22 5C, 22 6C
RIDGELAND LOOP	25 5D, 25 5E, 25 6E, 26 1E	RODEO RD	31 5B, 31 6B, 32 1B
RIDGEMOOR DR	30 3D	ROLAND DR	31 3D
RIDGEVIEW CT	30 4E	ROLLING HILLS DR	26 2D
RIDGEVIEW RD	30 4E	ROLLING HILLS RD	25 1C, 25 2C
RIDGEWOOD ST	29 6B, 29 6C, 30 1B, 30 1C	ROMEL DR	34 3E
RILEY AVE	33 5B, 33 6B, 34 1B, 34 2B	ROOSEVELT AVE	30 2E
RILEY CT	33 5B	ROSEBUD RD	28 5F, 32 5A
RIM RD	77 1C, 77 1D, 77 1E, 77 2E, 77 2F, 77 3F, 87 2A, 87 3A, 87 3B	ROSEHILL DR	33 3F, 37 3A
		ROSEMARY LN	30 3C

Road Name	Page Row Column,	Road Name	Page Row Column,
ROSEWOOD LN	34 3C	S GLENVIEW PL	30 3C
ROSS CT	33 6D, 34 1D	S GRAND VISTA CT	30 2E
ROUBAIX DR	29 5B	S HIGHWAY 16 SERVICE RD	30 4D, 30 4E, 30 5D
ROUNDS ST	29 6C, 30 1C	S HIGHWAY 16	23 4D, 23 5D, 23 5E, 23 5F, 23 6E, 23 6F, 24 1D, 24 1E, 24 1F, 27 2F, 27 3E, 27 3F, 27 4C, 27 4D, 27 4E, 27 5A, 27 5B, 27 5C, 27 6A, 27 6B, 28 1A, 28 1B, 30 2E, 30 3E, 30 4E, 30 5D, 30 5E, 30 6D, 31 1D, 31 2A, 31 2B, 31 2C, 31 2D, 31 3A
ROXBURY CIR	30 2D	S HIGHWAY 79	34 3B, 34 4B, 34 5B, 34 6B, 35 1C, 35 2B, 35 2C, 35 3B, 35 4B, 35 5B, 35 6B, 36 1B, 36 2B, 36 3B, 36 4B, 36 5B
ROY ST	28 3B	S INTERSTATE 90 SERVICE RD	33 3E, 33 4C, 33 4D, 33 4E
RTR RD	38 4B	S KEPP CT	30 2E
RUBY GULCH RD	23 2D, 23 3C, 23 3D, 23 4C	S MADISON AVE	45 5B
RUHE LN	37 4B	S MONROE AVE	45 5B
RUSHMORE RANCH RD	32 3A, 32 3B, 32 4B	S PARMLEE RD	6 2B, 6 3B, 6 3C, 6 3D, 6 4B, 6 4C
RUSHMORE ST	29 6C, 30 1C, 30 2C	S PITCH CT	33 6D, 34 1D
RUSSET LN	34 2D	S PITCH DR	33 6D, 34 1D
RUST RIDGE CT	34 3C	S PLAZA DR	29 4D
RUSTLING PINES LN	25 5F, 29 5A	S POLE CREEK RD	11 2C, 11 3C, 11 3D, 11 4D, 11 5D
RUSTY SPUR CT	35 2C	S PRAIRIE CREEK RD	22 4D
RUTHIES TRL	31 5B	S RIDGE RD	30 2E
RYAN ST	33 2F, 37 2A	S ROCHFORD RD	10 3F, 10 4E, 10 4F, 13 3D, 13 3E, 13 4B, 13 4C, 13 4D, 13 5A, 13 5B, 13 6A, 14 1A, 14 1B, 14 2A, 14 2B, 14 3A
RYTHER ST	29 6C, 30 1C	S ROCKERVILLE RD	27 3E, 27 4E, 27 5E, 27 6D, 27 6E, 28 1D, 28 1E, 28 2D, 28 3D
S A AVE	45 5A	S STOTS RD	7 3A, 7 3B, 7 3C
S AIRPORT RD	38 4B, 38 5B	S SUNNYSIDE DR	33 2D
S B AVE	45 5A	S TRAILVIEW DR	29 5C
S BAILEY AVE	45 5B	S VALLEY DR	33 6C, 34 1C, 34 2C, 34 3C
S BEACH RD	23 2E, 23 3E	S VICTORIA RD	22 5F, 22 6F, 26 5A, 26 5B, 26 5C, 26 6A, 26 6B
S BERRY PINE RD	29 5B, 29 6B, 30 1B	S WATERLOO ST	29 5F, 29 6F, 30 1F, 33 5A, 33 6A, 34 1A
S BOGUS JIM RD	21 2E, 21 3C, 21 3D, 21 3E	SADDLE NOTCH TRL	27 5F
S C AVE	45 5A		
S CASTLE CREEK RD	6 6E, 6 6F, 7 1D, 7 1E, 10 5C, 10 5D, 10 5E, 10 6A, 10 6B, 10 6C, 10 6D, 10 6E, 11 1B, 11 1C		
S CREEK VIEW RD	25 6B, 26 1B		
S D AVE	45 5A		
S ELLSWORTH RD	37 3B, 37 4B		
S GLEN PL	30 3C		

Road Name	Page Row Column,	Road Name	Page Row Column,
SADDLEBACK CT	35 2C	SANDERS CORRAL RD	5 4C, 5 5B, 5 5C
SAFE HAVEN PL	27 5E	SANDERS RANCH RD	22 4D, 22 4E, 22 5E
SAGE AVE	30 3F, 34 3A	SANDLILY CT	30 6B
SAGE CREEK RD	60 5F, 60 6F, 61 1F, 61 2E, 61 2F, 61 3D, 61 3E, 66 6D, 66 6E, 66 6F, 67 1D, 67 1F, 67 2C, 67 2D, 67 3C, 67 4A, 67 4B, 67 4C, 67 5A, 67 6A, 68 1A, 68 2A, 76 2C, 76 2D, 76 2E, 76 2F, 76 3C, 76 4C, 76 5C, 76 6A, 76 6B, 76 6C, 77 1A, 77 1C, 86 3A, 86 3B	SANDPIPER CT	33 5B
SAGEWOOD ST	29 3E, 29 3F	SANDPIPER DR	30 5B
SAHALEE CT	30 5C	SANDRA LN	30 4F, 34 4A
SAHALEE DR	30 5C	SANDSTONE LN	30 2E, 30 3E
SAINT ANDREW ST	29 6E, 29 6F, 30 1E, 30 1F, 33 6A, 34 1A	SANDY FLATS RD	65 6D, 65 6E, 66 1E, 66 2E
SAINT ANNE ST	30 2E, 30 2F, 34 2A	SANTANA CT	29 3E
SAINT CHARLES ST	29 6E, 29 6F, 30 1E, 30 1F, 33 6A, 34 1A	SAPPHIRE LN	30 4F, 34 4A
SAINT CLOUD ST	29 6E, 29 6F, 30 1E, 30 1F	SARATOGA DR	29 1B, 29 2B
SAINT FRANCIS ST	30 2E, 30 2F, 34 2A	SARITA CT	30 3F
SAINT GERMAINE RD	39 1F, 39 2F, 43 1A, 43 2A	SARITA ST	30 3F
SAINT JAMES ST	29 6E, 29 6F, 30 1E, 30 1F	SASSY WAY	14 6E, 14 6F
SAINT JOSEPH ST	17 5F, 21 5A, 29 6E, 29 6F, 30 1E, 30 1F, 33 6A, 34 1A	SATURN CT	34 2D
SAINT MARTINS DR	29 4B, 29 4C	SATURN DR	34 2D, 34 2E
SAINT ONGE ST	29 5D, 29 6D, 30 1D	SATURN ST	34 2D
SAINT PATRICK ST	30 2E, 30 2F, 33 6A, 34 1A	SAVANNAH ST	34 2D
SAMCO RD	29 4D	SAVOY CIR	30 4F
SAMMIS TRL	30 6D, 30 6E	SAWGRASS CT	34 3C
SAN BERNARDO ST	34 2D, 34 3D	SAWMILL RD	26 6D, 26 6E, 27 1E
SAN FRANCISCO ST	33 6A, 33 6B, 34 1A, 34 1B	SAWVELL RD	75 2F, 85 2E, 85 3A, 85 3B, 85 3C, 85 3D, 85 3E
SAN MARCO BLVD	29 5B	SCENIC DR	30 2C
SANCTUARY PL	25 2B	SCHAFFER RD	29 3B
SAND CHERRY LN	34 3C	SCHAMBER ST	30 2C
SAND CREEK CT	34 2D	SCHIEFER PL	17 4B
SAND CT	26 6E	SCHINZEL HANGAR LN	38 3B
SAND LN	26 6E	SCHMITZ TRL	25 3E
		SCHOOL DR	34 2C, 34 2D
		SCHRAMBERG CT	30 6B
		SCHRIEVER ST	37 1B, 37 2B

Road Name	Page Row Column,	Road Name	Page Row Column,
SCHROEDER RD	25 5E, 25 6D, 25 6E, 26 1D, 26 1E	SHAVER ST	29 6E, 30 1E
SCOTT ST	34 2C	SHAW CT	34 2D, 34 2E
SCRUB OAK CIR	30 6B	SHAYLA CT	34 2D
SEAHAWK DR	29 3F	SHEEP MOUNTAIN RD	62 3B, 62 3C, 62 3D, 62 3E, 62 4B, 62 4C, 62 5C
SECLUDED CT	21 5F, 25 5A	SHEFFER ST	29 5D, 29 6D, 30 1D
SECOND AVE	85 6A	SHELBY AVE	30 4F, 34 4A
SEDIVY LN	33 6B, 34 1B, 34 2B	SHELL ST	34 5E
SEEAIRE ST	29 5B, 29 5C	SHELTER DR	27 4E
SEGER DR	29 4F, 33 4A, 33 4B, 33 4C	SHERIDAN HEIGHTS DR	30 2D
SELKIRK PL	30 2D	SHERIDAN LAKE RD	23 1E, 23 1F, 26 6E, 26 6F, 27 1A, 27 1B, 27 1C, 27 1D, 27 1E, 27 2B, 29 5D, 29 6D, 30 1D, 30 2D, 30 3C, 30 3D, 30 4C, 30 5A, 30 5B, 30 5C, 30 5D, 30 6A, 30 6B
SEMINOLE LN	30 5C	SHERIDAN LOOP	23 3F, 27 3A
SENECA TRL	23 4C	SHERIDAN SPILLWAY RD	27 1A, 27 1B, 27 2B
SEQUOIA PL	30 3B	SHERMAN DR	34 2C
SERENDIPITY LN	30 3C	SHERMAN ST	21 5A
SERENITY CT	34 2D	SHERRY CT	34 2D
SERVICE RD	34 3B	SHETLAND LN	34 2F, 38 2A
SETTLERS CREEK PL	29 5E	SHIELDS RD	25 6B, 26 1B, 26 2B
SEVEN HILLS RD	13 5B, 13 5C, 13 6C, 13 6D, 14 1C, 14 1D	SHILO CT	37 3C
SEVENTH AVE	86 1B	SHILOH CT	34 2D
SEVENTH CAVALRY TRL	25 2D	SHOOTING STAR TRL	30 4C, 30 5C
SEVERSON ST	30 3C	SHORB RD	32 4F, 32 5F, 36 4A, 36 5A
SHAD ST	34 2D	SHORE DR	30 2B, 30 2C
SHADOW CT	30 4C	SHORT ST	19 6F, 20 1F, 23 5A, 24 1A, 29 5E
SHADOW DR	34 2C	SID ISABELLE CT	37 1C, 37 2C
SHADOW MOUNTAIN CT	30 3B	SIDING LN	25 5A
SHADY LN	33 3F	SIENNA MEADOWS LN	26 6D, 26 6E, 27 1E
SHANNON CT	33 6D, 34 1D	SIERRA CT	30 4C
SHARLOW AVE	29 3F	SIERRA PL	30 3B, 30 3C
SHARP DR	33 6D, 34 1D, 34 2D	SIGNAL DR	29 6F, 30 1F, 33 6A, 34 1A
SHARP LN	33 6D, 34 1D		
SHARPE RD	45 5F, 45 6F, 46 1F, 51 5A, 51 6A, 52 1A, 52 2A, 52 2B, 52 3B, 52 4B, 52 5B, 52 6B, 53 1B		

Road Name	Page Row Column,	Road Name	Page Row Column,
SIKES DR	37 3A	SLATE PRAIRIE RD	14 2A, 14 2B, 14 3B, 14 3C, 14 4C, 14 4D, 14 5D, 14 5E
SILA PL	30 6A, 30 6B	SLUICE RUN CT	19 5F, 23 5A
SILVER ASPEN PL	25 3E	SMITH AVE	34 2A, 34 2B
SILVER CITY RD	17 5F, 17 6F, 18 1F, 21 3C, 21 4A, 21 4B, 21 4C, 21 5A, 21 5B	SMITH GULCH LOOP	13 3D, 13 4D
SILVER CREEK RD	13 2F, 13 3F, 17 1A, 17 2A, 17 3A	SMOKEY DR	23 5A, 23 5B
SILVER FOX SPUR	31 1A, 31 1B	SMOKEY RIDGE RD	25 2D
SILVER MOUNTAIN RD	27 3E, 27 4D, 27 4E	SNOWBERRY CT	30 6B
SILVER NUGGET DR	30 4E	SNOWBERRY LN	30 6B
SILVER ST	29 5E	SNOWBIRD LN	86 1B
SILVER TIP RD	20 5E, 20 5F, 24 5A	SNOWMASS CT	30 2B
SILVERLEAF AVE	29 6F, 30 1F	SOLDIER FIELD CT	29 2F, 33 2A
SIMPSON DR	30 2C	SOLITAIRE DR	33 6D, 34 1D
SIOUX AVE	33 6B, 34 1B, 34 2B	SONG BIRD RD	19 4F, 23 4A
SISKIN LOOP	22 4D	SONGBIRD CIR	33 5B
SITKA CT	34 3A, 34 3B	SONIC WAY	37 1B
SITKA PL	34 3B	SONORA DR	30 3F
SITKA ST	34 3A, 34 3B	SONQUIST LN	25 6A, 26 1A
SITTING BULL ST	29 3F	SOO SAN DR	29 6C, 30 1C
SIX MILE RD	7 4C, 7 4D, 7 4E, 7 4F, 11 4A, 11 4B, 11 4C, 11 5C, 11 5D, 11 6D, 11 6E, 11 6F, 12 1D, 12 1E, 12 1F, 15 5B, 15 5C, 15 5D, 15 5E, 15 6A, 15 6B, 16 1A, 16 1B	SOPHIA CT	29 4D
SIXTH AVE	86 1B	SORREL CT	26 6E
SKY ST	37 5A	SOURDOUGH RD	30 4D
SKYLIGHT DR	33 6F, 34 1F, 34 2F	SOUTH BLVD W	75 6F, 76 1F, 86 1A, 86 1B
SKYLINE DR	29 6D, 29 6E, 30 1D, 30 1E, 30 2D, 30 2E, 30 3E	SOUTH BLVD	86 1B
SKYLINE HEIGHTS CT	30 3E	SOUTH CANYON RD	25 5F, 29 5A, 29 5B, 29 5C, 29 6C, 30 1C
SKYLINE RANCH CT	30 3D	SOUTH GATE RD	37 3A, 37 4A
SKYLINE RANCH RD	30 3D, 30 3E	SOUTH GATE ST	37 2A, 37 3A
SKYVIEW DR	30 4C	SOUTH POINTE DR	30 4F, 34 3A, 34 4A
SLATE CREEK RIM RD	15 3C, 15 4C, 15 5C	SOUTH SIDE DR	34 5D, 34 5E, 34 5F
		SOUTH ST	29 6E, 29 6F, 30 1E, 30 1F
		SPACE AVE	29 4E
		SPACE CT	29 4E

Road Name	Page Row Column,	Road Name	Page Row Column,
SPADE CT	33 6D, 34 1D	STARLING CT	33 3F
SPARROW DR	33 5A, 33 5B	STARLITE DR	30 3C
SPARROW HAWK TRL	34 5D, 34 5E	STATE ST	29 6D, 30 1D
SPAW GULCH RD	17 6D, 18 1D, 18 2D, 18 2E, 18 3E, 18 4E, 18 5E, 18 5F	STATON PL	29 5B
SPECK CENTER RD	28 3B	STEALTH LN	33 3E, 33 3F
SPOTTED FAWN LN	25 3D	STEAMBOAT CIR	30 3B
SPRING BROOK RD	30 3D	STEARNS CT	30 2F
SPRING CANYON TRL	30 6A	STEELE AVE	29 6F, 30 1F, 33 6A, 34 1A
SPRING CREEK RD W	20 2A, 20 3A, 20 3B, 20 4B, 20 5B, 20 5C, 20 5D	STEELER LN	29 2F
SPRING CREEK RD	31 1D, 31 1E, 31 2E, 31 2F, 31 3F, 35 2A, 35 3A, 35 3B	STELLAR ST	34 2E
SPRING DRAW RD	54 4F, 54 5F, 54 6F, 55 1F, 55 2F, 55 3F, 60 4A, 60 5A, 60 6A, 61 1A, 61 2A, 61 3A, 61 4A	STENSON MEADOW RD	23 4C
SPRINGER DR	33 3F	STIRLING ST	30 2D
SPRINGFIELD RD	34 3E	STIRRUP CT	26 6F, 30 6A
SPRINGSTEEN LN	29 3E	STOCKADE DR	30 2C, 30 2D, 30 3D
SPRINGTREE CT	30 4D	STONE DR	29 6C, 30 1C, 86 1A, 86 2A
SPRUCE DR	37 3C, 37 4C	STONECREST DR	30 5B, 30 6B
SPRUCE ST	19 6F, 20 1F, 23 5A, 24 1A, 33 4A, 33 5A	STONEMEADOW RD	25 4E
SPRUCEWOOD ST	34 2D	STONERIDGE RD	31 6B, 31 6C, 32 1B, 32 1C
SPUR DR	86 2B	STONEY BROOK CT	30 4D
SPYGLASS CT	30 5C	STONEY CREEK CT	30 4D
SQUIRE LN	30 3C	STONEY CREEK DR	30 4D
SQUIRREL RD	21 2B, 21 2C, 21 3C, 21 4C, 21 4D	STORM CIR	30 3C
STACY ST	33 5D, 33 5E	STORM MOUNTAIN RD	27 3D, 27 3E
STADIUM LN	33 6A, 34 1A	STOTS RD	7 2B, 7 2C, 7 3C
STAHL CT	29 6E, 30 1E	STRATMEYER CT	27 3E
STANLEY CT	29 5C	STRATO BOWL RD	27 2F, 27 3F
STANMARK RD	28 4B, 28 4C	STRATO RIM DR	27 2F, 31 2A
STANNUM PL	19 5F, 19 6F, 20 1F, 23 5A, 24 1A	STRAUSS LN	22 4B
STAR AVE	29 4E	STRAWBERRY RD	15 2E, 15 2F, 15 3F, 19 2A, 19 3A, 19 3B
		STUMER RD	30 4E, 30 4F, 34 4A
		STURGIS RD	29 1B, 29 2B, 29 3B, 29 3C, 29 4C, 29 5C, 29 6C, 30 1C

Road Name	Page Row Column,	Road Name	Page Row Column,
STURGIS ST	29 5D, 29 6D, 30 1D	SWEET CLOVER CIR	30 6B
SUDBURY RANCH RD	31 4C	SWEETBRIAR ST	33 6D, 34 1D, 34 2D
SULLY CT	33 6D, 34 1D	SWISS DR	22 3B, 22 4B
SUM PL	29 5E	SYCAMORE PL	30 3B, 30 3C
SUMMER CREEK DR	22 4D	SYCAMORE ST	34 3A
SUMMERFIELD DR	33 6C, 34 1C	SYDNEY DR	34 2B
SUMMERSET DR	30 4C, 30 4D	SYLVAN LN	30 2B
SUMMIT BLVD	29 6E, 30 1E	SYNDICATE CT	23 3C, 23 4C
SUMMIT RIDGE RD	8 3B, 8 4A, 8 4B, 8 5A	TABLEROCK RD	30 4E
SUN COUNTRY LN	27 4D, 27 4E, 27 5D, 27 5E	TAGGART RD	33 4C
SUN RIDGE RD	25 4F, 25 5F, 29 4A, 29 5A	TAHOE PEAK PL	30 3C
SUN VALLEY DR	29 6C, 30 1C, 30 2C	TAKODA RD	23 3F, 27 3A
SUNBURST DR	30 4C	TALL PINE RD	23 4B
SUNDOWN CT	33 6C, 34 1C	TALLENT ST	30 2F
SUNFLOWER CT	33 4F	TAMARA LN	25 6B, 26 1B
SUNLIGHT DR	33 6F, 34 1F, 37 6A, 38 1A	TAMARACK DR	30 3F, 34 3A
SUNNY HILL CIR	30 4D	TANAGER CT	30 5B
SUNNY SPRINGS DR	29 4D	TANAGER DR	30 5B
SUNNYDALE CT	33 4F, 37 4A	TANGLEWOOD LN	33 3E, 33 3F
SUNNYDALE RD	37 4B, 37 4C	TARTAN CT	30 4E
SUNNYSIDE DR	33 2D	TATANKA RD	29 3D
SUNNYSIDE GULCH RD	17 4F, 17 5F, 21 3A, 21 4A, 21 5A	TAWNEY CT	33 4F, 37 4A
SUNNYVALE DR	29 6C, 30 1C	TAYLOR AVE	29 5E
SUNSET DR	30 2C	TAYLOR RANCH RD	22 3D, 22 4D, 22 4E, 22 4F, 22 5F, 22 6F, 26 5A, 26 6A, 27 1A
SUNSET VIEW CT	19 4F, 23 4A	TEAK DR	34 2D
SUNSET VISTA RD	30 3D	TECH ACCESS RD	29 6F, 30 1F, 33 6A, 34 1A
SUNSHINE TRL	30 4C	TECHNOLOGY CT	29 6F, 30 1F, 33 6A, 34 1A
SURBECK LN	29 6F, 30 1F, 33 6A, 34 1A	TED ST	86 1B
SURFWOOD DR	29 4F, 33 4A	TEDDY BEAR LN	22 3B
SWALLOW DR	37 2B	TEEPEE GULCH RD	27 4C, 27 5C, 27 5D, 28 1C
SWANZEY ST	28 3B, 28 3C	TEEWINOT DR	34 2D

Road Name	Page Row Column,	Road Name	Page Row Column,
TELEGRAPH GULCH RD	13 1C, 13 2C	TIMBER LN	25 5A
TELEMARK CT	30 3B	TIMBERLANE PL	30 3C
TENTH AVE	86 1B	TIMBERLINE CT	29 5A
TEPEE ST	29 6D, 30 1D	TIMBERLINE RD W	25 5F, 29 5A, 29 5B
TERMINAL RD	38 3B, 38 4B	TIMBERLINE TRL	29 5B
TERRA ST	34 2C	TIMMONS BLVD	33 6D, 34 1D
TERRACE DR	29 6E, 30 1E	TIMOTHY ST	29 5C
TERRACITA DR	30 3E, 30 3F	TIN HORSE TRL	20 2F, 20 3F, 24 2A, 24 3A
TERRY DR	34 2D	TINTON LN	33 6D, 34 1D
TESTIMONY TRL	34 5F, 38 5A	TISH BLVD	33 4B
TETON LN	29 4F	TITAN DR	29 2F, 33 2A
TEXAS CT	30 3E	TITTLE SPRINGS PL	26 3F, 30 3A
TEXAS ST	30 3E, 30 3F, 34 3A	TOMAHA RIDGE RD	26 2C, 26 3C
THAMES CIR	30 2D	TOMAHA TRL	26 2C, 26 3C
THEODORE PL	32 4B, 32 5B	TOMAHAWK DR	30 2C, 30 2D
THIRD AVE	85 6A	TOMPKINS ST	29 6E, 30 1E
THOMAS PL	32 4B, 32 4C	TONI LN	34 2C
THOMPSON DR	19 5F, 23 5A, 33 4F, 33 5F, 37 4A, 37 5A	TOP O HILLS AVE	23 5A, 23 5B
THOMSON CANYON RD	7 4B, 7 5A, 7 5B, 7 5C	TOP O HILLS CT	23 5B
THOVSON RD	32 5A, 32 5B	TOPAZ LN	30 4F, 34 4A
THREE RIVERS DR	29 2F, 29 3F, 33 2A, 33 3A	TOSKIN RD	28 2A, 28 2B
THRUSH CT	33 3F	TOURIST ST	30 2B
THRUSH DR	29 4E	TOWER CT	30 2E
THUNDERBIRD CT	33 3E	TOWER DR	86 1B
THUNDERBIRD DR	33 3E	TOWER RD	30 2E, 30 3E, 30 4E, 37 1B, 37 2B
THUNDERHEAD FALLS LN	26 2B	TRACKERS TRL	28 5C
THUNDERHEAD FALLS RD	26 2B, 26 2C	TRACY RD	22 3B, 22 4A, 22 4B, 22 5B
TIFFANY CT	35 6D, 36 2D	TRAIL DR	34 2D, 37 2B
TIGERVILLE RD	19 2C	TRAIL GULCH RD	10 4B, 10 4C, 10 5C, 10 6C
TIGHTLINE PL	41 4E	TRAILVIEW DR	29 5C
TIKI LN	36 3D, 36 3E	TRAILWOOD LN	34 2D

Road Name	Page Row Column,	Road Name	Page Row Column,
TRANQUIL TRL	29 4E	TWISTED PINES TRL	27 2F, 31 2A
TRASK RD	63 1E, 63 2D, 63 2E, 63 3C, 63 3D, 63 4C, 63 4D, 63 5D, 63 6D, 63 6E, 63 6F, 64 1F, 73 2A, 73 3A, 73 4A, 73 5A, 73 6A, 74 1A, 74 1B, 74 2B, 74 2C, 74 3C, 74 3D, 74 4D	TYLER LN	29 3E, 29 3F
TREELINE CT	30 4C	TYSDAL RD	5 5B, 5 5C, 5 6C, 5 6D, 6 1C, 6 1D
TRESTLE RD	17 4C	UNA DEL DR	30 4C
TREVOR CT	23 3F, 27 3A	UNIVERSAL DR	29 3B, 29 3C, 29 3D
TRIANGLE TRL	26 3C	UNIVERSITY LOOP	29 6F, 30 1F, 33 6A, 34 1A
TRIPLE CROWN DR	34 3B	UPPER DEER CREEK RD	21 2B, 21 3B
TRIPLE S DR	31 5B	UPPER GILLETTE RD	8 4F, 8 5F, 12 3A, 12 3B, 12 4A, 12 5A
TRIPP ST	34 2A, 34 3A	UPPER PINES DR	29 6E, 30 1E
TROON CT	30 5C	URANUS DR	34 2D
TROOPER KING RD	25 2D	USFS	23 5F, 23 6F, 24 1F, 24 2F, 25 4C, 25 4D, 25 5C, 25 5D, 25 6D, 26 1D, 27 5A, 27 6A, 28 1A, 28 2A
TROUT CT	30 3B	UTAH AVE	37 2B
TRUAX TRL	23 3D, 23 3E	UTICA ST	33 5B
TUCKER ST	30 5D, 30 5E	VALE ST	29 5D, 29 6D, 30 1D
TUNNEL BY-PASS RD	28 4B, 28 5B	VALENTINE ST	29 6D, 29 6E, 30 1D, 30 1E
TUPELO DR	29 2F, 33 2A	VALLEY DR	33 3F, 33 6C, 34 1C, 37 3A
TURBINE DR	33 6C, 34 1C	VALLEY WEST DR	29 6C, 30 1C
TURKEY RIDGE RD	27 4E, 27 5E	VALLEY WEST LN	29 6C, 30 1C
TURNBERRY RD	30 5C	VAN BUREN ST	29 5E, 29 5F, 33 5A
TURTLE CREEK CT	34 2D	VAN ST	29 4E
TUSCANY DR	33 3F	VANISHING TRAIL CT	30 4C
TUSCANY PL	30 3D	VANTAGE POINT CT	35 2C
TWILIGHT DR	34 2C, 34 2D, 34 2E, 34 2F, 38 2A	VARDON CT	30 5C
TWIN ELM DR	30 2C	VECTOR CT	37 2B
TWIN PEAK LN	30 3C	VELVET HORN PL	25 3E
TWIN ROCKS RD	23 6C, 24 1C	VICK DR	21 4C
TWIN SPRINGS RD	23 5D, 23 5E, 23 6D, 24 1D, 24 1E	VICKSBURG LN	37 3C
TWINING ST	33 2F, 37 1A, 37 2A	VICTORIA LAKE RD	22 3D, 22 3E, 22 3F, 22 4F, 26 3A, 26 4A, 26 4B, 26 4C, 26 5B, 26 5C, 26 5D, 26 6D, 26 6E
TWISTED OAK TRL	28 4F, 28 5F, 32 4A	VICTORIA RIM RD	26 5E, 26 5F, 26 6F, 30 5A
		VIENNA DR	22 3B, 22 4B

Road Name	Page Row Column,	Road Name	Page Row Column,
VIEWFIELD AVE	33 6B, 34 1B	W LINN ST	45 5A
VIKING DR	29 2F, 33 2A	W MAIN ST	29 5C, 29 6B, 29 6C, 29 6D, 29 6E, 30 1B, 30 1C, 30 1D, 30 1E
VILLA DR	37 2B	W NIKE RD	29 2F, 29 3F, 33 1A, 33 2A, 33 3A
VILLA RIDGE CT	30 3F	W OAK ST	45 5A
VILLAGE CT	23 4B, 23 5B	W OMAHA ST	29 5C, 29 5D, 29 5E
VILLAGGIO LN	30 4D	W PARADISE DR	14 6E, 15 1E
VILRICKSON PL	30 6E	W PARK LN	30 2C
VINE ST	37 2B	W PINE ST	45 5A
VINECLIFF DR	34 3C	W RAPID ST	29 5C, 29 5D, 29 5E
VINEYARD LN	30 4D	W SAINT ANNE ST	30 2D
VISTA DR	33 2D	W SAINT CLOUD ST	29 6C, 30 1C, 30 1D
VISTA HILLS DR	30 4C	W SAINT LOUIS ST	29 5C, 29 5D
VISTA RIDGE RD	29 4E	W SAINT PATRICK ST	30 2C, 30 2D
VUCUREVICH DR	37 4B	W SEVENTH AVE	86 1A, 86 1B
W 1 AVE	61 3D	W SIXTH AVE	86 1A, 86 1B
W ASH ST	45 5A	W SOUTH ST	29 6C, 30 1C
W BATTLE CREEK RD	32 4B	W SUNNYDALE RD	33 4F, 37 4A
W BOX ELDER RD	33 3E, 33 3F, 37 3A	W SUNNYSIDE DR	33 2D, 33 3D
W CHICAGO ST	29 5B, 29 5C, 29 5D	WALDONS POND CT	23 3F, 27 3A
W DEERFIELD RD	5 3A, 5 4A, 5 4B, 5 4C, 5 4D, 5 5B, 5 5D, 5 5E, 5 5F, 9 5A, 9 5B, 9 6B, 10 1B, 10 2B, 10 2C, 10 3C, 10 3D, 10 4D, 10 4E	WALLACE ST	31 3D
W ELM ST	45 5A	WALNUT AVE	19 5F, 23 5A
W ELMWOOD DR	29 1B	WALNUT DR	34 2A
W FIFTH AVE	86 1A, 86 1B	WALTER PL	30 3F, 34 3A
W FLORMANN ST	30 2D	WAMBERG CT	30 6B
W FOURTH AVE	75 6E, 75 6F, 76 1F, 85 6A, 86 1A, 86 1B	WAMBLI CT	29 4E
W FULTON ST	29 6D, 29 6E, 30 1D, 30 1E	WAMBLI DR	29 4E, 29 4F
W GLEN PL	30 3B, 30 3C	WAPITI CT	30 2D
W HIGHWAY 44	21 4C, 21 4D, 21 4E, 21 5C, 21 5E, 21 5F, 25 5A, 25 5B, 25 6B, 26 1B, 26 2B, 26 2C, 26 2D, 26 2E, 26 2F, 26 3E, 26 3F, 30 2A, 30 3A, 30 3B	WARD CT	30 3C
W KANSAS CITY ST	29 6D, 29 6E, 30 1D, 30 1E	WARRINGTON CT	26 6F, 30 6A
		WASHINGTON ST	29 6C, 30 1C
		WATERLOO ST	29 5F, 33 5A

Road Name	Page Row Column,	Road Name	Page Row Column,
WATERVILLE CT	30 5C	WESTWIND DR	29 6B, 30 1B, 37 2B, 37 2C
WATSON PARKER RD	23 6C, 23 6D, 24 1C, 24 1D	WESTWIND RD	37 2B
WATSON ST	28 2C	WHALEY LN	23 3D, 23 4D
WAXWING LN	30 5B	WHEATLAND DR	86 2A, 86 2B
WAYFARERS TRL	28 4B	WHEATON RD	26 2C
WAYNE ST	96 1A	WHEEL INN TRL	23 1D
WAYSIDE DR	29 5B	WHISPERING PINES DR	30 6B
WEATHERVANE LN	34 2D	WHITE HORSE RD	20 3C, 20 4C, 20 4D, 20 5D
WEDGEWOOD DR	29 5B	WHITE HOUSE GULCH RD	16 3E, 16 4E, 16 4F, 16 5E
WEDMORE RD	40 2C, 40 3C	WHITE ST	33 2F, 37 2A
WELLINGTON CT	30 5E	WHITE WALKER LN	41 2F, 45 2A
WELLINGTON DR	30 5E	WHITETAIL LOOP	10 5F, 10 6F, 14 5A, 14 5B, 14 6A, 14 6B
WENTWORTH DR	29 5B, 29 5C, 29 6C, 30 1C	WHITETAIL PEAK RD	9 3C, 9 3D, 9 3E, 9 4C
WESLEYAN BLVD	29 4D	WHITETAIL RD	17 2E
WESLEYAN CIR	30 2B	WHITEWOOD ST	29 5D, 29 6D, 30 1D
WESSON RD	34 3E	WIDE VIEW DR	25 5F, 29 5A
WEST BLVD N	29 4E, 29 5E	WILCO ST	33 3F, 37 3A
WEST BLVD	29 5E, 29 6E, 30 1E, 30 2E	WILD FLOWER DR	34 3A
WEST FORK BROAD GULCH RD	17 2F, 17 3F, 21 3A	WILD FLOWER LN	25 5A
WEST GATE RD	33 2E, 33 3E	WILD IRISHMAN RD	25 4B, 25 5B
WEST ST	29 6E, 30 1E	WILD IRISHMAN RESERVOIR RD	25 4B
WESTBERRY CT N	25 5F, 29 5A	WILD LIFE RD	25 5F, 29 5A
WESTBERRY CT W	25 5F, 29 5A	WILD TURKEY WAY	31 1B, 31 2A, 31 2B
WESTBERRY DR	25 5F, 29 5A, 30 1A	WILDCAT DRAW RD	12 4B, 12 4C, 12 5B, 12 5C
WESTBERRY HILL RD	25 5F, 29 5A	WILDERNESS CANYON RD	31 1A, 31 1B, 31 2A, 31 2B
WESTERN AVE	30 2C	WILDERNESS CIR	31 1B
WESTGATE DR	30 2D	WILDERNESS TRL	29 5A
WESTGATE PL	30 2D	WILDHORSE CT	35 2C
WESTRIDGE RD	30 3C	WILDHORSE DR	35 2C
WESTSIDE DR	33 3F	WILDWOOD DR	30 4C, 30 5C
WESTVIEW ESTATES DR	30 4C	WILKIE DR	30 4D

Road Name	Page Row Column,	Road Name	Page Row Column,
WILLIAM ST	85 6A, 86 1B	WISTERIA CT	29 2F, 33 2A
WILLIAMS DRAW RD	10 6F, 11 1F, 11 2F, 11 4F, 11 5F, 11 6F, 12 1F, 14 6A, 15 1A, 15 1B, 15 2A, 15 2B, 15 3A, 15 3B, 15 4A, 15 4B, 15 5A, 15 6A, 16 1A	WOLF DRAW RD	12 5B, 12 5C
WILLIAMS ST	34 2D	WOLF RD	85 3E, 85 3F, 95 3C, 95 3D, 95 3E, 95 3F, 95 4A, 95 4B, 95 4C
WILLOW AVE	30 2F, 34 2A	WOLFRAMITE RD	23 6D, 24 1D, 24 2D
WILLOW CREEK CAMPGROUND RD	24 2C, 24 3C	WONDERLAND CIR	30 3C
WILLOW DR	37 4C	WONDERLAND CT	30 2C
WILLOWBEND RD	34 3C	WONDERLAND CUTOFF	30 2C
WILLSIE AVE	29 5F	WONDERLAND DR	30 2C, 30 3C
WILMA ST	34 2B	WOOD AVE	29 4F, 29 5F, 45 4B, 45 5B
WILSEY RD	80 4F, 80 5F, 80 6F, 81 1F, 81 2F, 81 3F, 90 2D, 90 3D, 90 4C, 90 4D, 90 5B, 90 5C, 90 6A, 90 6B, 91 1A, 91 2A, 91 3A	WOOD ST	29 5E
WIND SONG RD	27 4E, 27 5E, 27 5F	WOODBINE PL	30 2C
WINDHAVEN DR	33 6C, 34 1C	WOODCREST CT	25 2D
WINDMERE WAY	34 2D	WOODLAND CT	25 6A, 25 6B, 26 1B
WINDMILL RD	31 3C, 31 3D	WOODLAWN DR	29 4F, 33 4A, 33 5A
WINDSLOW DR	30 3F, 34 3A	WOODLE DR	30 3C
WINDSLOW PL	30 3F, 34 3A	WOODRIDGE CT	30 2E
WINDSOR DR	29 5B	WOODRIDGE DR	30 2E
WINEBERRY LN	34 3C	WOODROW ST	34 5E
WINFIELD CT	30 3F, 34 3A	WOODRUN LN	30 3B, 30 3C
WINFIELD ST	30 3F, 34 3A	WOODSTOCK CT	26 2C
WINGATE CT	30 3F, 34 3A	WRANGLER RD	31 3F, 31 4F, 35 3A
WINGED FOOT CT	34 3C	WREN CT	33 3F
WINNERS CIR	30 3C	WRIGHT CT	29 4E, 29 4F
WINTER ST	28 3B	WRIGHT ST	29 4F
WINTERSET DR	30 4D	WRINKLE VALLEY RD	22 6D
WINTON ST	34 5E	WYOMING DR	25 1A, 25 2A
WISCONSIN AVE	30 2F, 30 3F, 34 3A	WYOMING ST	30 3F, 34 3A
WISEHART RD	42 6A, 43 1B, 43 2B	YALE CT	30 4D
		YELLOW BRICK RD	19 3E
		YUCCA DR	29 6C, 30 1C, 30 2C
		ZAMIA ST	34 5E

Road Name	Page Row Column,
ZENKER PL	29 3B
ZIEBACH ST	33 6D, 34 1D
ZIMMER RIDGE PL	20 3E, 20 3F
ZINC ST	29 5E
ZINNIA ST	33 6D, 34 1D, 34 2D