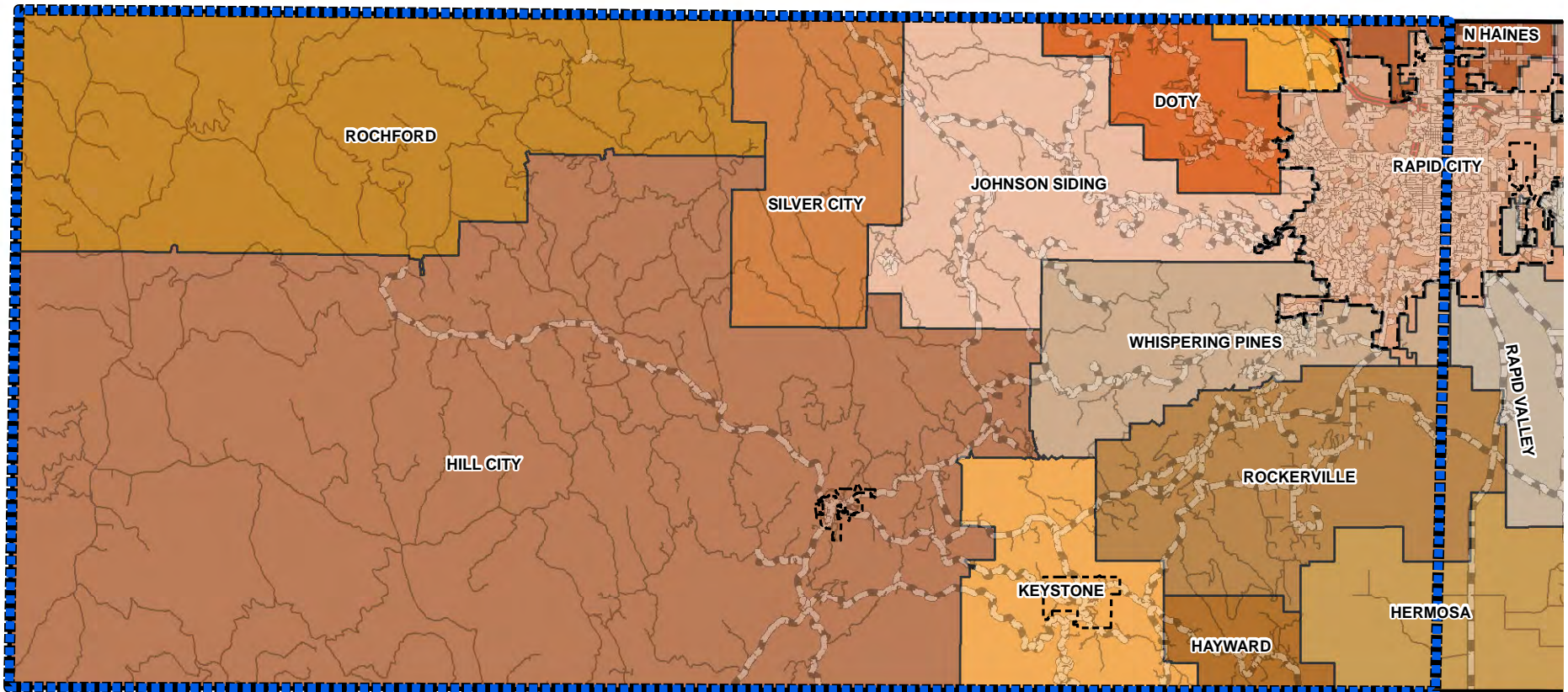




Pennington County Preattack Plan Map Book Section III

1:24,000 Series  Boundary



July 11, 2012

This Page Intentionally Left Blank

Pennington County Preattack Plan Map Book
Section III
1:24,000 Series
(Western Pennington County)

Table of Contents1
Township Range2
Quadrangle Layout3
Overview Map4
Aerial Map Series (Left Page)5-116
Topographical Map Series (Right Page)5-116



This preattack plan map book was developed based on GIS data for Pennington County. Current up to date GIS data will ensure the preattack plan map book contains the most current information available.

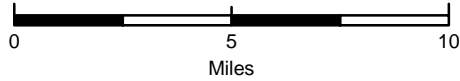
Data was utilized from several sources including but not limited to: Pennington County Community Wildfire Protection Plan, Pennington County GIS, USFS and the BLM. Other GIS data was developed using GIS as needed to support the needs of this document. Some data may be subjective and users are encouraged to record comments so future editions of the preattack plan map book are more comprehensive and provide greater accuracy.

The data used in this plan is the most current and complete available at the time of publication. It should not be considered all-inclusive. This book is dynamic and may be edited, updated, or modified without notice. Special thanks to everyone who contributed to this map book.

The non-system Forest Service roads may not be suitable for travel, but are included for reference purposes.

Township Range Map

1:280,000
NAD83



Legend

PC Roads

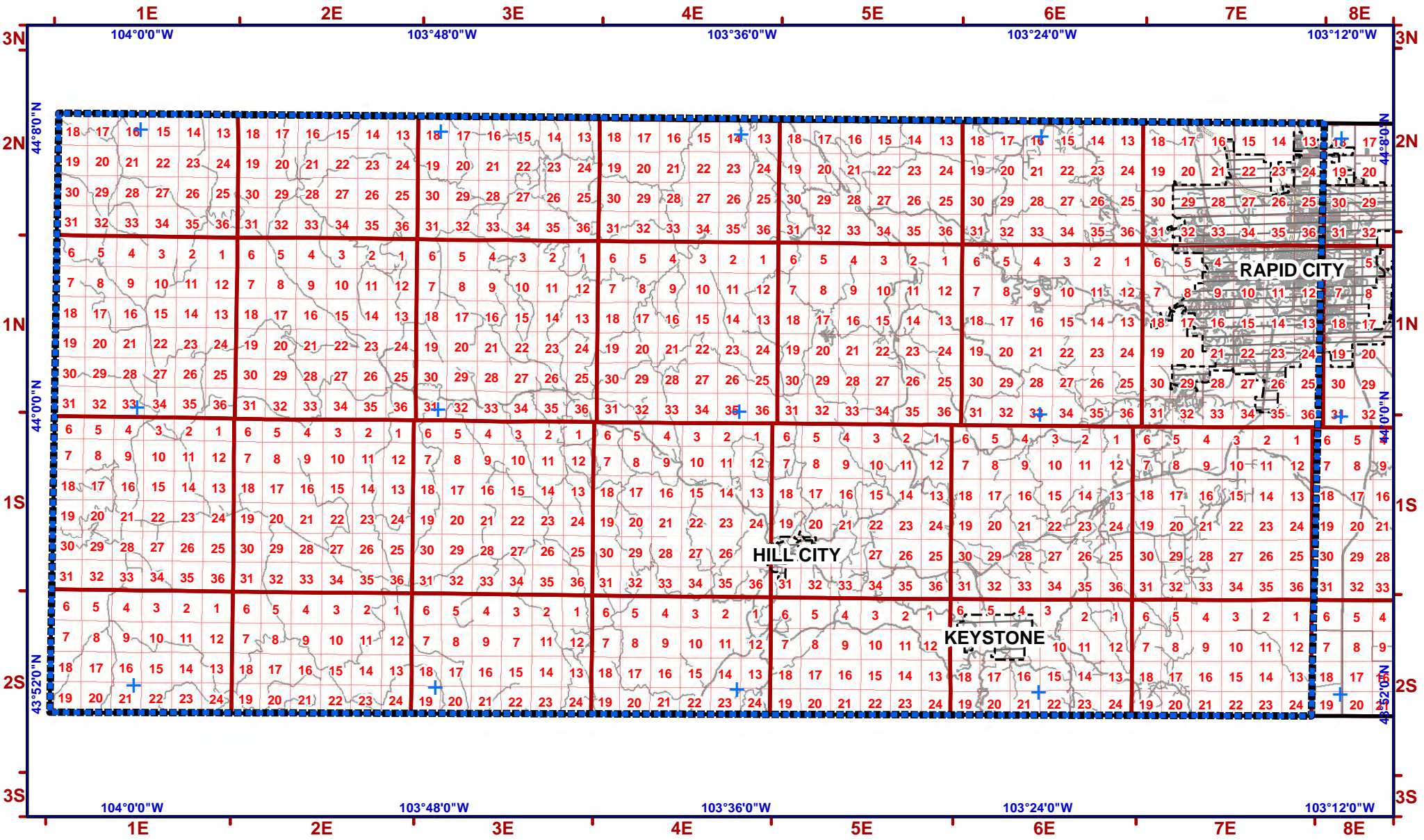
- Interstate
- Paved
- Gravel

24 K Boundary

Township Range

Municipality

County Boundary





Legend

PC Roads

- Interstate
- Paved
- Gravel

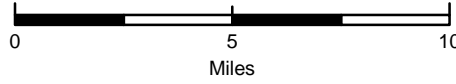
24 K Boundary

Municipality

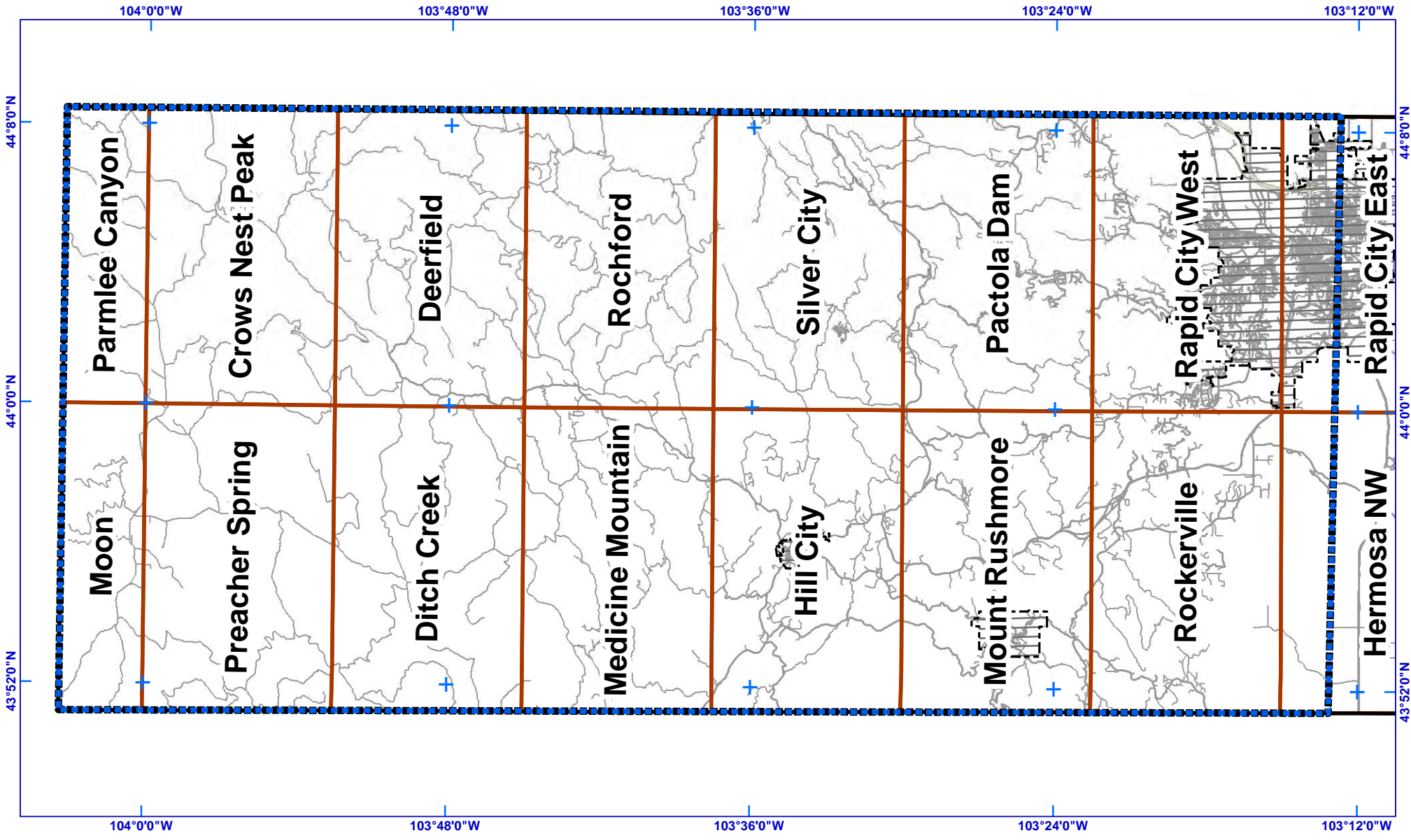
Quadrangle

County Boundary

Quadrangle Map Names

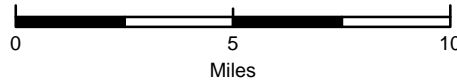


1:280,000
NAD83



Overview Map of Pennington County 1:24,000 Map Series

1:280,000
NAD83



Legend

PC Roads

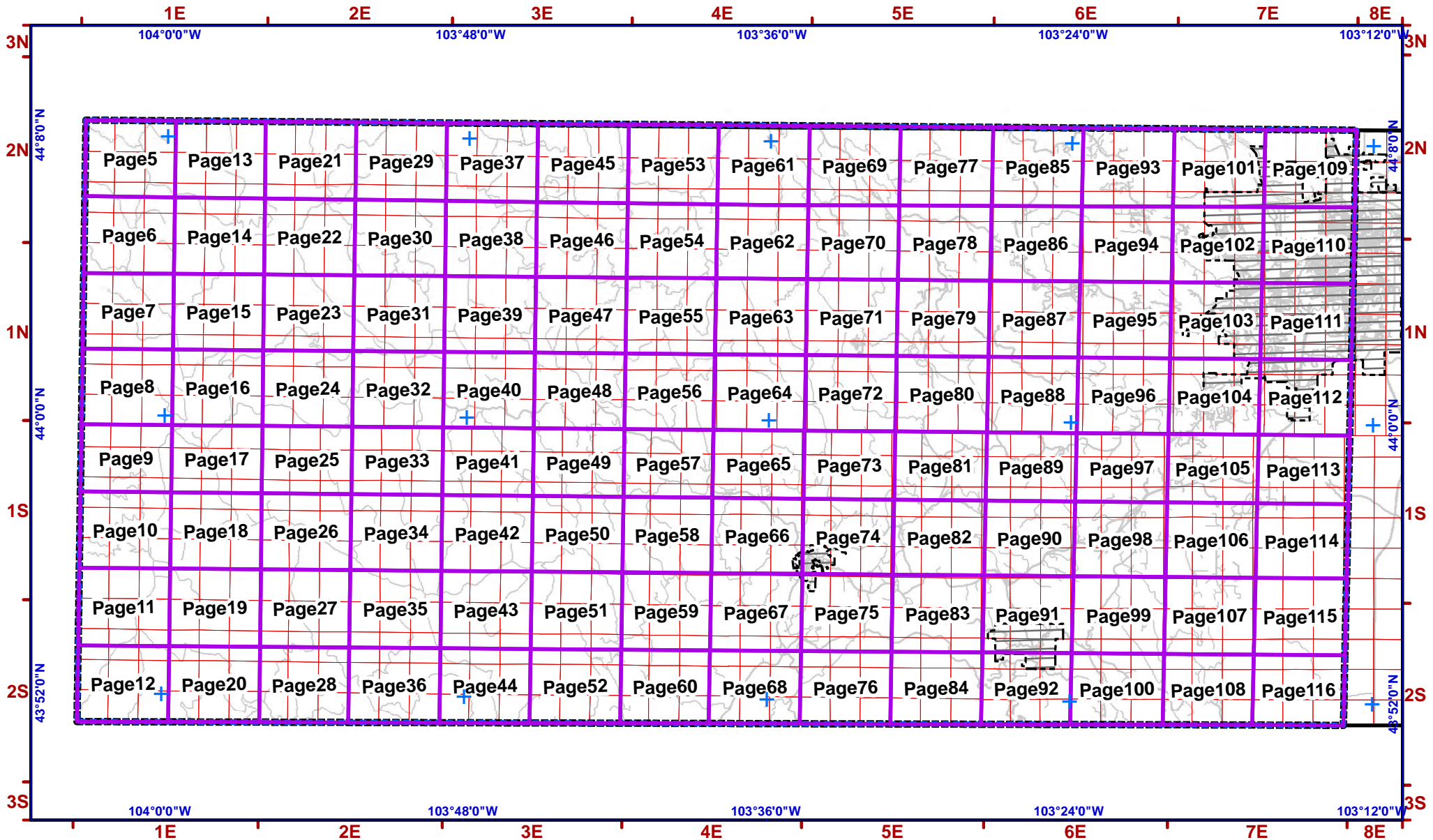
- Interstate
- Paved
- Gravel

24 K Index

24 K Boundary

Municipality

County Boundary



This Page Intentionally Left Blank



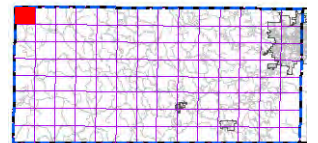
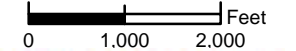
1:24,000
NAD83



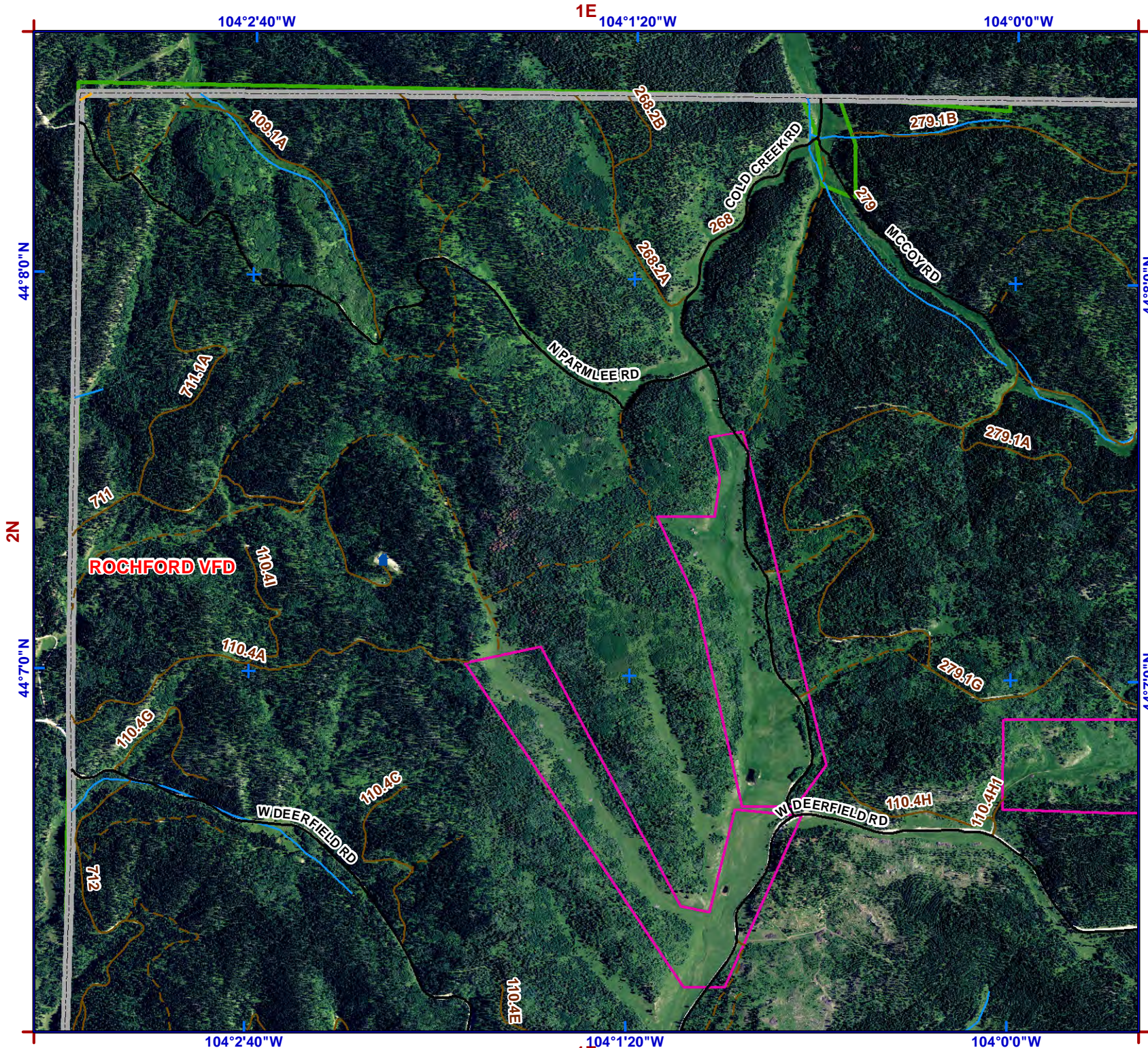
Legend

- Structure
- Water Source**
- Hydrant Type**
- Creek or Open Dam
- Hydrant or Piped Fitting
- PS Pump House or Well Head
- Reservoir / Tank
- Critical Infrastructure**
- R Radar Tower
- Church Facility
- Communication Tower
- Community Club Facility
- Electrical Substation Facility
- HS Historic Locations
- Industrial Facility
- Phone Company Switch Facility
- Private Business
- Private Campgrounds
- Fire Station
- PC Roads**
- Interstate
- Paved
- Gravel
- USFS Roads**
- System
- Non System
- USFS Motorized Trails
- USFS Recreation Trails
- Utility Line
- Stream
- County Boundary
- Fire Districts
- Municipality
- Land Ownership**
- Indian Lands or Reservations
- Military or Corps of Engineers
- National Forest Lands
- National Grasslands (USFS)
- National Park Service
- Private Lands
- Public Lands (BLM)
- State Lands

N2
See Page 13



index map



1E See Page 6



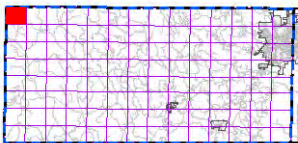
1:24,000
NAD83



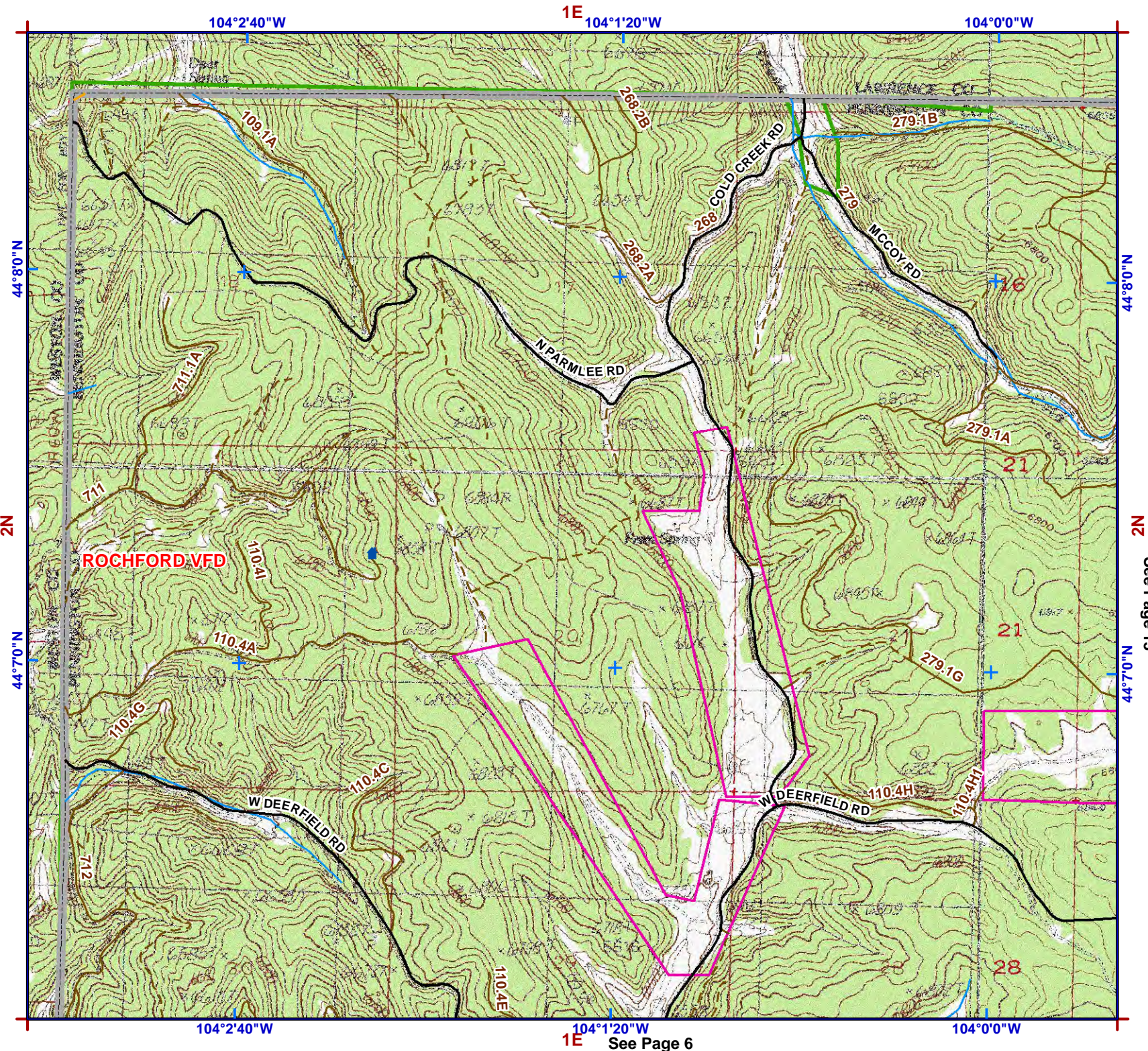
Legend

- Structure
- Water Source**
- Hydrant Type**
- Creek or Open Dam
- Hydrant or Piped Fitting
- Pump House or Well Head
- Reservoir / Tank
- Critical Infrastructure**
- Radar Tower
- Church Facility
- Communication Tower
- Community Club Facility
- Electrical Substation Facility
- Historic Locations
- Industrial Facility
- Phone Company Switch Facility
- Private Business
- Private Campgrounds
- Fire Station
- PC Roads**
- Interstate
- Paved
- Gravel
- USFS Roads**
- System
- Non System
- USFS Motorized Trails
- USFS Recreation Trails
- Utility Line
- Stream
- County Boundary
- Fire Districts
- Municipality
- Land Ownership**
- Indian Lands or Reservations
- Military or Corps of Engineers
- National Forest Lands
- National Grasslands (USFS)
- National Park Service
- Private Lands
- Public Lands (BLM)
- State Lands

0 1,000 2,000 Feet



index map



104°2'40"W 1E 104°1'20"W 104°0'0"W

44°8'0"N 2N 44°7'0"N

44°8'0"N N2 44°7'0"N

1E See Page 6

See Page 13

104°2'40"W

1E See Page 5
104°1'20"W

104°0'0"W



1:24,000
NAD83

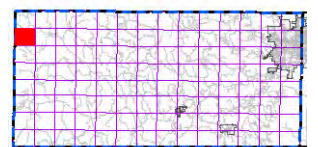
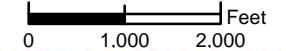
N



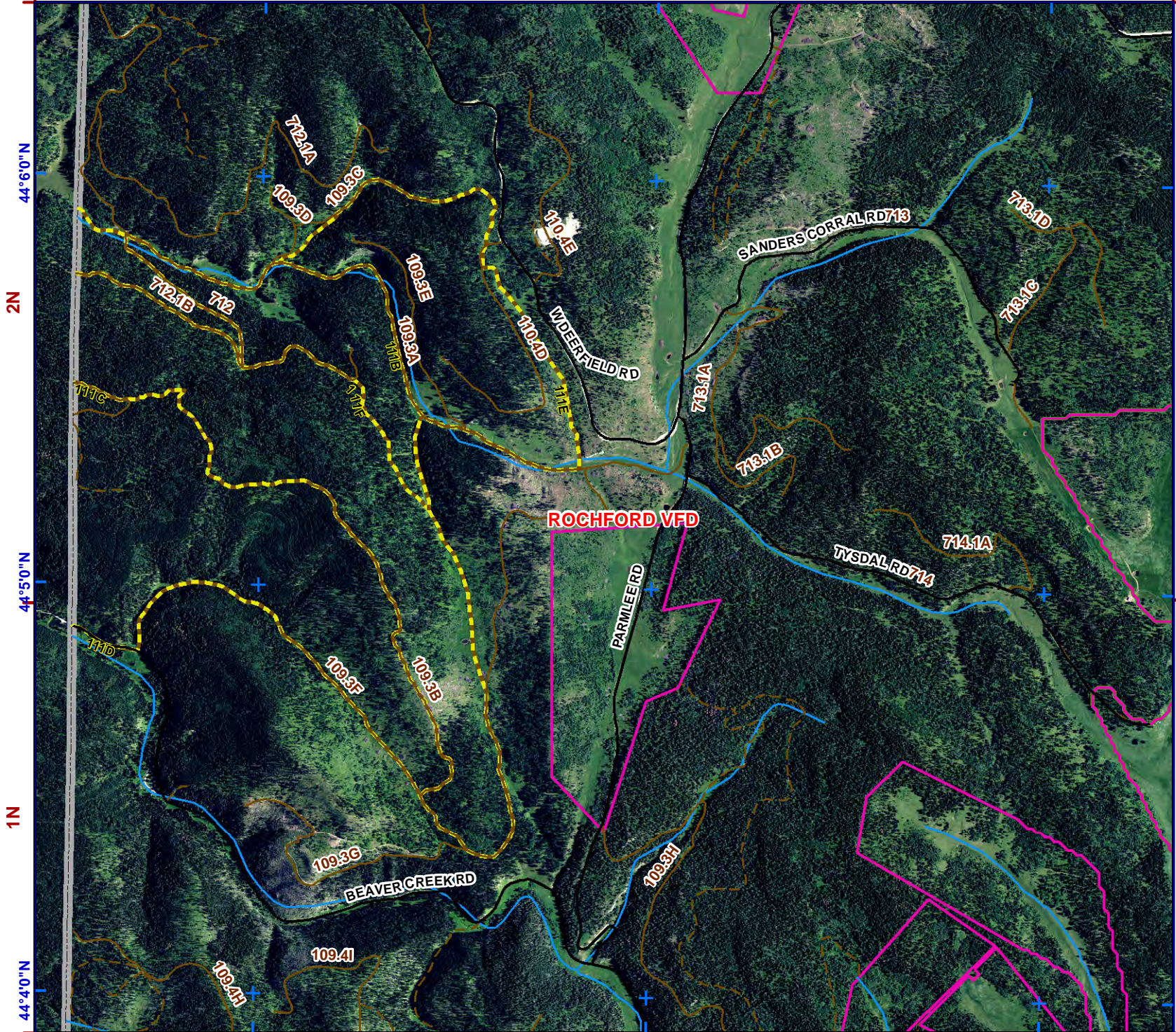
Legend

- Structure
- Water Source**
- Hydrant Type**
 - Creek or Open Dam
 - Hydrant or Piped Fitting
 - PS Pump House or Well Head
 - Reservoir / Tank
- Critical Infrastructure**
 - Radar Tower
 - Church Facility
 - Communication Tower
 - Community Club Facility
 - Electrical Substation Facility
 - HS Historic Locations
 - Industrial Facility
 - Phone Company Switch Facility
 - Private Business
 - Private Campgrounds
 - Fire Station
- PC Roads**
 - Interstate
 - Paved
 - Gravel
- USFS Roads**
 - System
 - Non System
 - USFS Motorized Trails
 - USFS Recreation Trails
 - Utility Line
 - Stream
- County Boundary
- Fire Districts
- Municipality
- Land Ownership**
 - Indian Lands or Reservations
 - Military or Corps of Engineers
 - National Forest Lands
 - National Grasslands (USFS)
 - National Park Service
 - Private Lands
 - Public Lands (BLM)
 - State Lands

See Page 14



index map



44°6'0"N

2N

44°5'0"N

1N

44°4'0"N

104°2'40"W

1E See Page 7
104°1'20"W

104°0'0"W

44°6'0"N

2N

44°5'0"N

1N

44°4'0"N

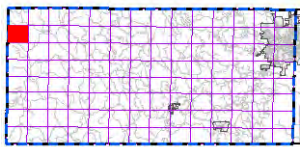


1:24,000
NAD83

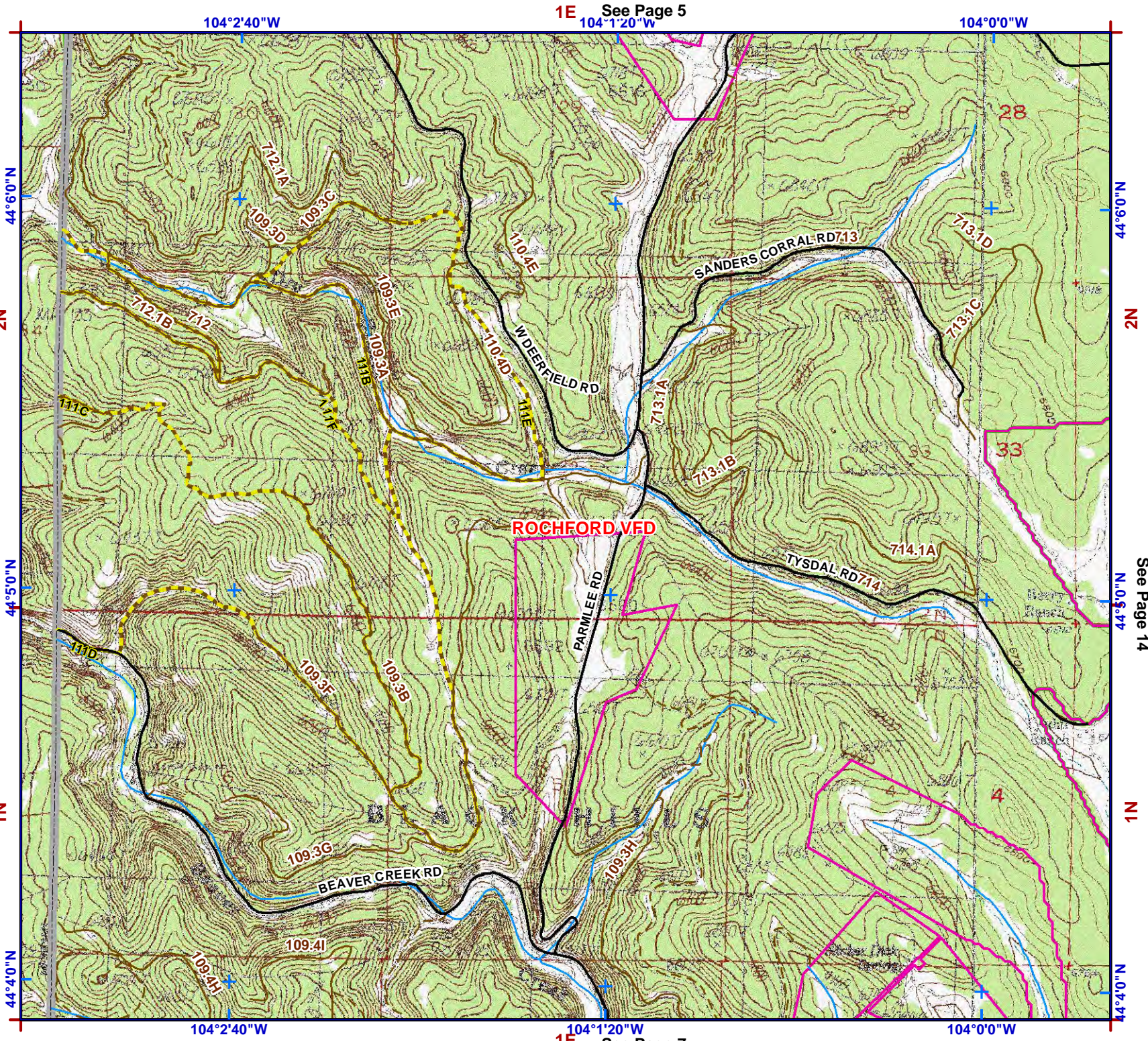


- Legend**
- Structure
 - Water Source**
 - Hydrant Type**
 - Creek or Open Dam
 - Hydrant or Piped Fitting
 - PS Pump House or Well Head
 - Reservoir / Tank
 - Critical Infrastructure**
 - R Radar Tower
 - Church Facility
 - Communication Tower
 - Community Club Facility
 - Electrical Substation Facility
 - HS Historic Locations
 - Industrial Facility
 - Phone Company Switch Facility
 - Private Business
 - Private Campgrounds
 - F Fire Station
 - PC Roads**
 - Interstate
 - Paved
 - Gravel
 - USFS Roads**
 - System
 - Non System
 - USFS Motorized Trails
 - USFS Recreation Trails
 - Utility Line
 - Stream
 - County Boundary
 - Fire Districts
 - Municipality
 - Land Ownership**
 - Indian Lands or Reservations
 - Military or Corps of Engineers
 - National Forest Lands
 - National Grasslands (USFS)
 - National Park Service
 - Private Lands
 - Public Lands (BLM)
 - State Lands

0 1,000 2,000 Feet



index map



1E See Page 5
104°1'20"W

104°0'0"W

44°6'0"N

2N

44°5'0"N

1N

44°4'0"N

104°2'40"W

104°2'40"W

1E See Page 7
104°1'20"W

104°0'0"W

44°6'0"N

2N

44°5'0"N

1N

44°4'0"N

See Page 14

104°2'40"W

1E See Page 6
104°1'20"W

104°0'0"W



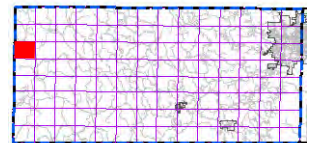
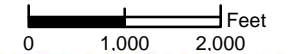
1:24,000
NAD83



Legend

- Structure
- Water Source
- Hydrant Type
 - Creek or Open Dam
 - Hydrant or Piped Fitting
 - Pump House or Well Head
 - Reservoir / Tank
- Critical Infrastructure
 - Radar Tower
 - Church Facility
 - Communication Tower
 - Community Club Facility
 - Electrical Substation Facility
 - Historic Locations
 - Industrial Facility
 - Phone Company Switch Facility
 - Private Business
 - Private Campgrounds
 - Fire Station
- PC Roads
 - Interstate
 - Paved
 - Gravel
- USFS Roads
 - System
 - Non System
 - USFS Motorized Trails
 - USFS Recreation Trails
 - Utility Line
 - Stream
- County Boundary
- Fire Districts
- Municipality
- Land Ownership
 - Indian Lands or Reservations
 - Military or Corps of Engineers
 - National Forest Lands
 - National Grasslands (USFS)
 - National Park Service
 - Private Lands
 - Public Lands (BLM)
 - State Lands

See Page 15



index map

44°4'0"N

44°3'0"N

44°2'0"N

44°4'0"N

44°3'0"N

44°2'0"N

104°2'40"W

1E See Page 8
104°1'20"W

104°0'0"W

ROCHFORD VFD

HILL CITY VFD

BEAVER CREEK RD

111-1A

111-1B

BOLES CANYON RD

109-4E

SPARMLEE RD 09.4

109-4J

117-5J

109-4H

109-4I

109-4F

109-3H

109-4G

109-4D

109-4C

109-4O

109-4P

109-4A

109-4Q

109-4B

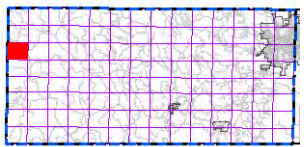


1:24,000
NAD83

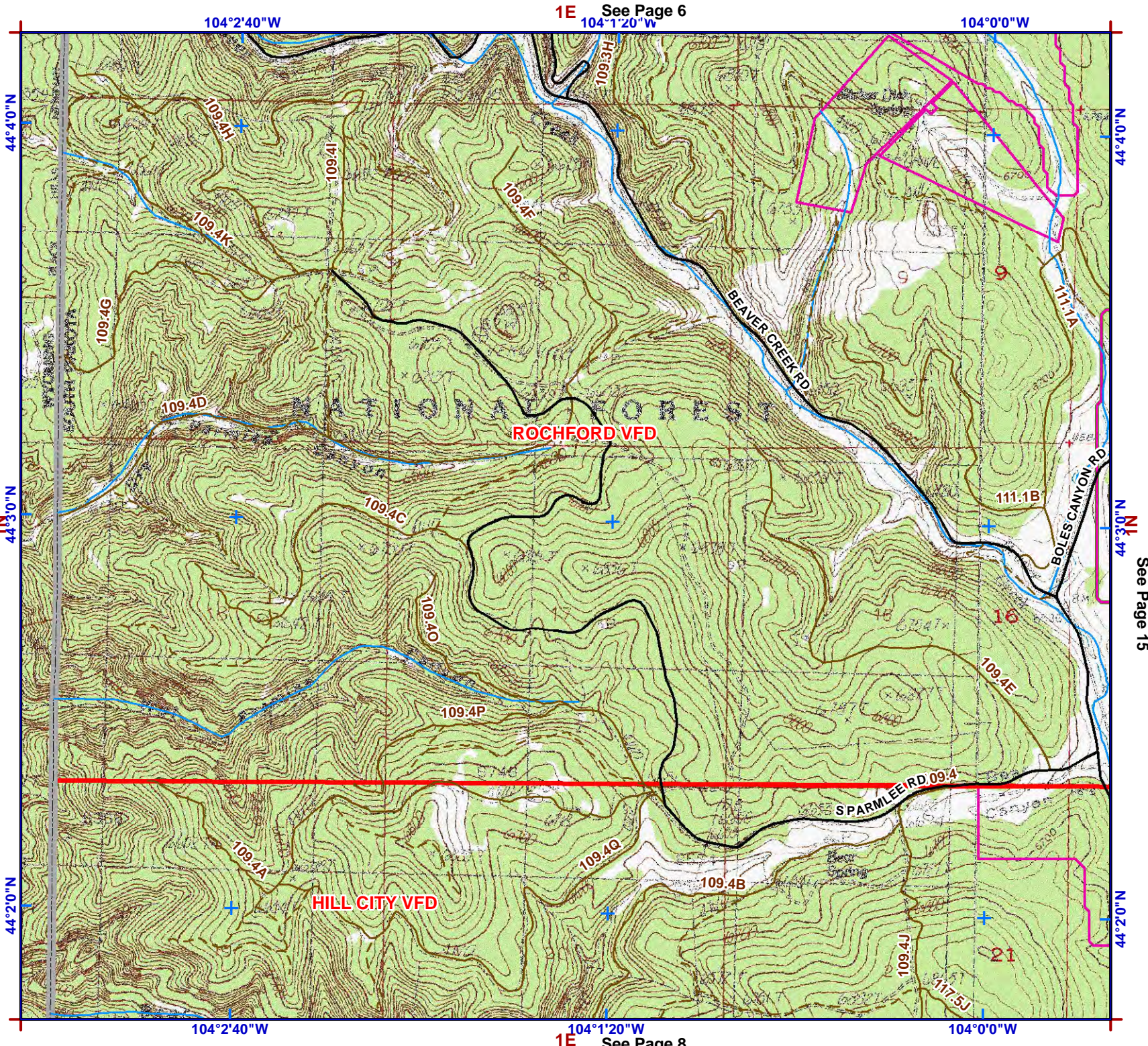


- Legend**
- Structure
 - Water Source**
 - Hydrant Type**
 - Creek or Open Dam
 - Hydrant or Piped Fitting
 - Pump House or Well Head
 - Reservoir / Tank
 - Critical Infrastructure**
 - Radar Tower
 - Church Facility
 - Communication Tower
 - Community Club Facility
 - Electrical Substation Facility
 - (HS) Historic Locations
 - Industrial Facility
 - Phone Company Switch Facility
 - Private Business
 - Private Campgrounds
 - (F) Fire Station
 - PC Roads**
 - Interstate
 - Paved
 - Gravel
 - USFS Roads**
 - System
 - Non System
 - USFS Motorized Trails
 - USFS Recreation Trails
 - Utility Line
 - Stream
 - County Boundary
 - Fire Districts
 - Municipality
 - Land Ownership**
 - Indian Lands or Reservations
 - Military or Corps of Engineers
 - National Forest Lands
 - National Grasslands (USFS)
 - National Park Service
 - Private Lands
 - Public Lands (BLM)
 - State Lands

0 1,000 2,000 Feet



index map



1E See Page 6

104°0'0\"/>

See Page 15

1E See Page 8

104°0'0\"/>



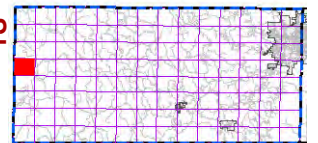
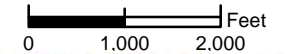
1:24,000
NAD83



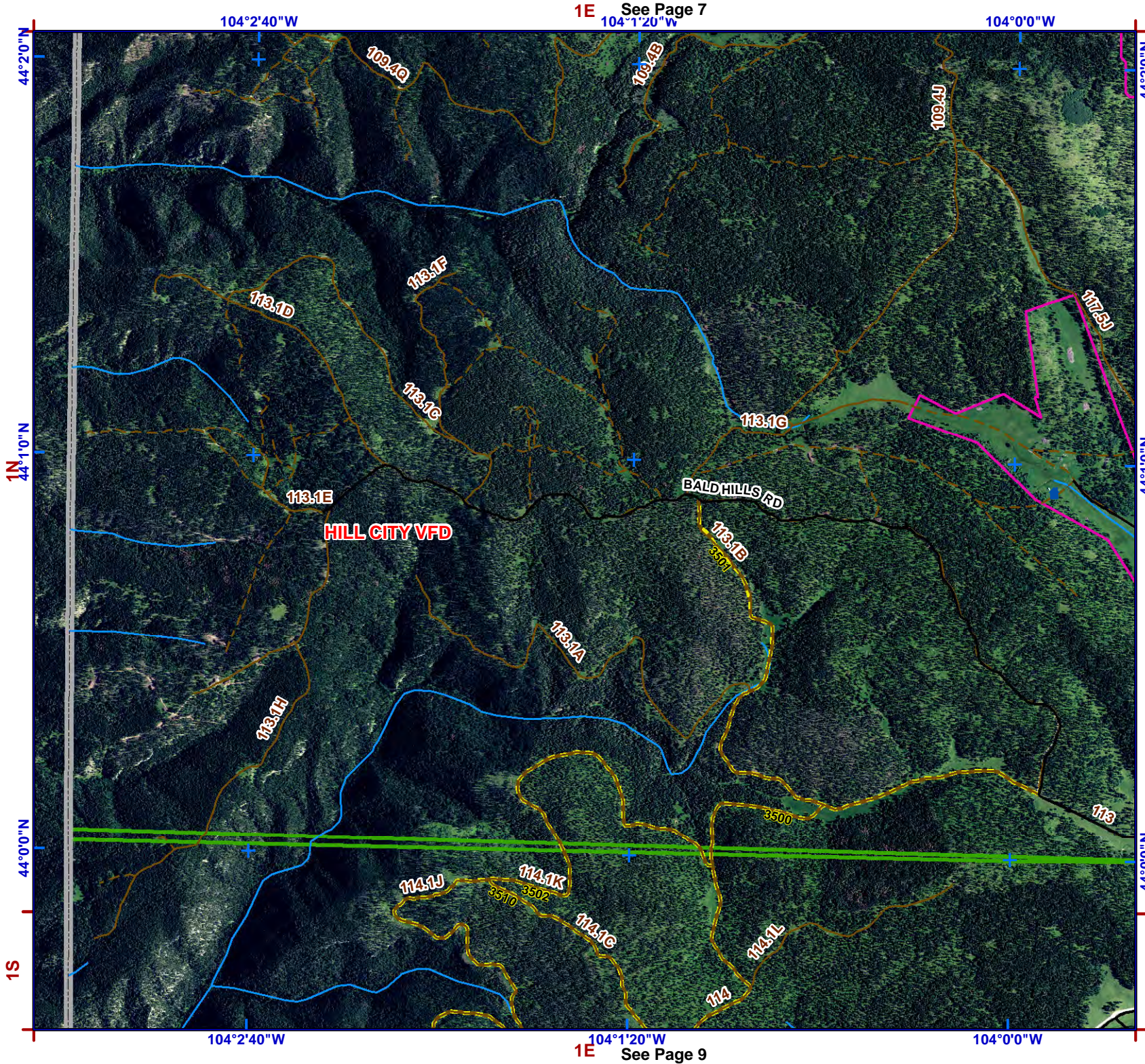
Legend

- Structure
- Water Source**
- Hydrant Type**
 - Creek or Open Dam
 - Hydrant or Piped Fitting
 - Pump House or Well Head
 - Reservoir / Tank
- Critical Infrastructure**
 - Radar Tower
 - Church Facility
 - Communication Tower
 - Community Club Facility
 - Electrical Substation Facility
 - Historic Locations
 - Industrial Facility
 - Phone Company Switch Facility
 - Private Business
 - Private Campgrounds
 - Fire Station
- PC Roads**
 - Interstate
 - Paved
 - Gravel
- USFS Roads**
 - System
 - Non System
 - USFS Motorized Trails
 - USFS Recreation Trails
 - Utility Line
 - Stream
- County Boundary
- Fire Districts
- Municipality
- Land Ownership**
 - Indian Lands or Reservations
 - Military or Corps of Engineers
 - National Forest Lands
 - National Grasslands (USFS)
 - National Park Service
 - Private Lands
 - Public Lands (BLM)
 - State Lands

See Page 16



index map



1E See Page 7

1E See Page 9

44°20'N
44°10'N
44°00'N
1N
1S

104°2'40"W
104°1'20"W
104°0'0"W
104°2'40"W
104°1'20"W
104°0'0"W
1E
1E



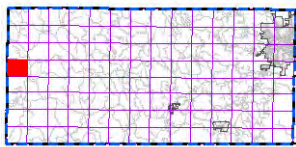
1:24,000
NAD83



Legend

- Structure
- Water Source**
- Hydrant Type**
- Creek or Open Dam
- Hydrant or Piped Fitting
- Pump House or Well Head
- Reservoir / Tank
- Critical Infrastructure**
- Radar Tower
- Church Facility
- Communication Tower
- Community Club Facility
- Electrical Substation Facility
- Historic Locations
- Industrial Facility
- Phone Company Switch Facility
- Private Business
- Private Campgrounds
- Fire Station
- PC Roads**
- Interstate
- Paved
- Gravel
- USFS Roads**
- System
- Non System
- USFS Motorized Trails
- USFS Recreation Trails
- Utility Line
- Stream
- County Boundary
- Fire Districts
- Municipality
- Land Ownership**
- Indian Lands or Reservations
- Military or Corps of Engineers
- National Forest Lands
- National Grasslands (USFS)
- National Park Service
- Private Lands
- Public Lands (BLM)
- State Lands

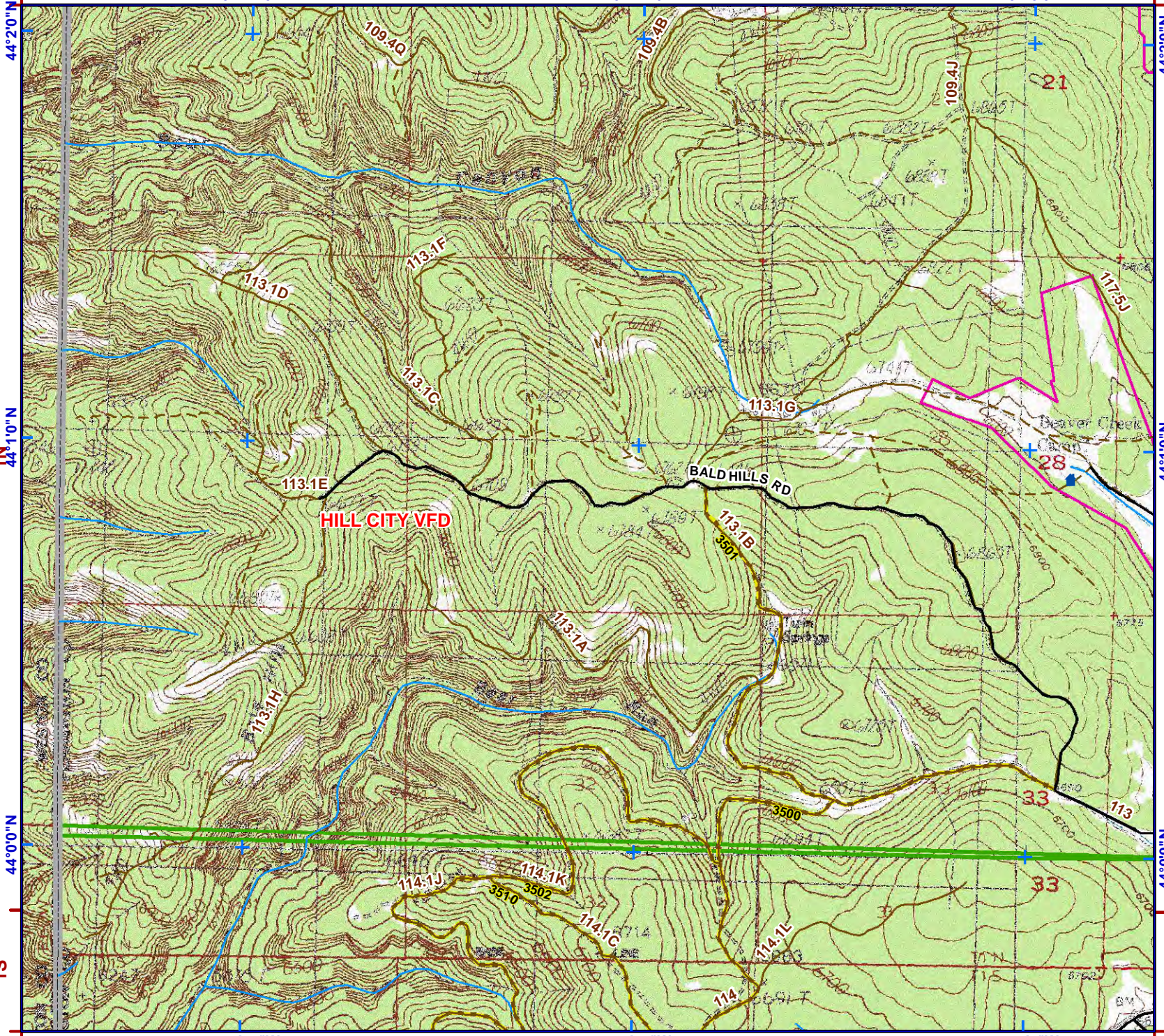
0 1,000 2,000 Feet



index map

1E See Page 7
104°1'20"W

104°0'0"W



104°2'40"W

104°1'20"W
1E See Page 9

104°0'0"W

44°2'0"N
44°1'0"N
44°0'0"N
44°0'0"N
1S
1S

44°2'0"N
44°1'0"N
44°0'0"N
44°0'0"N
1N
1N
1N
1N

See Page 16



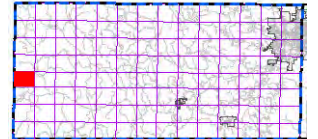
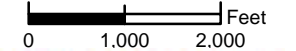
1:24,000
NAD83



Legend

- Structure
- Water Source**
- Hydrant Type**
- Creek or Open Dam
- Hydrant or Piped Fitting
- Pump House or Well Head
- Reservoir / Tank
- Critical Infrastructure**
- Radar Tower
- Church Facility
- Communication Tower
- Community Club Facility
- Electrical Substation Facility
- Historic Locations
- Industrial Facility
- Phone Company Switch Facility
- Private Business
- Private Campgrounds
- Fire Station
- PC Roads**
- Interstate
- Paved
- Gravel
- USFS Roads**
- System
- Non System
- USFS Motorized Trails
- USFS Recreation Trails
- Utility Line
- Stream
- County Boundary
- Fire Districts
- Municipality
- Land Ownership**
- Indian Lands or Reservations
- Military or Corps of Engineers
- National Forest Lands
- National Grasslands (USFS)
- National Park Service
- Private Lands
- Public Lands (BLM)
- State Lands

See Page 17



index map



1E See Page 8
104°1'20"W

104°0'0"W

1N 44°0'0"N

104°2'40"W

44°0'0"N

43°59'0"N

1S

HILL CITY VFD

BOLES CANYON RD

STOTS RD

43°58'0"N

104°2'40"W

1E See Page 10
104°1'20"W

104°0'0"W

43°58'0"N

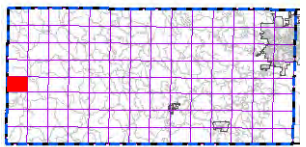


1:24,000
NAD83

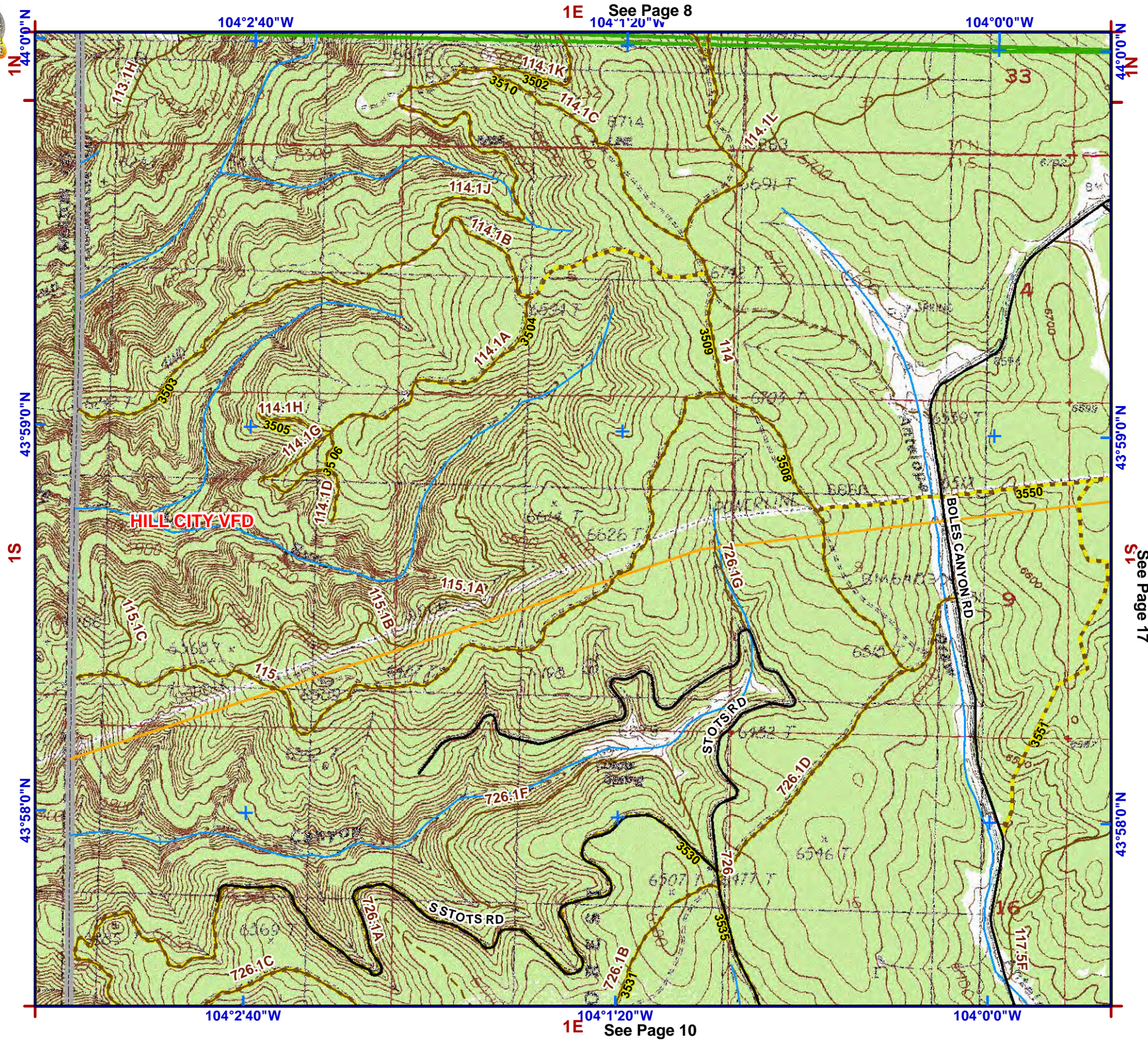


- Legend**
- Structure
 - Water Source**
 - Hydrant Type**
 - Creek or Open Dam
 - Hydrant or Piped Fitting
 - Pump House or Well Head
 - Reservoir / Tank
 - Critical Infrastructure**
 - Radar Tower
 - Church Facility
 - Communication Tower
 - Community Club Facility
 - Electrical Substation Facility
 - Historic Locations
 - Industrial Facility
 - Phone Company Switch Facility
 - Private Business
 - Private Campgrounds
 - Fire Station
 - PC Roads**
 - Interstate
 - Paved
 - Gravel
 - USFS Roads**
 - System
 - Non System
 - USFS Motorized Trails
 - USFS Recreation Trails
 - Utility Line
 - Stream
 - County Boundary
 - Fire Districts
 - Municipality
 - Land Ownership**
 - Indian Lands or Reservations
 - Military or Corps of Engineers
 - National Forest Lands
 - National Grasslands (USFS)
 - National Park Service
 - Private Lands
 - Public Lands (BLM)
 - State Lands

0 1,000 2,000 Feet



index map



1E See Page 8
104°1'20"W

104°0'0"W

See Page 17
S1

104°2'40"W

104°1'20"W
1E See Page 10

104°0'0"W

44°0'0"N

43°59'0"N

1S

43°58'0"N

44°0'0"N

43°59'0"N

43°58'0"N

104°2'40"W

1E See Page 9
104°1'20"W

104°0'0"W



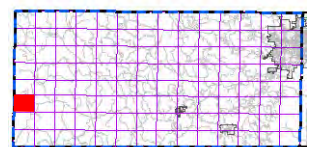
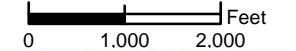
1:24,000
NAD83



Legend

- Structure
- Water Source**
- Hydrant Type**
 - Creek or Open Dam
 - Hydrant or Piped Fitting
 - Pump House or Well Head
 - Reservoir / Tank
- Critical Infrastructure**
 - Radar Tower
 - Church Facility
 - Communication Tower
 - Community Club Facility
 - Electrical Substation Facility
 - Historic Locations
 - Industrial Facility
 - Phone Company Switch Facility
 - Private Business
 - Private Campgrounds
 - Fire Station
- PC Roads**
 - Interstate
 - Paved
 - Gravel
- USFS Roads**
 - System
 - Non System
 - USFS Motorized Trails
 - USFS Recreation Trails
 - Utility Line
 - Stream
- County Boundary
- Fire Districts
- Municipality
- Land Ownership**
 - Indian Lands or Reservations
 - Military or Corps of Engineers
 - National Forest Lands
 - National Grasslands (USFS)
 - National Park Service
 - Private Lands
 - Public Lands (BLM)
 - State Lands

See Page 18



index map

43°57'0"N
1S

43°56'0"N

104°2'40"W

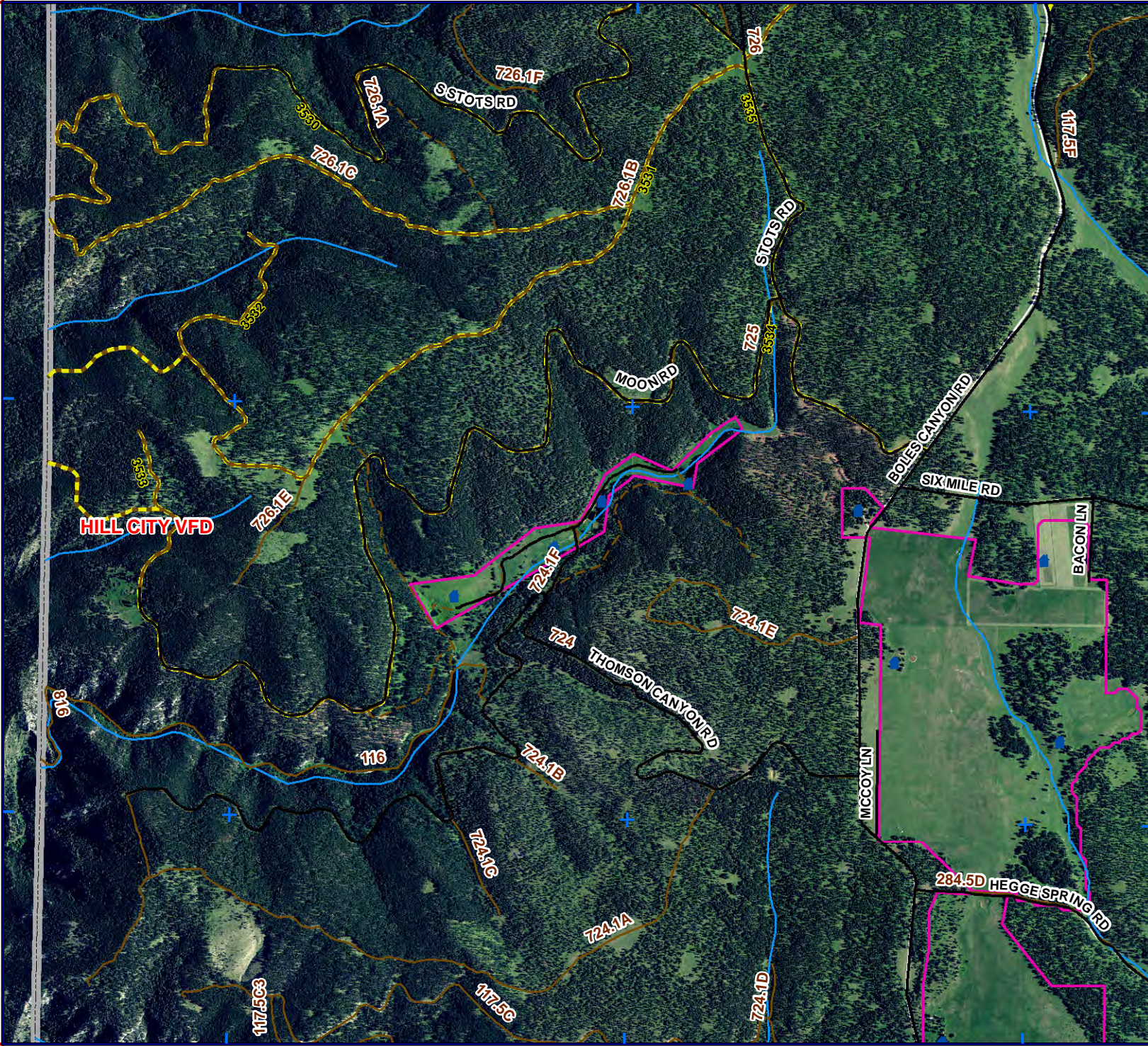
1E See Page 11
104°1'20"W

104°0'0"W

43°57'0"N

43°56'0"N

See Page 18



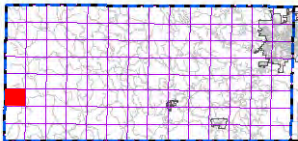
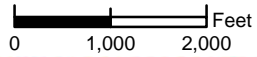


1:24,000
NAD83

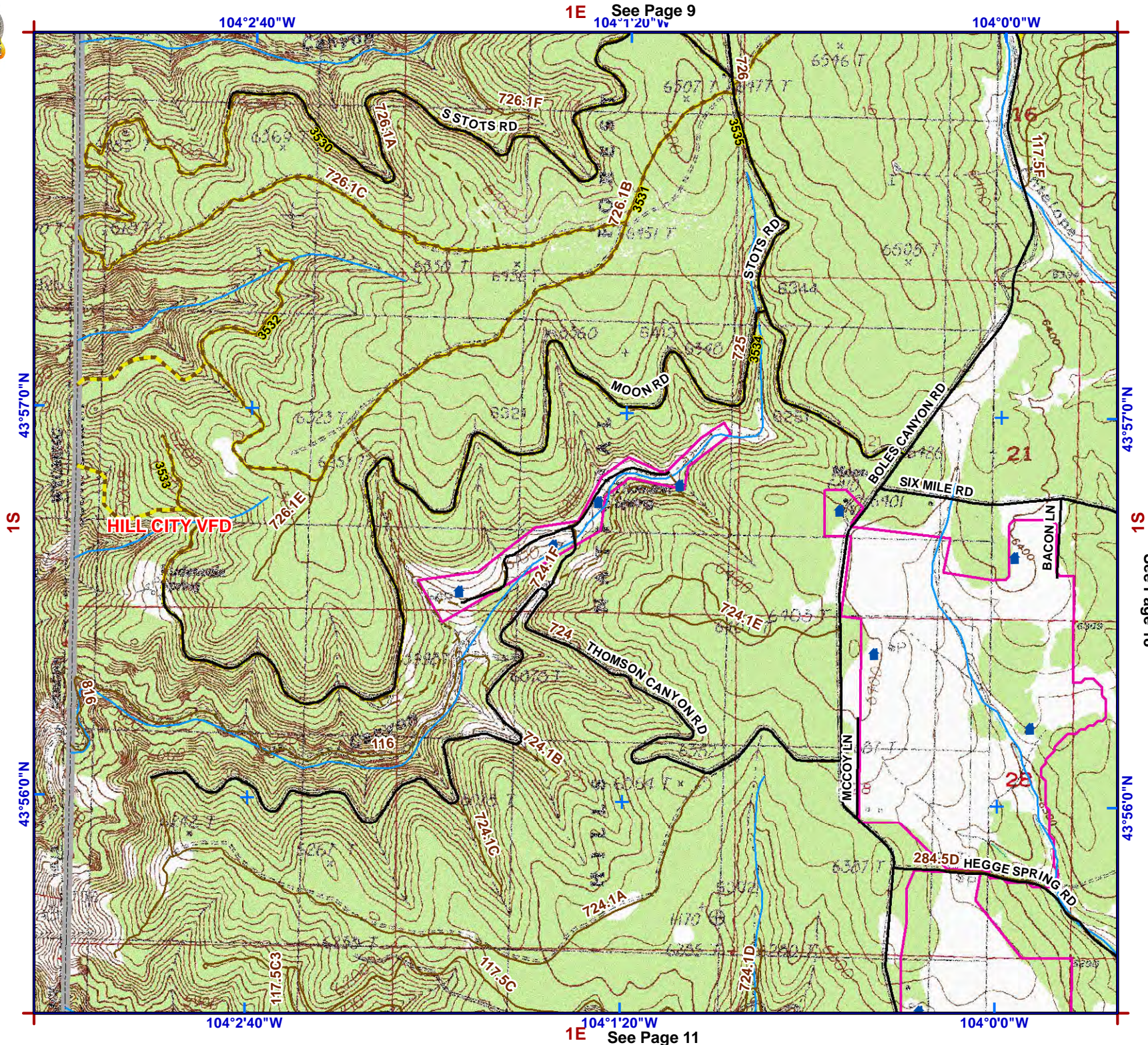


Legend

- Structure
- Water Source**
- Hydrant Type**
- Creek or Open Dam
- Hydrant or Piped Fitting
- Pump House or Well Head
- Reservoir / Tank
- Critical Infrastructure**
- Radar Tower
- Church Facility
- Communication Tower
- Community Club Facility
- Electrical Substation Facility
- Historic Locations
- Industrial Facility
- Phone Company Switch Facility
- Private Business
- Private Campgrounds
- Fire Station
- PC Roads**
- Interstate
- Paved
- Gravel
- USFS Roads**
- System
- Non System
- USFS Motorized Trails
- USFS Recreation Trails
- Utility Line
- Stream
- County Boundary
- Fire Districts
- Municipality
- Land Ownership**
- Indian Lands or Reservations
- Military or Corps of Engineers
- National Forest Lands
- National Grasslands (USFS)
- National Park Service
- Private Lands
- Public Lands (BLM)
- State Lands



index map



1E See Page 9

104°0'0\"/>

43°57'0\"/>

43°57'0\"/>

S1 See Page 18

43°56'0\"/>

43°56'0\"/>

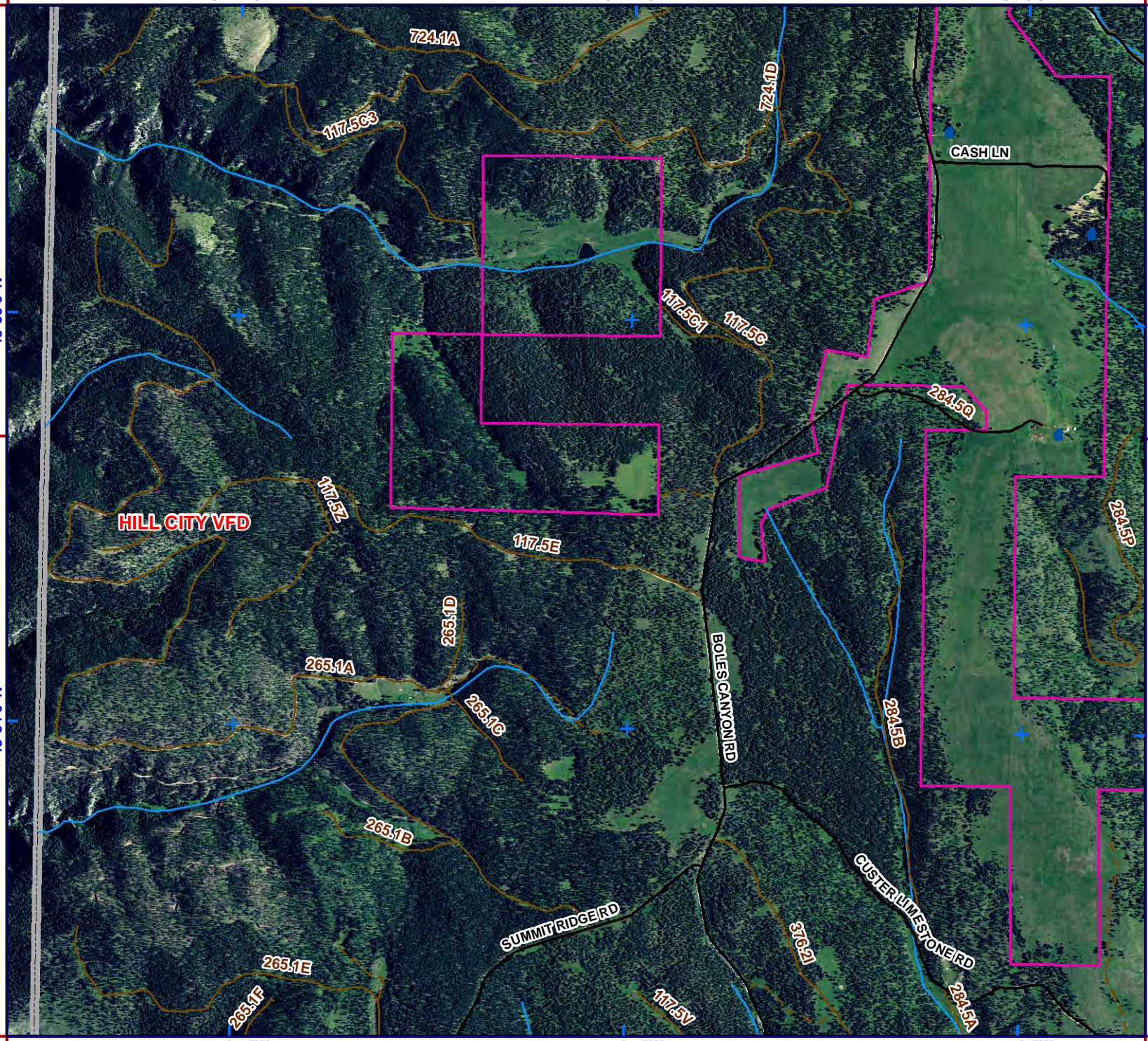
1E See Page 11

104°0'0\"/>



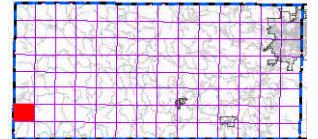
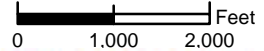
1:24,000
NAD83

N



- Legend**
- Structure
 - Water Source**
 - Hydrant Type**
 - Creek or Open Dam
 - Hydrant or Piped Fitting
 - PS Pump House or Well Head
 - Reservoir / Tank
 - Critical Infrastructure**
 - Radar Tower
 - Church Facility
 - Communication Tower
 - Community Club Facility
 - Electrical Substation Facility
 - HS Historic Locations
 - Industrial Facility
 - Phone Company Switch Facility
 - Private Business
 - Private Campgrounds
 - Fire Station
 - PC Roads**
 - Interstate
 - Paved
 - Gravel
 - USFS Roads**
 - System
 - Non System
 - USFS Motorized Trails
 - USFS Recreation Trails
 - Utility Line
 - Stream
 - County Boundary**
 - Fire Districts**
 - Municipality**
 - Land Ownership**
 - Indian Lands or Reservations
 - Military or Corps of Engineers
 - National Forest Lands
 - National Grasslands (USFS)
 - National Park Service
 - Private Lands
 - Public Lands (BLM)
 - State Lands

See Page 19



index map

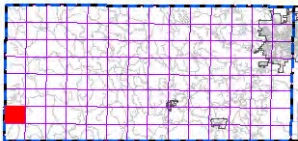
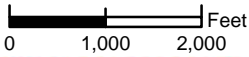


1:24,000
NAD83

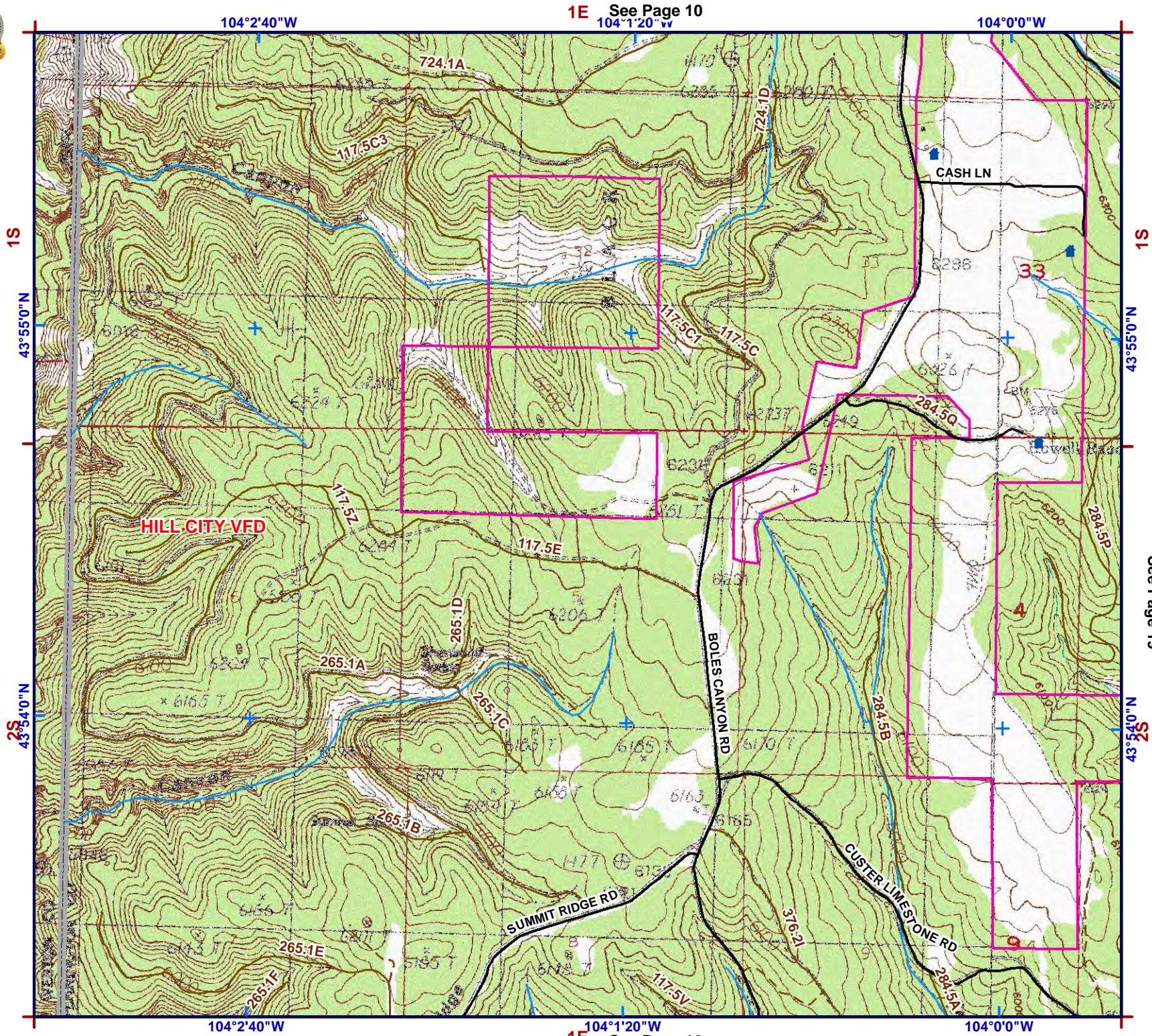


Legend

- Structure
- Water Source**
- Hydrant Type**
- Creek or Open Dam
- Hydrant or Piped Fitting
- Pump House or Well Head
- Reservoir / Tank
- Critical Infrastructure**
- Radar Tower
- Church Facility
- Communication Tower
- Community Club Facility
- Electrical Substation Facility
- (HS) Historic Locations
- Industrial Facility
- Phone Company Switch Facility
- Private Business
- Private Campgrounds
- (F) Fire Station
- PC Roads**
- Interstate
- Paved
- Gravel
- USFS Roads**
- System
- Non System
- USFS Motorized Trails
- USFS Recreation Trails
- Utility Line
- Stream
- County Boundary
- Fire Districts
- Municipality
- Land Ownership**
- Indian Lands or Reservations
- Military or Corps of Engineers
- National Forest Lands
- National Grasslands (USFS)
- National Park Service
- Private Lands
- Public Lands (BLM)
- State Lands



index map



1E See Page 10
104°1'20\"/>

104°0'0\"/>

1S

43°55'0\"/>

1S

43°55'0\"/>

See Page 19

2S

43°54'0\"/>

2S

43°54'0\"/>

104°2'40\"/>

104°1'20\"/>
1E See Page 12

104°0'0\"/>



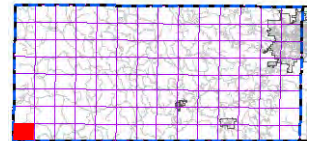
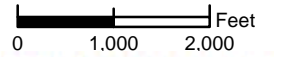
1:24,000
NAD83



Legend

- Structure
- Water Source**
- Hydrant Type**
- Creek or Open Dam
- Hydrant or Piped Fitting
- PS Pump House or Well Head
- Reservoir / Tank
- Critical Infrastructure**
- Radar Tower
- Church Facility
- Communication Tower
- Community Club Facility
- Electrical Substation Facility
- HS Historic Locations
- Industrial Facility
- Phone Company Switch Facility
- Private Business
- Private Campgrounds
- Fire Station
- PC Roads**
- Interstate
- Paved
- Gravel
- USFS Roads**
- System
- Non System
- USFS Motorized Trails
- USFS Recreation Trails
- Utility Line
- Stream
- County Boundary
- Fire Districts
- Municipality
- Land Ownership**
- Indian Lands or Reservations
- Military or Corps of Engineers
- National Forest Lands
- National Grasslands (USFS)
- National Park Service
- Private Lands
- Public Lands (BLM)
- State Lands

S2
See Page 20
N 01°25'42"



index map



43°53'0"N

2S

43°52'0"N

43°53'0"N

43°52'0"N



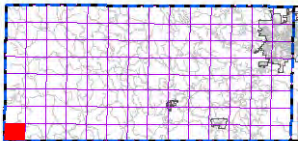
1:24,000
NAD83



Legend

- Structure
- Water Source**
- Hydrant Type**
- Creek or Open Dam
- Hydrant or Piped Fitting
- Pump House or Well Head
- Reservoir / Tank
- Critical Infrastructure**
- Radar Tower
- Church Facility
- Communication Tower
- Community Club Facility
- Electrical Substation Facility
- Historic Locations
- Industrial Facility
- Phone Company Switch Facility
- Private Business
- Private Campgrounds
- Fire Station
- PC Roads**
- Interstate
- Paved
- Gravel
- USFS Roads**
- System
- Non System
- USFS Motorized Trails
- USFS Recreation Trails
- Utility Line
- Stream
- County Boundary
- Fire Districts
- Municipality
- Land Ownership**
- Indian Lands or Reservations
- Military or Corps of Engineers
- National Forest Lands
- National Grasslands (USFS)
- National Park Service
- Private Lands
- Public Lands (BLM)
- State Lands

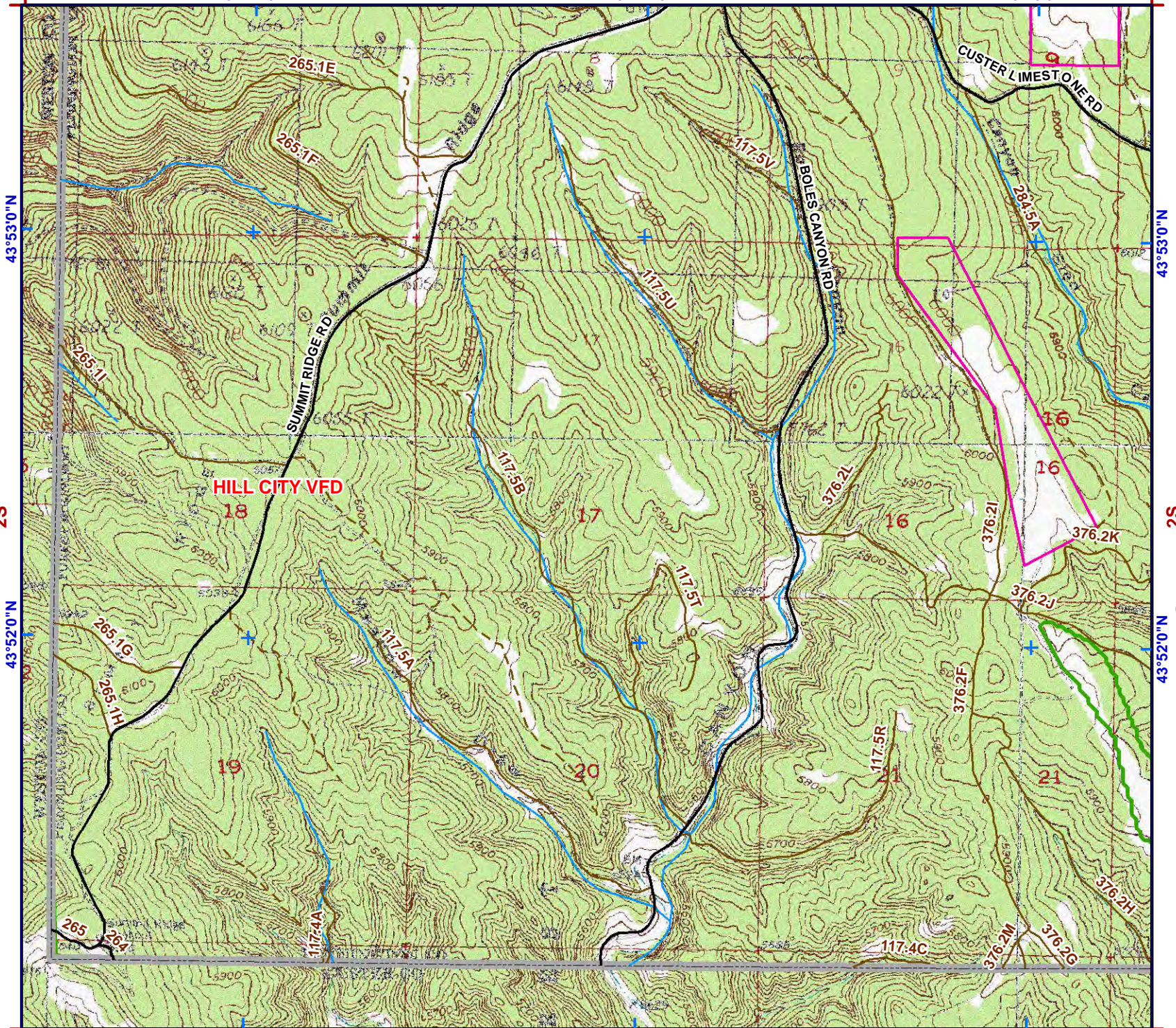
0 1,000 2,000 Feet



index map

1E See Page 11
104°1'20" W

104°0'0" W



43°53'0"N

2S

43°52'0"N

104°2'40" W

1E 104°1'20" W

104°0'0" W

43°53'0"N

2S

43°52'30"N

See Page 20

103°58'40"W

1E

103°57'20"W

103°56'0"W

2E



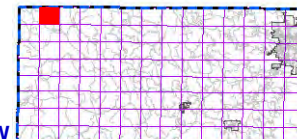
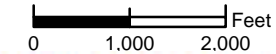
1:24,000
NAD83



Legend

- Structure
- Water Source**
- Hydrant Type**
- Creek or Open Dam
- Hydrant or Piped Fitting
- PS Pump House or Well Head
- Reservoir / Tank
- Critical Infrastructure**
- R Radar Tower
- Church Facility
- Communication Tower
- Community Club Facility
- Electrical Substation Facility
- HS Historic Locations
- Industrial Facility
- Phone Company Switch Facility
- Private Business
- Private Campgrounds
- Fire Station
- PC Roads**
- Interstate
- Paved
- Gravel
- USFS Roads**
- System
- Non System
- USFS Motorized Trails
- USFS Recreation Trails
- Utility Line
- Stream
- County Boundary
- Fire Districts
- Municipality
- Land Ownership**
- Indian Lands or Reservations
- Military or Corps of Engineers
- National Forest Lands
- National Grasslands (USFS)
- National Park Service
- Private Lands
- Public Lands (BLM)
- State Lands

See Page 21



index map

44°8'0"N

44°8'0"N

See Page 5

2N

44°7'0"N

44°7'0"N

ROCHFORD VFD

BOLES CANYON RD

W DEERFIELD RD

103°58'40"W

1E

103°57'20"W

See Page 14

103°56'0"W

2E

279.1B

279.1C

267.1A

117.5Y

189.3A

279.1E

279

279.1F

117.5X

117.5W

279.1A

279.1G

BOLES CANYON RD

502.1E

110.4F

117.5H

502.1A

502.1I

110.4B

502



1:24,000
NAD83



Legend

- Structure
- Water Source**
- Hydrant Type**
- Creek or Open Dam
- Hydrant or Piped Fitting
- Pump House or Well Head
- Reservoir / Tank
- Critical Infrastructure**
- Radar Tower
- Church Facility
- Communication Tower
- Community Club Facility
- Electrical Substation Facility
- Historic Locations
- Industrial Facility
- Phone Company Switch Facility
- Private Business
- Private Campgrounds
- Fire Station
- PC Roads**
- Interstate
- Paved
- Gravel
- USFS Roads**
- System
- Non System
- USFS Motorized Trails
- USFS Recreation Trails
- Utility Line
- Stream
- County Boundary
- Fire Districts
- Municipality
- Land Ownership**
- Indian Lands or Reservations
- Military or Corps of Engineers
- National Forest Lands
- National Grasslands (USFS)
- National Park Service
- Private Lands
- Public Lands (BLM)
- State Lands

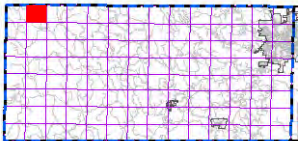
See Page 5

2N

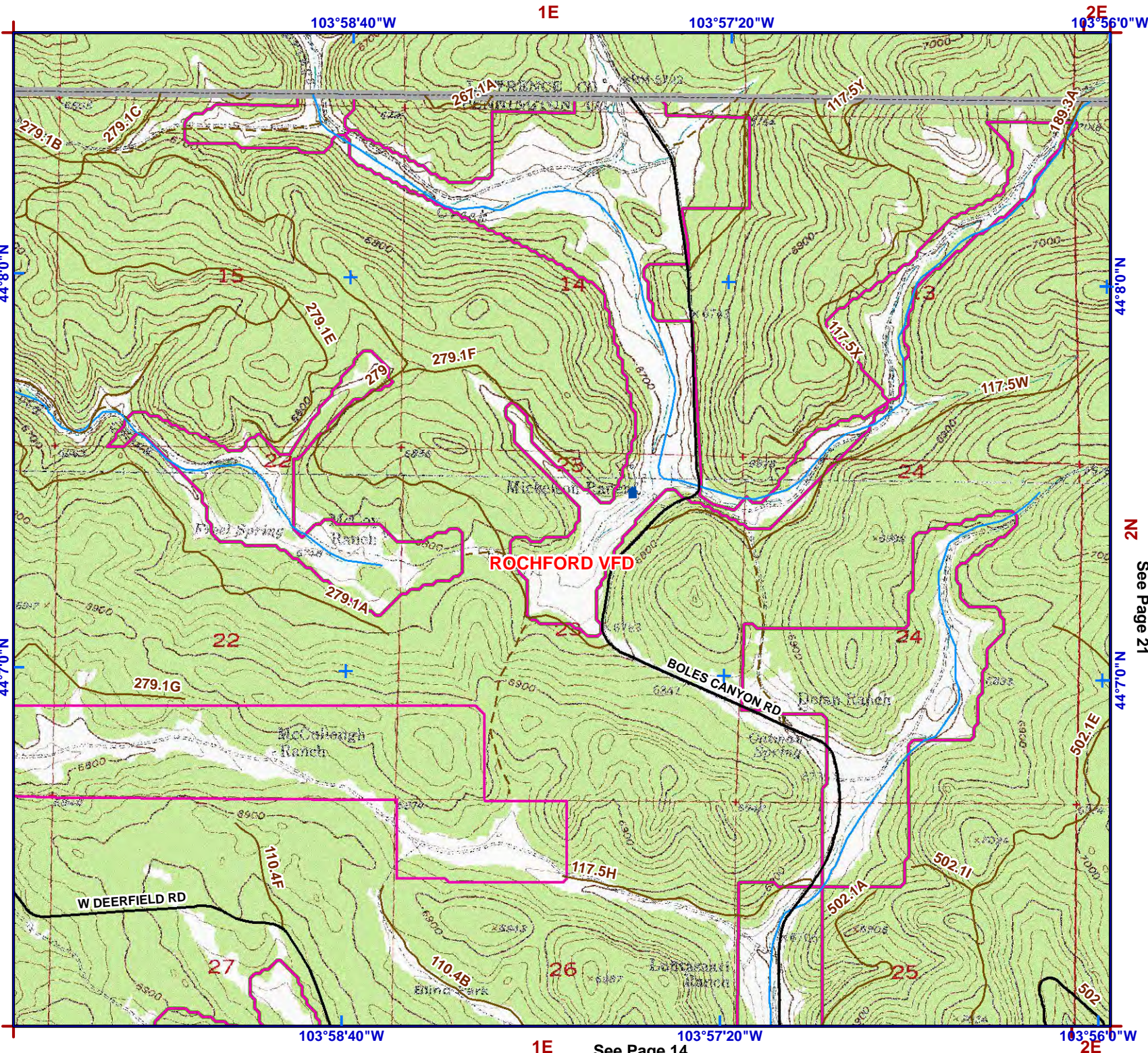
44°7'0"N

44°8'0"N

0 1,000 2,000 Feet



index map



ROCHFORD VFD

BOLES CANYON RD

W DEERFIELD RD

103°58'40\"/>

1E

103°57'20\"/>

103°56'0\"/>

2E

See Page 14

See Page 21

2N

44°8'0\"/>

103°58'40"W

1E

See Page 13

103°57'20"W

2E

103°56'0"W



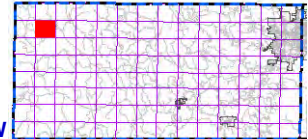
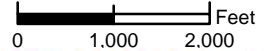
1:24,000
NAD83



Legend

- Structure
- Water Source**
- Hydrant Type**
- Creek or Open Dam
- Hydrant or Piped Fitting
- PS Pump House or Well Head
- Reservoir / Tank
- Critical Infrastructure**
- Radar Tower
- Church Facility
- Communication Tower
- Community Club Facility
- Electrical Substation Facility
- Historic Locations
- Industrial Facility
- Phone Company Switch Facility
- Private Business
- Private Campgrounds
- Fire Station
- PC Roads**
- Interstate
- Paved
- Gravel
- USFS Roads**
- System
- Non System
- USFS Motorized Trails
- USFS Recreation Trails
- Utility Line
- Stream
- County Boundary
- Fire Districts
- Municipality
- Land Ownership**
- Indian Lands or Reservations
- Military or Corps of Engineers
- National Forest Lands
- National Grasslands (USFS)
- National Park Service
- Private Lands
- Public Lands (BLM)
- State Lands

See Page 22



index map

44°6'0"N

2N

See Page 6

44°5'0"N

1N

44°4'0"N

103°58'40"W

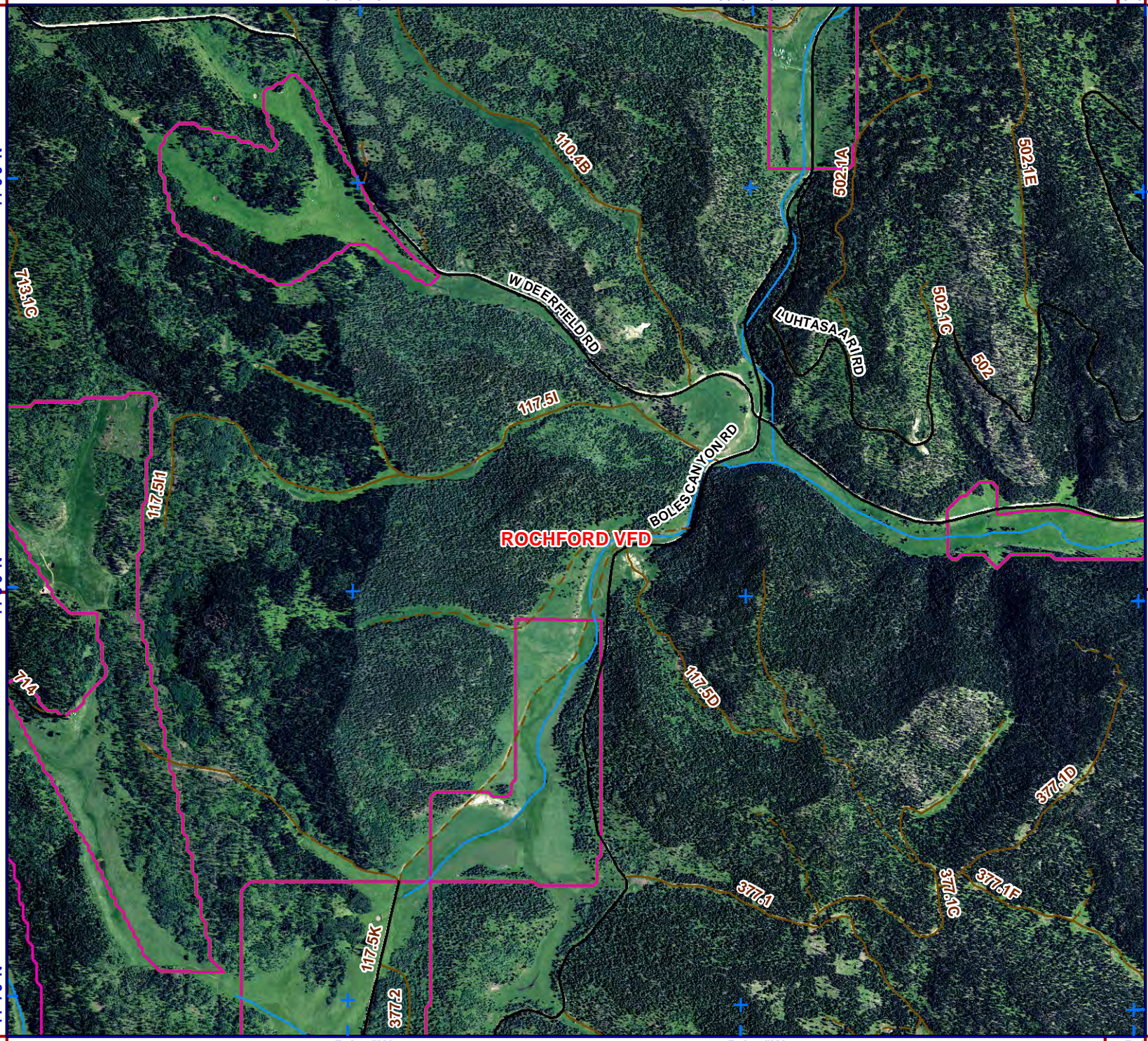
1E

See Page 15

103°57'20"W

103°56'0"W

2E





1:24,000
NAD83



Legend

- Structure
- Water Source**
- Hydrant Type**
- Creek or Open Dam
- Hydrant or Piped Fitting
- Pump House or Well Head
- Reservoir / Tank
- Critical Infrastructure**
- Radar Tower
- Church Facility
- Communication Tower
- Community Club Facility
- Electrical Substation Facility
- Historic Locations
- Industrial Facility
- Phone Company Switch Facility
- Private Business
- Private Campgrounds
- Fire Station
- PC Roads**
- Interstate
- Paved
- Gravel
- USFS Roads**
- System
- Non System
- USFS Motorized Trails
- USFS Recreation Trails
- Utility Line
- Stream
- County Boundary
- Fire Districts
- Municipality
- Land Ownership**
- Indian Lands or Reservations
- Military or Corps of Engineers
- National Forest Lands
- National Grasslands (USFS)
- National Park Service
- Private Lands
- Public Lands (BLM)
- State Lands

See Page 6

1N

2N

44°5'0"N

44°6'0"N

44°4'0"N

103°58'40"W

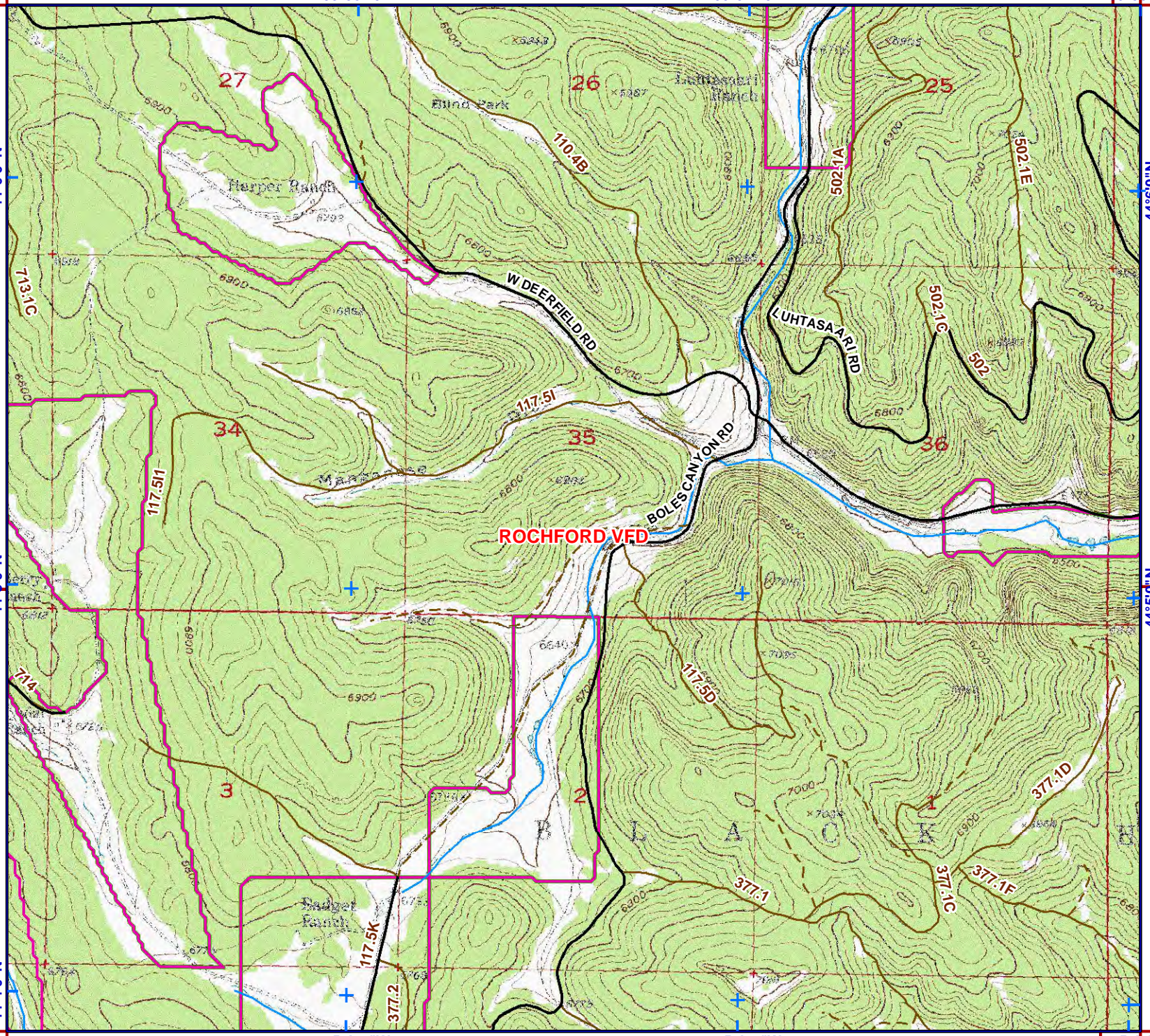
1E

See Page 13

103°57'20"W

2E

103°56'0"W



ROCHFORD VFD

See Page 22

1N

2N

44°5'4"

44°6'0"N

44°4'0"N

103°58'40"W


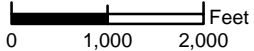
1E

See Page 15

103°57'20"W

2E

103°56'0"W



index map



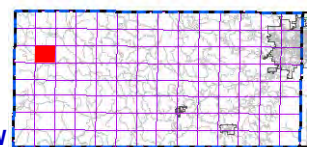
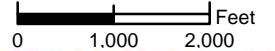
1:24,000
NAD83

N

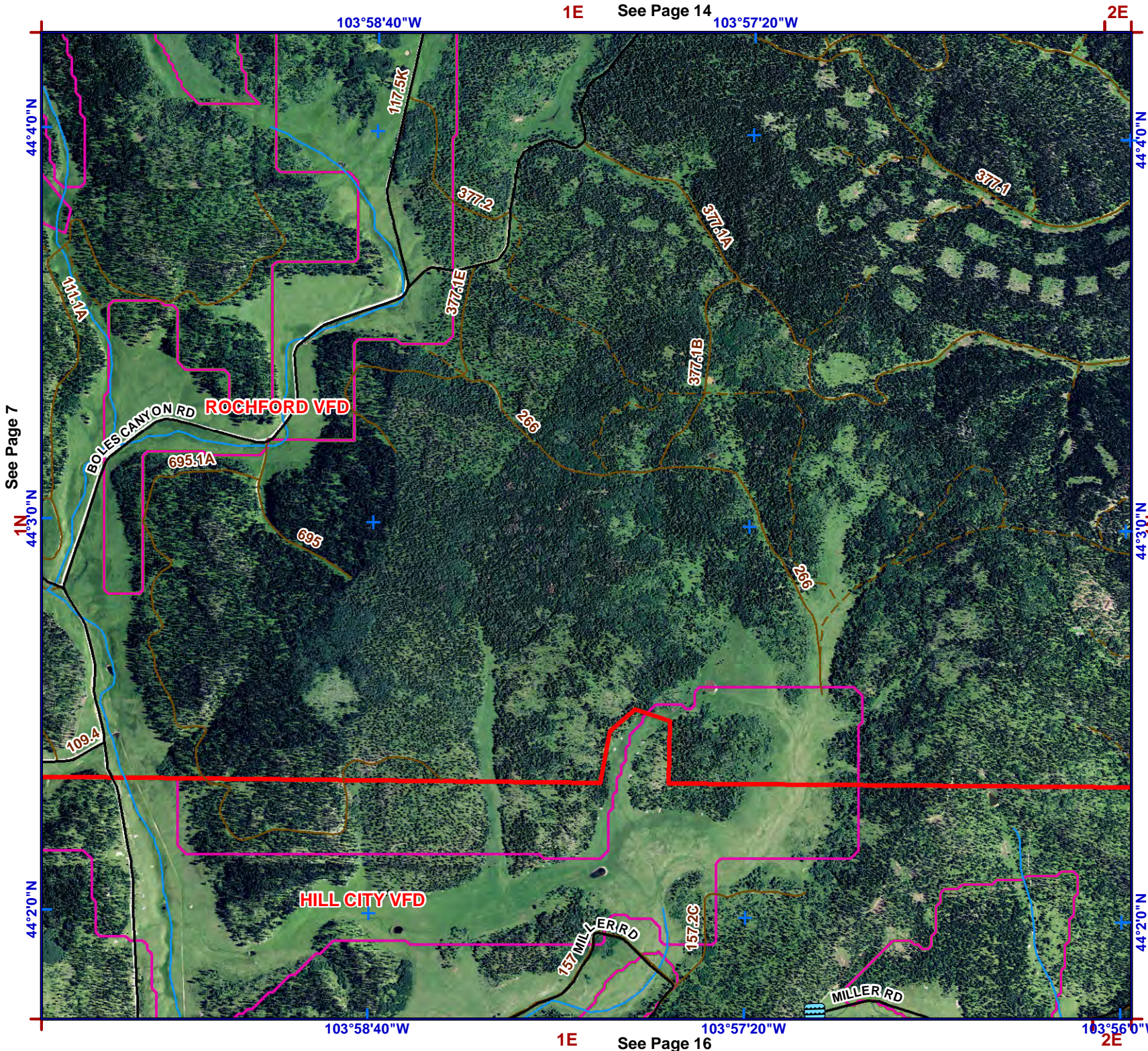


Legend

- Structure
- Water Source**
- Hydrant Type**
 - Creek or Open Dam
 - Hydrant or Piped Fitting
 - Pump House or Well Head
 - Reservoir / Tank
- Critical Infrastructure**
 - Radar Tower
 - Church Facility
 - Communication Tower
 - Community Club Facility
 - Electrical Substation Facility
 - Historic Locations
 - Industrial Facility
 - Phone Company Switch Facility
 - Private Business
 - Private Campgrounds
 - Fire Station
- PC Roads**
 - Interstate
 - Paved
 - Gravel
- USFS Roads**
 - System
 - Non System
 - USFS Motorized Trails
 - USFS Recreation Trails
 - Utility Line
 - Stream
- County Boundary
- Fire Districts
- Municipality
- Land Ownership**
 - Indian Lands or Reservations
 - Military or Corps of Engineers
 - National Forest Lands
 - National Grasslands (USFS)
 - National Park Service
 - Private Lands
 - Public Lands (BLM)
 - State Lands



index map



1E See Page 14

2E

1E See Page 16

2E

See Page 7

See Page 23



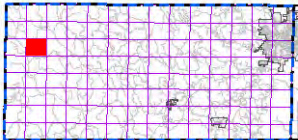
1:24,000
NAD83



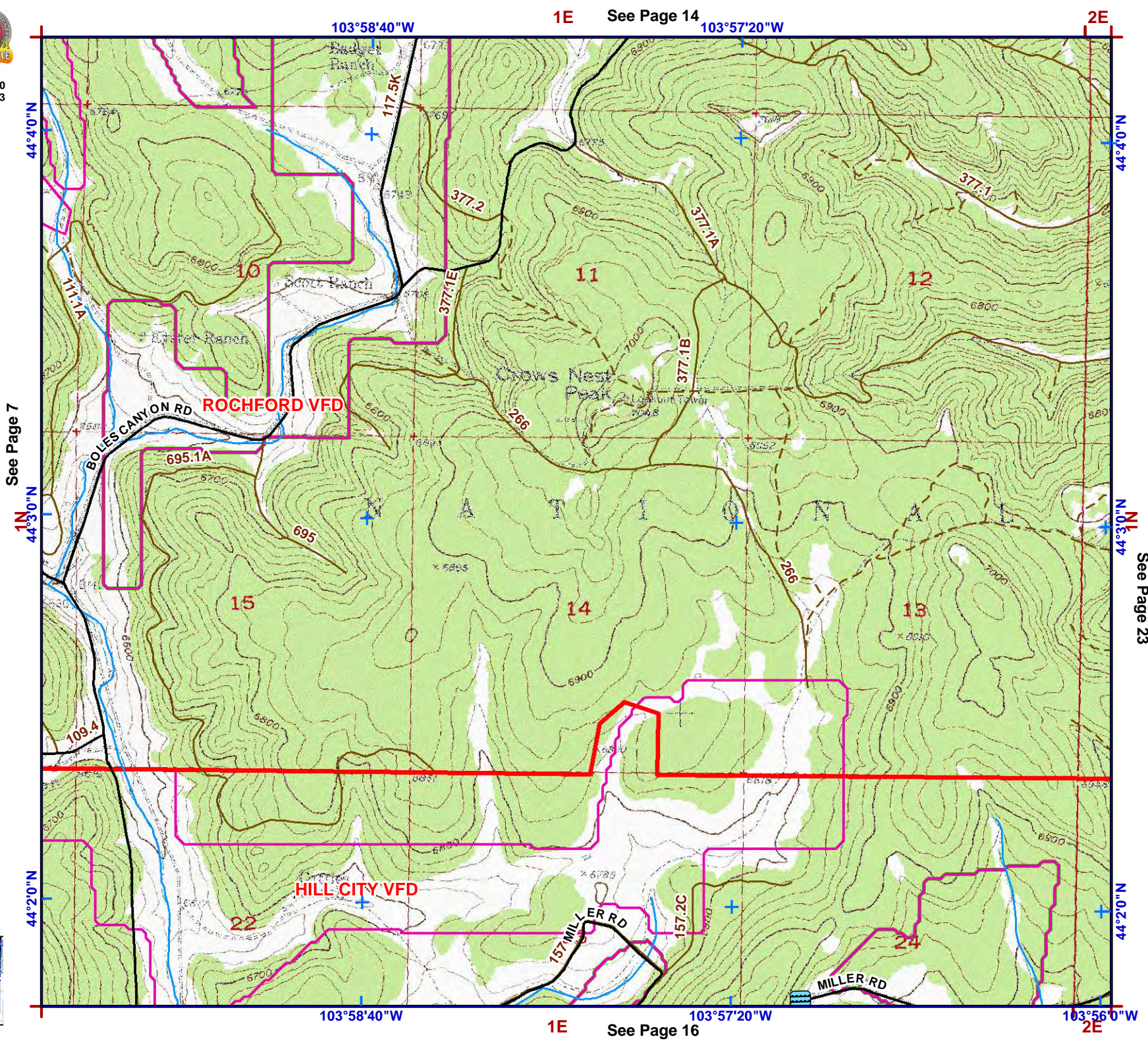
Legend

- Structure
- Water Source**
- Hydrant Type**
- Creek or Open Dam
- Hydrant or Piped Fitting
- Pump House or Well Head
- Reservoir / Tank
- Critical Infrastructure**
- Radar Tower
- Church Facility
- Communication Tower
- Community Club Facility
- Electrical Substation Facility
- (HS) Historic Locations
- Industrial Facility
- Phone Company Switch Facility
- Private Business
- Private Campgrounds
- (F) Fire Station
- PC Roads**
- Interstate
- Paved
- Gravel
- USFS Roads**
- System
- Non System
- USFS Motorized Trails
- USFS Recreation Trails
- Utility Line
- Stream
- County Boundary
- Fire Districts
- Municipality
- Land Ownership**
- Indian Lands or Reservations
- Military or Corps of Engineers
- National Forest Lands
- National Grasslands (USFS)
- National Park Service
- Private Lands
- Public Lands (BLM)
- State Lands

0 1,000 2,000 Feet



index map



See Page 7

1N
44°30'N

44°20'N

103°58'40"W

1E

See Page 16

103°57'20"W

103°56'0"W

2E

44°40'N

44°40'N

1N
44°30'N

44°20'N

See Page 23

1E

See Page 14

103°57'20"W

2E

ROCHFORD VFD

HILL CITY VFD

157 MILLER RD

MILLER RD

10

11

12

15

14

13

24

109.4

111.1A

695.1A

695

117.5K

377.2

377.1E

377.1A

377.1B

377.1

266

266

157.2C



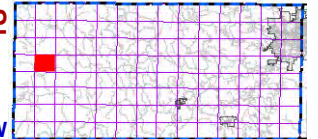
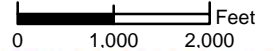
1:24,000
NAD83



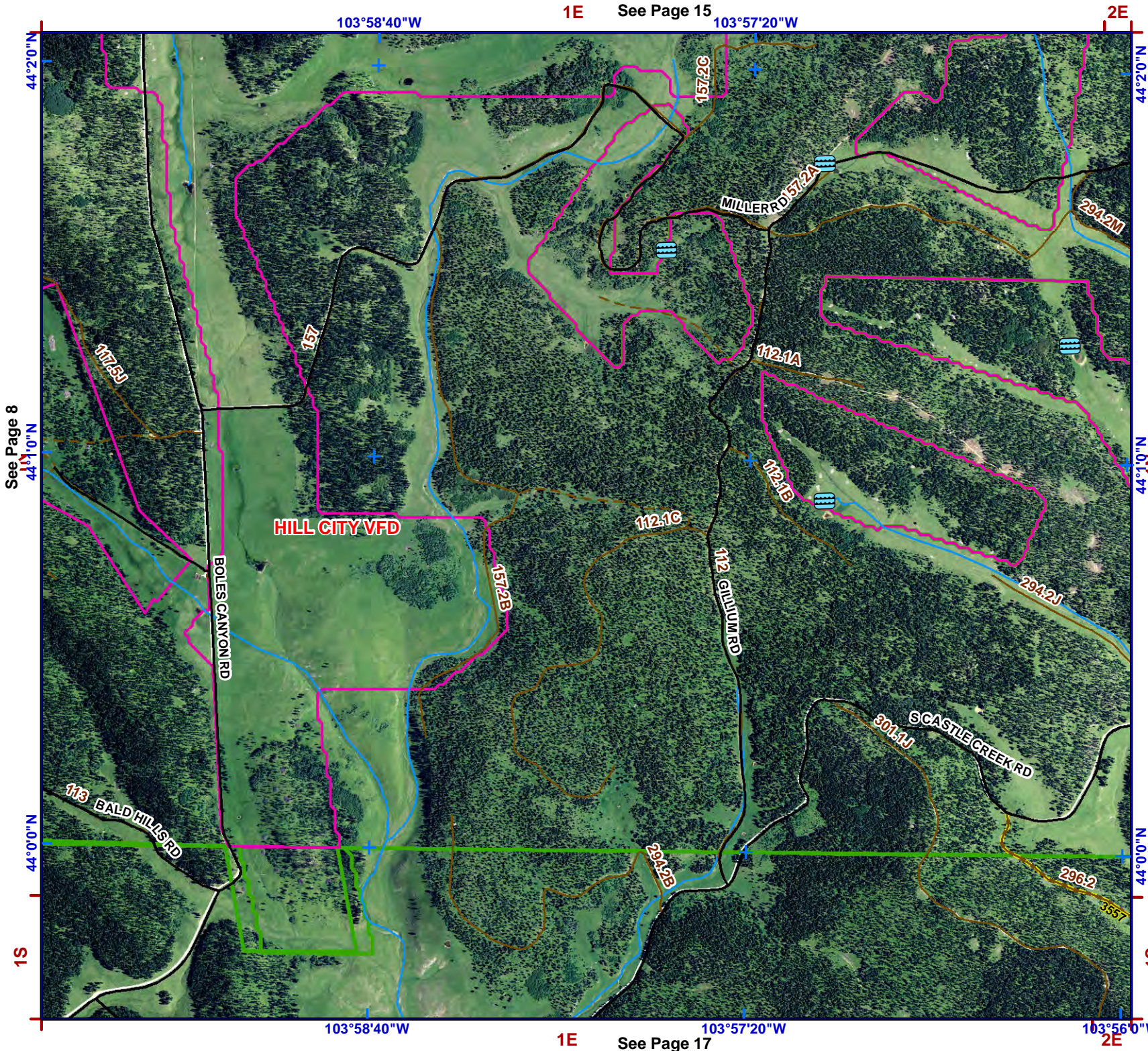
Legend

- Structure
- Water Source**
- Hydrant Type**
 - Creek or Open Dam
 - Hydrant or Piped Fitting
 - Pump House or Well Head
 - Reservoir / Tank
- Critical Infrastructure**
 - Radar Tower
 - Church Facility
 - Communication Tower
 - Community Club Facility
 - Electrical Substation Facility
 - Historic Locations
 - Industrial Facility
 - Phone Company Switch Facility
 - Private Business
 - Private Campgrounds
 - Fire Station
- PC Roads**
 - Interstate
 - Paved
 - Gravel
- USFS Roads**
 - System
 - Non System
 - USFS Motorized Trails
 - USFS Recreation Trails
 - Utility Line
 - Stream
- County Boundary
- Fire Districts
- Municipality
- Land Ownership**
 - Indian Lands or Reservations
 - Military or Corps of Engineers
 - National Forest Lands
 - National Grasslands (USFS)
 - National Park Service
 - Private Lands
 - Public Lands (BLM)
 - State Lands

See Page 24



index map



See Page 8

1E See Page 15

1E See Page 17

103°58'40"W 103°57'20"W 103°56'0"W

44°20'0"N 44°10'0"N 44°0'0"N

1S



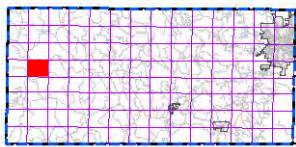
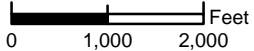
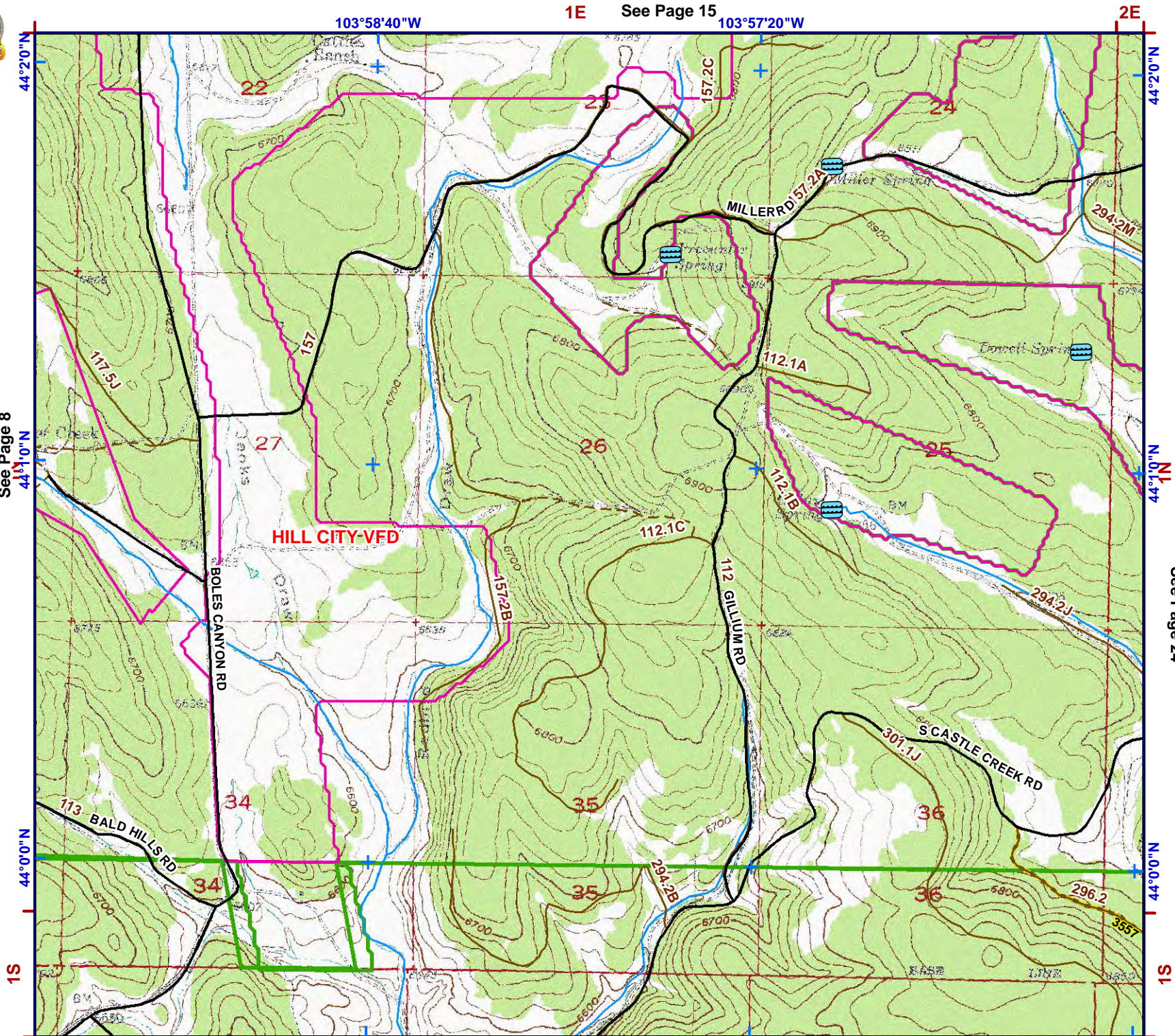
1:24,000
NAD83



Legend

- Structure
- Water Source**
- Hydrant Type**
- Creek or Open Dam
- Hydrant or Piped Fitting
- Pump House or Well Head
- Reservoir / Tank
- Critical Infrastructure**
- Radar Tower
- Church Facility
- Communication Tower
- Community Club Facility
- Electrical Substation Facility
- Historic Locations
- Industrial Facility
- Phone Company Switch Facility
- Private Business
- Private Campgrounds
- Fire Station
- PC Roads**
- Interstate
- Paved
- Gravel
- USFS Roads**
- System
- Non System
- USFS Motorized Trails
- USFS Recreation Trails
- Utility Line
- Stream
- County Boundary
- Fire Districts
- Municipality
- Land Ownership**
- Indian Lands or Reservations
- Military or Corps of Engineers
- National Forest Lands
- National Grasslands (USFS)
- National Park Service
- Private Lands
- Public Lands (BLM)
- State Lands

See Page 8



index map

103°58'40"W 1E See Page 15 103°57'20"W 2E

44°20'N

44°10'N

44°0'N

1S

103°58'40"W 1E See Page 17 103°57'20"W 2E

44°20'N

44°10'N

44°0'N

1S

See Page 24



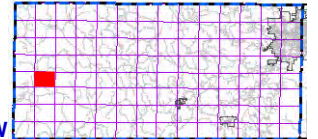
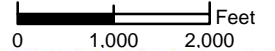
1:24,000
NAD83



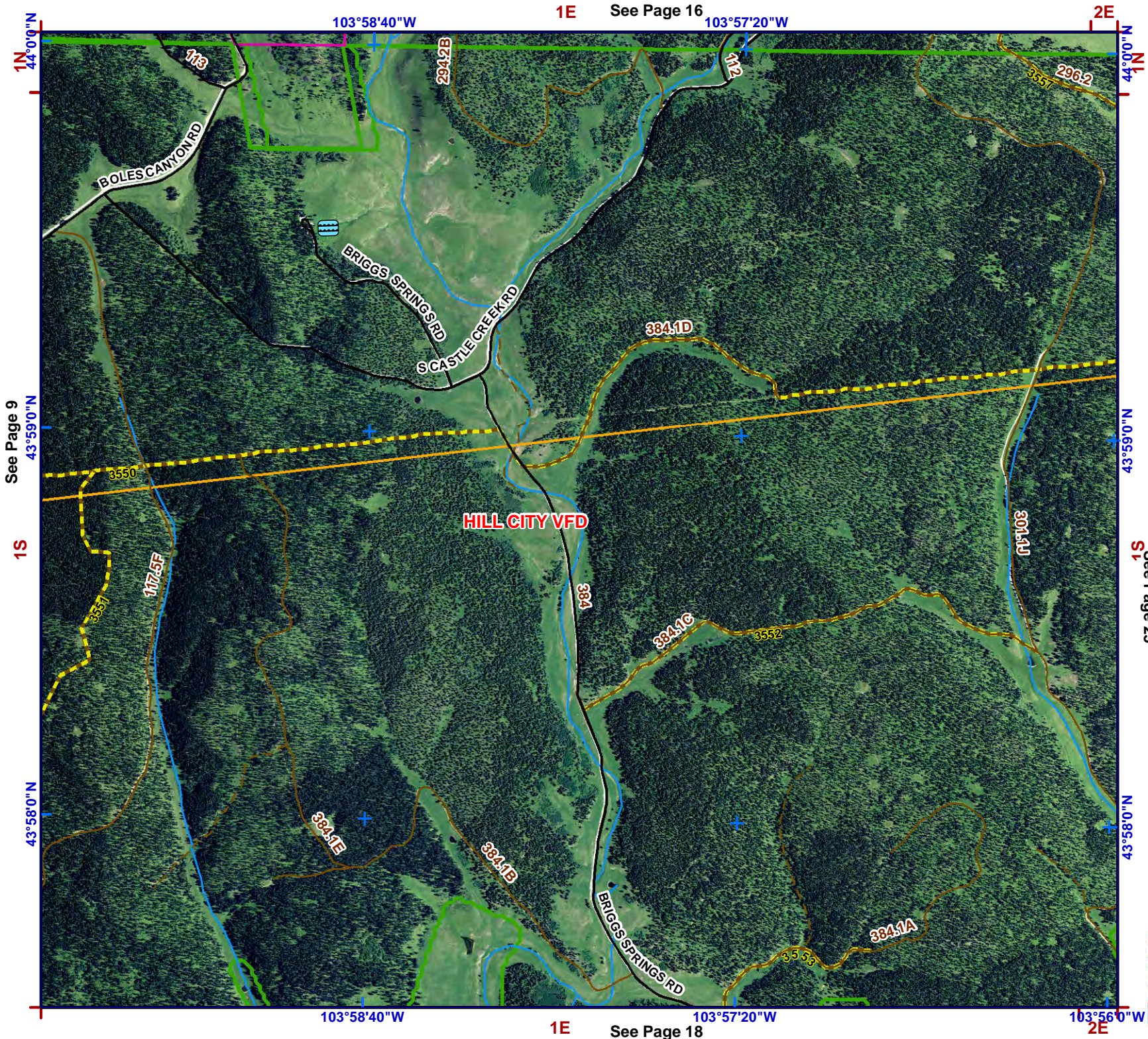
Legend

- Structure
- Water Source**
- Hydrant Type**
- Creek or Open Dam
- Hydrant or Piped Fitting
- PS Pump House or Well Head
- Reservoir / Tank
- Critical Infrastructure**
- Radar Tower
- Church Facility
- Communication Tower
- Community Club Facility
- Electrical Substation Facility
- HS Historic Locations
- Industrial Facility
- Phone Company Switch Facility
- Private Business
- Private Campgrounds
- Fire Station
- PC Roads**
- Interstate
- Paved
- Gravel
- USFS Roads**
- System
- Non System
- USFS Motorized Trails
- USFS Recreation Trails
- Utility Line
- Stream
- County Boundary
- Fire Districts
- Municipality
- Land Ownership**
- Indian Lands or Reservations
- Military or Corps of Engineers
- National Forest Lands
- National Grasslands (USFS)
- National Park Service
- Private Lands
- Public Lands (BLM)
- State Lands

See Page 25



index map



1E See Page 16

2E

1N

2N

See Page 9

1S

See Page 25

1E See Page 18

2E

1N

2N



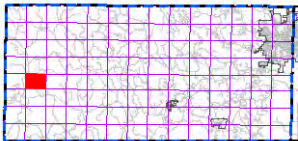
1:24,000
NAD83



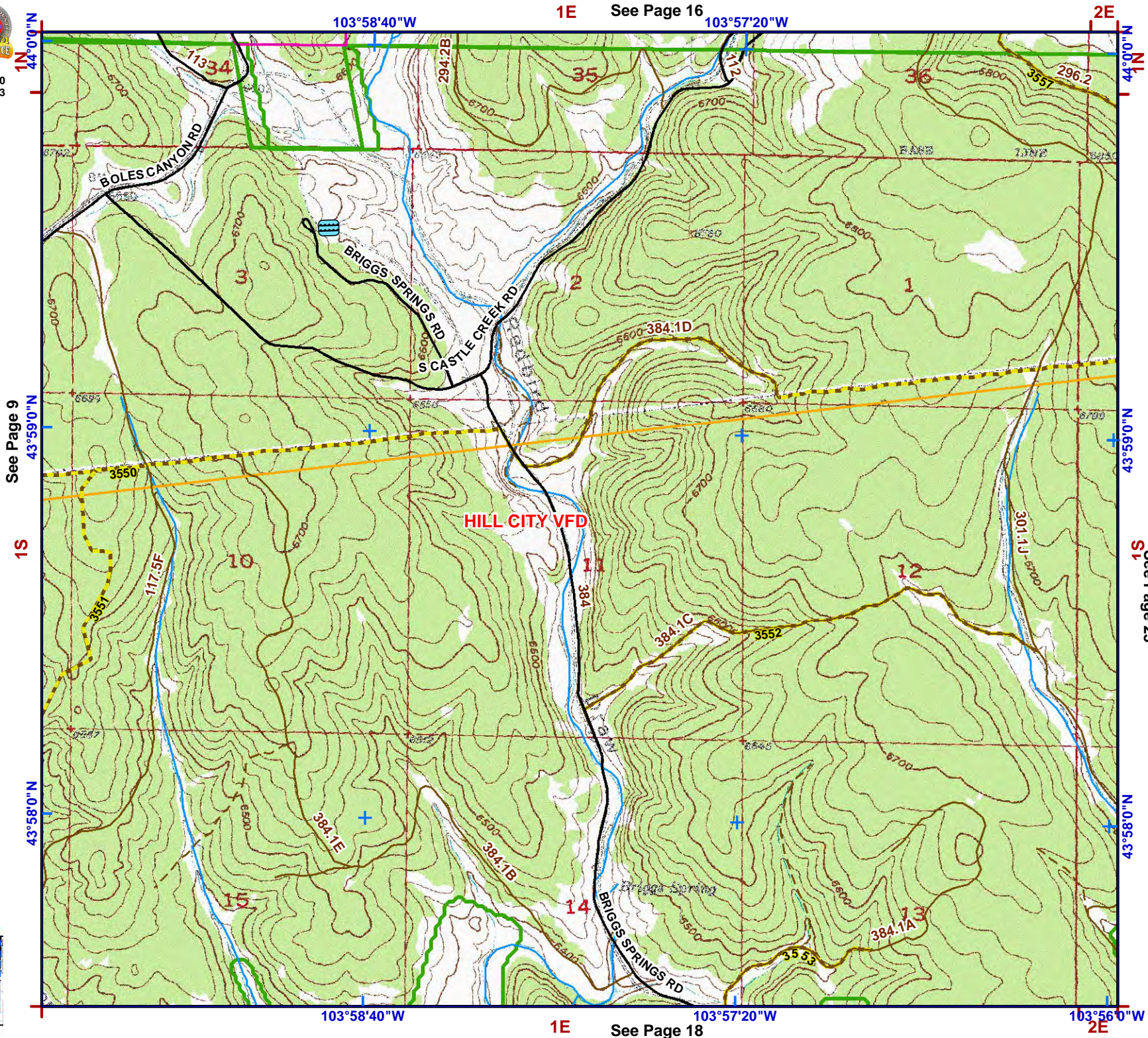
Legend

- Structure
- Water Source**
- Hydrant Type**
- Creek or Open Dam
- Hydrant or Piped Fitting
- Pump House or Well Head
- Reservoir / Tank
- Critical Infrastructure**
- Radar Tower
- Church Facility
- Communication Tower
- Community Club Facility
- Electrical Substation Facility
- Historic Locations
- Industrial Facility
- Phone Company Switch Facility
- Private Business
- Private Campgrounds
- Fire Station
- PC Roads**
- Interstate
- Paved
- Gravel
- USFS Roads**
- System
- Non System
- USFS Motorized Trails
- USFS Recreation Trails
- Utility Line
- Stream
- County Boundary
- Fire Districts
- Municipality
- Land Ownership**
- Indian Lands or Reservations
- Military or Corps of Engineers
- National Forest Lands
- National Grasslands (USFS)
- National Park Service
- Private Lands
- Public Lands (BLM)
- State Lands

0 1,000 2,000 Feet



index map



103°58'40"W 1E See Page 16 103°57'20"W 2E 44°0'0"N

See Page 9 43°59'0"N

1S

43°58'0"N

103°58'40"W 1E See Page 18 103°57'20"W 2E 43°58'0"N

See Page 25 1S

103°58'40"W

1E

See Page 17

103°57'20"W

2E

43°58'0"N



1:24,000
NAD83



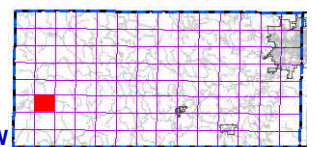
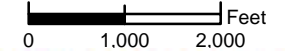
Legend

- Structure
- Water Source**
- Hydrant Type**
- Creek or Open Dam
- Hydrant or Piped Fitting
- Pump House or Well Head
- Reservoir / Tank
- Critical Infrastructure**
- Radar Tower
- Church Facility
- Communication Tower
- Community Club Facility
- Electrical Substation Facility
- Historic Locations
- Industrial Facility
- Phone Company Switch Facility
- Private Business
- Private Campgrounds
- Fire Station
- PC Roads**
- Interstate
- Paved
- Gravel
- USFS Roads**
- System
- Non System
- USFS Motorized Trails
- USFS Recreation Trails
- Utility Line
- Stream
- County Boundary
- Fire Districts
- Municipality
- Land Ownership**
- Indian Lands or Reservations
- Military or Corps of Engineers
- National Forest Lands
- National Grasslands (USFS)
- National Park Service
- Private Lands
- Public Lands (BLM)
- State Lands

1S
See Page 26

43°57'0"N

43°56'0"N



index map

See Page 10

1S

43°57'0"N

43°56'0"N

103°58'40"W

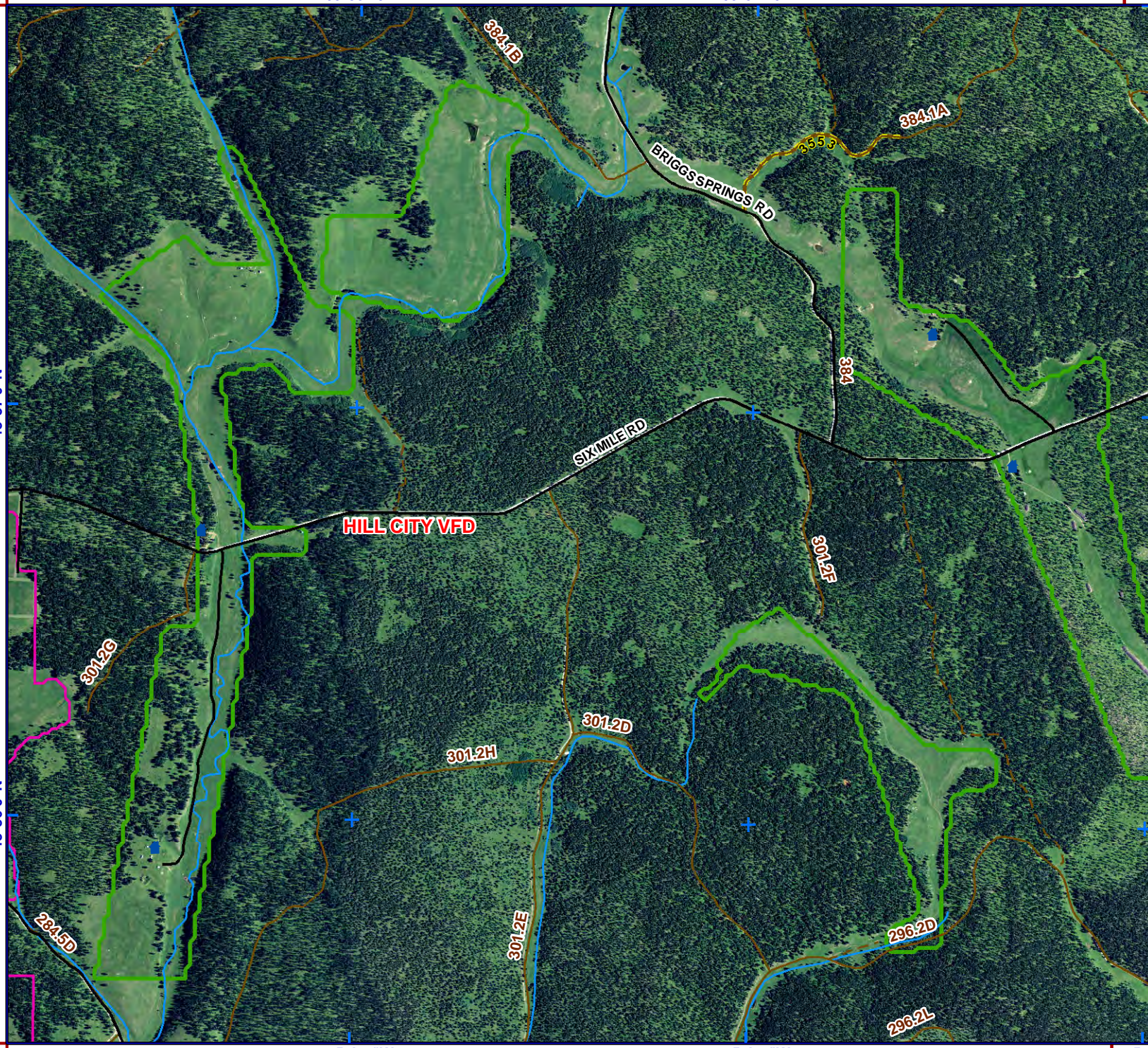
1E

See Page 19

103°57'20"W

103°56'0"W

2E





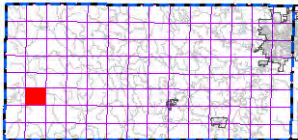
1:24,000
NAD83



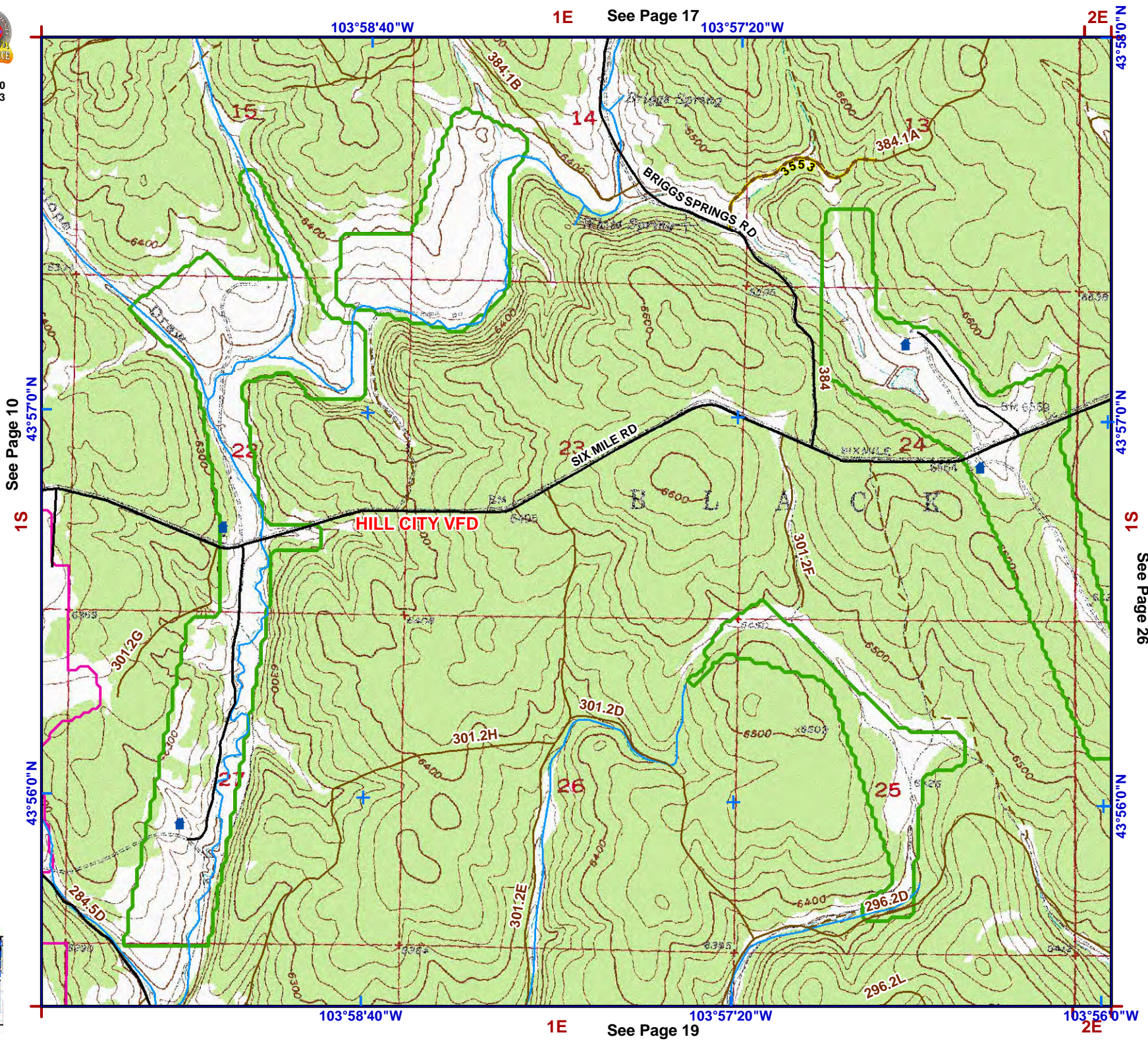
Legend

- Structure
- Water Source**
- Hydrant Type**
- Creek or Open Dam
- Hydrant or Piped Fitting
- Pump House or Well Head
- Reservoir / Tank
- Critical Infrastructure**
- Radar Tower
- Church Facility
- Communication Tower
- Community Club Facility
- Electrical Substation Facility
- (HS) Historic Locations
- Industrial Facility
- Phone Company Switch Facility
- Private Business
- Private Campgrounds
- (F) Fire Station
- PC Roads**
- Interstate
- Paved
- Gravel
- USFS Roads**
- System
- Non System
- USFS Motorized Trails
- USFS Recreation Trails
- Utility Line
- Stream
- County Boundary
- Fire Districts
- Municipality
- Land Ownership**
- Indian Lands or Reservations
- Military or Corps of Engineers
- National Forest Lands
- National Grasslands (USFS)
- National Park Service
- Private Lands
- Public Lands (BLM)
- State Lands

0 1,000 2,000 Feet



index map



1E See Page 17

103°57'20\"/>

2E

43°58'0\"/>

1S See Page 10

43°57'0\"/>

1S See Page 26

43°57'0\"/>

1E See Page 19

103°57'20\"/>

2E

43°56'0\"/>



1:24,000
NAD83



103°58'40"W

103°57'20"W

1S

See Page 11

2S

1S

43°55'0"N

43°54'0"N

2S

43°54'0"N

2S

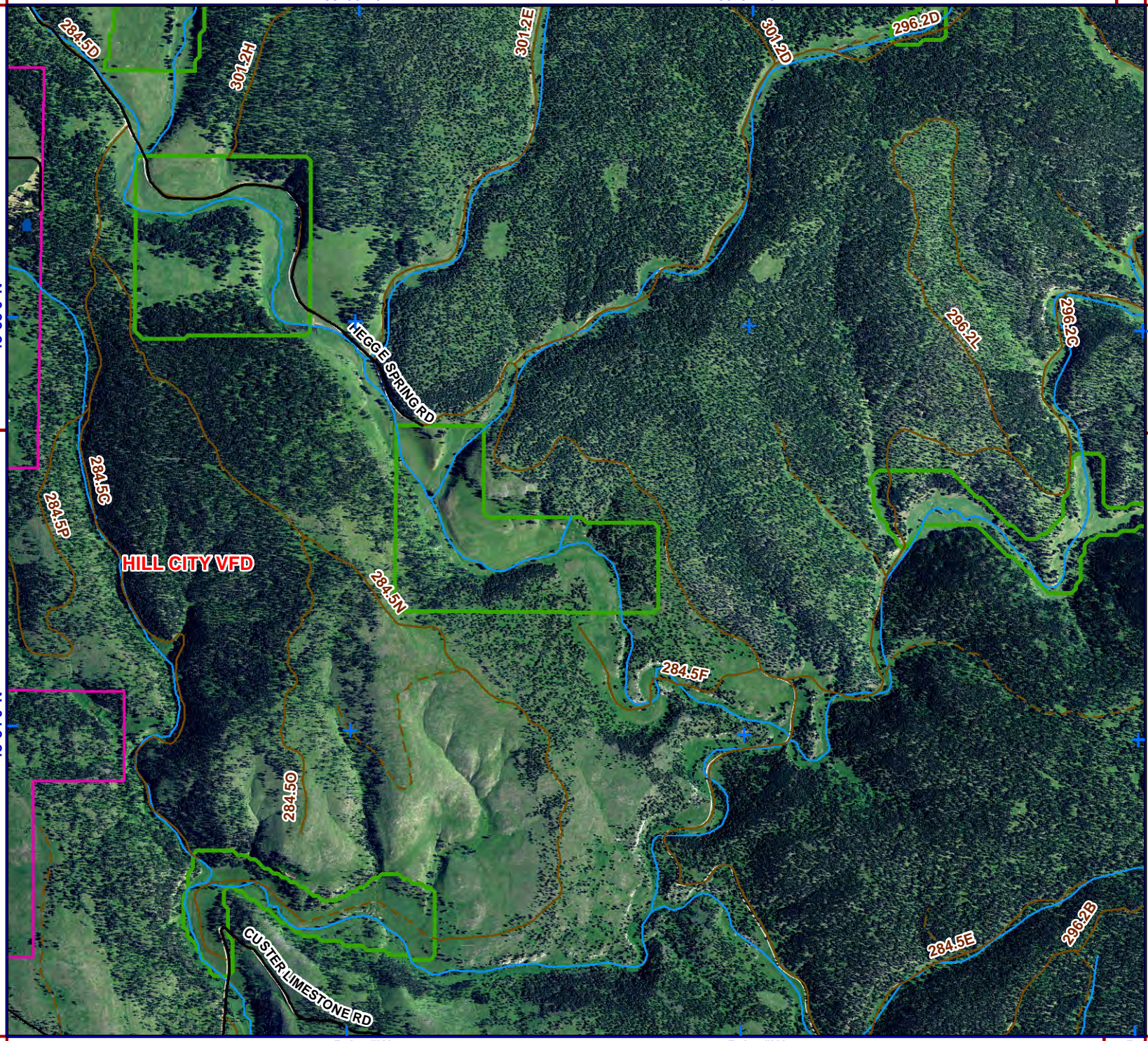
103°58'40"W

103°57'20"W

103°56'0"W

1E

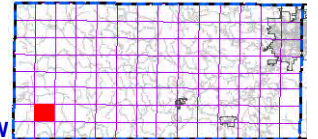
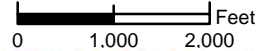
2E



Legend

- Structure**
- Water Source**
- Hydrant Type**
 - Creek or Open Dam
 - Hydrant or Piped Fitting
 - Pump House or Well Head
 - Reservoir / Tank
- Critical Infrastructure**
 - Radar Tower
 - Church Facility
 - Communication Tower
 - Community Club Facility
 - Electrical Substation Facility
 - Historic Locations
 - Industrial Facility
 - Phone Company Switch Facility
 - Private Business
 - Private Campgrounds
 - Fire Station
- PC Roads**
 - Interstate
 - Paved
 - Gravel
- USFS Roads**
 - System
 - Non System
 - USFS Motorized Trails
 - USFS Recreation Trails
 - Utility Line
 - Stream
- County Boundary**
- Fire Districts**
- Municipality**
- Land Ownership**
 - Indian Lands or Reservations
 - Military or Corps of Engineers
 - National Forest Lands
 - National Grasslands (USFS)
 - National Park Service
 - Private Lands
 - Public Lands (BLM)
 - State Lands

See Page 27



index map


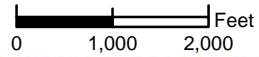


1:24,000
NAD83

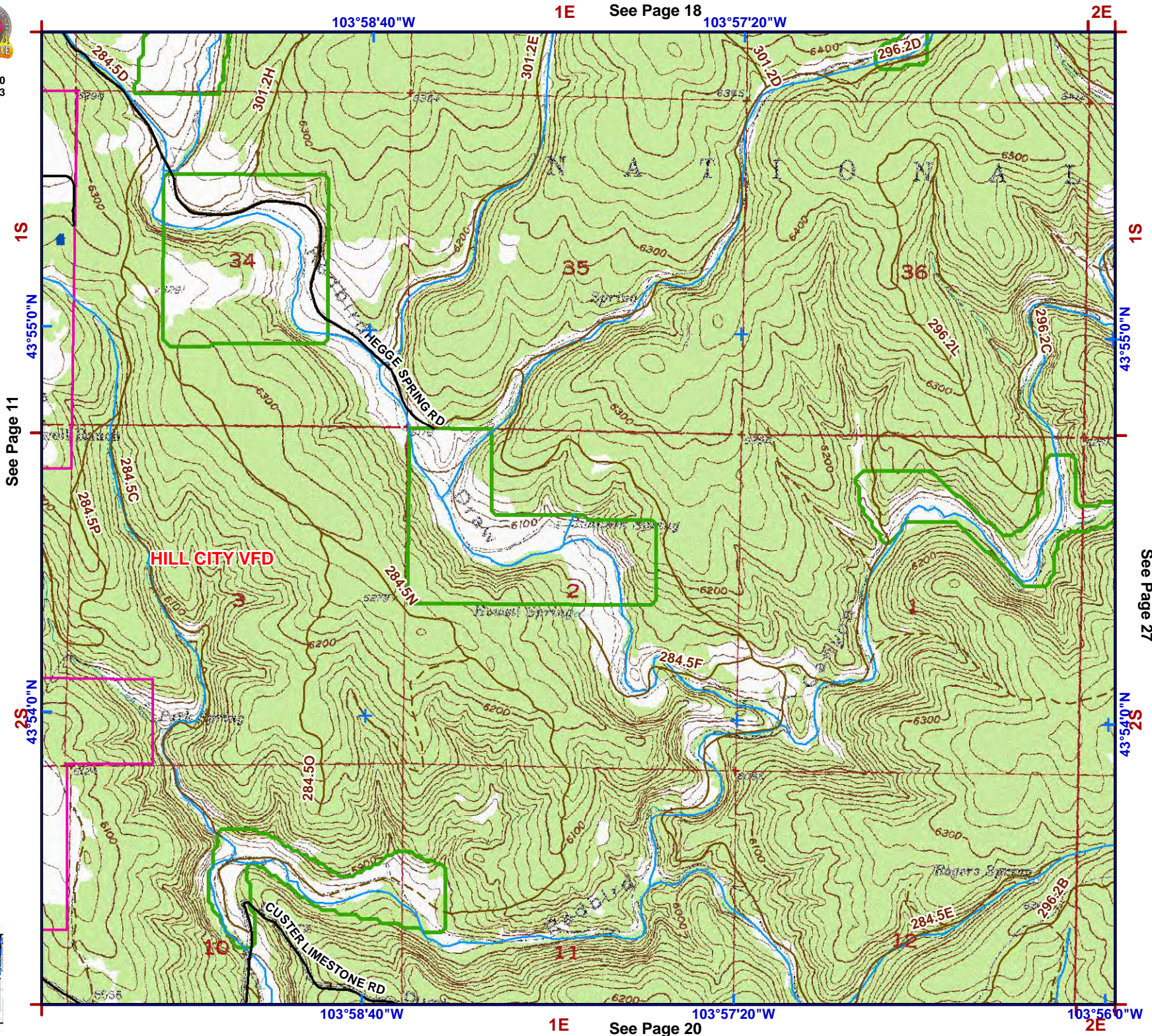


Legend

- Structure
- Water Source**
- Hydrant Type**
- Creek or Open Dam
- Hydrant or Piped Fitting
- Pump House or Well Head
- Reservoir / Tank
- Critical Infrastructure**
- Radar Tower
- Church Facility
- Communication Tower
- Community Club Facility
- Electrical Substation Facility
- (HS) Historic Locations
- Industrial Facility
- Phone Company Switch Facility
- Private Business
- Private Campgrounds
- (F) Fire Station
- PC Roads**
- Interstate
- Paved
- Gravel
- USFS Roads**
- System
- Non System
- USFS Motorized Trails
- USFS Recreation Trails
- Utility Line
- Stream
- County Boundary
- Fire Districts
- Municipality
- Land Ownership**
- Indian Lands or Reservations
- Military or Corps of Engineers
- National Forest Lands
- National Grasslands (USFS)
- National Park Service
- Private Lands
- Public Lands (BLM)
- State Lands



index map



103°58'40"W

1E

See Page 18

103°57'20"W

2E

1S

43°55'0"N

See Page 11

2S

43°54'0"N

103°58'40"W

1E

See Page 20

103°57'20"W

103°56'0"W

2E

1S

43°55'0"N

See Page 27

2S

43°54'0"N

103°58'40"W

1E

See Page 19

103°57'20"W

2E



1:24,000
NAD83

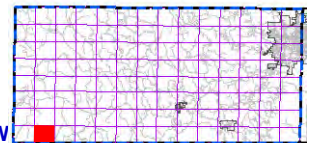
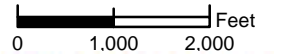
N



Legend

- Structure
- Water Source**
- Hydrant Type**
- Creek or Open Dam
- Hydrant or Piped Fitting
- PS Pump House or Well Head
- Reservoir / Tank
- Critical Infrastructure**
- Radar Tower
- Church Facility
- Communication Tower
- Community Club Facility
- Electrical Substation Facility
- HS Historic Locations
- Industrial Facility
- Phone Company Switch Facility
- Private Business
- Private Campgrounds
- Fire Station
- PC Roads**
- Interstate
- Paved
- Gravel
- USFS Roads**
- System
- Non System
- USFS Motorized Trails
- USFS Recreation Trails
- Utility Line
- Stream
- County Boundary
- Fire Districts
- Municipality
- Land Ownership**
- Indian Lands or Reservations
- Military or Corps of Engineers
- National Forest Lands
- National Grasslands (USFS)
- National Park Service
- Private Lands
- Public Lands (BLM)
- State Lands

See Page 28



index map

43°53'0"N

See Page 12

2S

43°52'0"N

103°58'40"W

1E

103°57'20"W

103°56'0"W

2E





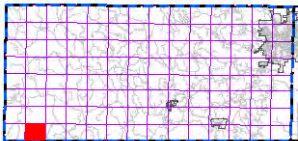
1:24,000
NAD83



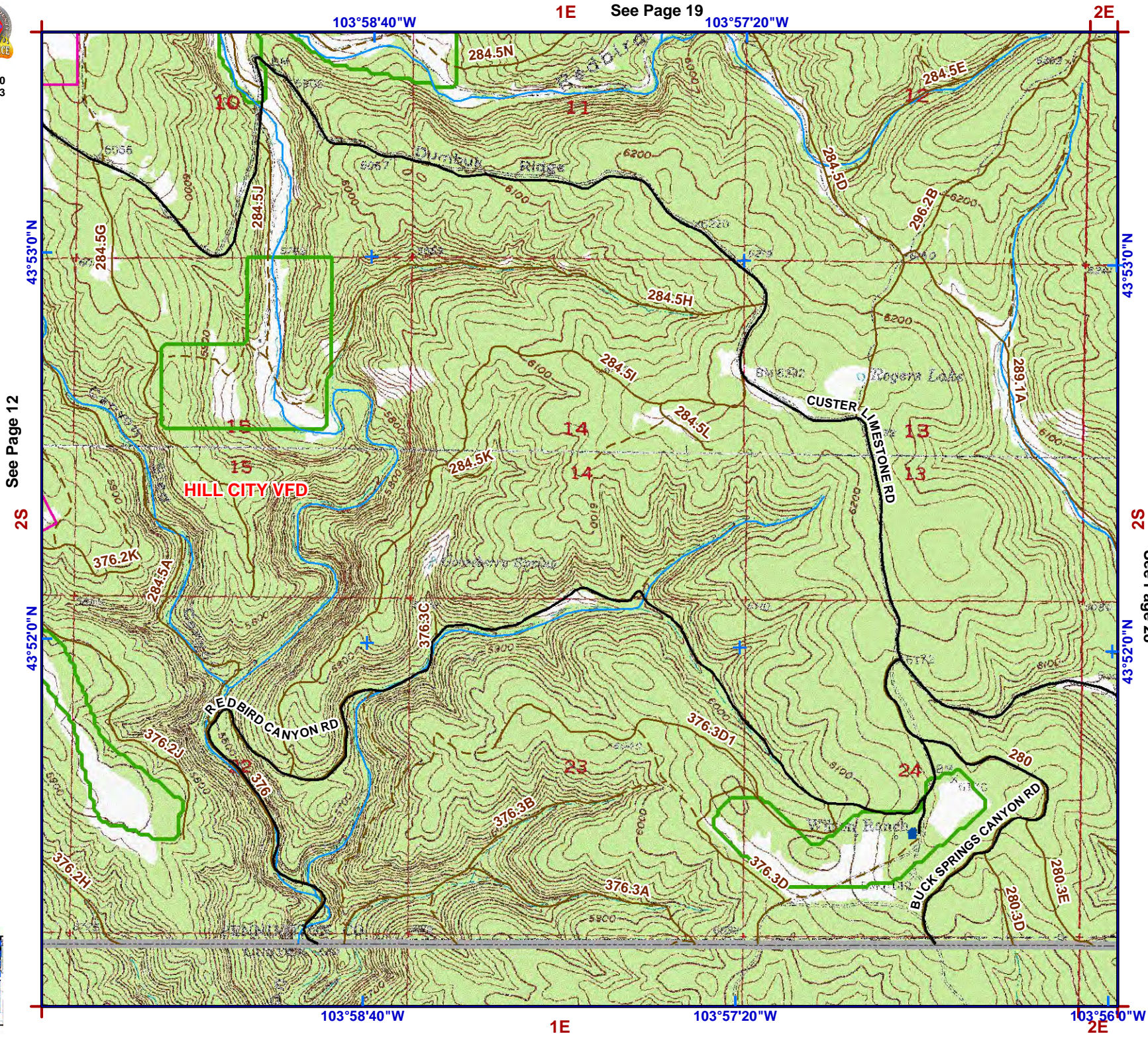
Legend

- Structure
- Water Source**
- Hydrant Type**
- Creek or Open Dam
- Hydrant or Piped Fitting
- Pump House or Well Head
- Reservoir / Tank
- Critical Infrastructure**
- Radar Tower
- Church Facility
- Communication Tower
- Community Club Facility
- Electrical Substation Facility
- (HS) Historic Locations
- Industrial Facility
- Phone Company Switch Facility
- Private Business
- Private Campgrounds
- (F) Fire Station
- PC Roads**
- Interstate
- Paved
- Gravel
- USFS Roads**
- System
- Non System
- USFS Motorized Trails
- USFS Recreation Trails
- Utility Line
- Stream
- County Boundary
- Fire Districts
- Municipality
- Land Ownership**
- Indian Lands or Reservations
- Military or Corps of Engineers
- National Forest Lands
- National Grasslands (USFS)
- National Park Service
- Private Lands
- Public Lands (BLM)
- State Lands

0 1,000 2,000 Feet



index map



1E See Page 19 2E

See Page 12 2S

See Page 28

1E 103°57'20"W 2E



1:24,000
NAD83



Legend

- Structure
- Water Source**
- Hydrant Type**
- Creek or Open Dam
- Hydrant or Piped Fitting
- PS Pump House or Well Head
- Reservoir / Tank
- Critical Infrastructure**
- Radar Tower
- Church Facility
- Communication Tower
- Community Club Facility
- Electrical Substation Facility
- HS Historic Locations
- Industrial Facility
- Phone Company Switch Facility
- Private Business
- Private Campgrounds
- Fire Station
- PC Roads**
- Interstate
- Paved
- Gravel
- USFS Roads**
- System
- Non System
- USFS Motorized Trails
- USFS Recreation Trails
- Utility Line
- Stream
- County Boundary
- Fire Districts
- Municipality
- Land Ownership**
- Indian Lands or Reservations
- Military or Corps of Engineers
- National Forest Lands
- National Grasslands (USFS)
- National Park Service
- Private Lands
- Public Lands (BLM)
- State Lands

2N
See Page 29

44°8'0"N

44°7'0"N

44°8'0"N

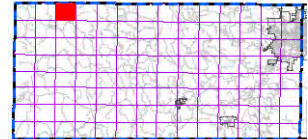
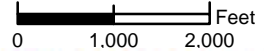
44°7'0"N

44°8'0"N

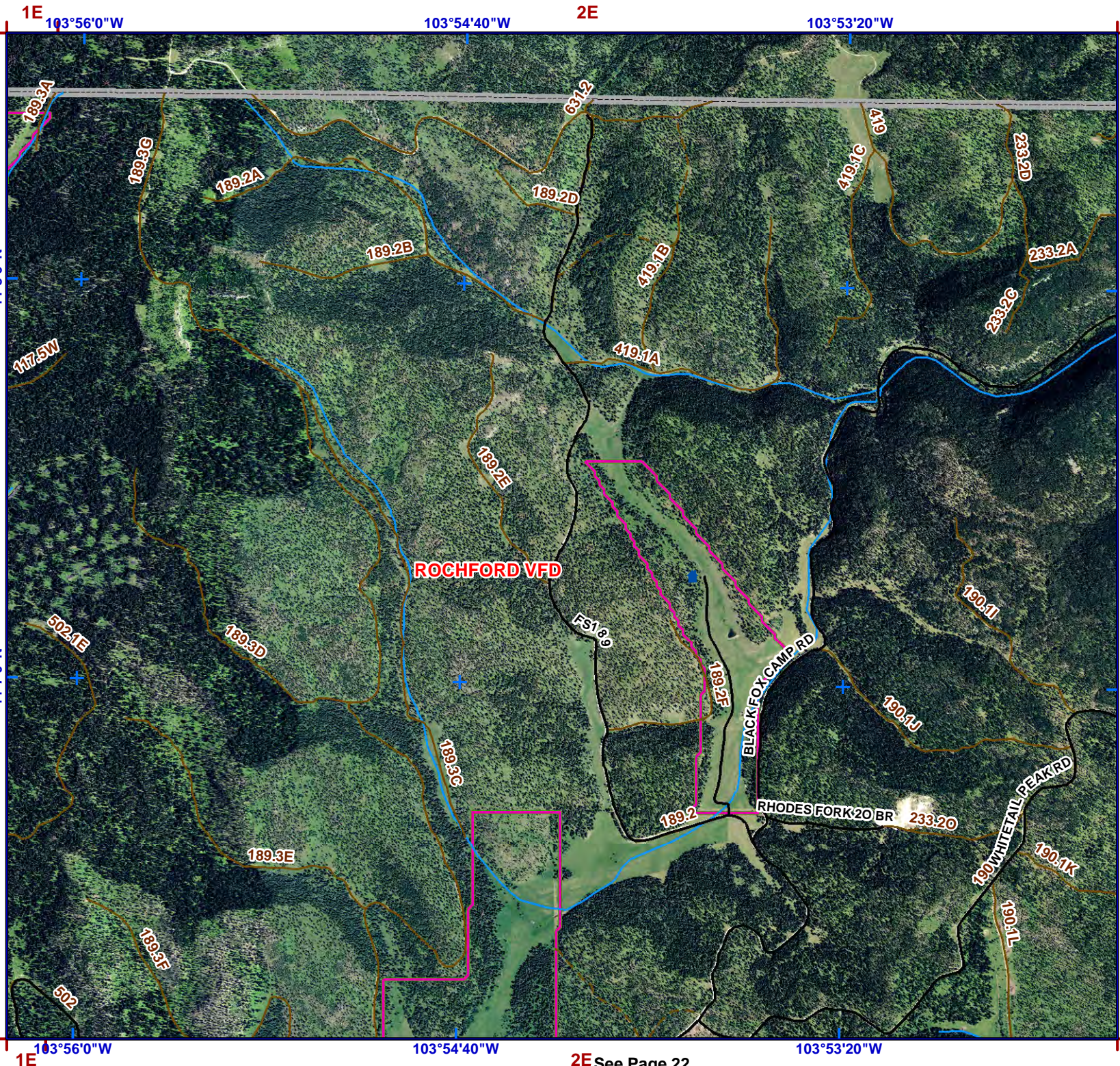
44°7'0"N

44°8'0"N

44°7'0"N



index map



1E

103°56'0"W

103°54'40"W

2E

103°53'20"W

1E

103°56'0"W

103°54'40"W

2E

103°53'20"W

See Page 13

2N

44°7'0"N

44°8'0"N

44°7'0"N

44°8'0"N

44°7'0"N

See Page 22

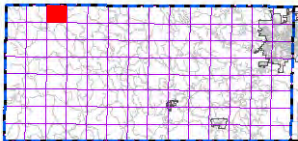
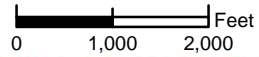


1:24,000
NAD83

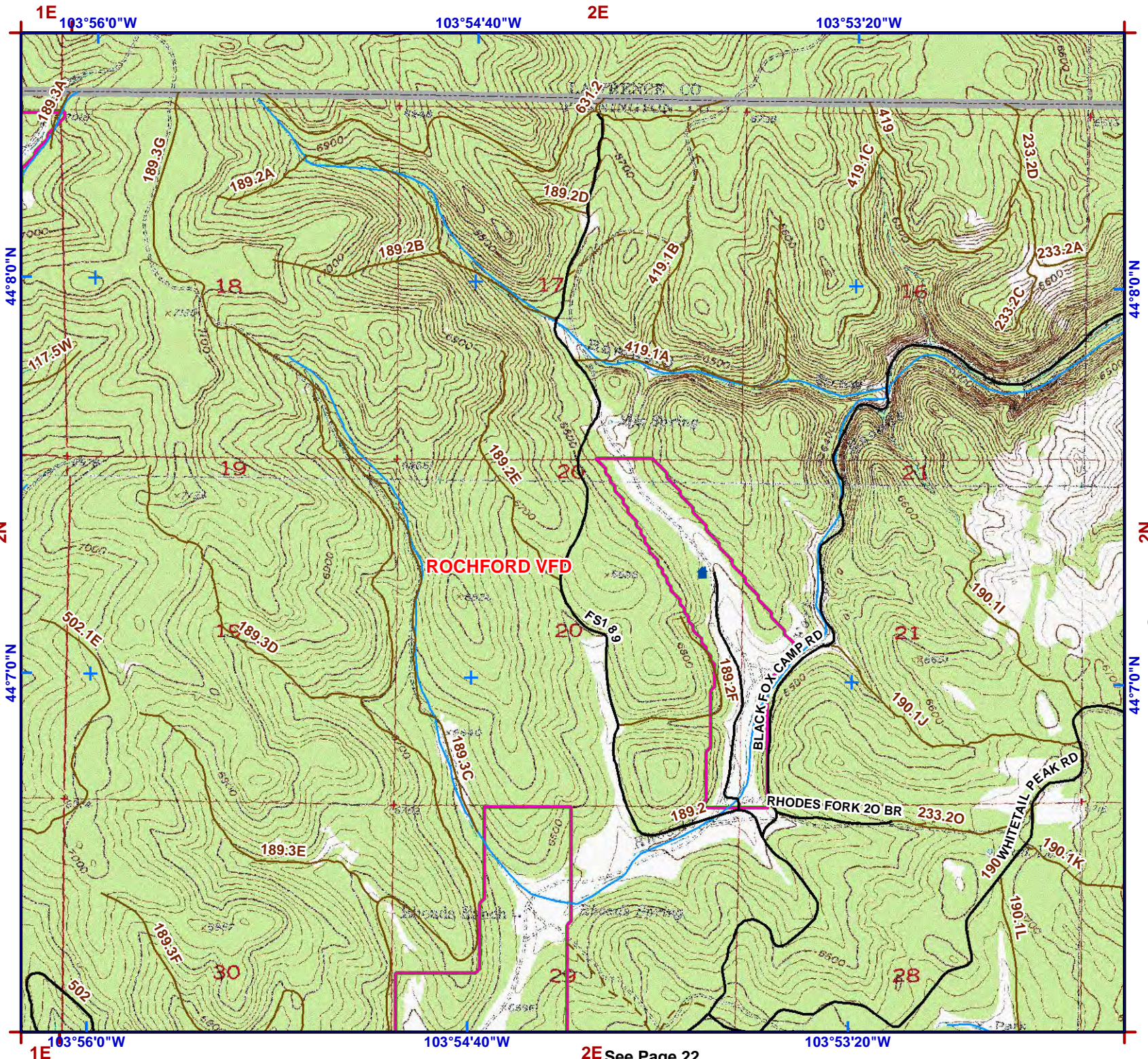


Legend

- Structure
- Water Source**
- Hydrant Type**
- Creek or Open Dam
- Hydrant or Piped Fitting
- Pump House or Well Head
- Reservoir / Tank
- Critical Infrastructure**
- Radar Tower
- Church Facility
- Communication Tower
- Community Club Facility
- Electrical Substation Facility
- Historic Locations
- Industrial Facility
- Phone Company Switch Facility
- Private Business
- Private Campgrounds
- Fire Station
- PC Roads**
- Interstate
- Paved
- Gravel
- USFS Roads**
- System
- Non System
- USFS Motorized Trails
- USFS Recreation Trails
- Utility Line
- Stream
- County Boundary
- Fire Districts
- Municipality
- Land Ownership**
- Indian Lands or Reservations
- Military or Corps of Engineers
- National Forest Lands
- National Grasslands (USFS)
- National Park Service
- Private Lands
- Public Lands (BLM)
- State Lands



index map



ROCHFORD VFD

BLACKFOX CAMP RD

RHODES FORK 20 BR

190 WHITTAIL PEAK RD

See Page 13

See Page 29

See Page 22



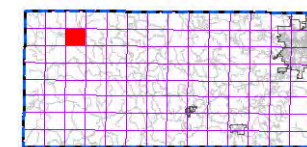
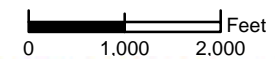
1:24,000
NAD83



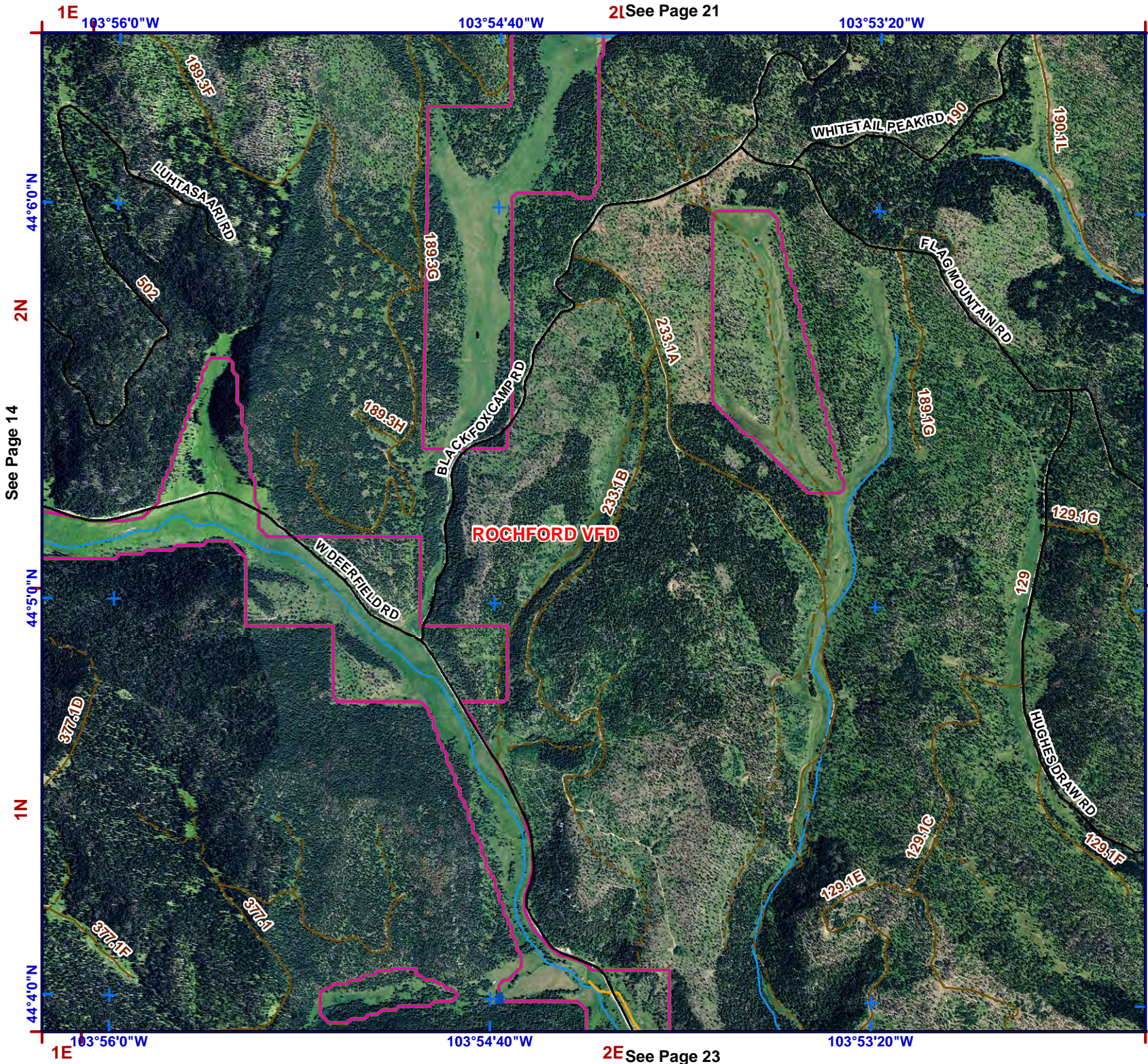
Legend

- Structure
- Water Source**
- Hydrant Type**
- Creek or Open Dam
- Hydrant or Piped Fitting
- Pump House or Well Head
- Reservoir / Tank
- Critical Infrastructure**
- Radar Tower
- Church Facility
- Communication Tower
- Community Club Facility
- Electrical Substation Facility
- Historic Locations
- Industrial Facility
- Phone Company Switch Facility
- Private Business
- Private Campgrounds
- Fire Station
- PC Roads**
- Interstate
- Paved
- Gravel
- USFS Roads**
- System
- Non System
- USFS Motorized Trails
- USFS Recreation Trails
- Utility Line
- Stream
- County Boundary
- Fire Districts
- Municipality
- Land Ownership**
- Indian Lands or Reservations
- Military or Corps of Engineers
- National Forest Lands
- National Grasslands (USFS)
- National Park Service
- Private Lands
- Public Lands (BLM)
- State Lands

See Page 30



index map





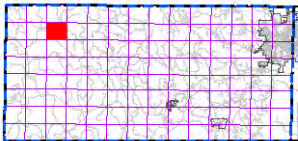
1:24,000
NAD83



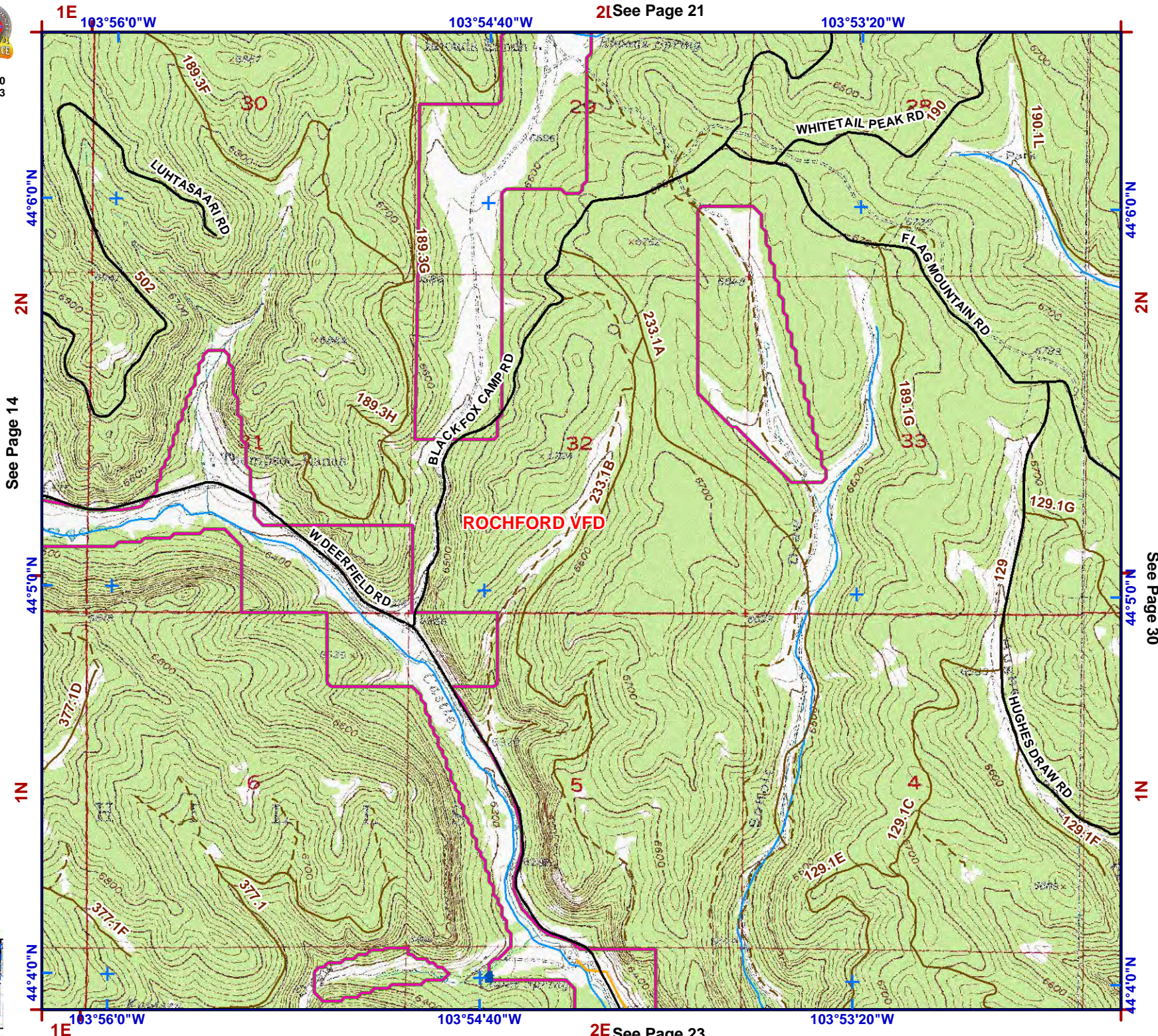
Legend

- Structure
- Water Source**
- Hydrant Type**
- Creek or Open Dam
- Hydrant or Piped Fitting
- Pump House or Well Head
- Reservoir / Tank
- Critical Infrastructure**
- Radar Tower
- Church Facility
- Communication Tower
- Community Club Facility
- Electrical Substation Facility
- (HS) Historic Locations
- Industrial Facility
- Phone Company Switch Facility
- Private Business
- Private Campgrounds
- (F) Fire Station
- PC Roads**
- Interstate
- Paved
- Gravel
- USFS Roads**
- System
- Non System
- USFS Motorized Trails
- USFS Recreation Trails
- Utility Line
- Stream
- County Boundary
- Fire Districts
- Municipality
- Land Ownership**
- Indian Lands or Reservations
- Military or Corps of Engineers
- National Forest Lands
- National Grasslands (USFS)
- National Park Service
- Private Lands
- Public Lands (BLM)
- State Lands

0 1,000 2,000 Feet



index map



2E See Page 21

2E See Page 23

See Page 14

See Page 30

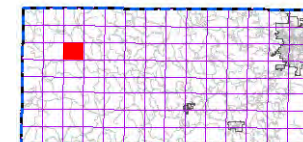
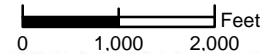


1:24,000
NAD83

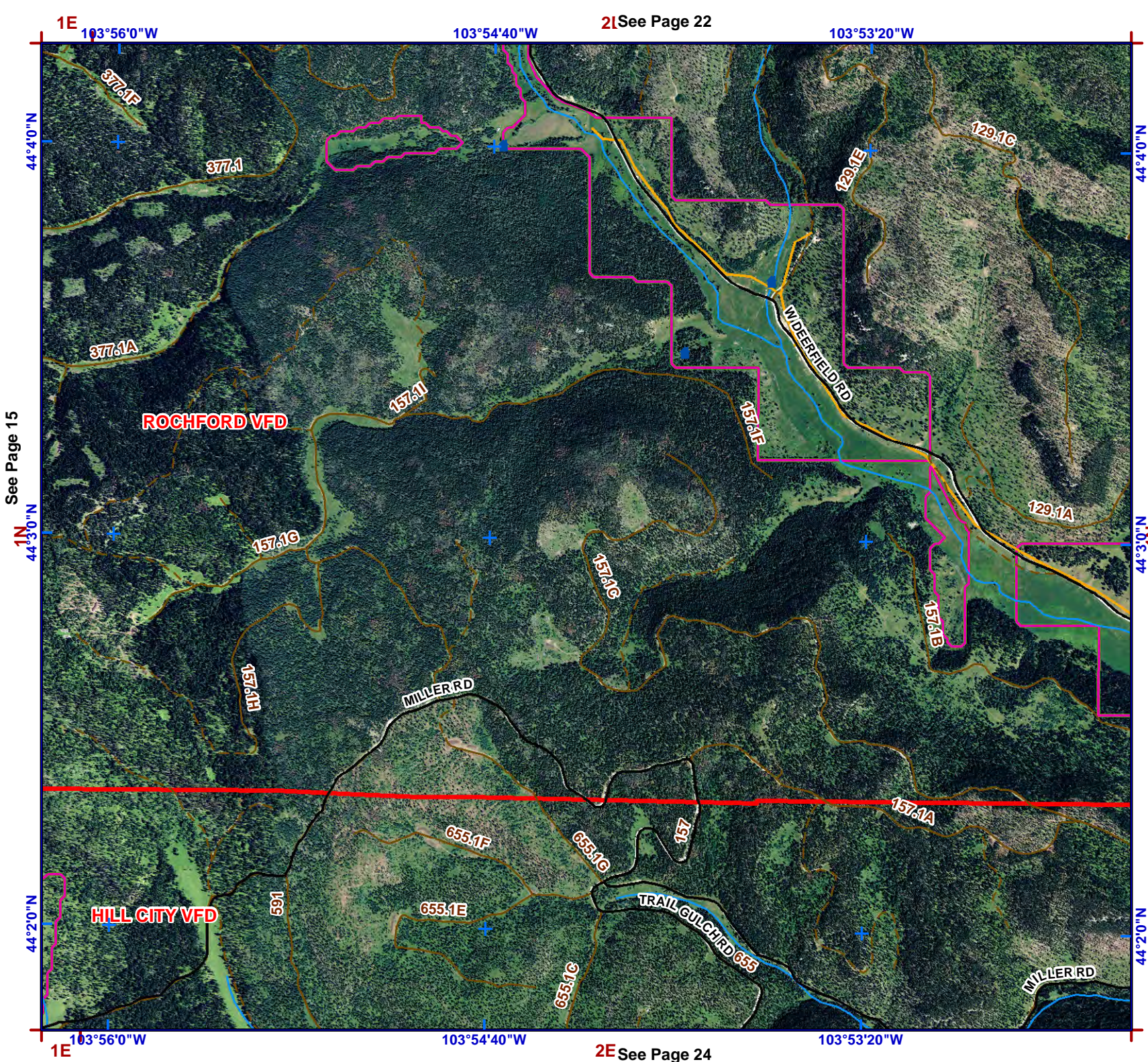


Legend

- Structure
- Water Source**
- Hydrant Type**
 - Creek or Open Dam
 - Hydrant or Piped Fitting
 - PS Pump House or Well Head
 - Reservoir / Tank
- Critical Infrastructure**
 - Radar Tower
 - Church Facility
 - Communication Tower
 - Community Club Facility
 - Electrical Substation Facility
 - HS Historic Locations
 - Industrial Facility
 - Phone Company Switch Facility
 - Private Business
 - Private Campgrounds
 - Fire Station
- PC Roads**
 - Interstate
 - Paved
 - Gravel
- USFS Roads**
 - System
 - Non System
 - USFS Motorized Trails
 - USFS Recreation Trails
 - Utility Line
 - Stream
- County Boundary
- Fire Districts
- Municipality
- Land Ownership**
 - Indian Lands or Reservations
 - Military or Corps of Engineers
 - National Forest Lands
 - National Grasslands (USFS)
 - National Park Service
 - Private Lands
 - Public Lands (BLM)
 - State Lands



index map



See Page 15

See Page 31



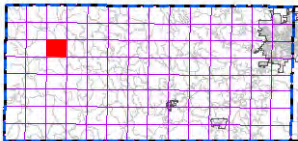
1:24,000
NAD83



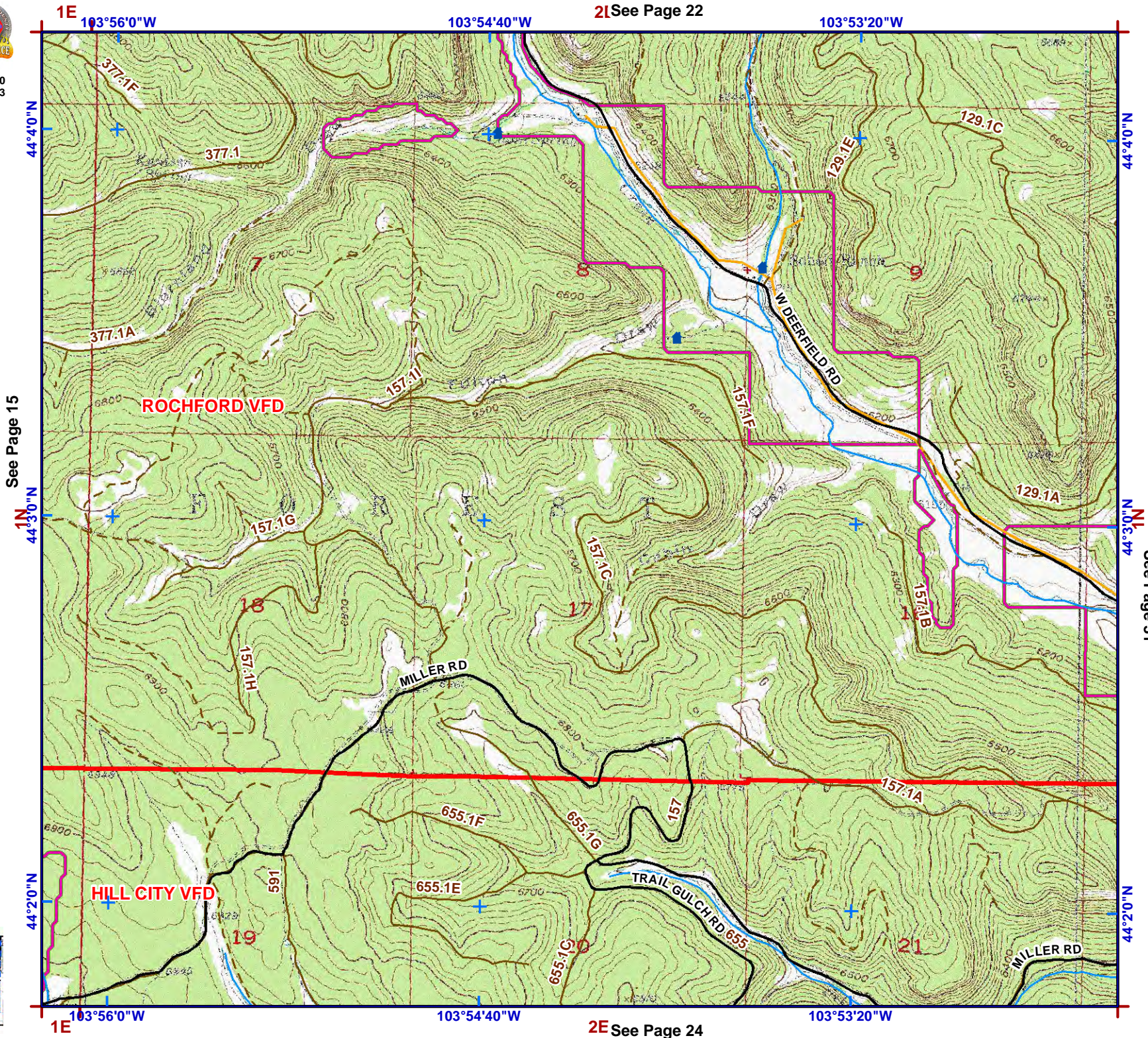
Legend

- Structure
- Water Source**
- Hydrant Type**
- Creek or Open Dam
- Hydrant or Piped Fitting
- Pump House or Well Head
- Reservoir / Tank
- Critical Infrastructure**
- Radar Tower
- Church Facility
- Communication Tower
- Community Club Facility
- Electrical Substation Facility
- (HS)** Historic Locations
- Industrial Facility
- Phone Company Switch Facility
- Private Business
- Private Campgrounds
- (F)** Fire Station
- PC Roads**
- Interstate
- Paved
- Gravel
- USFS Roads**
- System
- Non System
- USFS Motorized Trails
- USFS Recreation Trails
- Utility Line
- Stream
- County Boundary
- Fire Districts
- Municipality
- Land Ownership**
- Indian Lands or Reservations
- Military or Corps of Engineers
- National Forest Lands
- National Grasslands (USFS)
- National Park Service
- Private Lands
- Public Lands (BLM)
- State Lands

0 1,000 2,000 Feet



index map



See Page 15

See Page 15

See Page 22

See Page 24

See Page 31



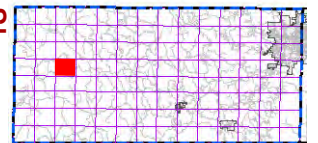
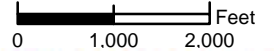
1:24,000
NAD83



Legend

- Structure
- Water Source**
- Hydrant Type**
- Creek or Open Dam
- Hydrant or Piped Fitting
- PS Pump House or Well Head
- Reservoir / Tank
- Critical Infrastructure**
- R Radar Tower
- Church Facility
- Communication Tower
- Community Club Facility
- Electrical Substation Facility
- HS Historic Locations
- Industrial Facility
- Phone Company Switch Facility
- Private Business
- Private Campgrounds
- Fire Station
- PC Roads**
- Interstate
- Paved
- Gravel
- USFS Roads**
- System
- Non System
- USFS Motorized Trails
- USFS Recreation Trails
- Utility Line
- Stream
- County Boundary
- Fire Districts
- Municipality
- Land Ownership**
- Indian Lands or Reservations
- Military or Corps of Engineers
- National Forest Lands
- National Grasslands (USFS)
- National Park Service
- Private Lands
- Public Lands (BLM)
- State Lands

See Page 32



index map



See Page 16

2E | See Page 25



1:24,000
NAD83

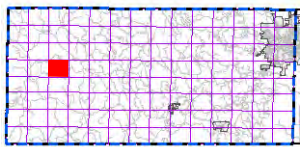


See Page 16

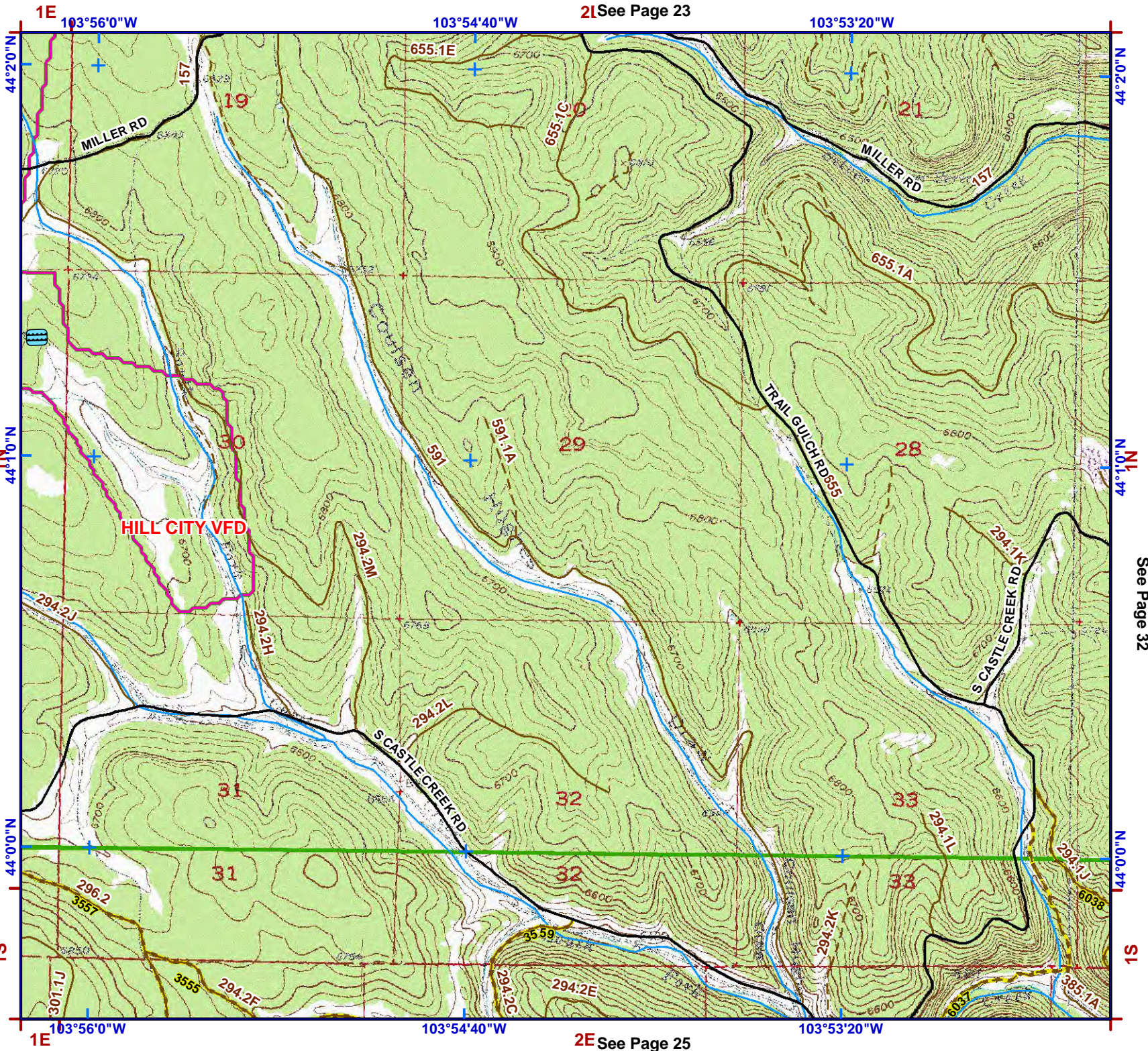
1S

- Legend**
- Structure
 - Water Source**
 - Hydrant Type**
 - Creek or Open Dam
 - Hydrant or Piped Fitting
 - Pump House or Well Head
 - Reservoir / Tank
 - Critical Infrastructure**
 - Radar Tower
 - Church Facility
 - Communication Tower
 - Community Club Facility
 - Electrical Substation Facility
 - (HS) Historic Locations
 - Industrial Facility
 - Phone Company Switch Facility
 - Private Business
 - Private Campgrounds
 - (F) Fire Station
 - PC Roads**
 - Interstate
 - Paved
 - Gravel
 - USFS Roads**
 - System
 - Non System
 - USFS Motorized Trails
 - USFS Recreation Trails
 - Utility Line
 - Stream
 - County Boundary
 - Fire Districts
 - Municipality
 - Land Ownership**
 - Indian Lands or Reservations
 - Military or Corps of Engineers
 - National Forest Lands
 - National Grasslands (USFS)
 - National Park Service
 - Private Lands
 - Public Lands (BLM)
 - State Lands

0 1,000 2,000 Feet



index map



2E See Page 23

See Page 32

2E See Page 25



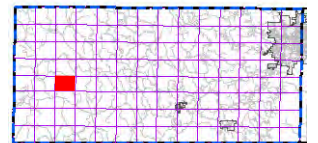
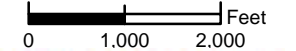
1:24,000
NAD83

N

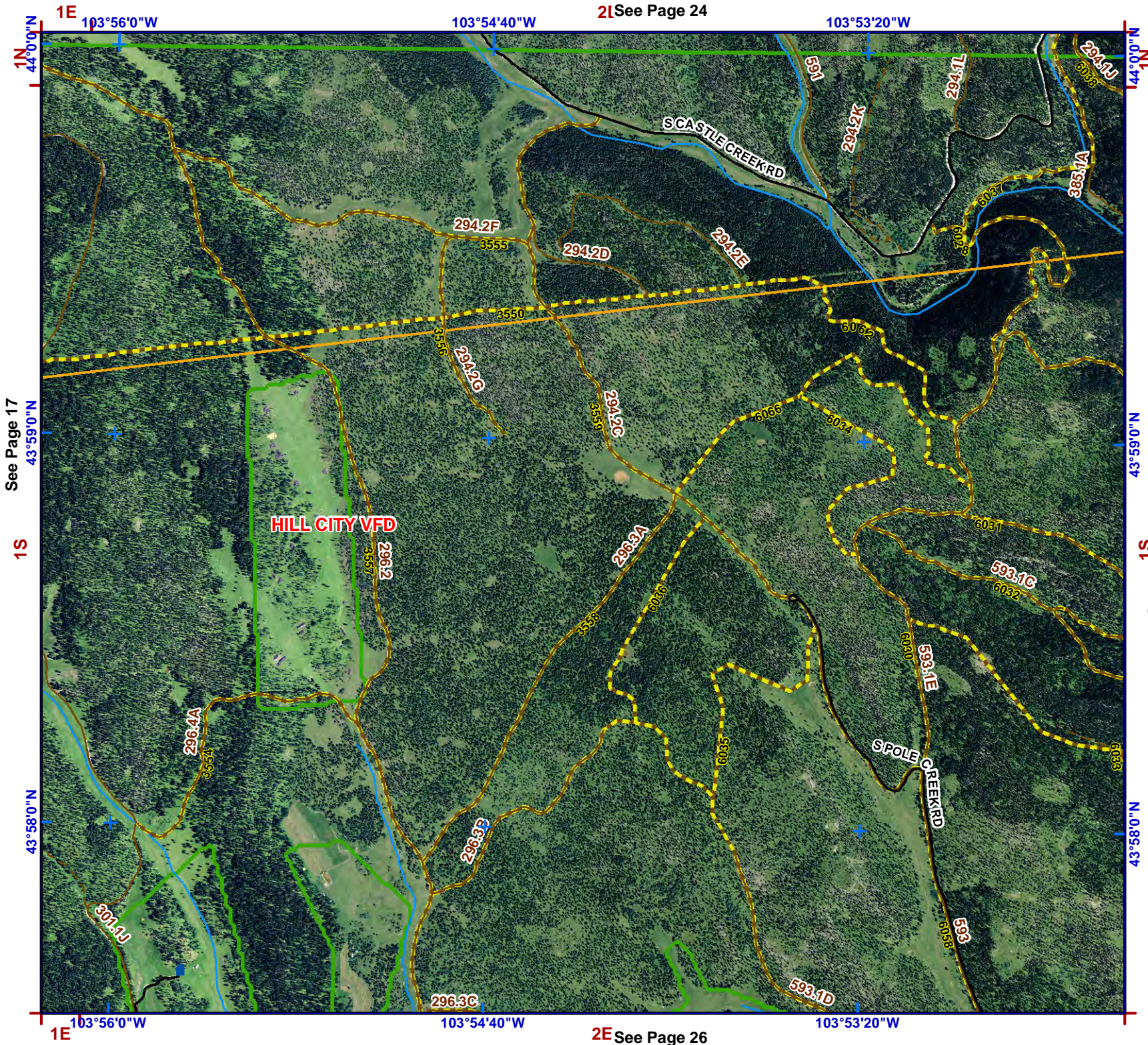


Legend

- Structure
- Water Source**
- Hydrant Type**
- Creek or Open Dam
- Hydrant or Piped Fitting
- PS Pump House or Well Head
- Reservoir / Tank
- Critical Infrastructure**
- Radar Tower
- Church Facility
- Communication Tower
- Community Club Facility
- Electrical Substation Facility
- HS Historic Locations
- Industrial Facility
- Phone Company Switch Facility
- Private Business
- Private Campgrounds
- Fire Station
- PC Roads**
- Interstate
- Paved
- Gravel
- USFS Roads**
- System
- Non System
- USFS Motorized Trails
- USFS Recreation Trails
- Utility Line
- Stream
- County Boundary
- Fire Districts
- Municipality
- Land Ownership**
- Indian Lands or Reservations
- Military or Corps of Engineers
- National Forest Lands
- National Grasslands (USFS)
- National Park Service
- Private Lands
- Public Lands (BLM)
- State Lands



index map



2E See Page 24

2E See Page 26

See Page 17

See Page 33

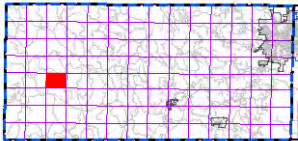
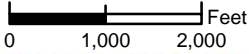


1:24,000
NAD83

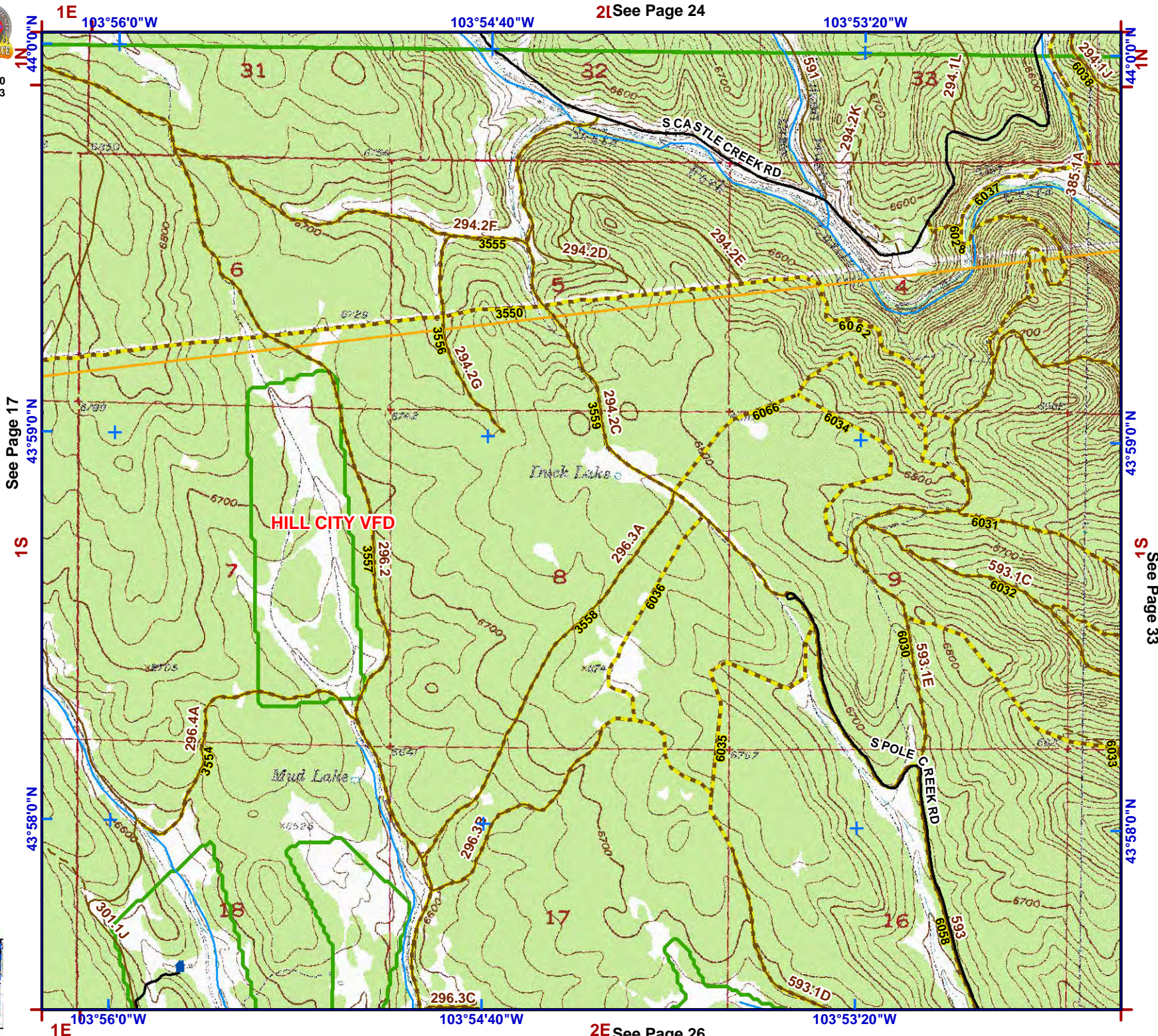


Legend

- Structure
- Water Source**
- Hydrant Type**
- Creek or Open Dam
- Hydrant or Piped Fitting
- Pump House or Well Head
- Reservoir / Tank
- Critical Infrastructure**
- Radar Tower
- Church Facility
- Communication Tower
- Community Club Facility
- Electrical Substation Facility
- Historic Locations
- Industrial Facility
- Phone Company Switch Facility
- Private Business
- Private Campgrounds
- Fire Station
- PC Roads**
- Interstate
- Paved
- Gravel
- USFS Roads**
- System
- Non System
- USFS Motorized Trails
- USFS Recreation Trails
- Utility Line
- Stream
- County Boundary
- Fire Districts
- Municipality
- Land Ownership**
- Indian Lands or Reservations
- Military or Corps of Engineers
- National Forest Lands
- National Grasslands (USFS)
- National Park Service
- Private Lands
- Public Lands (BLM)
- State Lands



index map



See Page 17

See Page 17

See Page 17

See Page 24

See Page 26

See Page 33

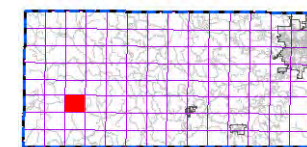
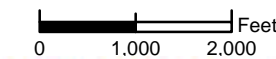


1:24,000
NAD83

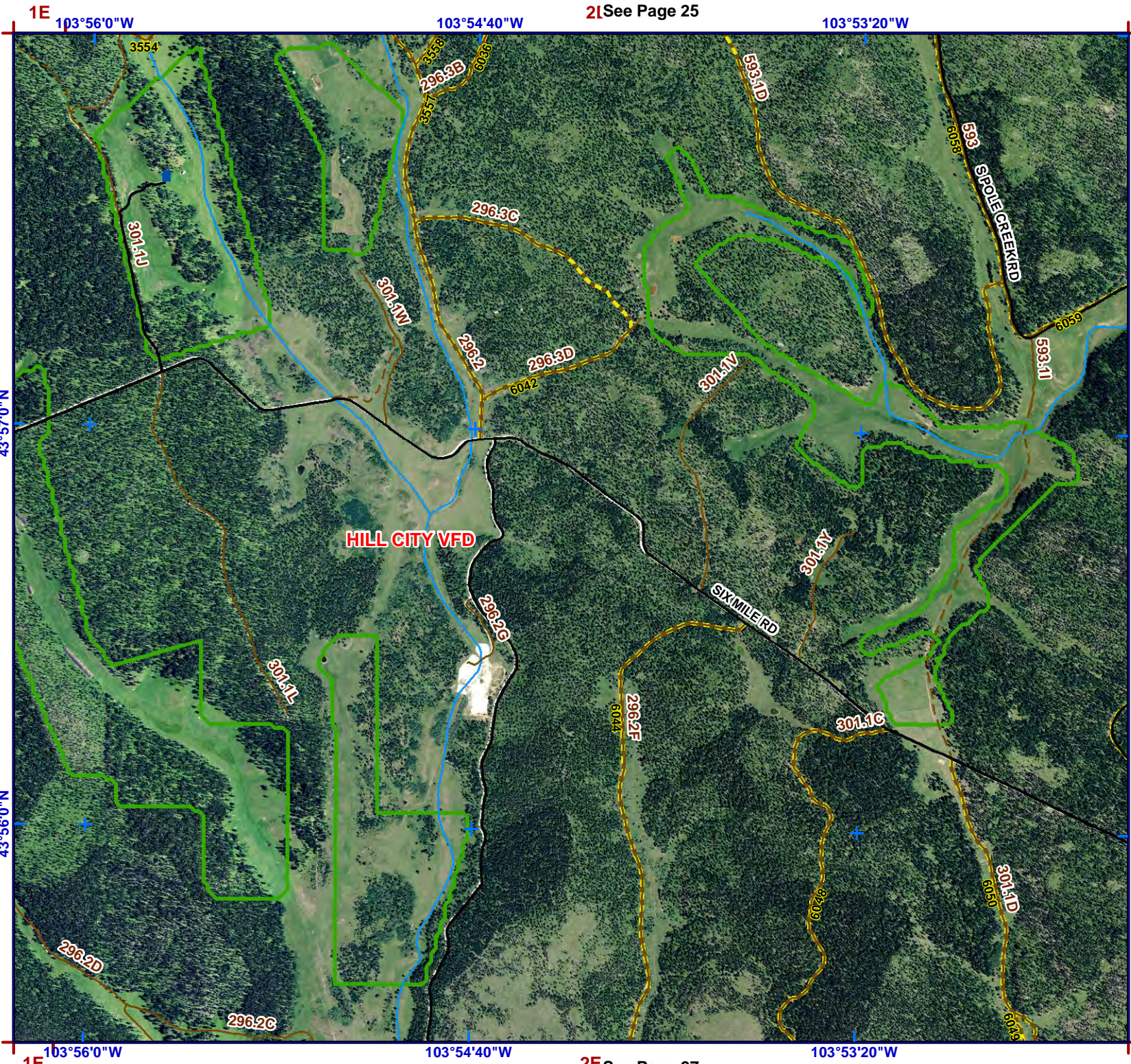


Legend

- Structure
- Water Source**
- Hydrant Type**
- Creek or Open Dam
- Hydrant or Piped Fitting
- PS Pump House or Well Head
- Reservoir / Tank
- Critical Infrastructure**
- Radar Tower
- Church Facility
- Communication Tower
- Community Club Facility
- Electrical Substation Facility
- HS Historic Locations
- Industrial Facility
- Phone Company Switch Facility
- Private Business
- Private Campgrounds
- Fire Station
- PC Roads**
- Interstate
- Paved
- Gravel
- USFS Roads**
- System
- Non System
- USFS Motorized Trails
- USFS Recreation Trails
- Utility Line
- Stream
- County Boundary
- Fire Districts
- Municipality
- Land Ownership**
- Indian Lands or Reservations
- Military or Corps of Engineers
- National Forest Lands
- National Grasslands (USFS)
- National Park Service
- Private Lands
- Public Lands (BLM)
- State Lands



index map



See Page 18

See Page 34



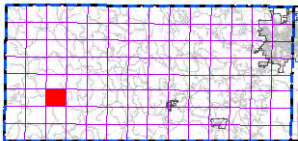
1:24,000
NAD83



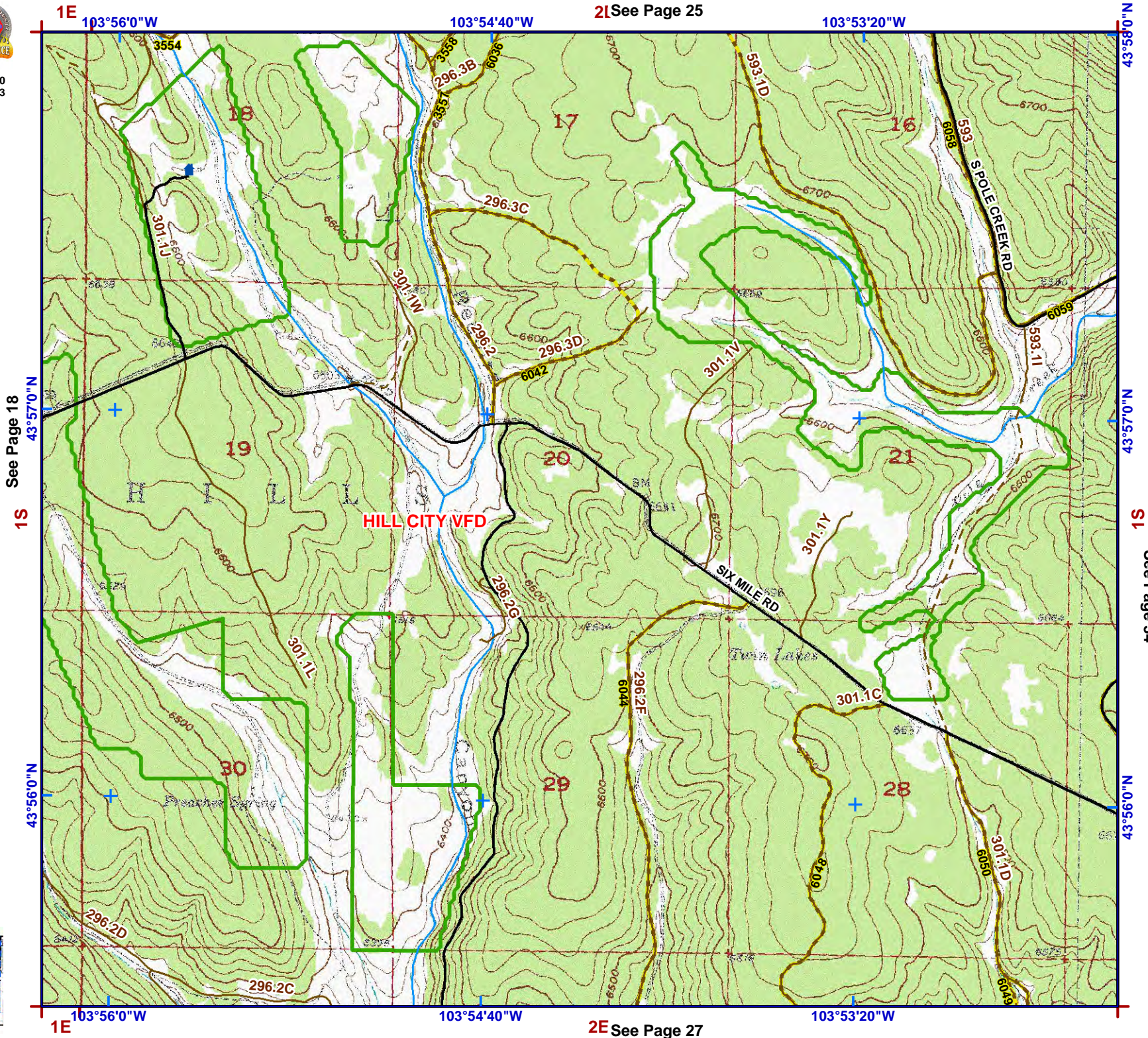
Legend

- Structure
- Water Source**
- Hydrant Type**
- Creek or Open Dam
- Hydrant or Piped Fitting
- Pump House or Well Head
- Reservoir / Tank
- Critical Infrastructure**
- Radar Tower
- Church Facility
- Communication Tower
- Community Club Facility
- Electrical Substation Facility
- (HS) Historic Locations
- Industrial Facility
- Phone Company Switch Facility
- Private Business
- Private Campgrounds
- (F) Fire Station
- PC Roads**
- Interstate
- Paved
- Gravel
- USFS Roads**
- System
- Non System
- USFS Motorized Trails
- USFS Recreation Trails
- Utility Line
- Stream
- County Boundary
- Fire Districts
- Municipality
- Land Ownership**
- Indian Lands or Reservations
- Military or Corps of Engineers
- National Forest Lands
- National Grasslands (USFS)
- National Park Service
- Private Lands
- Public Lands (BLM)
- State Lands

0 1,000 2,000 Feet



index map



1E

103°56'0"W

103°54'40"W

2E See Page 25

103°53'20"W

43°58'0"N

1S See Page 18

43°57'0"N

43°57'0"N

S1

See Page 34

43°56'0"N

1E

103°56'0"W

103°54'40"W

2E See Page 27

103°53'20"W



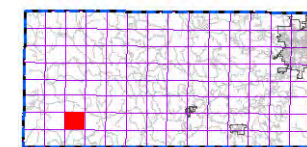
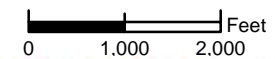
1:24,000
NAD83



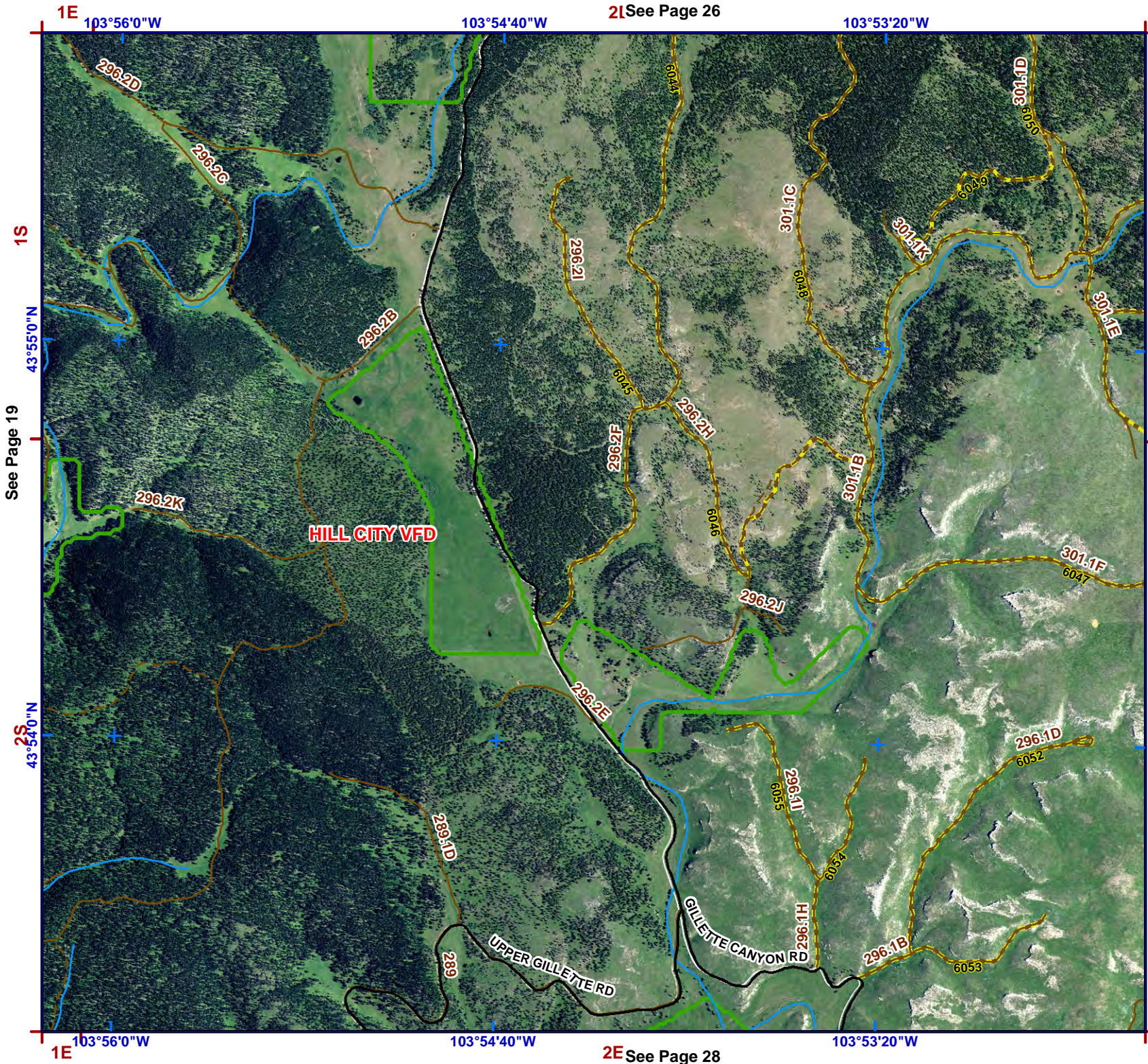
Legend

- Structure
- Water Source**
- Hydrant Type**
- Creek or Open Dam
- Hydrant or Piped Fitting
- PS Pump House or Well Head
- Reservoir / Tank
- Critical Infrastructure**
- Radar Tower
- Church Facility
- Communication Tower
- Community Club Facility
- Electrical Substation Facility
- HS Historic Locations
- Industrial Facility
- Phone Company Switch Facility
- Private Business
- Private Campgrounds
- Fire Station
- PC Roads**
- Interstate
- Paved
- Gravel
- USFS Roads**
- System
- Non System
- USFS Motorized Trails
- USFS Recreation Trails
- Utility Line
- Stream
- County Boundary
- Fire Districts
- Municipality
- Land Ownership**
- Indian Lands or Reservations
- Military or Corps of Engineers
- National Forest Lands
- National Grasslands (USFS)
- National Park Service
- Private Lands
- Public Lands (BLM)
- State Lands

See Page 35



index map



1E 103°56'0"W

103°54'40"W

103°53'20"W

1S

43°55'0"N

See Page 19

2S 43°54'0"N

1E 103°56'0"W

103°54'40"W

103°53'20"W

2E See Page 28



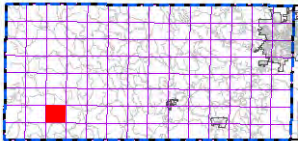
1:24,000
NAD83



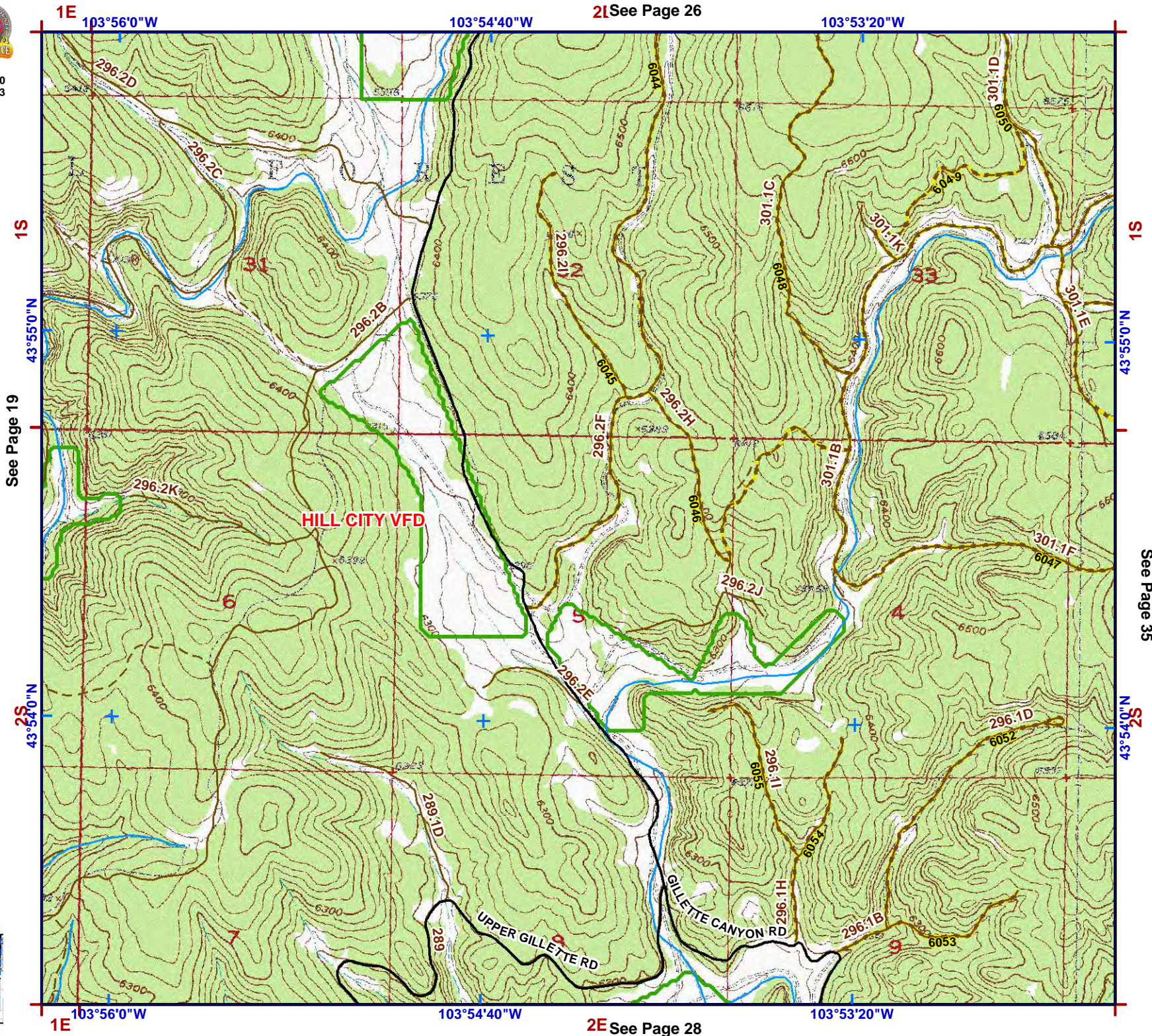
Legend

- Structure
- Water Source**
- Hydrant Type**
- Creek or Open Dam
- Hydrant or Piped Fitting
- Pump House or Well Head
- Reservoir / Tank
- Critical Infrastructure**
- Radar Tower
- Church Facility
- Communication Tower
- Community Club Facility
- Electrical Substation Facility
- Historic Locations
- Industrial Facility
- Phone Company Switch Facility
- Private Business
- Private Campgrounds
- Fire Station
- PC Roads**
- Interstate
- Paved
- Gravel
- USFS Roads**
- System
- Non System
- USFS Motorized Trails
- USFS Recreation Trails
- Utility Line
- Stream
- County Boundary
- Fire Districts
- Municipality
- Land Ownership**
- Indian Lands or Reservations
- Military or Corps of Engineers
- National Forest Lands
- National Grasslands (USFS)
- National Park Service
- Private Lands
- Public Lands (BLM)
- State Lands

0 1,000 2,000 Feet



index map



2E See Page 26

2E See Page 28

1S
43°55'0"N
See Page 19

2S
43°54'0"N

1S
43°55'0"N
See Page 35

2S
43°54'0"N



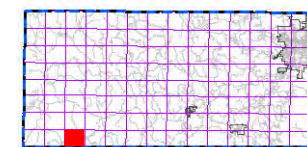
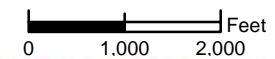
1:24,000
NAD83



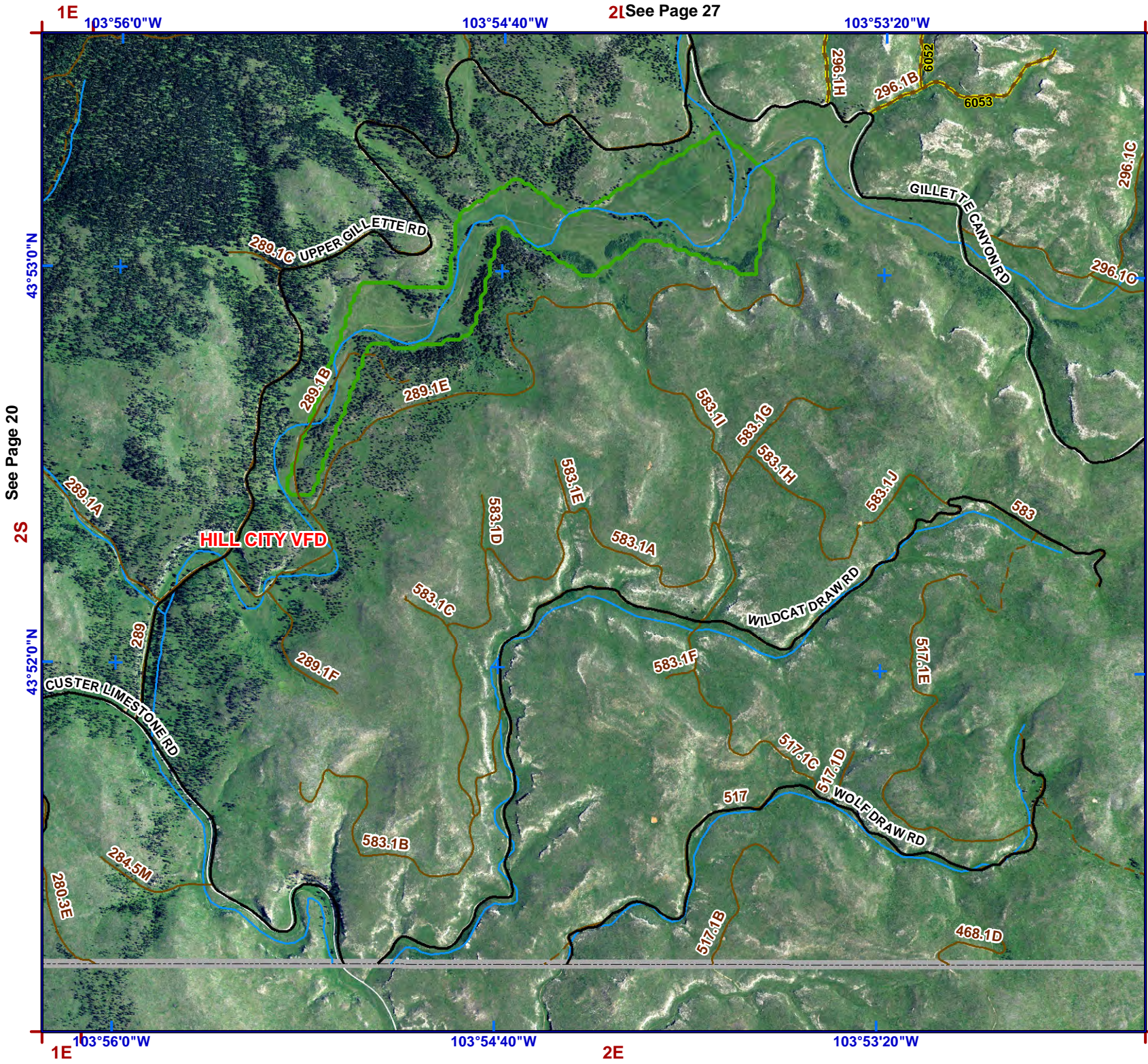
Legend

- Structure
- Water Source**
- Hydrant Type**
 - Creek or Open Dam
 - Hydrant or Piped Fitting
 - PS Pump House or Well Head
 - Reservoir / Tank
- Critical Infrastructure**
 - Radar Tower
 - Church Facility
 - Communication Tower
 - Community Club Facility
 - Electrical Substation Facility
 - Historic Locations
 - Industrial Facility
 - Phone Company Switch Facility
 - Private Business
 - Private Campgrounds
 - Fire Station
- PC Roads**
 - Interstate
 - Paved
 - Gravel
- USFS Roads**
 - System
 - Non System
 - USFS Motorized Trails
 - USFS Recreation Trails
 - Utility Line
 - Stream
- County Boundary
- Fire Districts
- Municipality
- Land Ownership**
 - Indian Lands or Reservations
 - Military or Corps of Engineers
 - National Forest Lands
 - National Grasslands (USFS)
 - National Park Service
 - Private Lands
 - Public Lands (BLM)
 - State Lands

S2 See Page 36



index map



1E 103°56'0"W

103°54'40"W

103°53'20"W

43°53'0"N

43°53'0"N

See Page 20

S2

43°52'0"N

43°52'0"N

1E 103°56'0"W

103°54'40"W

103°53'20"W

2E



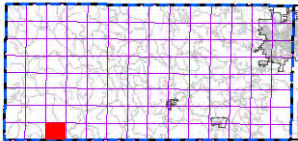
1:24,000
NAD83



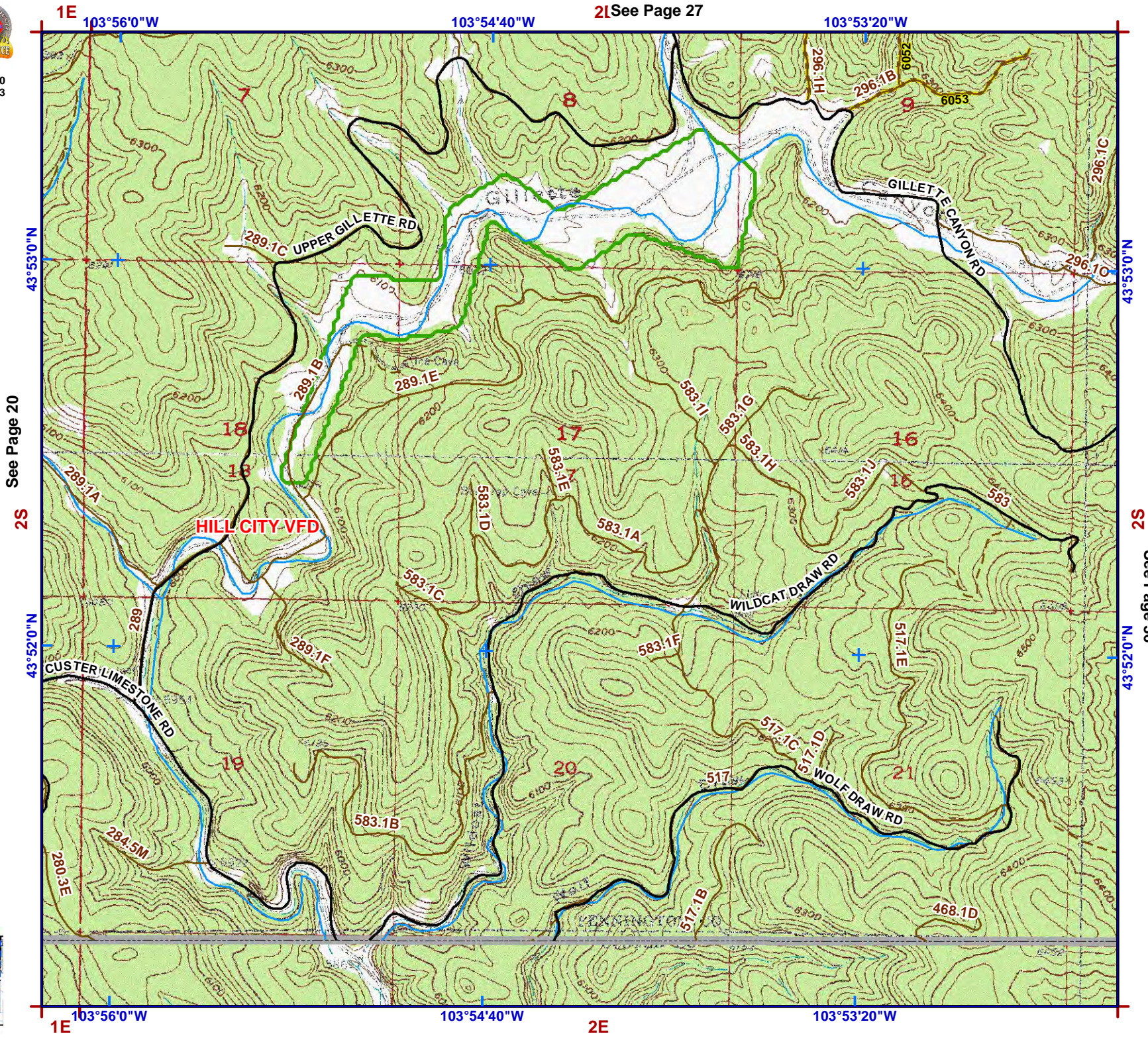
Legend

- Structure
- Water Source
- Hydrant Type
 - Creek or Open Dam
 - Hydrant or Piped Fitting
 - Pump House or Well Head
 - Reservoir / Tank
- Critical Infrastructure
 - Radar Tower
 - Church Facility
 - Communication Tower
 - Community Club Facility
 - Electrical Substation Facility
- Historic Locations
- Industrial Facility
- Phone Company Switch Facility
- Private Business
- Private Campgrounds
- Fire Station
- PC Roads
 - Interstate
 - Paved
 - Gravel
- USFS Roads
 - System
 - Non System
 - USFS Motorized Trails
 - USFS Recreation Trails
 - Utility Line
 - Stream
- County Boundary
- Fire Districts
- Municipality
- Land Ownership
 - Indian Lands or Reservations
 - Military or Corps of Engineers
 - National Forest Lands
 - National Grasslands (USFS)
 - National Park Service
 - Private Lands
 - Public Lands (BLM)
 - State Lands

0 1,000 2,000 Feet



index map



1E

103°56'0"W

103°54'40"W

2E See Page 27

103°53'20"W

43°53'0"N

See Page 20

2S

43°52'0"N

1E

103°56'0"W

103°54'40"W

2E

103°53'20"W

43°53'0"N

2S

43°52'0"N

See Page 36



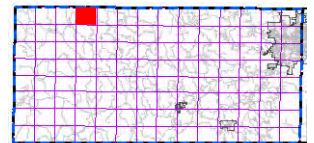
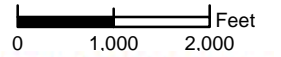
1:24,000
NAD83



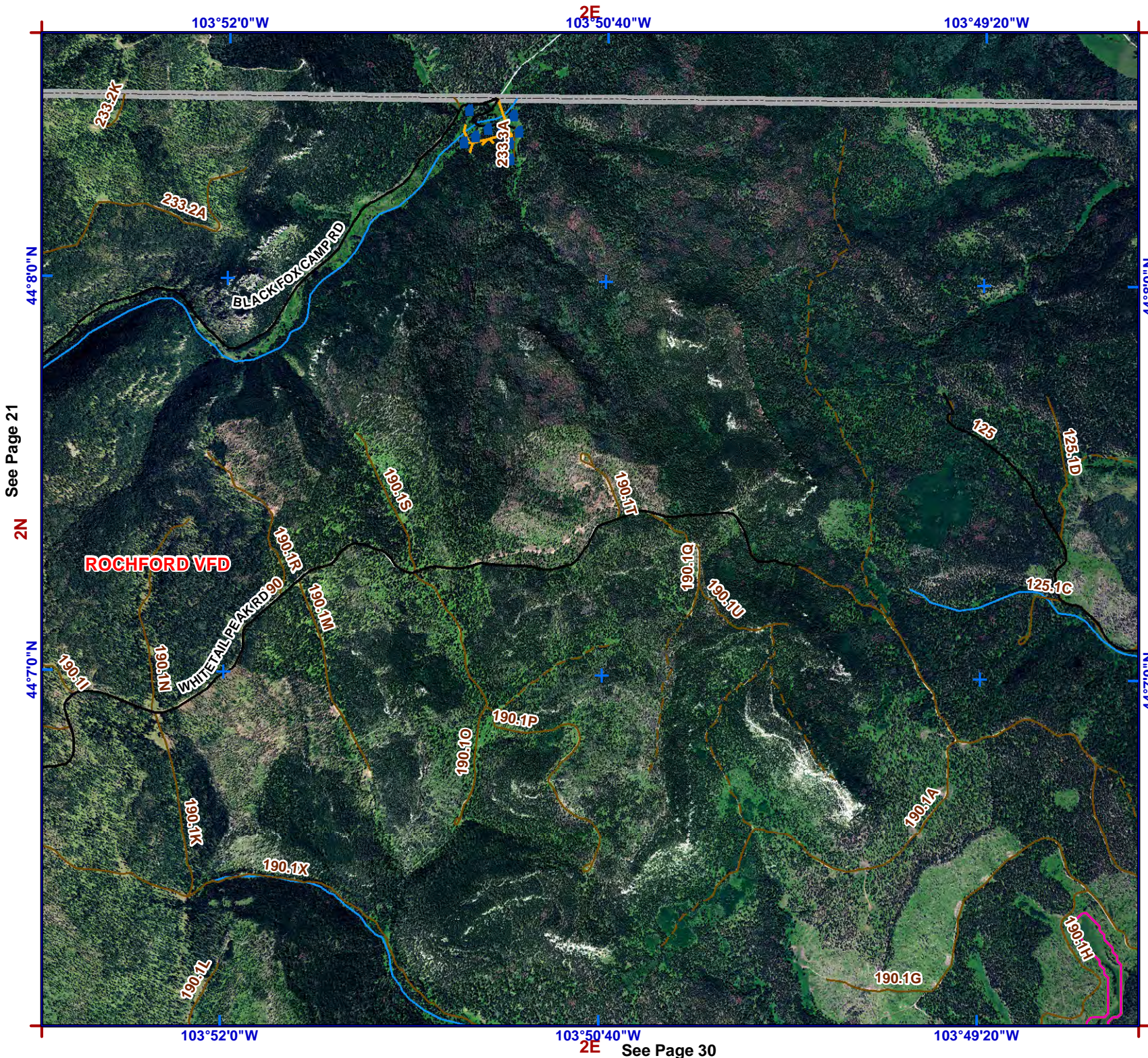
Legend

- Structure
- Water Source**
- Hydrant Type**
- Creek or Open Dam
- Hydrant or Piped Fitting
- PS Pump House or Well Head
- Reservoir / Tank
- Critical Infrastructure**
- Radar Tower
- Church Facility
- Communication Tower
- Community Club Facility
- Electrical Substation Facility
- Historic Locations
- Industrial Facility
- Phone Company Switch Facility
- Private Business
- Private Campgrounds
- Fire Station
- PC Roads**
- Interstate
- Paved
- Gravel
- USFS Roads**
- System
- Non System
- USFS Motorized Trails
- USFS Recreation Trails
- Utility Line
- Stream
- County Boundary
- Fire Districts
- Municipality
- Land Ownership**
- Indian Lands or Reservations
- Military or Corps of Engineers
- National Forest Lands
- National Grasslands (USFS)
- National Park Service
- Private Lands
- Public Lands (BLM)
- State Lands

See Page 37



index map



See Page 21

See Page 30

See Page 30



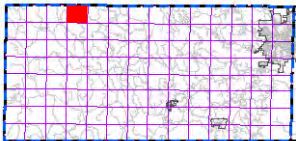
1:24,000
NAD83



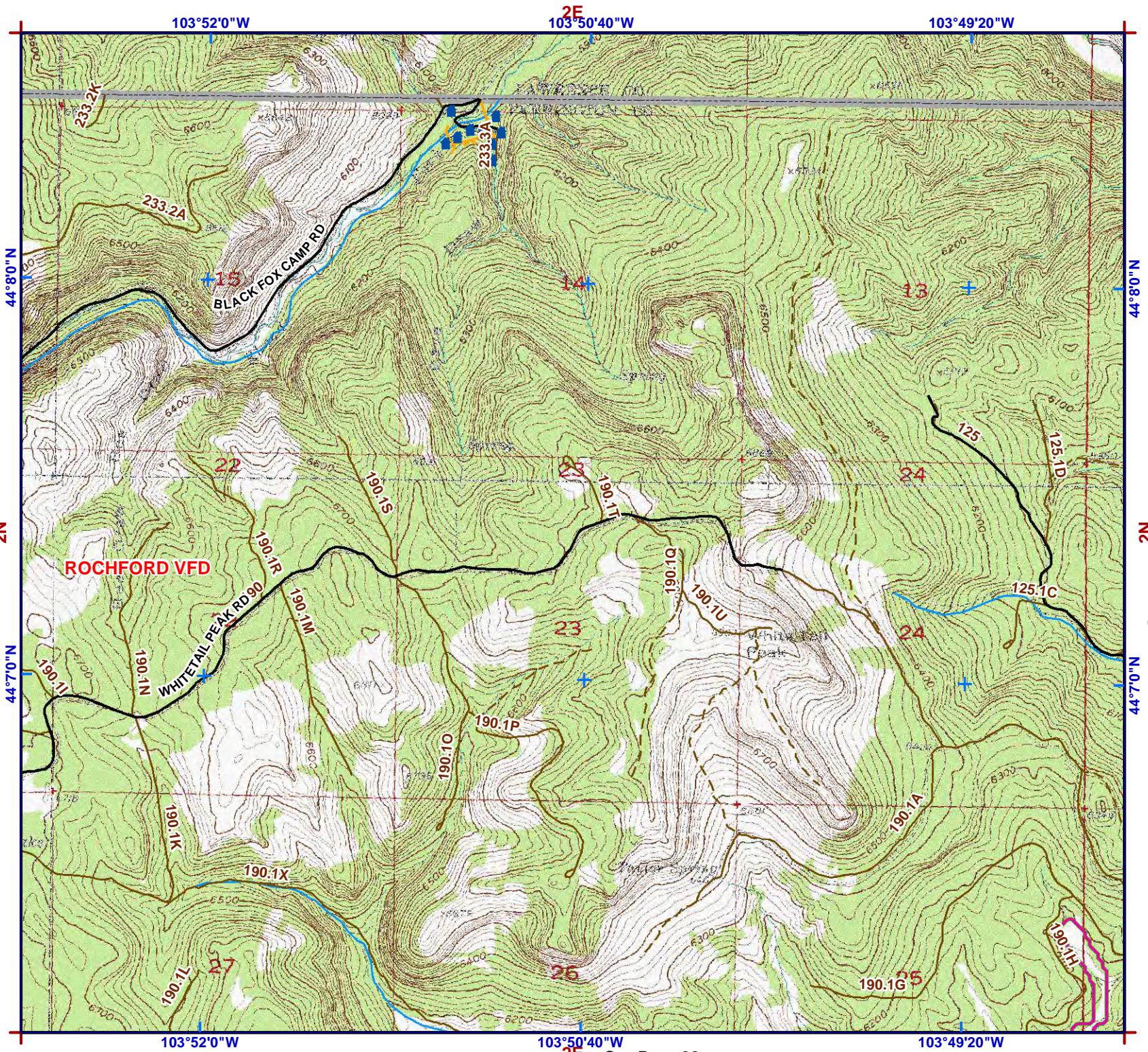
Legend

- Structure
- Water Source**
- Hydrant Type**
- Creek or Open Dam
- Hydrant or Piped Fitting
- Pump House or Well Head
- Reservoir / Tank
- Critical Infrastructure**
- Radar Tower
- Church Facility
- Communication Tower
- Community Club Facility
- Electrical Substation Facility
- Historic Locations
- Industrial Facility
- Phone Company Switch Facility
- Private Business
- Private Campgrounds
- Fire Station
- PC Roads**
- Interstate
- Paved
- Gravel
- USFS Roads**
- System
- Non System
- USFS Motorized Trails
- USFS Recreation Trails
- Utility Line
- Stream
- County Boundary
- Fire Districts
- Municipality
- Land Ownership**
- Indian Lands or Reservations
- Military or Corps of Engineers
- National Forest Lands
- National Grasslands (USFS)
- National Park Service
- Private Lands
- Public Lands (BLM)
- State Lands

0 1,000 2,000 Feet



index map



103°52'0"W

2E
103°50'40"W

103°49'20"W

44°8'0"N

44°8'0"N

See Page 21

2N

44°7'0"N

44°7'0"N

See Page 37

N2

103°52'0"W

103°50'40"W
2E

103°49'20"W

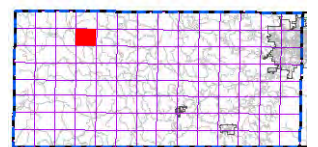
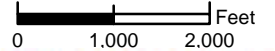
See Page 30



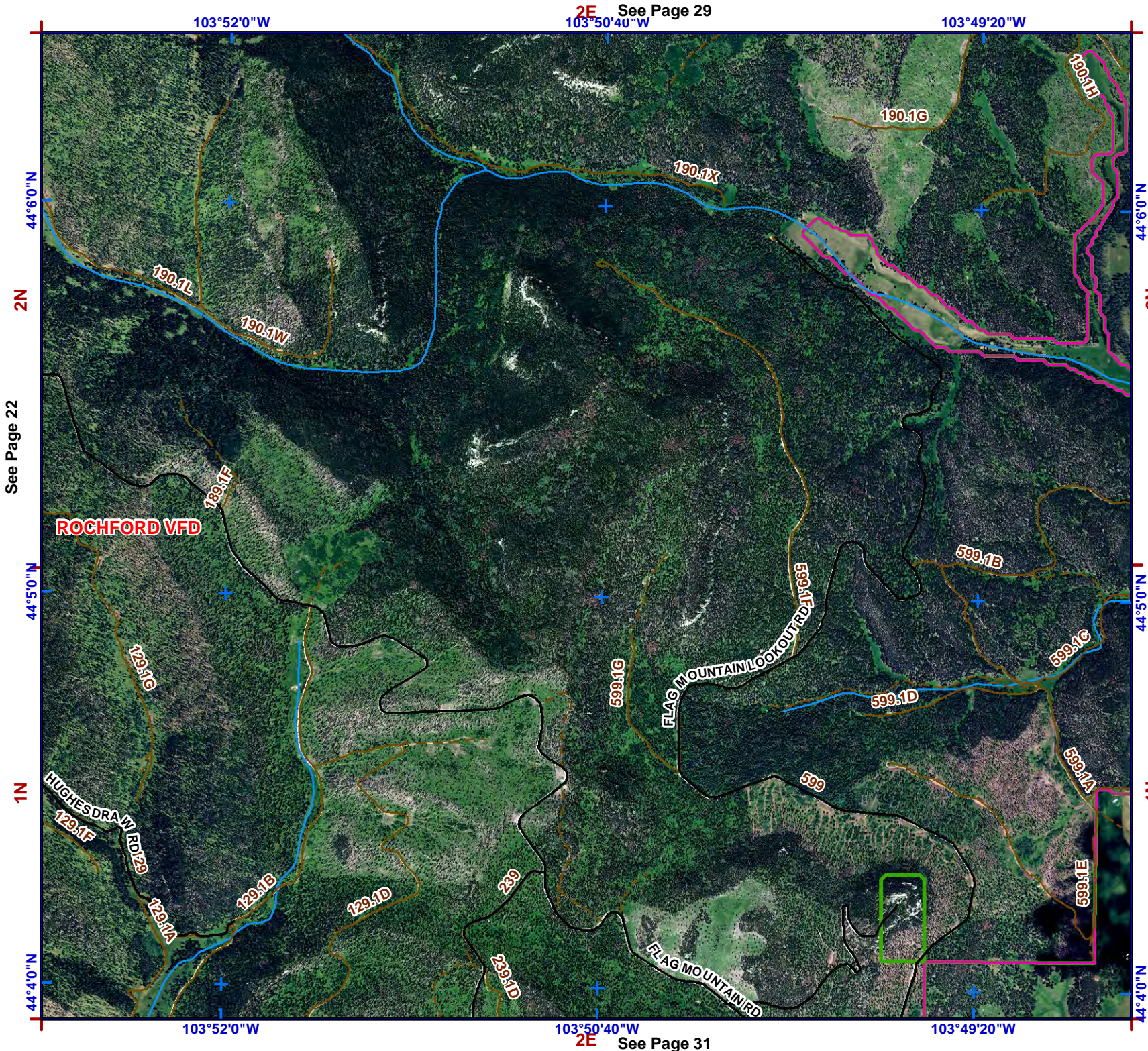
Legend

- Structure
- Water Source**
- Hydrant Type**
- Creek or Open Dam
- Hydrant or Piped Fitting
- Pump House or Well Head
- Reservoir / Tank
- Critical Infrastructure**
- Radar Tower
- Church Facility
- Communication Tower
- Community Club Facility
- Electrical Substation Facility
- Historic Locations
- Industrial Facility
- Phone Company Switch Facility
- Private Business
- Private Campgrounds
- Fire Station
- PC Roads**
- Interstate
- Paved
- Gravel
- USFS Roads**
- System
- Non System
- USFS Motorized Trails
- USFS Recreation Trails
- Utility Line
- Stream
- County Boundary
- Fire Districts
- Municipality
- Land Ownership**
- Indian Lands or Reservations
- Military or Corps of Engineers
- National Forest Lands
- National Grasslands (USFS)
- National Park Service
- Private Lands
- Public Lands (BLM)
- State Lands

See Page 38



index map



103°52'0"W

2E See Page 29
103°50'40"W

103°49'20"W

44°6'0"N

2N

44°6'0"N

2N

See Page 22

44°5'0"N

1N

44°5'0"N

1N

103°52'0"W

2E See Page 31
103°50'40"W

103°49'20"W

44°4'0"N

44°4'0"N



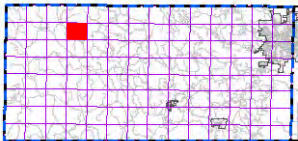
1:24,000
NAD83



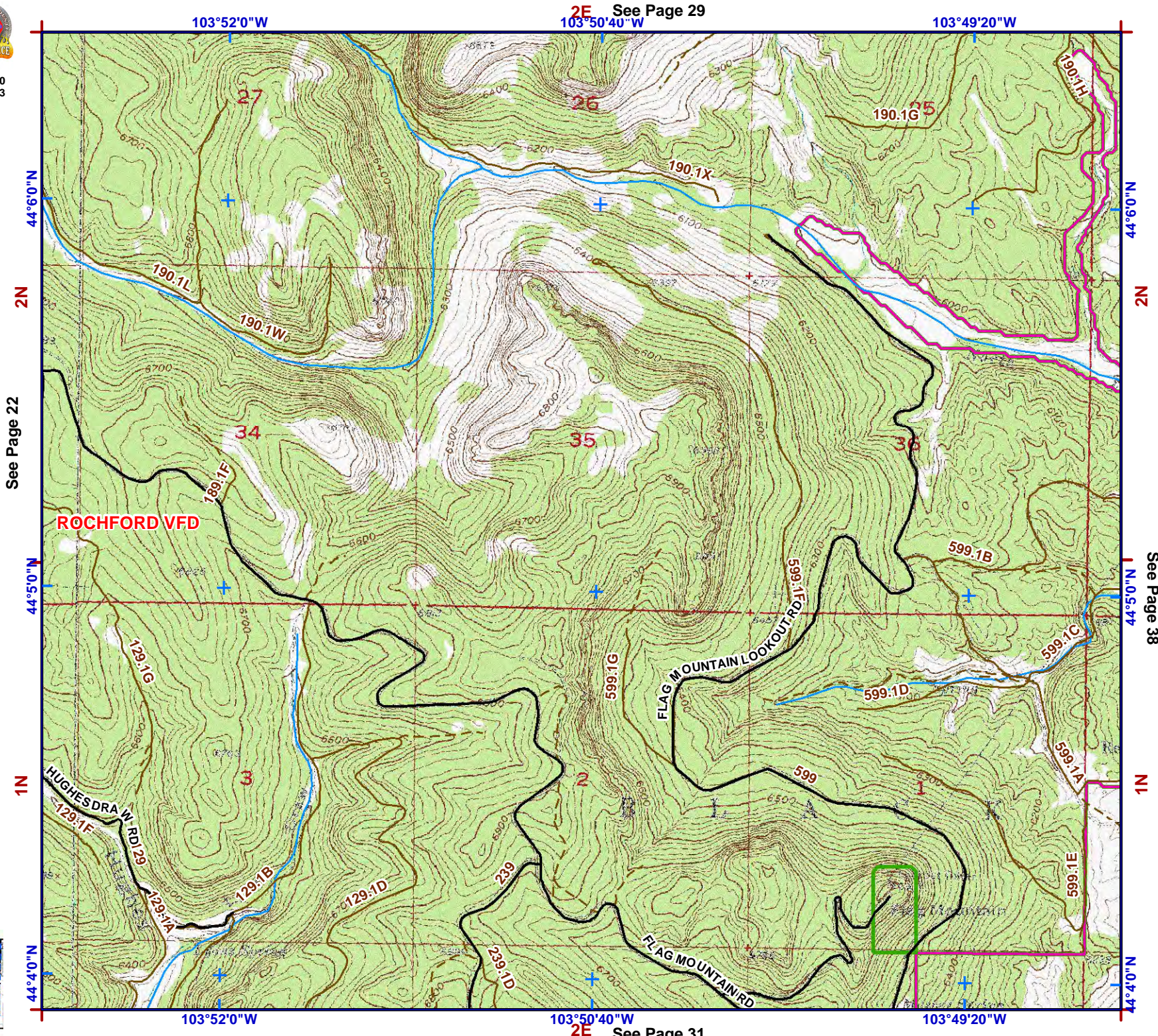
Legend

- Structure
- Water Source**
- Hydrant Type**
- Creek or Open Dam
- Hydrant or Piped Fitting
- Pump House or Well Head
- Reservoir / Tank
- Critical Infrastructure**
- Radar Tower
- Church Facility
- Communication Tower
- Community Club Facility
- Electrical Substation Facility
- Historic Locations
- Industrial Facility
- Phone Company Switch Facility
- Private Business
- Private Campgrounds
- Fire Station
- PC Roads**
- Interstate
- Paved
- Gravel
- USFS Roads**
- System
- Non System
- USFS Motorized Trails
- USFS Recreation Trails
- Utility Line
- Stream
- County Boundary
- Fire Districts
- Municipality
- Land Ownership**
- Indian Lands or Reservations
- Military or Corps of Engineers
- National Forest Lands
- National Grasslands (USFS)
- National Park Service
- Private Lands
- Public Lands (BLM)
- State Lands

0 1,000 2,000 Feet



index map



2E See Page 29

103°49'20\"/>

44°6'0\"/>

2N

See Page 22

44°5'0\"/>

1N

44°4'0\"/>

103°52'0\"/>

103°50'40\"/>

103°49'20\"/>

44°6'0\"/>

2N

See Page 38

1N

44°4'0\"/>

2E See Page 31

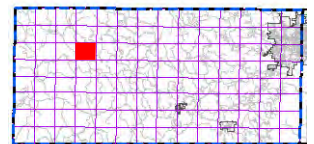
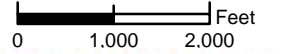


1:24,000
NAD83

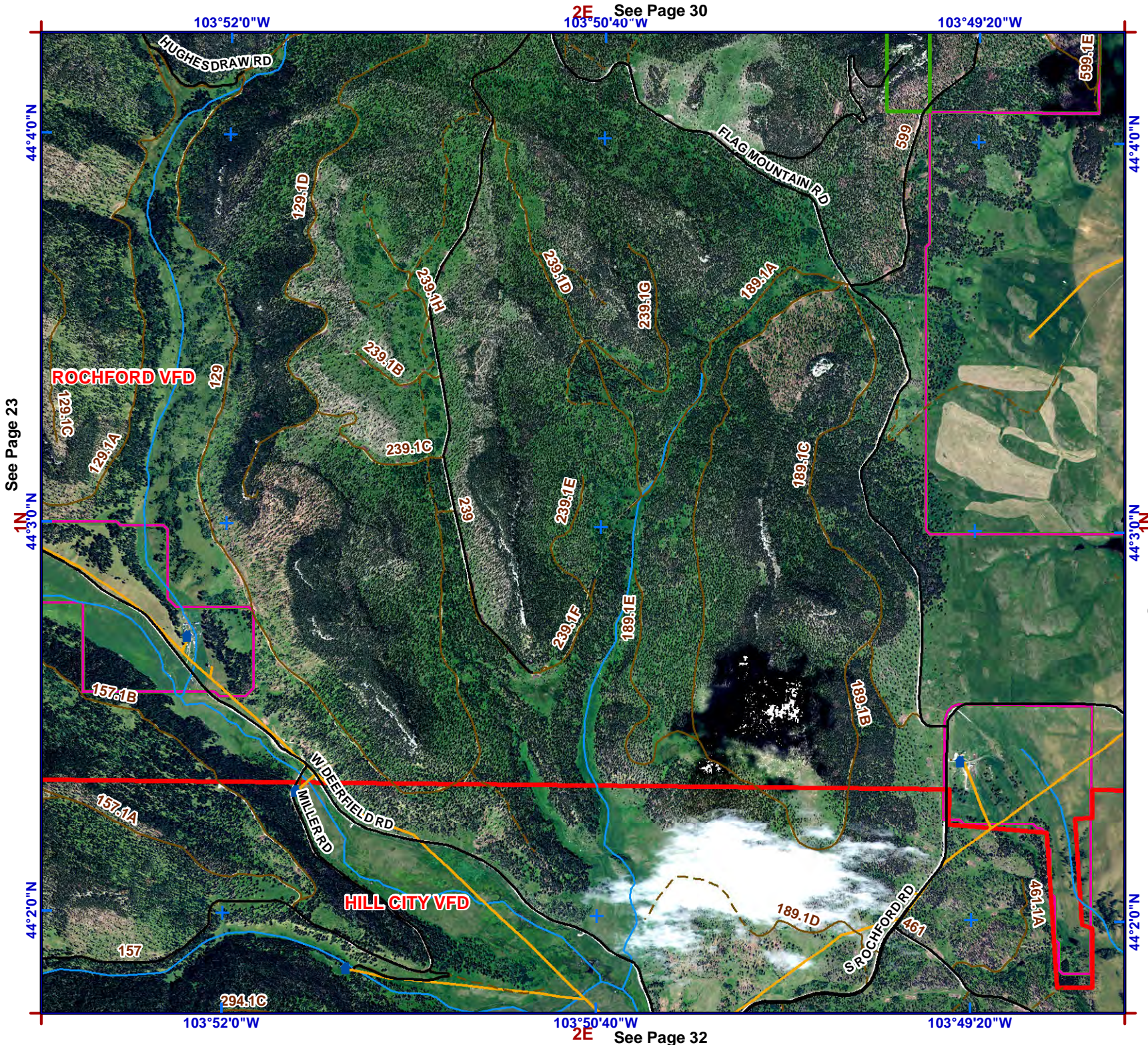


Legend

- Structure
- Water Source**
- Hydrant Type**
- Creek or Open Dam
- Hydrant or Piped Fitting
- PS Pump House or Well Head
- Reservoir / Tank
- Critical Infrastructure**
- Radar Tower
- Church Facility
- Communication Tower
- Community Club Facility
- Electrical Substation Facility
- Historic Locations
- Industrial Facility
- Phone Company Switch Facility
- Private Business
- Private Campgrounds
- Fire Station
- PC Roads**
- Interstate
- Paved
- Gravel
- USFS Roads**
- System
- Non System
- USFS Motorized Trails
- USFS Recreation Trails
- Utility Line
- Stream
- County Boundary
- Fire Districts
- Municipality
- Land Ownership**
- Indian Lands or Reservations
- Military or Corps of Engineers
- National Forest Lands
- National Grasslands (USFS)
- National Park Service
- Private Lands
- Public Lands (BLM)
- State Lands



index map



See Page 23

1N
44°30'0"N

44°20'0"N

103°52'0"W

2E See Page 30
103°50'40"W

103°49'20"W

103°52'0"W

103°50'40"W
2E See Page 32

103°49'20"W

44°40'0"N

44°30'0"N
See Page 39

44°20'0"N



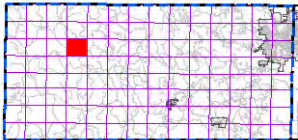
1:24,000
NAD83



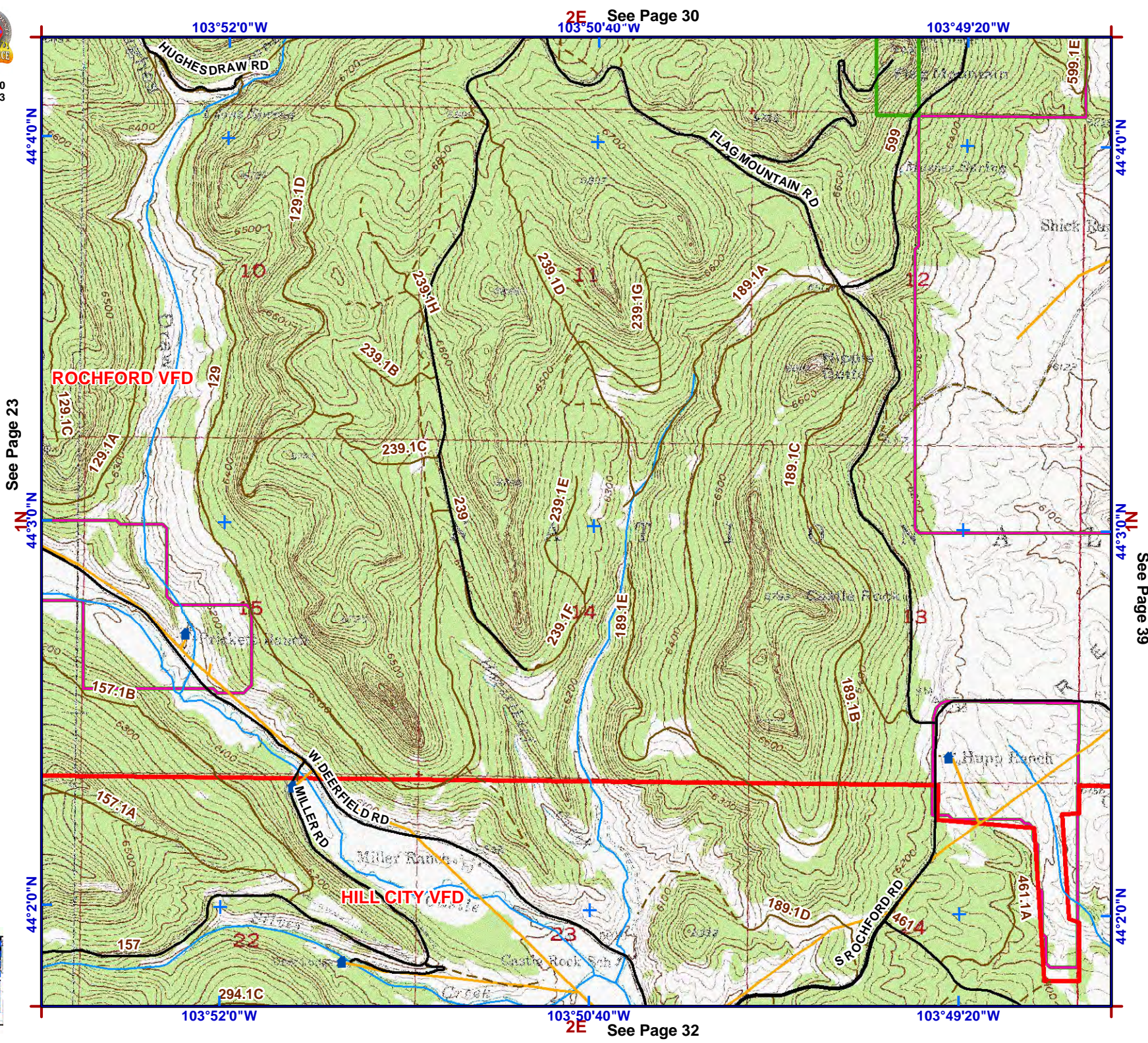
Legend

- Structure
- Water Source**
- Hydrant Type**
- Creek or Open Dam
- Hydrant or Piped Fitting
- Pump House or Well Head
- Reservoir / Tank
- Critical Infrastructure**
- Radar Tower
- Church Facility
- Communication Tower
- Community Club Facility
- Electrical Substation Facility
- Historic Locations
- Industrial Facility
- Phone Company Switch Facility
- Private Business
- Private Campgrounds
- Fire Station
- PC Roads**
- Interstate
- Paved
- Gravel
- USFS Roads**
- System
- Non System
- USFS Motorized Trails
- USFS Recreation Trails
- Utility Line
- Stream
- County Boundary
- Fire Districts
- Municipality
- Land Ownership**
- Indian Lands or Reservations
- Military or Corps of Engineers
- National Forest Lands
- National Grasslands (USFS)
- National Park Service
- Private Lands
- Public Lands (BLM)
- State Lands

0 1,000 2,000 Feet



index map



2E See Page 30

103°49'20\"/>

See Page 23

See Page 39

2E See Page 32

103°49'20\"/>



1:24,000
NAD83

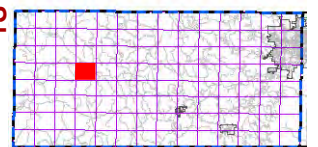
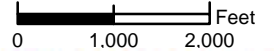
N



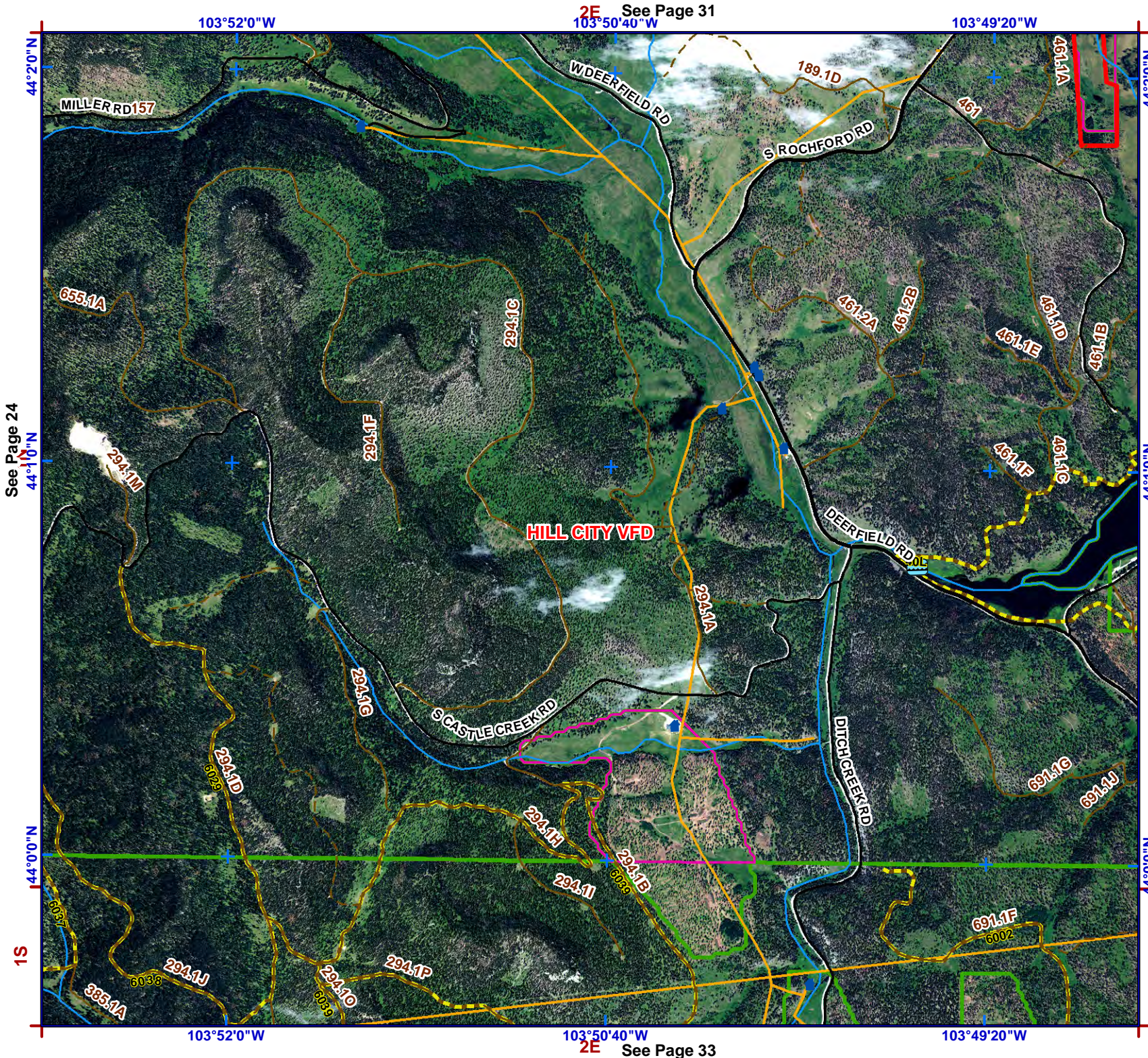
Legend

- Structure
- Water Source**
- Hydrant Type**
- Creek or Open Dam
- Hydrant or Piped Fitting
- PS Pump House or Well Head
- Reservoir / Tank
- Critical Infrastructure**
- Radar Tower
- Church Facility
- Communication Tower
- Community Club Facility
- Electrical Substation Facility
- Historic Locations
- Industrial Facility
- Phone Company Switch Facility
- Private Business
- Private Campgrounds
- Fire Station
- PC Roads**
- Interstate
- Paved
- Gravel
- USFS Roads**
- System
- Non System
- USFS Motorized Trails
- USFS Recreation Trails
- Utility Line
- Stream
- County Boundary
- Fire Districts
- Municipality
- Land Ownership**
- Indian Lands or Reservations
- Military or Corps of Engineers
- National Forest Lands
- National Grasslands (USFS)
- National Park Service
- Private Lands
- Public Lands (BLM)
- State Lands

See Page 40



index map



See Page 24

15

103°52'0"W

2E See Page 31
103°50'40"W

103°49'20"W

44°20'N

44°10'N

44°00'N

103°52'0"W

103°50'40"W
2E See Page 33

103°49'20"W

15



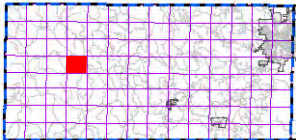
1:24,000
NAD83



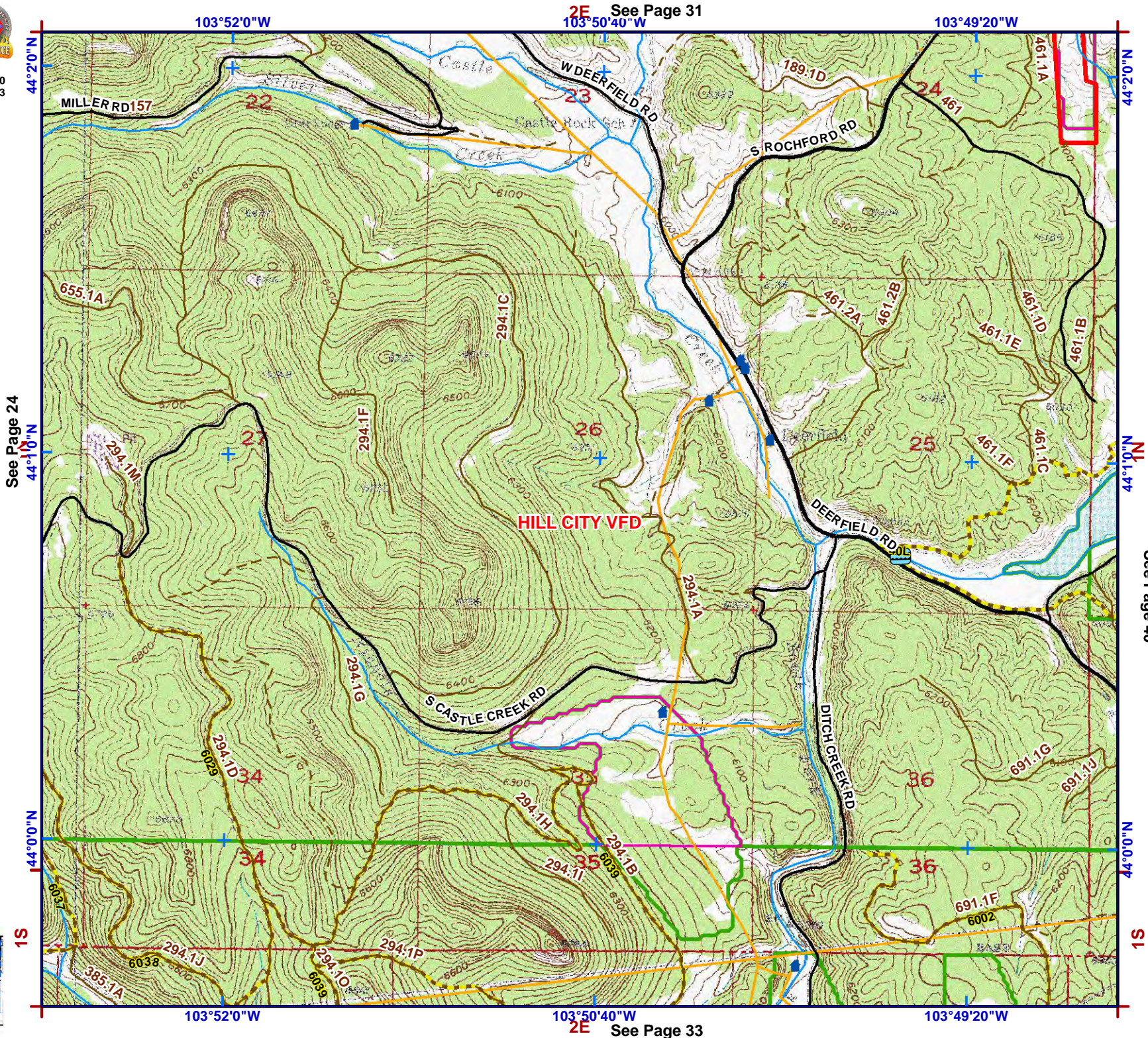
Legend

- Structure
- Water Source**
- Creek or Open Dam
- Hydrant or Piped Fitting
- Pump House or Well Head
- Reservoir / Tank
- Critical Infrastructure**
- Radar Tower
- Church Facility
- Communication Tower
- Community Club Facility
- Electrical Substation Facility
- Historic Locations
- Industrial Facility
- Phone Company Switch Facility
- Private Business
- Private Campgrounds
- Fire Station
- PC Roads**
- Interstate
- Paved
- Gravel
- USFS Roads**
- System
- Non System
- USFS Motorized Trails
- USFS Recreation Trails
- Utility Line
- Stream
- County Boundary
- Fire Districts
- Municipality
- Land Ownership**
- Indian Lands or Reservations
- Military or Corps of Engineers
- National Forest Lands
- National Grasslands (USFS)
- National Park Service
- Private Lands
- Public Lands (BLM)
- State Lands

0 1,000 2,000 Feet



index map



See Page 24

2E See Page 31
103°50'40"W

103°49'20"W

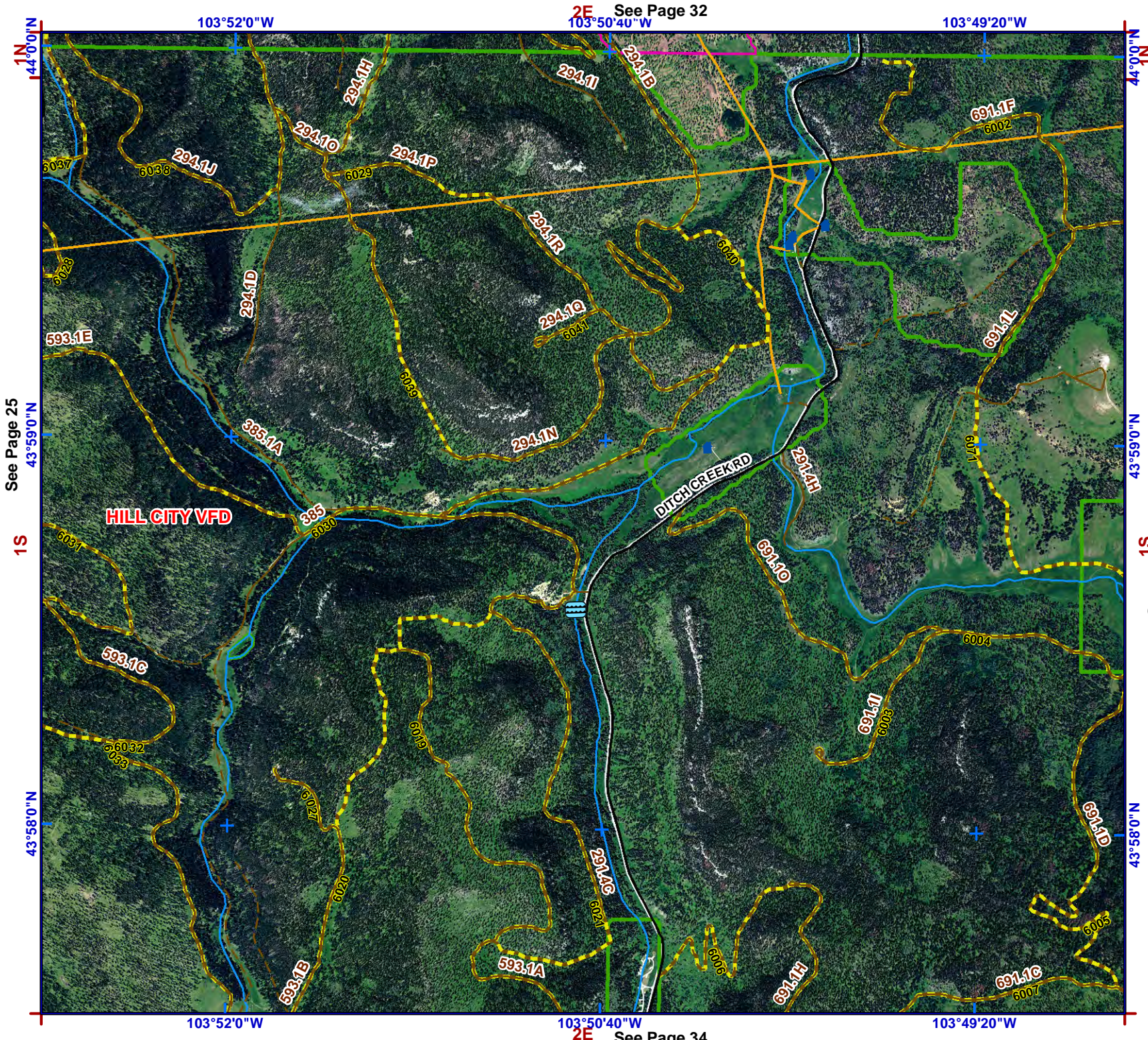
See Page 40

103°50'40"W
2E See Page 33

103°49'20"W



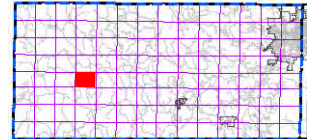
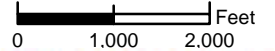
1:24,000
NAD83



Legend

- Structure
- Water Source**
- Hydrant Type**
- Creek or Open Dam
- Hydrant or Piped Fitting
- PS Pump House or Well Head
- Reservoir / Tank
- Critical Infrastructure**
- Radar Tower
- Church Facility
- Communication Tower
- Community Club Facility
- Electrical Substation Facility
- HS Historic Locations
- Industrial Facility
- Phone Company Switch Facility
- Private Business
- Private Campgrounds
- Fire Station
- PC Roads**
- Interstate
- Paved
- Gravel
- USFS Roads**
- System
- Non System
- USFS Motorized Trails
- USFS Recreation Trails
- Utility Line
- Stream
- County Boundary
- Fire Districts
- Municipality
- Land Ownership**
- Indian Lands or Reservations
- Military or Corps of Engineers
- National Forest Lands
- National Grasslands (USFS)
- National Park Service
- Private Lands
- Public Lands (BLM)
- State Lands

S1 See Page 41



index map

See Page 25

2E See Page 32

2E See Page 34



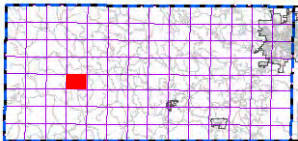
1:24,000
NAD83



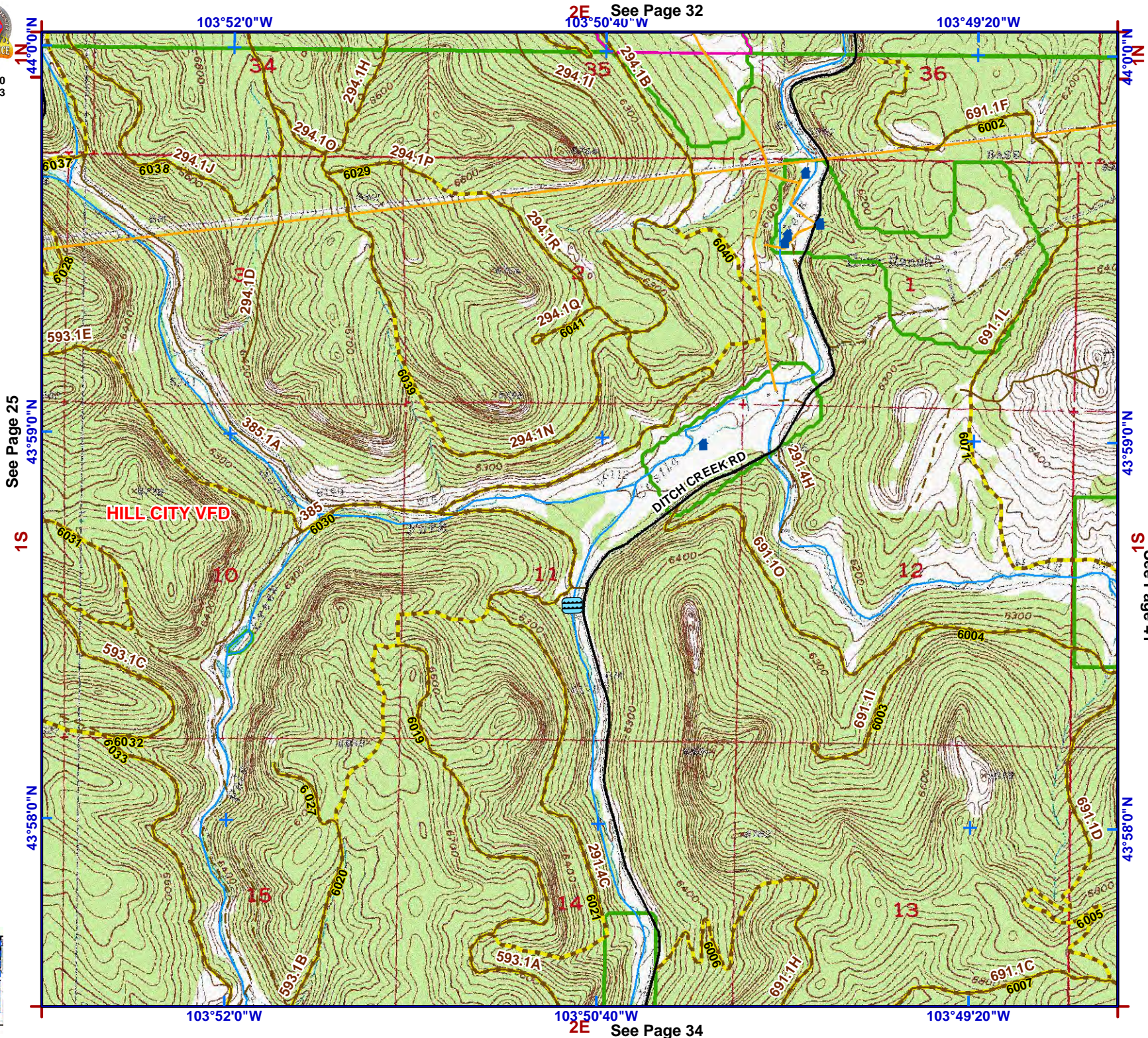
Legend

- Structure
- Water Source**
- Hydrant Type**
- Creek or Open Dam
- Hydrant or Piped Fitting
- Pump House or Well Head
- Reservoir / Tank
- Critical Infrastructure**
- Radar Tower
- Church Facility
- Communication Tower
- Community Club Facility
- Electrical Substation Facility
- Historic Locations
- Industrial Facility
- Phone Company Switch Facility
- Private Business
- Private Campgrounds
- Fire Station
- PC Roads**
- Interstate
- Paved
- Gravel
- USFS Roads**
- System
- Non System
- USFS Motorized Trails
- USFS Recreation Trails
- Utility Line
- Stream
- County Boundary
- Fire Districts
- Municipality
- Land Ownership**
- Indian Lands or Reservations
- Military or Corps of Engineers
- National Forest Lands
- National Grasslands (USFS)
- National Park Service
- Private Lands
- Public Lands (BLM)
- State Lands

0 1,000 2,000 Feet



index map



See Page 25

2E See Page 32

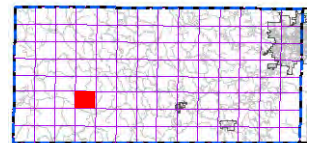
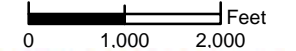
2E See Page 34

See Page 41

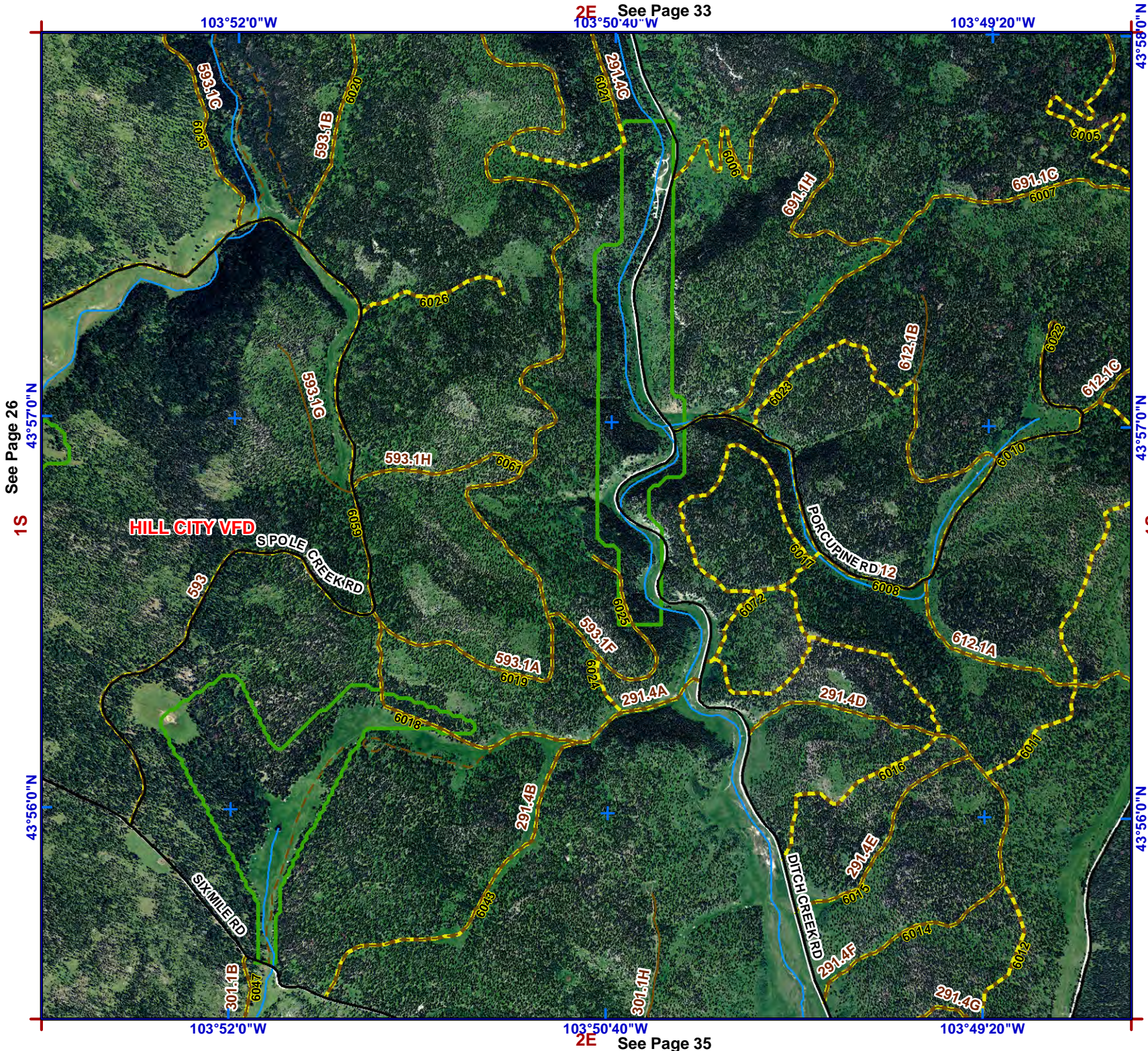


Legend

- Structure
- Water Source**
- Hydrant Type**
- Creek or Open Dam
- Hydrant or Piped Fitting
- Pump House or Well Head
- Reservoir / Tank
- Critical Infrastructure**
- Radar Tower
- Church Facility
- Communication Tower
- Community Club Facility
- Electrical Substation Facility
- Historic Locations
- Industrial Facility
- Phone Company Switch Facility
- Private Business
- Private Campgrounds
- Fire Station
- PC Roads**
- Interstate
- Paved
- Gravel
- USFS Roads**
- System
- Non System
- USFS Motorized Trails
- USFS Recreation Trails
- Utility Line
- Stream
- County Boundary
- Fire Districts
- Municipality
- Land Ownership**
- Indian Lands or Reservations
- Military or Corps of Engineers
- National Forest Lands
- National Grasslands (USFS)
- National Park Service
- Private Lands
- Public Lands (BLM)
- State Lands



index map



See Page 26
43°57'0"N
1S

43°56'0"N

103°52'0"W

2E See Page 33
103°50'40"W

103°49'20"W

43°58'0"N

103°52'0"W

103°50'40"W
2E See Page 35

103°49'20"W

43°56'0"N
S1
See Page 42

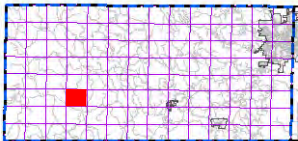
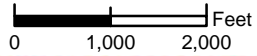


1:24,000
NAD83

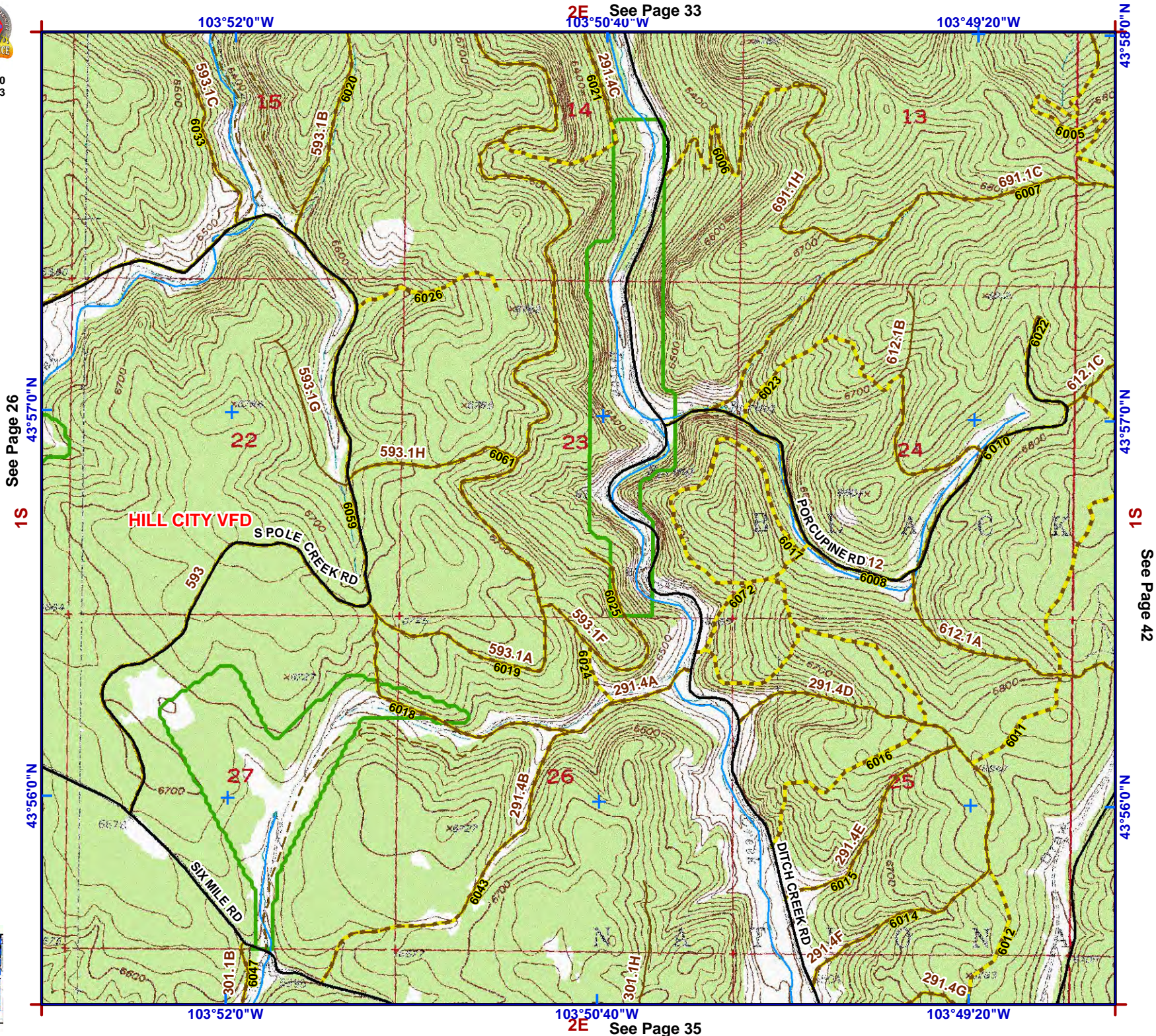


Legend

- Structure
- Water Source**
- Hydrant Type**
- Creek or Open Dam
- Hydrant or Piped Fitting
- PS Pump House or Well Head
- Reservoir / Tank
- Critical Infrastructure**
- Radar Tower
- Church Facility
- Communication Tower
- Community Club Facility
- Electrical Substation Facility
- Historic Locations
- Industrial Facility
- Phone Company Switch Facility
- Private Business
- Private Campgrounds
- Fire Station
- PC Roads**
- Interstate
- Paved
- Gravel
- USFS Roads**
- System
- Non System
- USFS Motorized Trails
- USFS Recreation Trails
- Utility Line
- Stream
- County Boundary
- Fire Districts
- Municipality
- Land Ownership**
- Indian Lands or Reservations
- Military or Corps of Engineers
- National Forest Lands
- National Grasslands (USFS)
- National Park Service
- Private Lands
- Public Lands (BLM)
- State Lands



index map



103°52'0"W

2E See Page 33
103°50'40"W

103°49'20"W

43°58'0"N

1S See Page 26
43°57'0"N

43°57'0"N S1 See Page 42

43°56'0"N

43°56'0"N

103°52'0"W

103°50'40"W
2E See Page 35

103°49'20"W



1:24,000
NAD83



1S

1S

See Page 27

43°55'0"N

43°55'0"N

2S

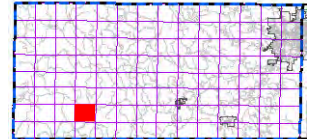
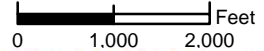
2S

43°54'0"N

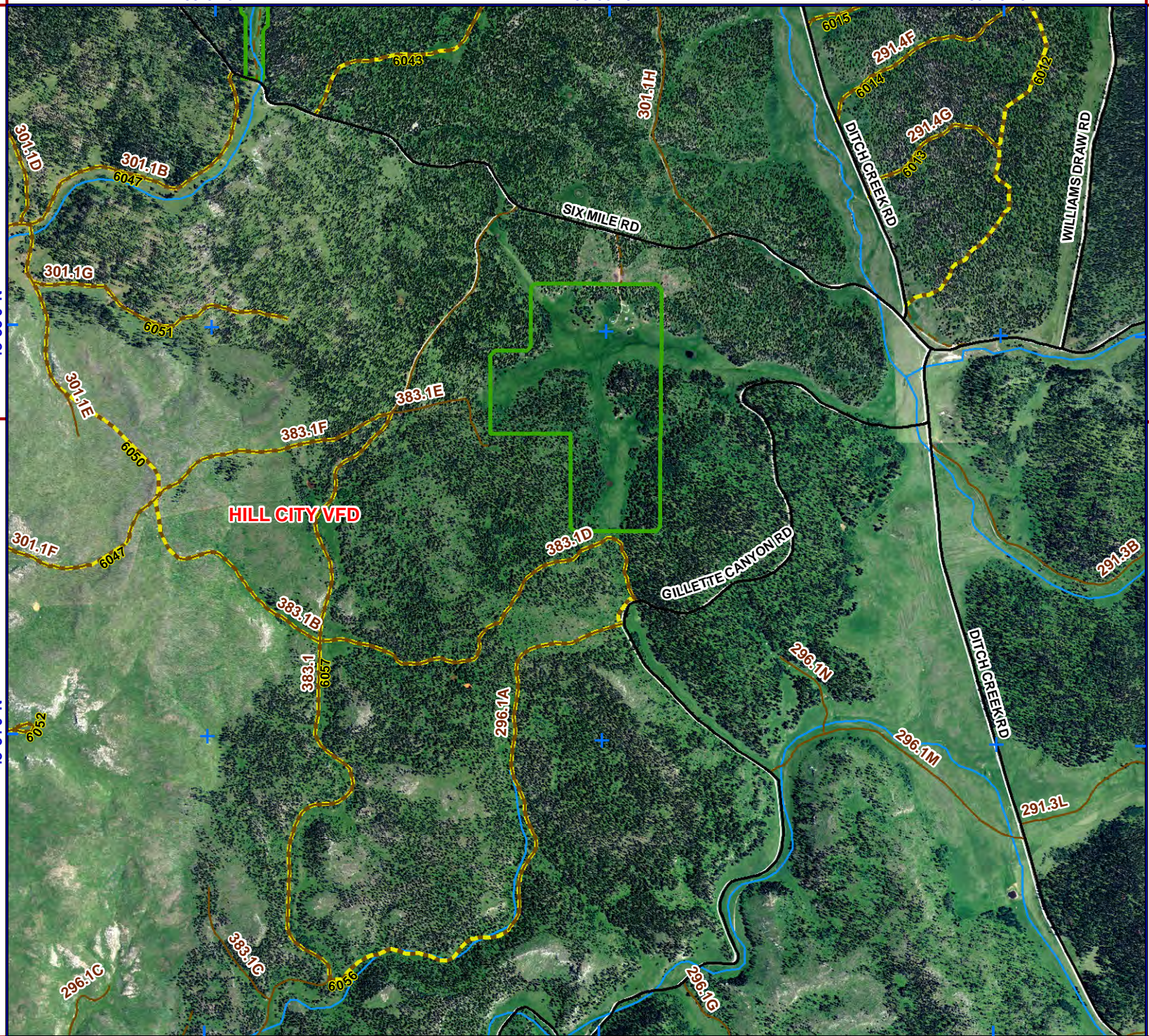
43°54'0"N

- Legend**
- Structure
 - Water Source**
 - Hydrant Type**
 - Creek or Open Dam
 - Hydrant or Piped Fitting
 - PS Pump House or Well Head
 - Reservoir / Tank
 - Critical Infrastructure**
 - Radar Tower
 - Church Facility
 - Communication Tower
 - Community Club Facility
 - Electrical Substation Facility
 - HS Historic Locations
 - Industrial Facility
 - Phone Company Switch Facility
 - Private Business
 - Private Campgrounds
 - Fire Station
 - PC Roads**
 - Interstate
 - Paved
 - Gravel
 - USFS Roads**
 - System
 - Non System
 - USFS Motorized Trails
 - USFS Recreation Trails
 - Utility Line
 - Stream
 - County Boundary
 - Fire Districts
 - Municipality
 - Land Ownership**
 - Indian Lands or Reservations
 - Military or Corps of Engineers
 - National Forest Lands
 - National Grasslands (USFS)
 - National Park Service
 - Private Lands
 - Public Lands (BLM)
 - State Lands

See Page 43



index map



HILL CITY VFD

SIX MILE RD

GILLETTE CANYON RD

DITCH CREEK RD

WILLIAMS DRAW RD

DITCH CREEK RD



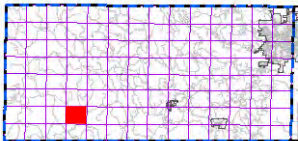
1:24,000
NAD83



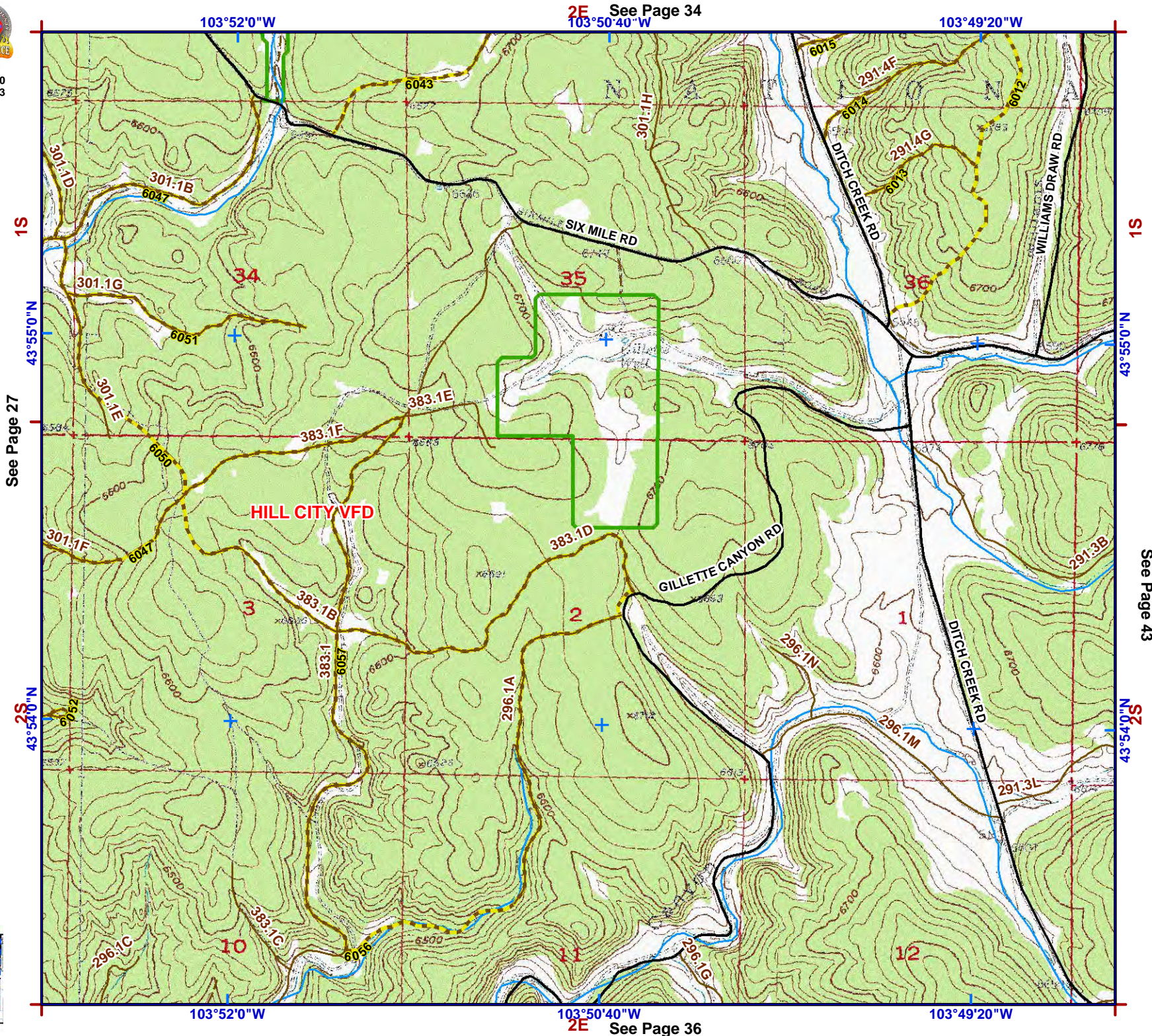
Legend

- Structure
- Water Source**
- Hydrant Type**
- Creek or Open Dam
- Hydrant or Piped Fitting
- PS Pump House or Well Head
- Reservoir / Tank
- Critical Infrastructure**
- R Radar Tower
- Church Facility
- Communication Tower
- Community Club Facility
- Electrical Substation Facility
- HS Historic Locations
- Industrial Facility
- Phone Company Switch Facility
- Private Business
- Private Campgrounds
- F Fire Station
- PC Roads**
- Interstate
- Paved
- Gravel
- USFS Roads**
- System
- Non System
- USFS Motorized Trails
- USFS Recreation Trails
- Utility Line
- Stream
- County Boundary
- Fire Districts
- Municipality
- Land Ownership**
- Indian Lands or Reservations
- Military or Corps of Engineers
- National Forest Lands
- National Grasslands (USFS)
- National Park Service
- Private Lands
- Public Lands (BLM)
- State Lands

0 1,000 2,000 Feet



index map



2E See Page 34
103°50'40"W

103°49'20"W

1S

43°55'0"N

See Page 27

43°54'0"N

43°53'0"N

103°52'0"W

103°50'40"W

2E See Page 36

103°49'20"W

1S

43°55'0"N

See Page 43

43°54'0"N

43°53'0"N

2S



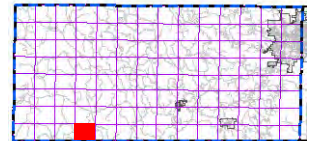
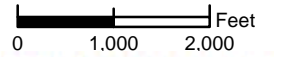
1:24,000
NAD83



Legend

- Structure
- Water Source**
- Hydrant Type**
- Creek or Open Dam
- Hydrant or Piped Fitting
- PS Pump House or Well Head
- Reservoir / Tank
- Critical Infrastructure**
- Radar Tower
- Church Facility
- Communication Tower
- Community Club Facility
- Electrical Substation Facility
- HS Historic Locations
- Industrial Facility
- Phone Company Switch Facility
- Private Business
- Private Campgrounds
- Fire Station
- PC Roads**
- Interstate
- Paved
- Gravel
- USFS Roads**
- System
- Non System
- USFS Motorized Trails
- USFS Recreation Trails
- Utility Line
- Stream
- County Boundary
- Fire Districts
- Municipality
- Land Ownership**
- Indian Lands or Reservations
- Military or Corps of Engineers
- National Forest Lands
- National Grasslands (USFS)
- National Park Service
- Private Lands
- Public Lands (BLM)
- State Lands

S2 See Page 44



index map



See Page 28

2S

43°52'0"N

43°53'0"N

43°53'0"N

43°52'0"N

103°52'0"W

103°49'20"W



1:24,000
NAD83

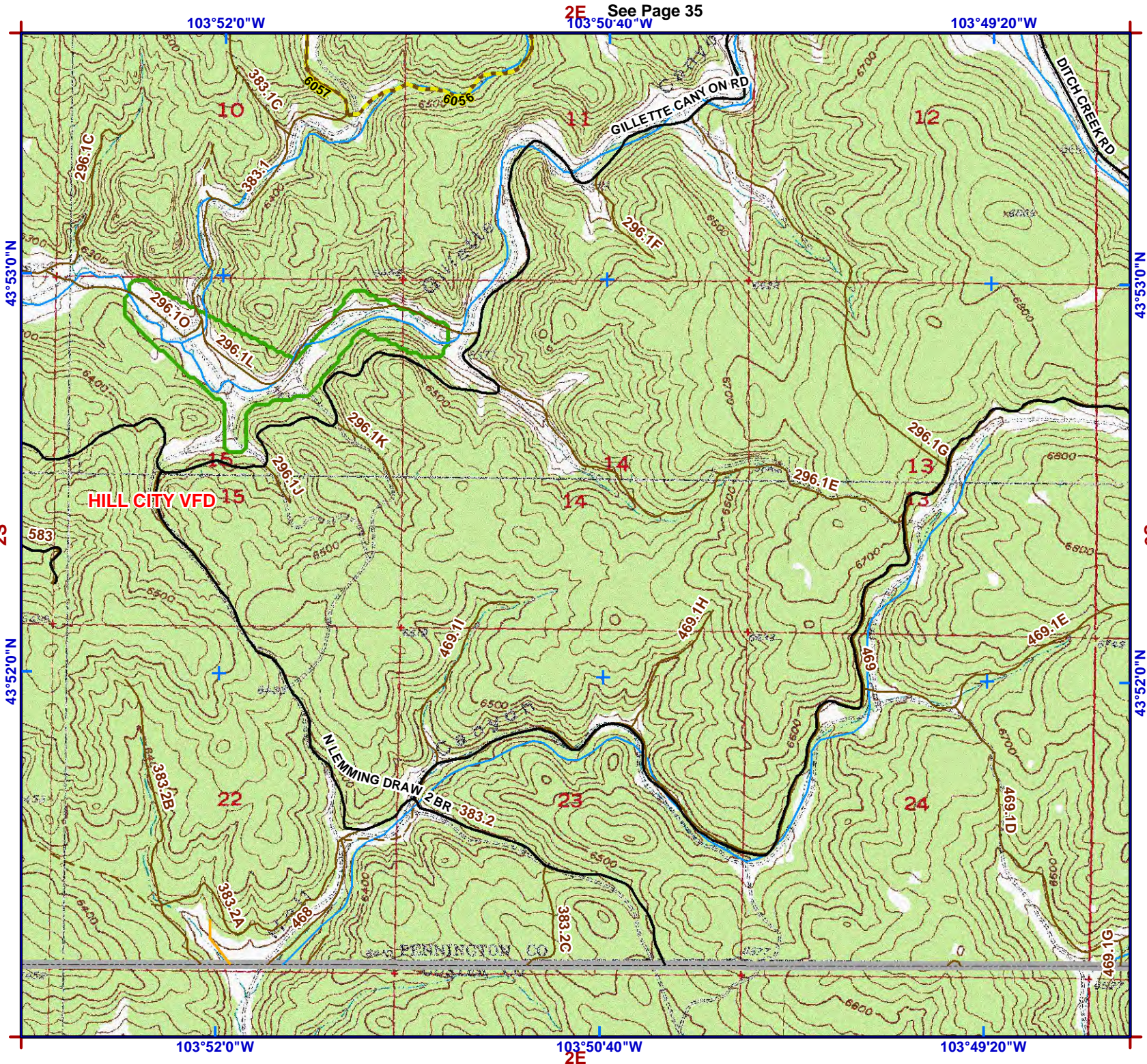


Legend

- Structure
- Water Source**
- Hydrant Type**
- Creek or Open Dam
- Hydrant or Piped Fitting
- Pump House or Well Head
- Reservoir / Tank
- Critical Infrastructure**
- Radar Tower
- Church Facility
- Communication Tower
- Community Club Facility
- Electrical Substation Facility
- (HS) Historic Locations
- Industrial Facility
- Phone Company Switch Facility
- Private Business
- Private Campgrounds
- (F) Fire Station
- PC Roads**
- Interstate
- Paved
- Gravel
- USFS Roads**
- System
- Non System
- USFS Motorized Trails
- USFS Recreation Trails
- Utility Line
- Stream
- County Boundary
- Fire Districts
- Municipality
- Land Ownership**
- Indian Lands or Reservations
- Military or Corps of Engineers
- National Forest Lands
- National Grasslands (USFS)
- National Park Service
- Private Lands
- Public Lands (BLM)
- State Lands

See Page 28

2S



2E See Page 35
103°50'40"W

103°49'20"W

43°53'0"N

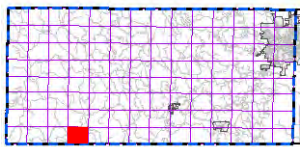
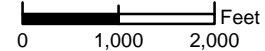
See Page 44

2S
N.0.25.34

103°52'0"W

103°50'40"W
2E

103°49'20"W



index map



1:24,000
NAD83

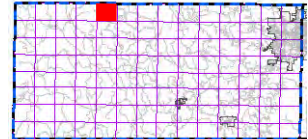
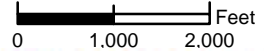


Legend

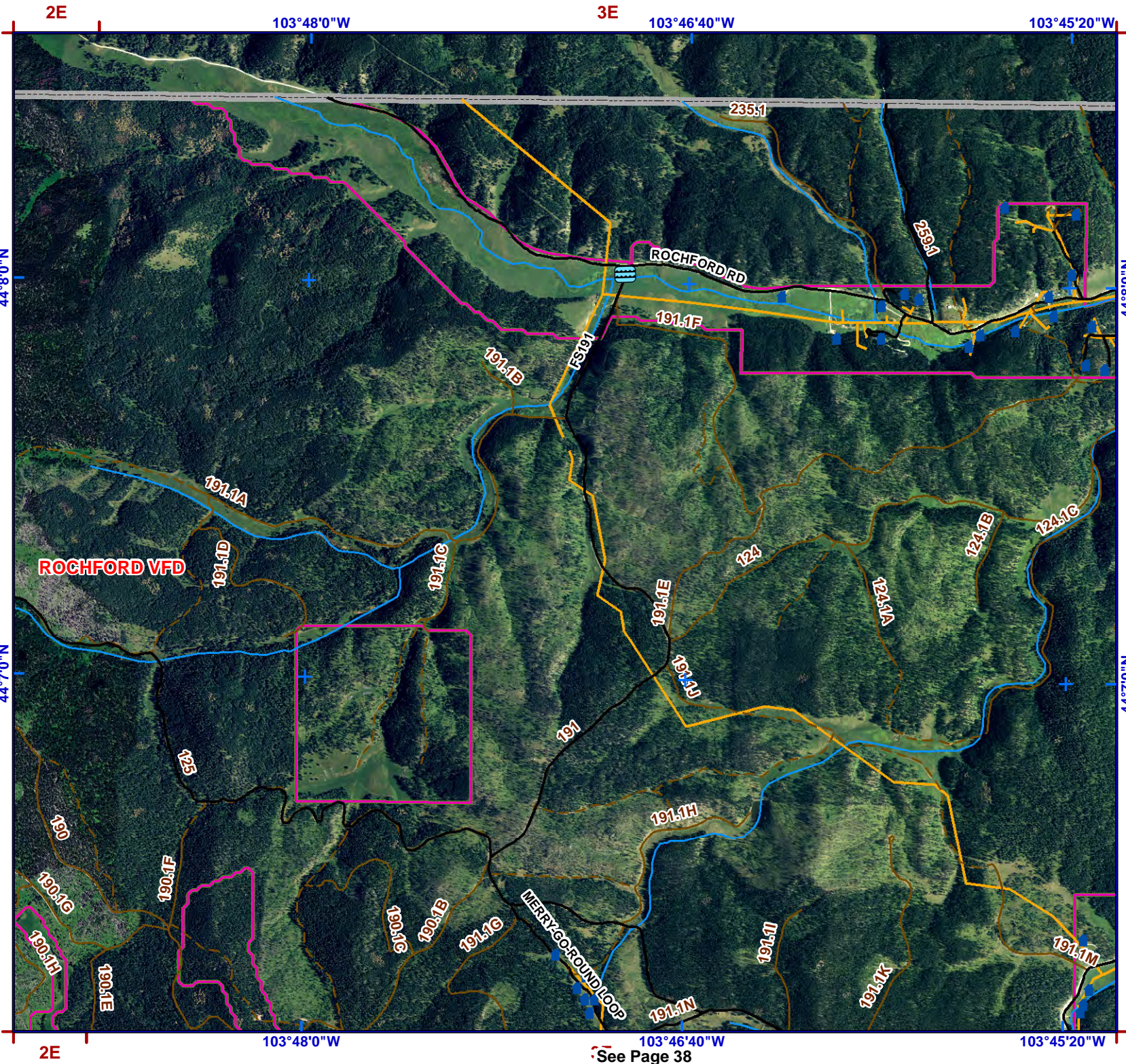
- Structure
- Water Source
- Hydrant Type
 - Creek or Open Dam
 - Hydrant or Piped Fitting
 - Pump House or Well Head
 - Reservoir / Tank
- Critical Infrastructure
 - Radar Tower
 - Church Facility
 - Communication Tower
 - Community Club Facility
 - Electrical Substation Facility
 - Historic Locations
 - Industrial Facility
 - Phone Company Switch Facility
 - Private Business
 - Private Campgrounds
 - Fire Station
- PC Roads
 - Interstate
 - Paved
 - Gravel
- USFS Roads
 - System
 - Non System
 - USFS Motorized Trails
 - USFS Recreation Trails
 - Utility Line
 - Stream
- County Boundary
- Fire Districts
- Municipality
- Land Ownership
 - Indian Lands or Reservations
 - Military or Corps of Engineers
 - National Forest Lands
 - National Grasslands (USFS)
 - National Park Service
 - Private Lands
 - Public Lands (BLM)
 - State Lands

See Page 29

See Page 45



index map



See Page 38



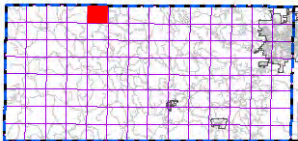
1:24,000
NAD83



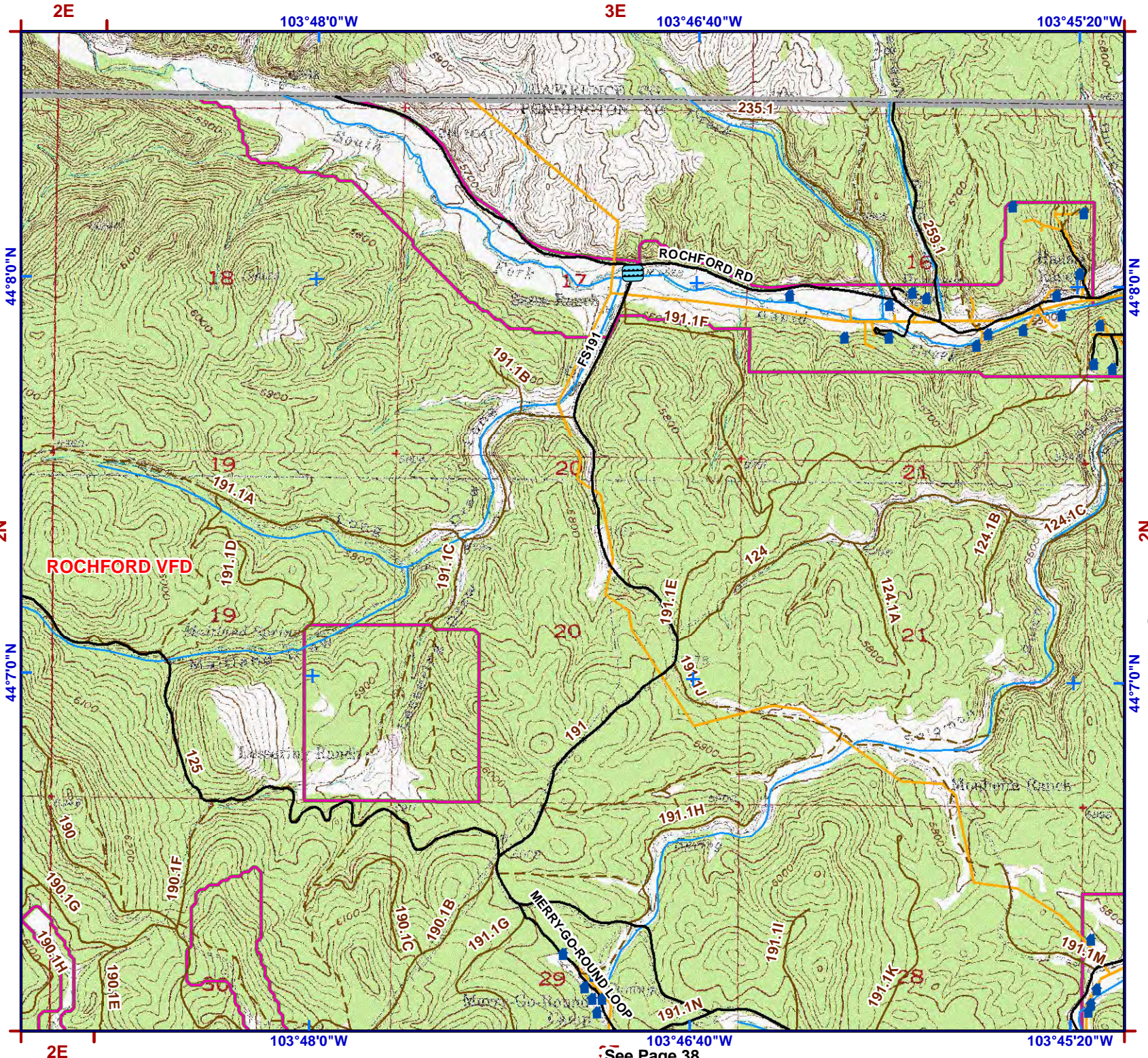
Legend

- Structure
- Water Source**
- Hydrant Type**
- Creek or Open Dam
- Hydrant or Piped Fitting
- Pump House or Well Head
- Reservoir / Tank
- Critical Infrastructure**
- Radar Tower
- Church Facility
- Communication Tower
- Community Club Facility
- Electrical Substation Facility
- Historic Locations
- Industrial Facility
- Phone Company Switch Facility
- Private Business
- Private Campgrounds
- Fire Station
- PC Roads**
- Interstate
- Paved
- Gravel
- USFS Roads**
- System
- Non System
- USFS Motorized Trails
- USFS Recreation Trails
- Utility Line
- Stream
- County Boundary
- Fire Districts
- Municipality
- Land Ownership**
- Indian Lands or Reservations
- Military or Corps of Engineers
- National Forest Lands
- National Grasslands (USFS)
- National Park Service
- Private Lands
- Public Lands (BLM)
- State Lands

0 1,000 2,000 Feet



index map



See Page 29

See Page 45

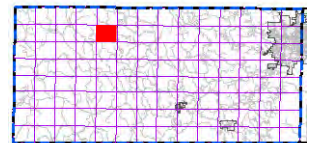
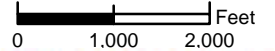
See Page 38



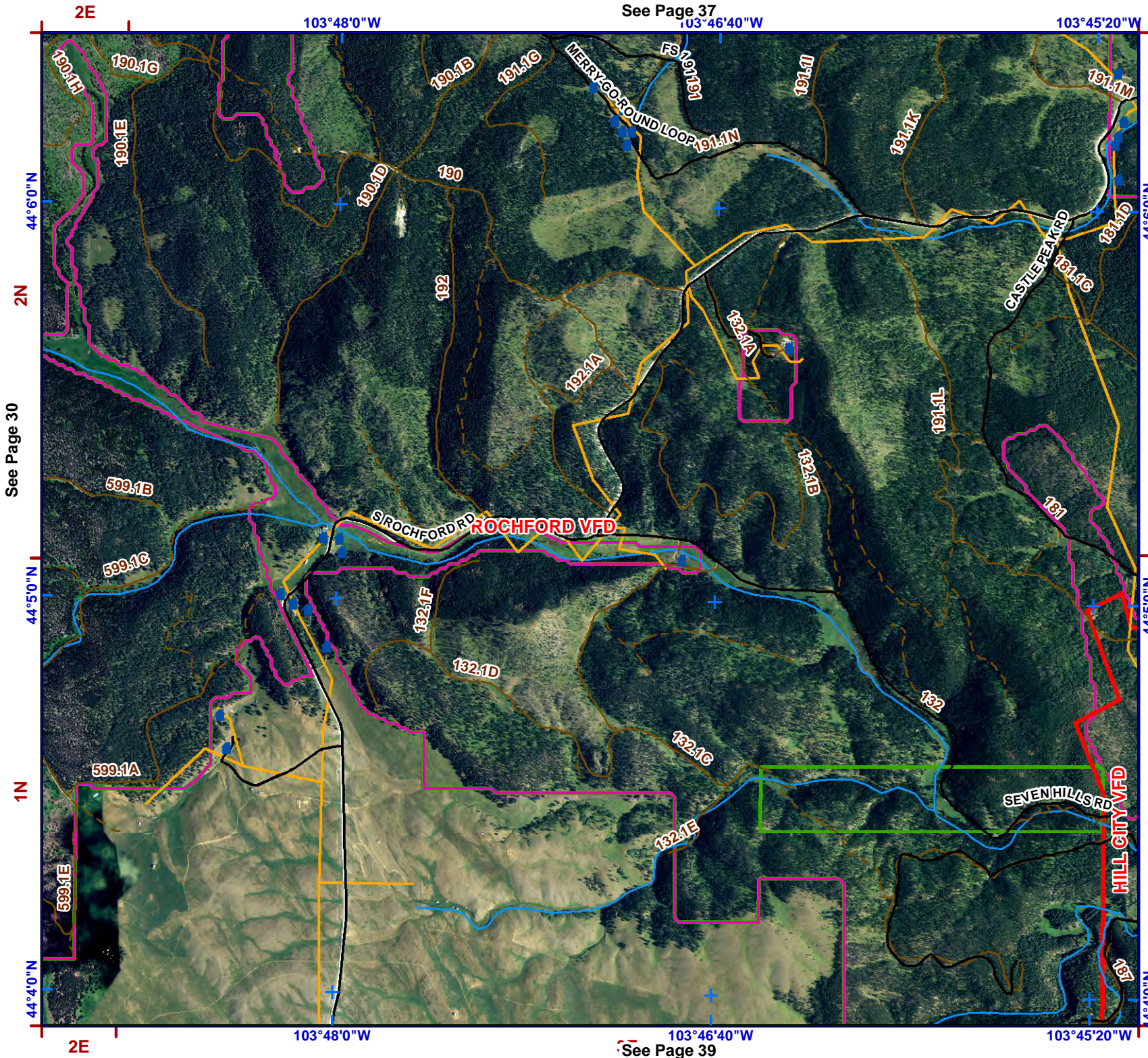
Legend

- Structure
- Water Source**
- Hydrant Type**
- Creek or Open Dam
- Hydrant or Piped Fitting
- PS Pump House or Well Head
- Reservoir / Tank
- Critical Infrastructure**
- R Radar Tower
- Church Facility
- Communication Tower
- Community Club Facility
- Electrical Substation Facility
- HS Historic Locations
- Industrial Facility
- Phone Company Switch Facility
- Private Business
- Private Campgrounds
- Fire Station
- PC Roads**
- Interstate
- Paved
- Gravel
- USFS Roads**
- System
- Non System
- USFS Motorized Trails
- USFS Recreation Trails
- Utility Line
- Stream
- County Boundary
- Fire Districts
- Municipality
- Land Ownership**
- Indian Lands or Reservations
- Military or Corps of Engineers
- National Forest Lands
- National Grasslands (USFS)
- National Park Service
- Private Lands
- Public Lands (BLM)
- State Lands

See Page 46



index map



See Page 37

See Page 39

See Page 30



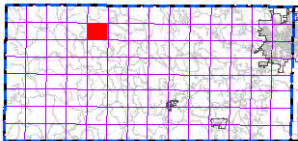
1:24,000
NAD83



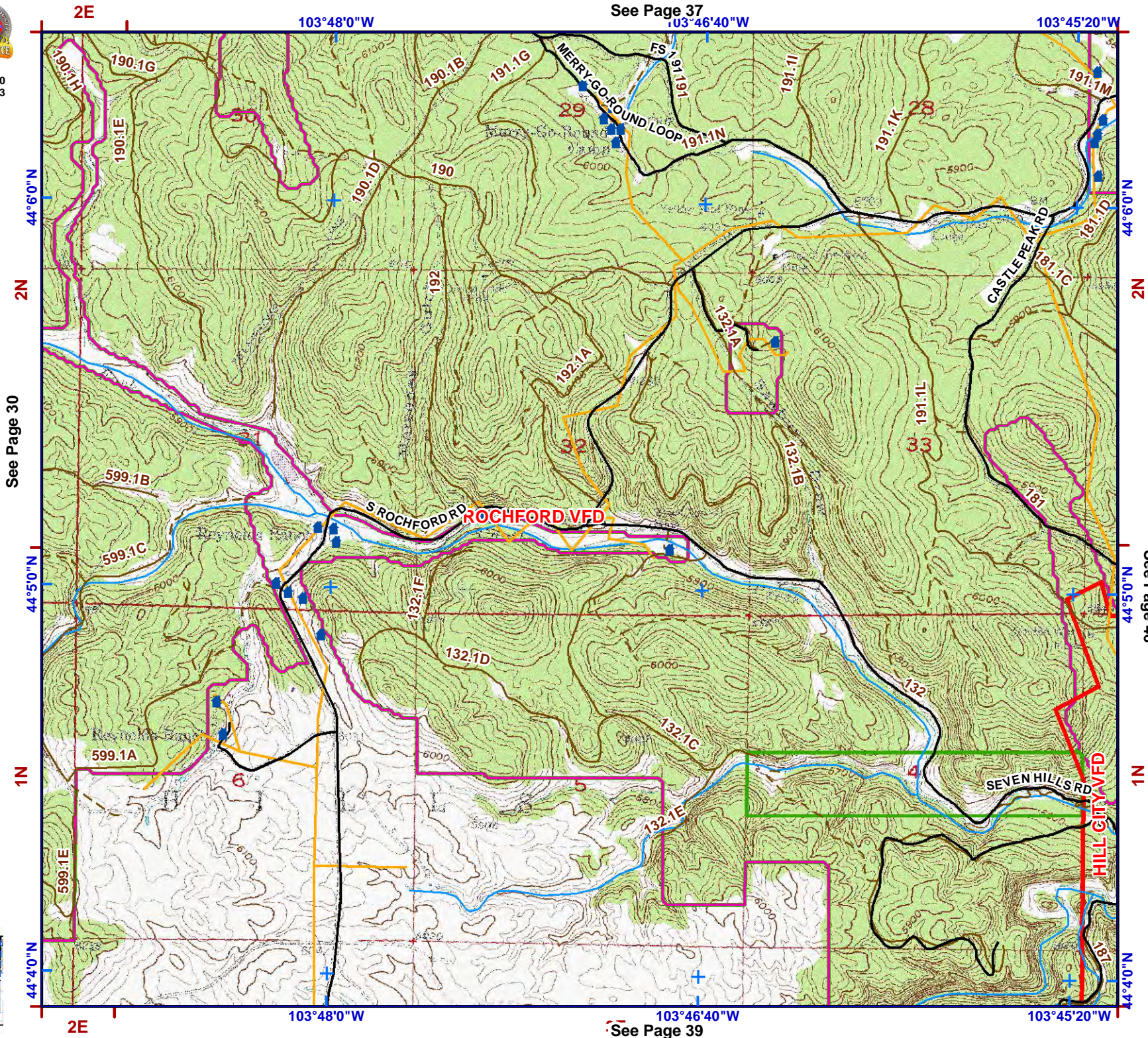
Legend

- Structure
- Water Source**
- Hydrant Type**
- Creek or Open Dam
- Hydrant or Piped Fitting
- Pump House or Well Head
- Reservoir / Tank
- Critical Infrastructure**
- Radar Tower
- Church Facility
- Communication Tower
- Community Club Facility
- Electrical Substation Facility
- Historic Locations
- Industrial Facility
- Phone Company Switch Facility
- Private Business
- Private Campgrounds
- Fire Station
- PC Roads**
- Interstate
- Paved
- Gravel
- USFS Roads**
- System
- Non System
- USFS Motorized Trails
- USFS Recreation Trails
- Utility Line
- Stream
- County Boundary
- Fire Districts
- Municipality
- Land Ownership**
- Indian Lands or Reservations
- Military or Corps of Engineers
- National Forest Lands
- National Grasslands (USFS)
- National Park Service
- Private Lands
- Public Lands (BLM)
- State Lands

0 1,000 2,000 Feet



index map



See Page 37

103°46'40\"/>

103°45'20\"/>

44°6'0\"/>

44°6'0\"/>

2N

2N

See Page 30

44°5'0\"/>

44°5'0\"/>

See Page 46

1N

1N

44°4'0\"/>

44°4'0\"/>

2E

103°48'0\"/>

103°46'40\"/>

103°45'20\"/>

See Page 39

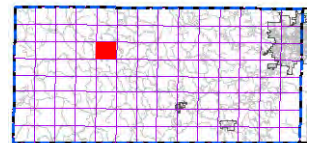
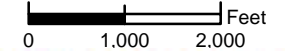


1:24,000
NAD83

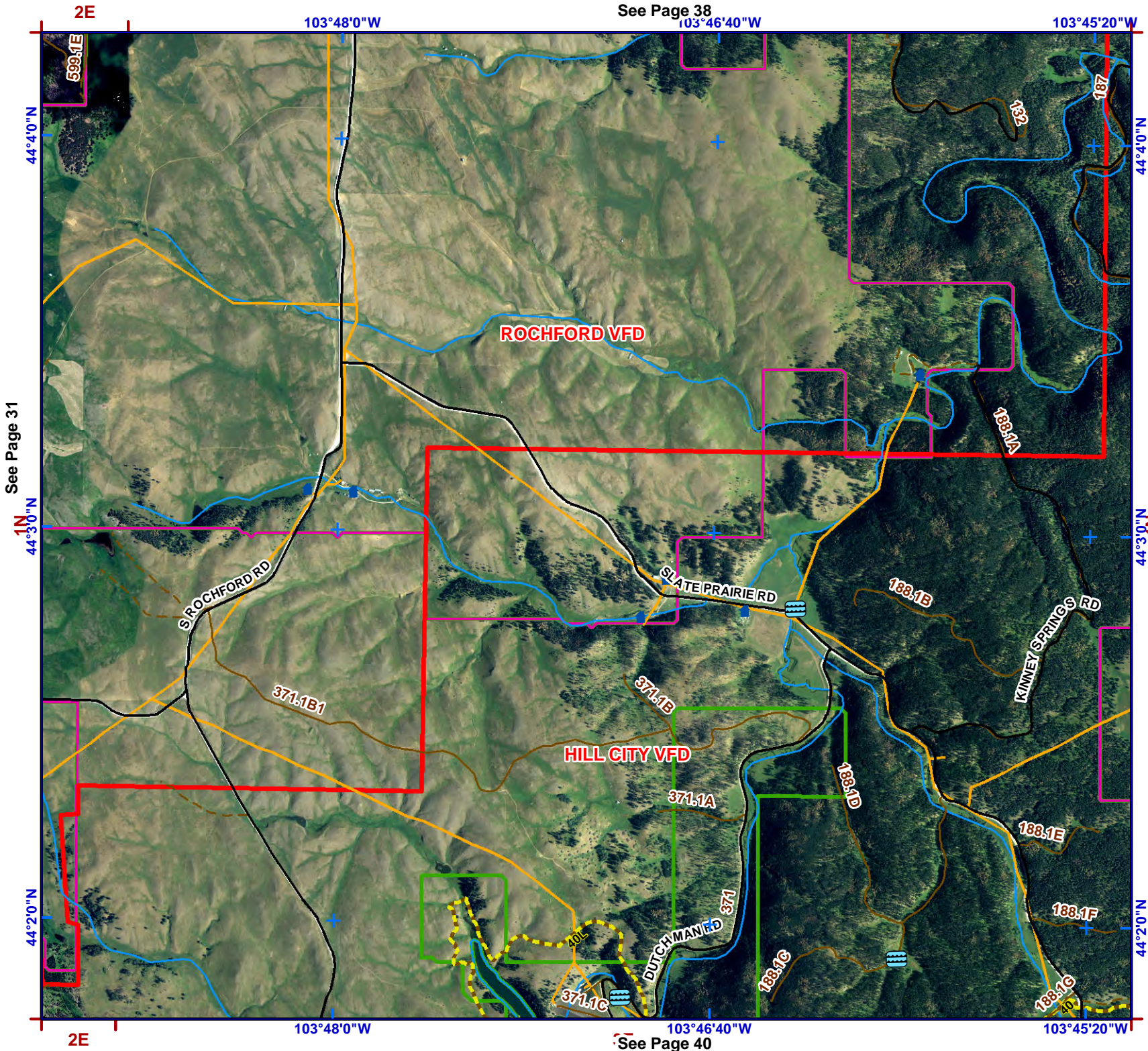


Legend

- Structure
- Water Source**
- Hydrant Type**
- Creek or Open Dam
- Hydrant or Piped Fitting
- Pump House or Well Head
- Reservoir / Tank
- Critical Infrastructure**
- Radar Tower
- Church Facility
- Communication Tower
- Community Club Facility
- Electrical Substation Facility
- Historic Locations
- Industrial Facility
- Phone Company Switch Facility
- Private Business
- Private Campgrounds
- Fire Station
- PC Roads**
- Interstate
- Paved
- Gravel
- USFS Roads**
- System
- Non System
- USFS Motorized Trails
- USFS Recreation Trails
- Utility Line
- Stream
- County Boundary
- Fire Districts
- Municipality
- Land Ownership**
- Indian Lands or Reservations
- Military or Corps of Engineers
- National Forest Lands
- National Grasslands (USFS)
- National Park Service
- Private Lands
- Public Lands (BLM)
- State Lands



index map



See Page 38

See Page 40

See Page 31

See Page 47



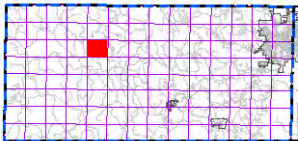
1:24,000
NAD83



Legend

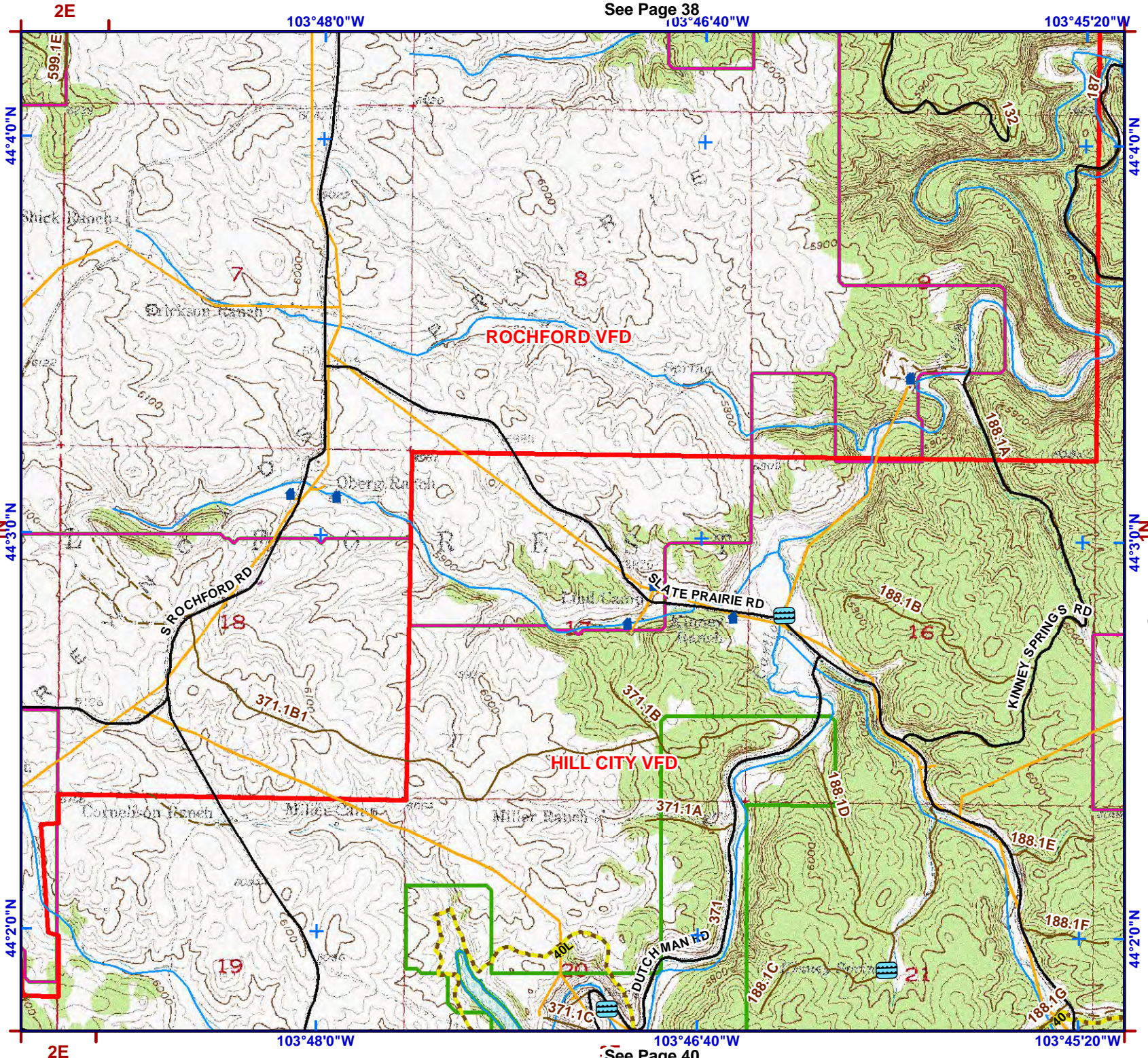
- Structure
- Water Source**
- Hydrant Type**
- Creek or Open Dam
- Hydrant or Piped Fitting
- Pump House or Well Head
- Reservoir / Tank
- Critical Infrastructure**
- Radar Tower
- Church Facility
- Communication Tower
- Community Club Facility
- Electrical Substation Facility
- Historic Locations
- Industrial Facility
- Phone Company Switch Facility
- Private Business
- Private Campgrounds
- Fire Station
- PC Roads**
- Interstate
- Paved
- Gravel
- USFS Roads**
- System
- Non System
- USFS Motorized Trails
- USFS Recreation Trails
- Utility Line
- Stream
- County Boundary
- Fire Districts
- Municipality
- Land Ownership**
- Indian Lands or Reservations
- Military or Corps of Engineers
- National Forest Lands
- National Grasslands (USFS)
- National Park Service
- Private Lands
- Public Lands (BLM)
- State Lands

0 1,000 2,000 Feet



index map

See Page 31



See Page 38

See Page 40

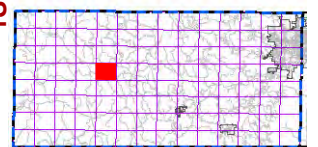
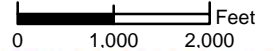
See Page 47



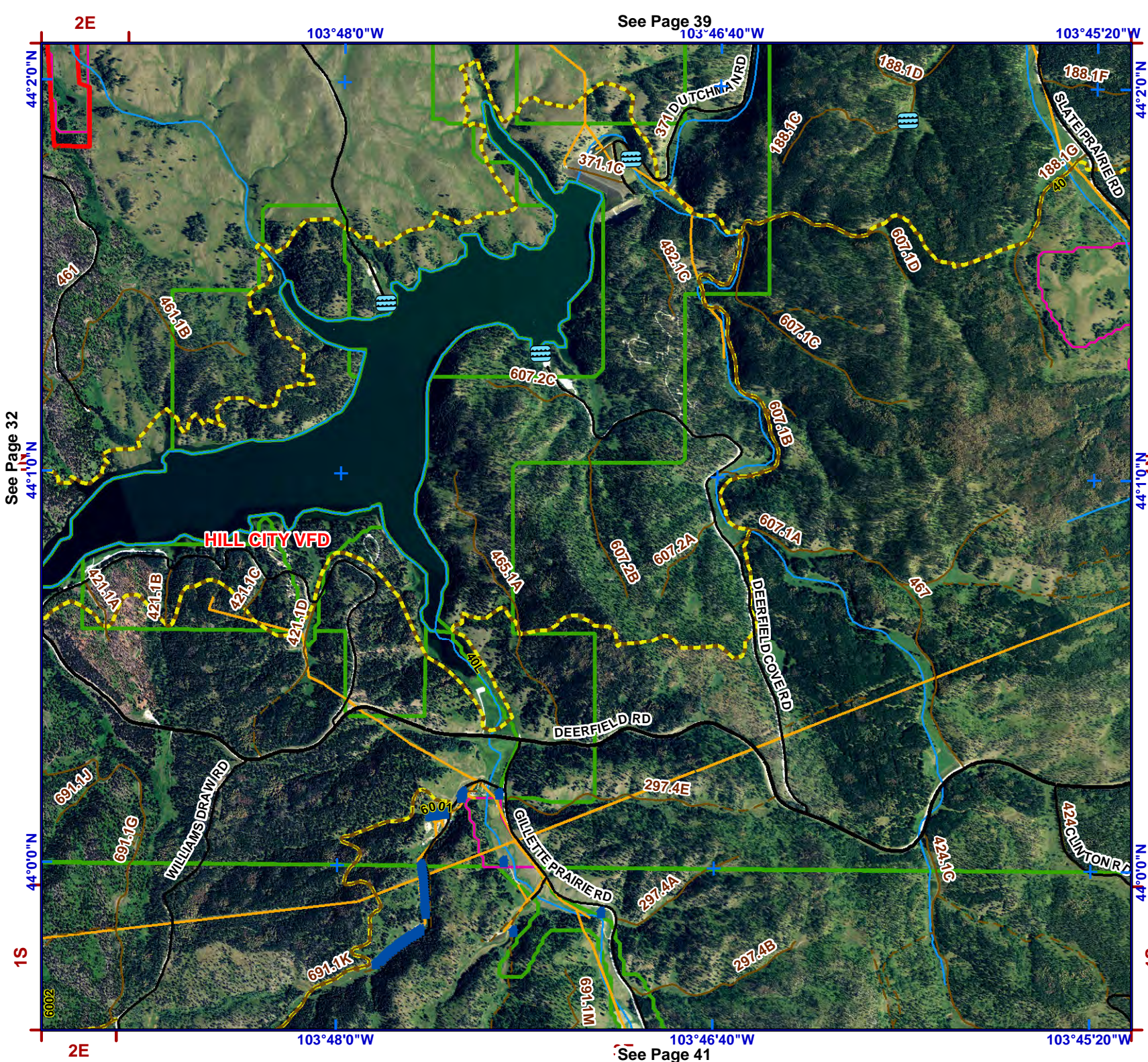
Legend

- Structure
- Water Source**
- Hydrant Type**
- Creek or Open Dam
- Hydrant or Piped Fitting
- Pump House or Well Head
- Reservoir / Tank
- Critical Infrastructure**
- Radar Tower
- Church Facility
- Communication Tower
- Community Club Facility
- Electrical Substation Facility
- Historic Locations
- Industrial Facility
- Phone Company Switch Facility
- Private Business
- Private Campgrounds
- Fire Station
- PC Roads**
- Interstate
- Paved
- Gravel
- USFS Roads**
- System
- Non System
- USFS Motorized Trails
- USFS Recreation Trails
- Utility Line
- Stream
- County Boundary
- Fire Districts
- Municipality
- Land Ownership**
- Indian Lands or Reservations
- Military or Corps of Engineers
- National Forest Lands
- National Grasslands (USFS)
- National Park Service
- Private Lands
- Public Lands (BLM)
- State Lands

See Page 48



index map



See Page 39

See Page 41

See Page 32



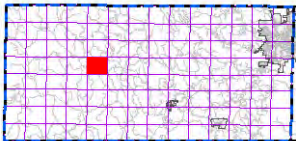
1:24,000
NAD83



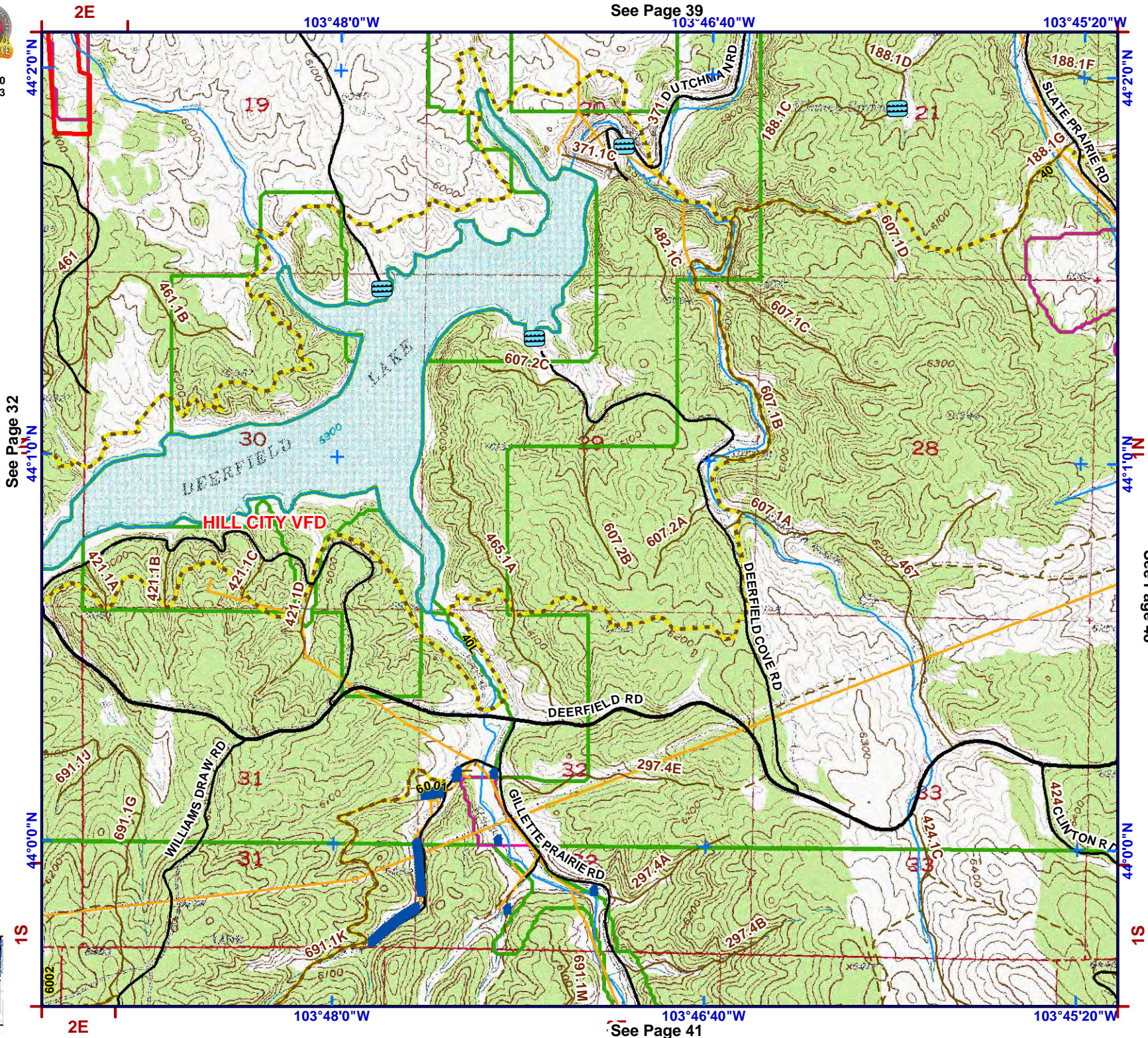
Legend

- Structure
- Water Source**
- Hydrant Type**
- Creek or Open Dam
- Hydrant or Piped Fitting
- Pump House or Well Head
- Reservoir / Tank
- Critical Infrastructure**
- Radar Tower
- Church Facility
- Communication Tower
- Community Club Facility
- Electrical Substation Facility
- Historic Locations
- Industrial Facility
- Phone Company Switch Facility
- Private Business
- Private Campgrounds
- Fire Station
- PC Roads**
- Interstate
- Paved
- Gravel
- USFS Roads**
- System
- Non System
- USFS Motorized Trails
- USFS Recreation Trails
- Utility Line
- Stream
- County Boundary
- Fire Districts
- Municipality
- Land Ownership**
- Indian Lands or Reservations
- Military or Corps of Engineers
- National Forest Lands
- National Grasslands (USFS)
- National Park Service
- Private Lands
- Public Lands (BLM)
- State Lands

0 1,000 2,000 Feet



index map



See Page 39

See Page 41

See Page 32

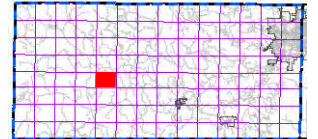
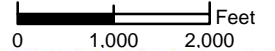
See Page 48



Legend

- Structure
- Water Source**
- Hydrant Type**
- Creek or Open Dam
- Hydrant or Piped Fitting
- Pump House or Well Head
- Reservoir / Tank
- Critical Infrastructure**
- Radar Tower
- Church Facility
- Communication Tower
- Community Club Facility
- Electrical Substation Facility
- Historic Locations
- Industrial Facility
- Phone Company Switch Facility
- Private Business
- Private Campgrounds
- Fire Station
- PC Roads**
- Interstate
- Paved
- Gravel
- USFS Roads**
- System
- Non System
- USFS Motorized Trails
- USFS Recreation Trails
- Utility Line
- Stream
- County Boundary
- Fire Districts
- Municipality
- Land Ownership**
- Indian Lands or Reservations
- Military or Corps of Engineers
- National Forest Lands
- National Grasslands (USFS)
- National Park Service
- Private Lands
- Public Lands (BLM)
- State Lands

S1 See Page 49



index map



1N
44°00'N
See Page 33
43°59'0"N
1S
43°58'0"N

2E
103°48'0"W
See Page 40
103°46'40"W
103°45'20"W
424
691.1G
691.1F
691.1L
691.1K
691.1M
691.1E
691.1I
691.1D
691.1C
691.1N
692.1A
297.4A
297.4B
297.4C
424.1C
424.1B
297.4D
GILLETTE PRAIRIE RD
WILLIAMS DRAW RD
692
692.1A



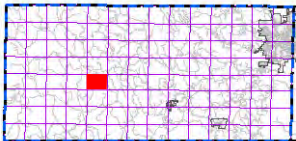
1:24,000
NAD83



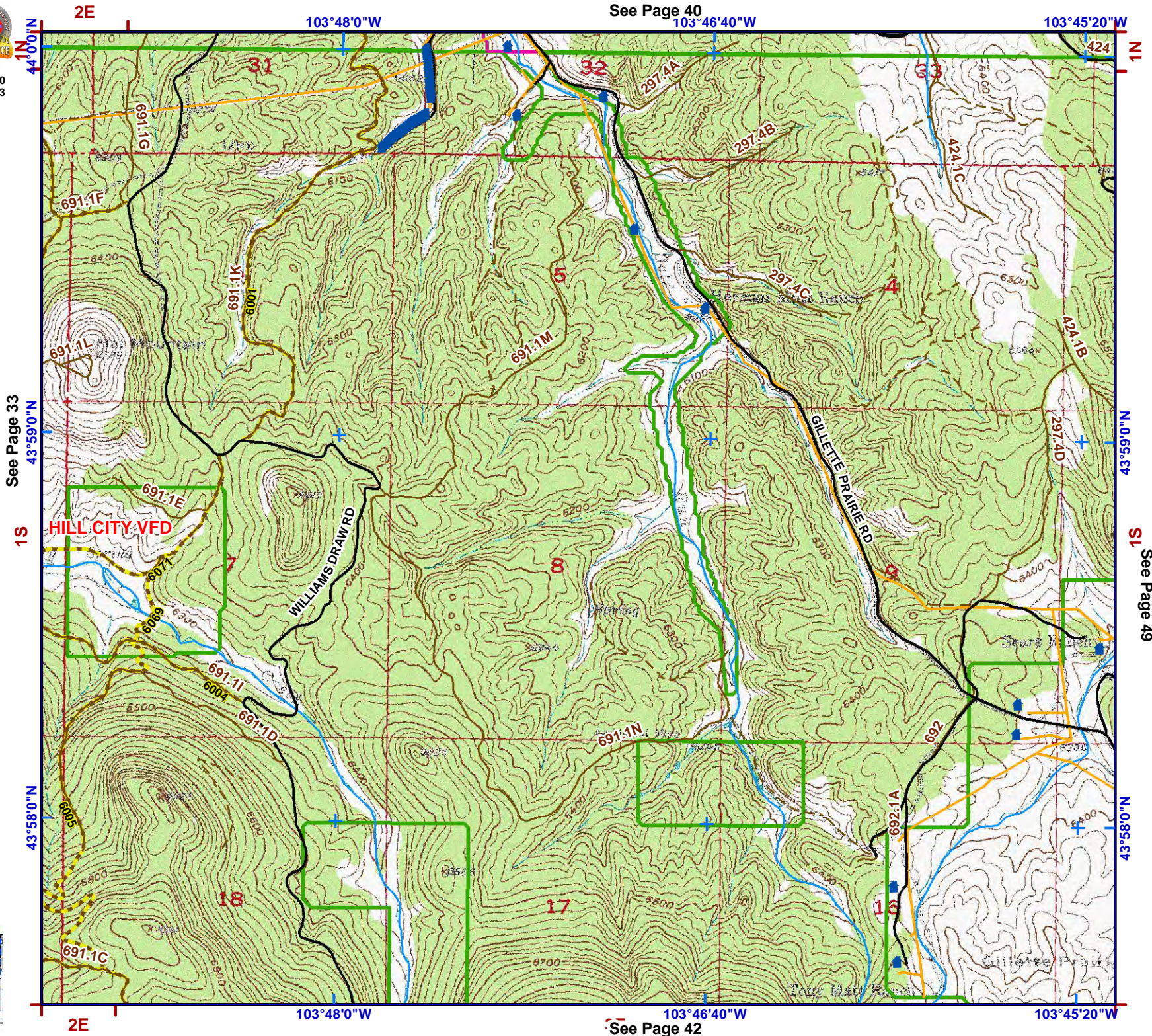
Legend

- Structure
- Water Source**
- Hydrant Type**
- Creek or Open Dam
- Hydrant or Piped Fitting
- Pump House or Well Head
- Reservoir / Tank
- Critical Infrastructure**
- Radar Tower
- Church Facility
- Communication Tower
- Community Club Facility
- Electrical Substation Facility
- Historic Locations
- Industrial Facility
- Phone Company Switch Facility
- Private Business
- Private Campgrounds
- Fire Station
- PC Roads**
- Interstate
- Paved
- Gravel
- USFS Roads**
- System
- Non System
- USFS Motorized Trails
- USFS Recreation Trails
- Utility Line
- Stream
- County Boundary
- Fire Districts
- Municipality
- Land Ownership**
- Indian Lands or Reservations
- Military or Corps of Engineers
- National Forest Lands
- National Grasslands (USFS)
- National Park Service
- Private Lands
- Public Lands (BLM)
- State Lands

0 1,000 2,000 Feet



index map



2E

103°48'0"W

See Page 41

103°46'40"W

103°45'20"W



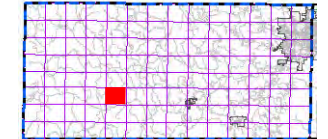
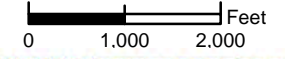
1:24,000
NAD83



Legend

- Structure
- Water Source**
- Hydrant Type**
- Creek or Open Dam
- Hydrant or Piped Fitting
- PS Pump House or Well Head
- Reservoir / Tank
- Critical Infrastructure**
- Radar Tower
- Church Facility
- Communication Tower
- Community Club Facility
- Electrical Substation Facility
- HS Historic Locations
- Industrial Facility
- Phone Company Switch Facility
- Private Business
- Private Campgrounds
- Fire Station
- PC Roads**
- Interstate
- Paved
- Gravel
- USFS Roads**
- System
- Non System
- USFS Motorized Trails
- USFS Recreation Trails
- Utility Line
- Stream
- County Boundary
- Fire Districts
- Municipality
- Land Ownership**
- Indian Lands or Reservations
- Military or Corps of Engineers
- National Forest Lands
- National Grasslands (USFS)
- National Park Service
- Private Lands
- Public Lands (BLM)
- State Lands

See Page 50



index map

See Page 34

43°57'0"N

1S

43°56'0"N

2E

103°48'0"W

See Page 43

103°46'40"W

103°45'20"W

43°57'0"N

1S

43°56'0"N

HILL CITY VFD

SLATE CREEK RIM RD

SIX MILLER RD

LONG DRAW RD

WILLIAMS DRAW RD

691.1C

612.1C

612.1A

691.1A

691.1B

301.1M

301.1R

301.1T

301.1I

769

656

656.1A

297.3C

301.1U

693



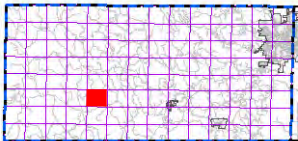
1:24,000
NAD83



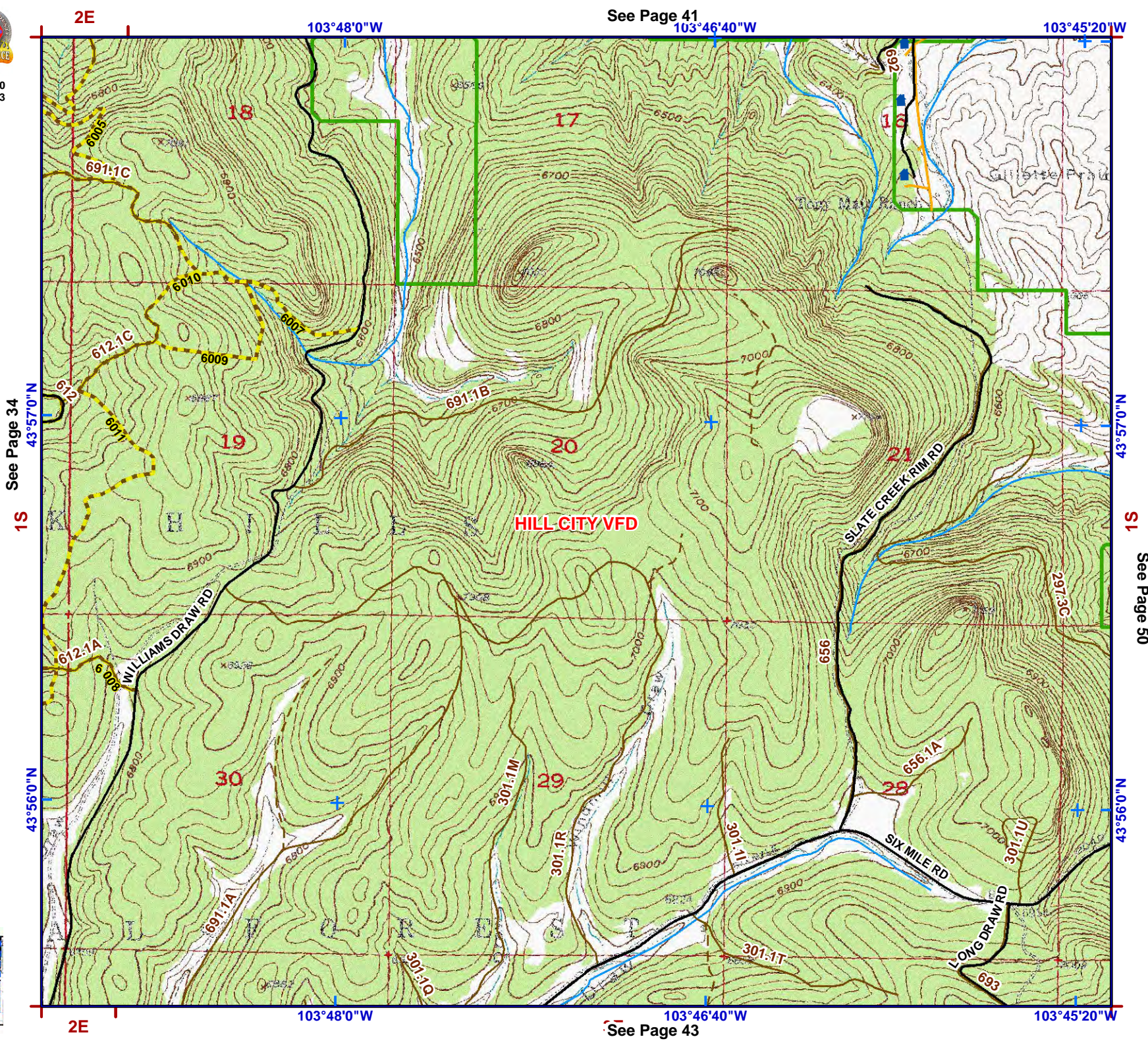
Legend

- Structure
- Water Source**
- Hydrant Type**
- Creek or Open Dam
- Hydrant or Piped Fitting
- Pump House or Well Head
- Reservoir / Tank
- Critical Infrastructure**
- Radar Tower
- Church Facility
- Communication Tower
- Community Club Facility
- Electrical Substation Facility
- Historic Locations
- Industrial Facility
- Phone Company Switch Facility
- Private Business
- Private Campgrounds
- Fire Station
- PC Roads**
- Interstate
- Paved
- Gravel
- USFS Roads**
- System
- Non System
- USFS Motorized Trails
- USFS Recreation Trails
- Utility Line
- Stream
- County Boundary
- Fire Districts
- Municipality
- Land Ownership**
- Indian Lands or Reservations
- Military or Corps of Engineers
- National Forest Lands
- National Grasslands (USFS)
- National Park Service
- Private Lands
- Public Lands (BLM)
- State Lands

0 1,000 2,000 Feet



index map



See Page 41

See Page 34

See Page 50

See Page 43



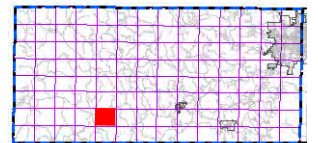
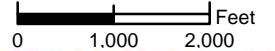
1:24,000
NAD83



Legend

- Structure
- Water Source**
- Hydrant Type**
- Creek or Open Dam
- Hydrant or Piped Fitting
- PS Pump House or Well Head
- Reservoir / Tank
- Critical Infrastructure**
- R Radar Tower
- Church Facility
- Communication Tower
- Community Club Facility
- Electrical Substation Facility
- HS Historic Locations
- Industrial Facility
- Phone Company Switch Facility
- Private Business
- Private Campgrounds
- Fire Station
- PC Roads**
- Interstate
- Paved
- Gravel
- USFS Roads**
- System
- Non System
- USFS Motorized Trails
- USFS Recreation Trails
- Utility Line
- Stream
- County Boundary
- Fire Districts
- Municipality
- Land Ownership**
- Indian Lands or Reservations
- Military or Corps of Engineers
- National Forest Lands
- National Grasslands (USFS)
- National Park Service
- Private Lands
- Public Lands (BLM)
- State Lands

See Page 51



index map



HILL CITY VFD

See Page 42

See Page 44

2E 103°48'0"W 103°46'40"W 103°45'20"W

1S 43°55'0"N

2S 43°54'0"N

See Page 35

See Page 42

See Page 44

See Page 51



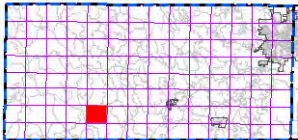
1:24,000
NAD83



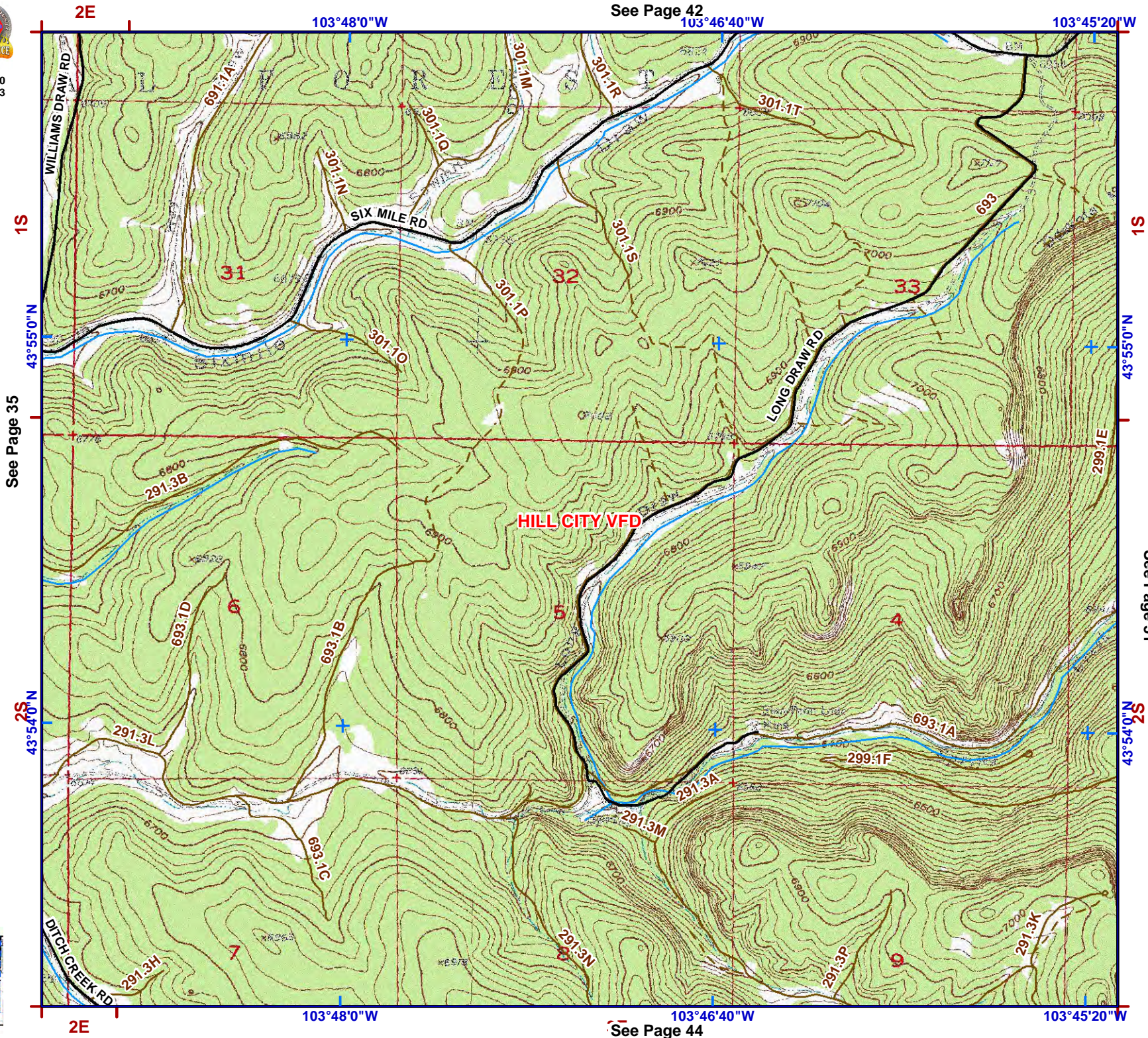
Legend

- Structure
- Water Source**
- Hydrant Type**
- Creek or Open Dam
- Hydrant or Piped Fitting
- Pump House or Well Head
- Reservoir / Tank
- Critical Infrastructure**
- Radar Tower
- Church Facility
- Communication Tower
- Community Club Facility
- Electrical Substation Facility
- Historic Locations
- Industrial Facility
- Phone Company Switch Facility
- Private Business
- Private Campgrounds
- Fire Station
- PC Roads**
- Interstate
- Paved
- Gravel
- USFS Roads**
- System
- Non System
- USFS Motorized Trails
- USFS Recreation Trails
- Utility Line
- Stream
- County Boundary
- Fire Districts
- Municipality
- Land Ownership**
- Indian Lands or Reservations
- Military or Corps of Engineers
- National Forest Lands
- National Grasslands (USFS)
- National Park Service
- Private Lands
- Public Lands (BLM)
- State Lands

0 1,000 2,000 Feet



index map



See Page 42

See Page 35

See Page 51

See Page 44



1:24,000
NAD83



2E

103°48'0"W

103°46'40"W

103°45'20"W

43°53'0"N

43°53'0"N

See Page 36

2S

43°52'0"N

2S

See Page 52

43°52'0"N

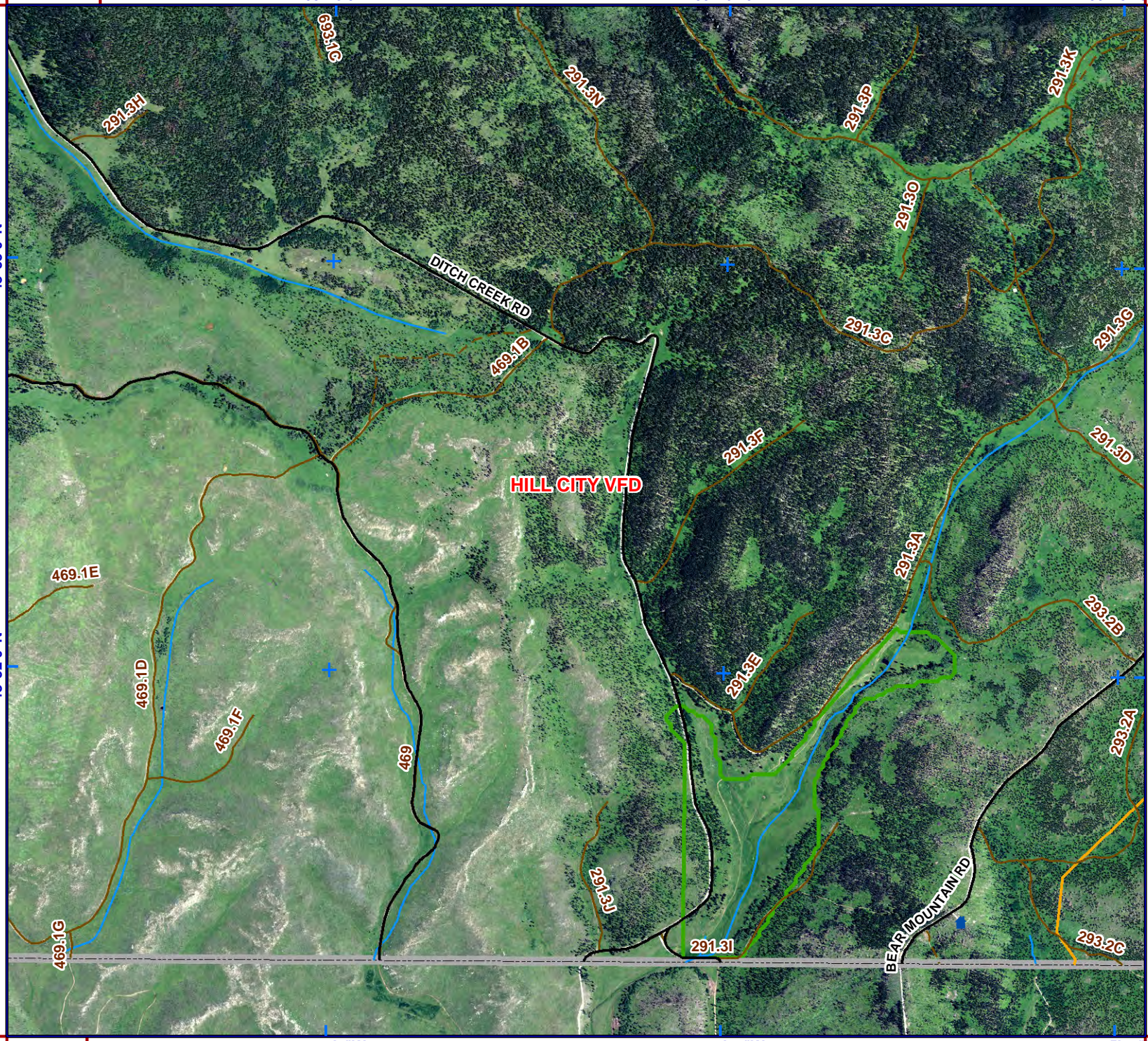
2E

103°48'0"W

3E

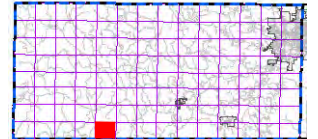
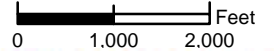
103°46'40"W

103°45'20"W



Legend

- Structure
- Water Source**
- Hydrant Type**
 - Creek or Open Dam
 - Hydrant or Piped Fitting
 - PS Pump House or Well Head
 - Reservoir / Tank
- Critical Infrastructure**
 - Radar Tower
 - Church Facility
 - Communication Tower
 - Community Club Facility
 - Electrical Substation Facility
 - Historic Locations
 - Industrial Facility
 - Phone Company Switch Facility
 - Private Business
 - Private Campgrounds
 - Fire Station
- PC Roads**
 - Interstate
 - Paved
 - Gravel
- USFS Roads**
 - System
 - Non System
 - USFS Motorized Trails
 - USFS Recreation Trails
 - Utility Line
 - Stream
- County Boundary**
- Fire Districts**
- Municipality**
- Land Ownership**
 - Indian Lands or Reservations
 - Military or Corps of Engineers
 - National Forest Lands
 - National Grasslands (USFS)
 - National Park Service
 - Private Lands
 - Public Lands (BLM)
 - State Lands



index map



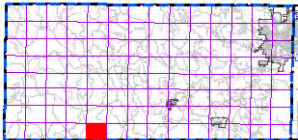
1:24,000
NAD83



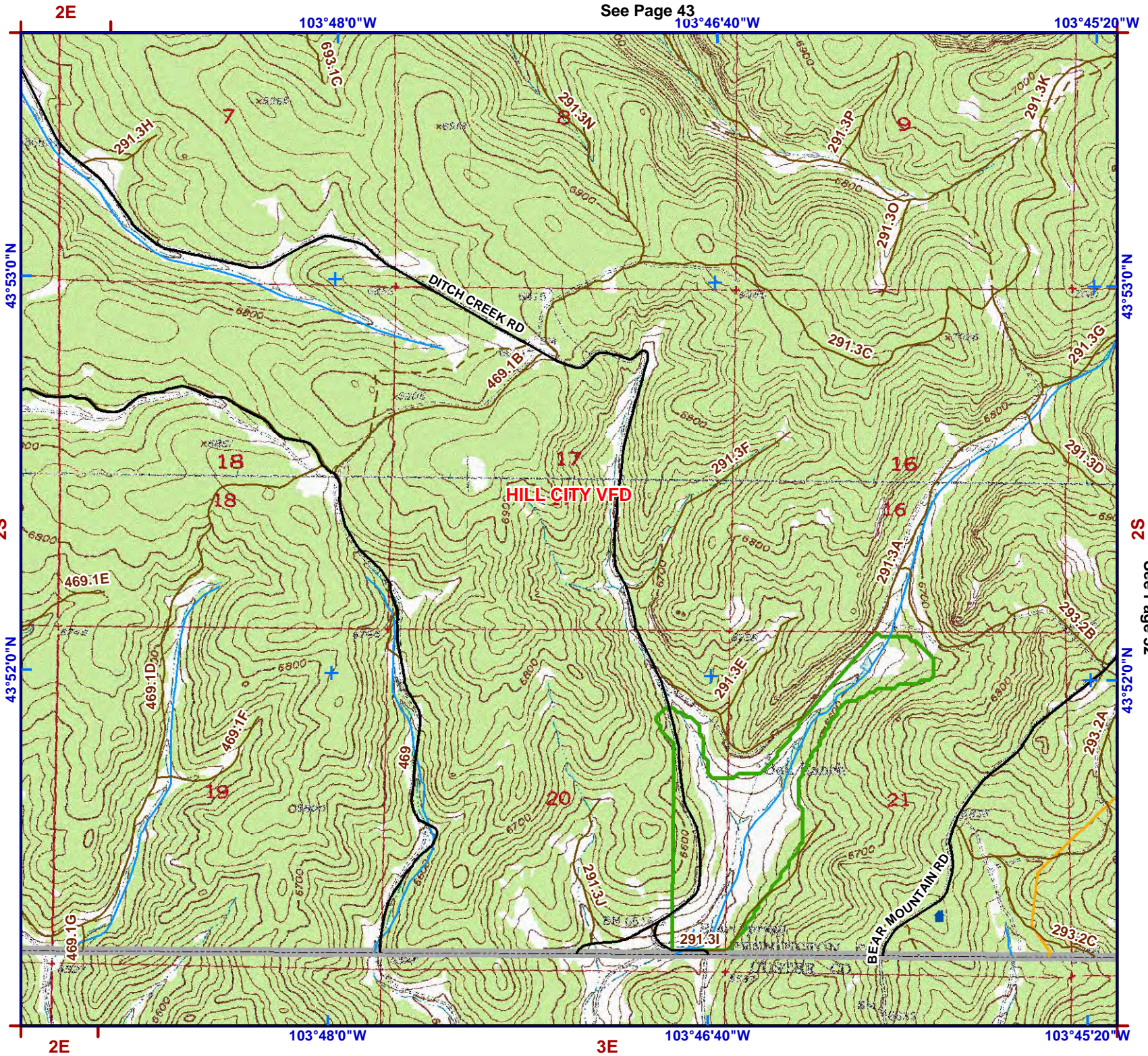
Legend

- Structure
- Water Source**
- Hydrant Type**
- Creek or Open Dam
- Hydrant or Piped Fitting
- Pump House or Well Head
- Reservoir / Tank
- Critical Infrastructure**
- Radar Tower
- Church Facility
- Communication Tower
- Community Club Facility
- Electrical Substation Facility
- Historic Locations
- Industrial Facility
- Phone Company Switch Facility
- Private Business
- Private Campgrounds
- Fire Station
- PC Roads**
- Interstate
- Paved
- Gravel
- USFS Roads**
- System
- Non System
- USFS Motorized Trails
- USFS Recreation Trails
- Utility Line
- Stream
- County Boundary
- Fire Districts
- Municipality
- Land Ownership**
- Indian Lands or Reservations
- Military or Corps of Engineers
- National Forest Lands
- National Grasslands (USFS)
- National Park Service
- Private Lands
- Public Lands (BLM)
- State Lands

0 1,000 2,000 Feet



index map



See Page 43

See Page 36

See Page 52

108°45'20"W

103°44'0"W

3E

103°42'40"W



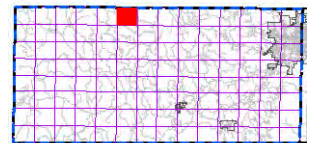
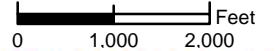
1:24,000
NAD83



Legend

- Structure
- Water Source**
- Hydrant Type**
- Creek or Open Dam
- Hydrant or Piped Fitting
- PS Pump House or Well Head
- Reservoir / Tank
- Critical Infrastructure**
- Radar Tower
- Church Facility
- Communication Tower
- Community Club Facility
- Electrical Substation Facility
- Historic Locations
- Industrial Facility
- Phone Company Switch Facility
- Private Business
- Private Campgrounds
- Fire Station
- PC Roads**
- Interstate
- Paved
- Gravel
- USFS Roads**
- System
- Non System
- USFS Motorized Trails
- USFS Recreation Trails
- Utility Line
- Stream
- County Boundary
- Fire Districts
- Municipality
- Land Ownership**
- Indian Lands or Reservations
- Military or Corps of Engineers
- National Forest Lands
- National Grasslands (USFS)
- National Park Service
- Private Lands
- Public Lands (BLM)
- State Lands

See Page 53



index map

See Page 37

2N

44°7'0"N

103°45'20"W

103°44'0"W

3E

See Page 46

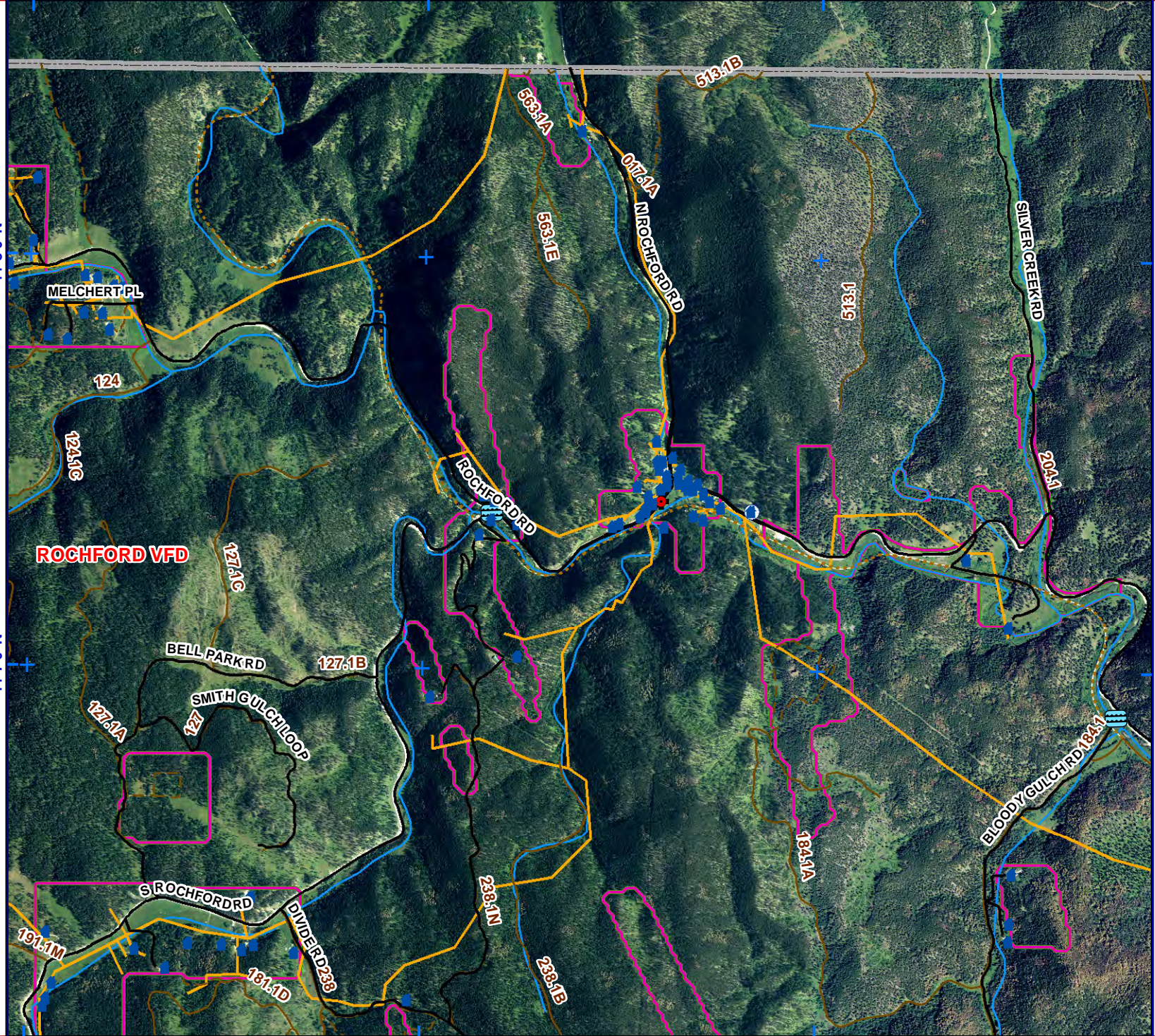
103°42'40"W

4E

44°8'0"N

2N

44°7'0"N





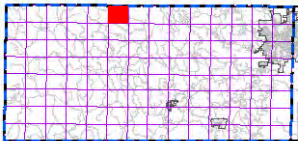
1:24,000
NAD83



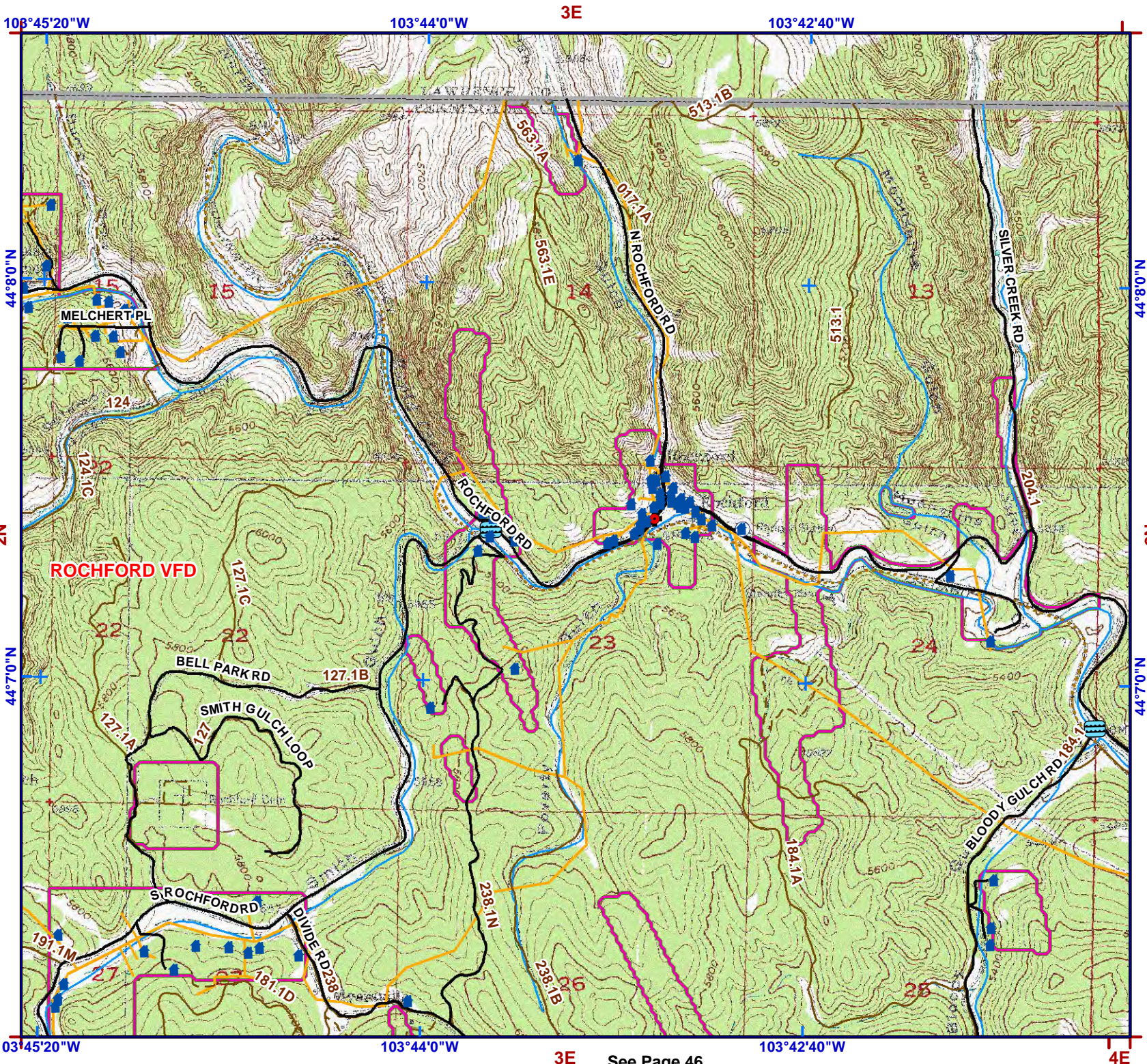
Legend

- Structure
- Water Source**
- Hydrant Type**
- Creek or Open Dam
- Hydrant or Piped Fitting
- Pump House or Well Head
- Reservoir / Tank
- Critical Infrastructure**
- Radar Tower
- Church Facility
- Communication Tower
- Community Club Facility
- Electrical Substation Facility
- (HS) Historic Locations
- Industrial Facility
- Phone Company Switch Facility
- Private Business
- Private Campgrounds
- (F) Fire Station
- PC Roads**
- Interstate
- Paved
- Gravel
- USFS Roads**
- System
- Non System
- USFS Motorized Trails
- USFS Recreation Trails
- Utility Line
- Stream
- County Boundary
- Fire Districts
- Municipality
- Land Ownership**
- Indian Lands or Reservations
- Military or Corps of Engineers
- National Forest Lands
- National Grasslands (USFS)
- National Park Service
- Private Lands
- Public Lands (BLM)
- State Lands

0 1,000 2,000 Feet



index map



See Page 37

2N

44°7'0"N

103°45'20"W

103°44'0"W

3E

See Page 46

103°42'40"W

4E

44°8'0"N

2N

See Page 53

44°7'0"N

103°45'20"W

103°44'0"W

3E See Page 45

103°42'40"W



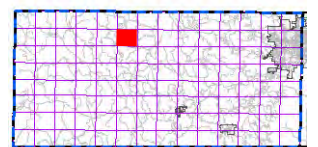
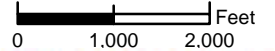
1:24,000
NAD83



Legend

- Structure
- Water Source**
- Hydrant Type**
- Creek or Open Dam
- Hydrant or Piped Fitting
- PS Pump House or Well Head
- Reservoir / Tank
- Critical Infrastructure**
- Radar Tower
- Church Facility
- Communication Tower
- Community Club Facility
- Electrical Substation Facility
- Historic Locations
- Industrial Facility
- Phone Company Switch Facility
- Private Business
- Private Campgrounds
- Fire Station
- PC Roads**
- Interstate
- Paved
- Gravel
- USFS Roads**
- System
- Non System
- USFS Motorized Trails
- USFS Recreation Trails
- Utility Line
- Stream
- County Boundary
- Fire Districts
- Municipality
- Land Ownership**
- Indian Lands or Reservations
- Military or Corps of Engineers
- National Forest Lands
- National Grasslands (USFS)
- National Park Service
- Private Lands
- Public Lands (BLM)
- State Lands

See Page 54



index map

2N

See Page 38

44°50"N

1N

44°40"N

103°45'20"W

103°44'0"W

3E See Page 47

103°42'40"W

4E

2N

44°50"N

1N

44°40"N

191.1M

181.1D

ROCHFORD VFD

181.1G

181

SEVEN HILLS RD

GOLDEN WEST RD

181.1E

181.1F

181.1A

181.1B

181.1C

181.1A

181.1B

181.1C

181.1D

181.1E

181.1F

181.1G

181.1H

181.1I

181.1J

181.1K

CASTLE PEAK RD

187.2K

187.2J

187.2H

HILL CITY VFD

238.1M

238.1L

238.1K

BLOODY GUL CH RD

181.1

DIVIDER RD

181.1A

238.1N

238.1E

238.1G

238.1A

238.1F

238.1D

238.1E

181.1A

See Page 38

See Page 54

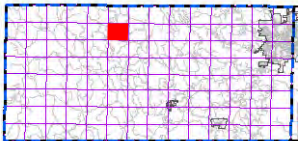
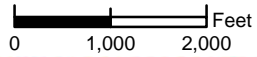


1:24,000
NAD83

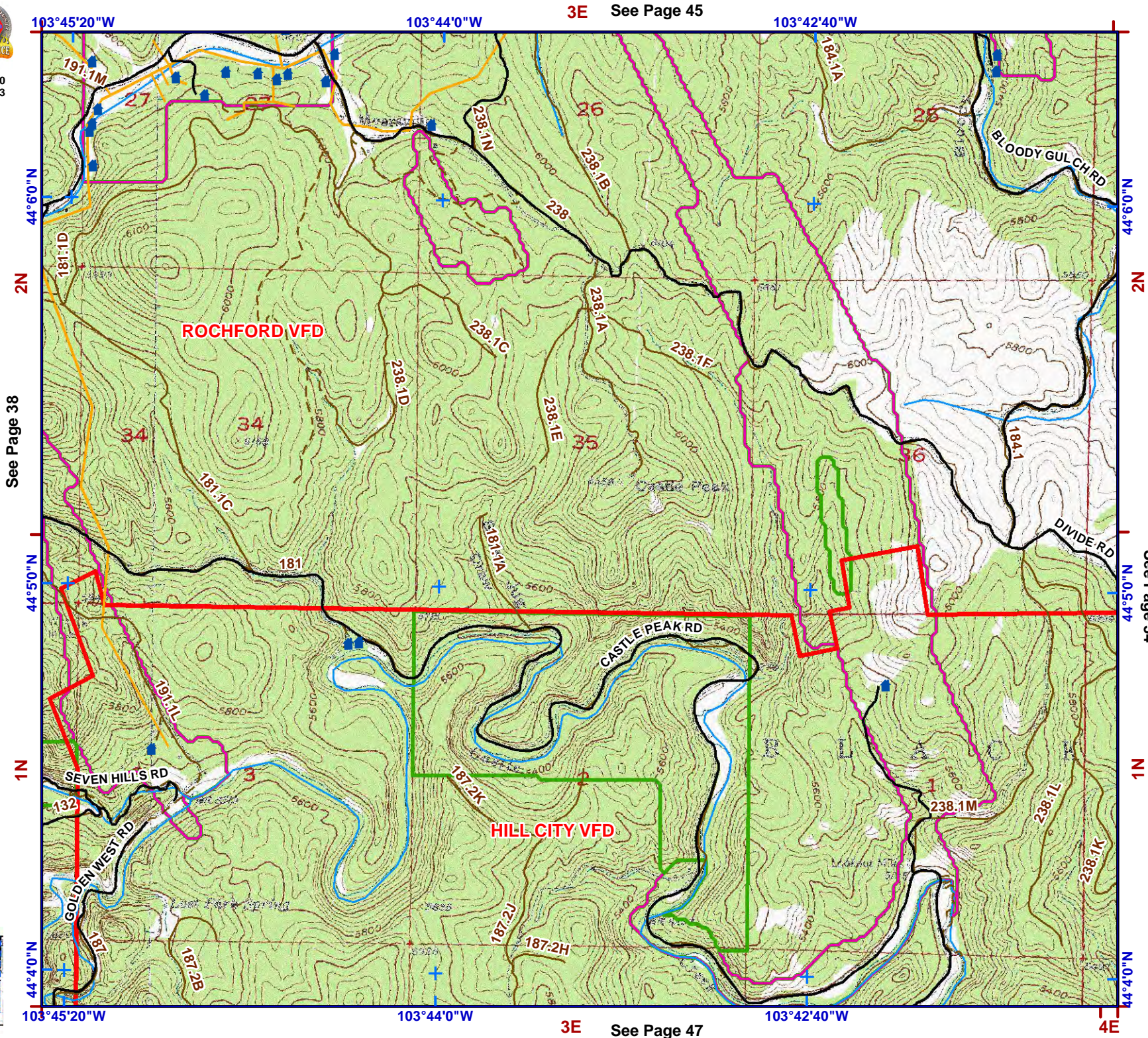


Legend

- Structure
- Water Source**
- Hydrant Type**
- Creek or Open Dam
- Hydrant or Piped Fitting
- Pump House or Well Head
- Reservoir / Tank
- Critical Infrastructure**
- Radar Tower
- Church Facility
- Communication Tower
- Community Club Facility
- Electrical Substation Facility
- Historic Locations
- Industrial Facility
- Phone Company Switch Facility
- Private Business
- Private Campgrounds
- Fire Station
- PC Roads**
- Interstate
- Paved
- Gravel
- USFS Roads**
- System
- Non System
- USFS Motorized Trails
- USFS Recreation Trails
- Utility Line
- Stream
- County Boundary
- Fire Districts
- Municipality
- Land Ownership**
- Indian Lands or Reservations
- Military or Corps of Engineers
- National Forest Lands
- National Grasslands (USFS)
- National Park Service
- Private Lands
- Public Lands (BLM)
- State Lands



index map



3E See Page 45

2N
See Page 38

2N

See Page 54

3E See Page 47

4E

103°45'20"W

103°44'0"W

3E See Page 46

103°42'40"W

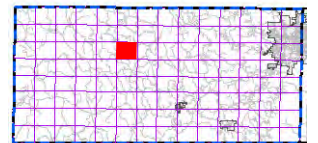
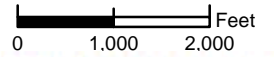


1:24,000
NAD83



Legend

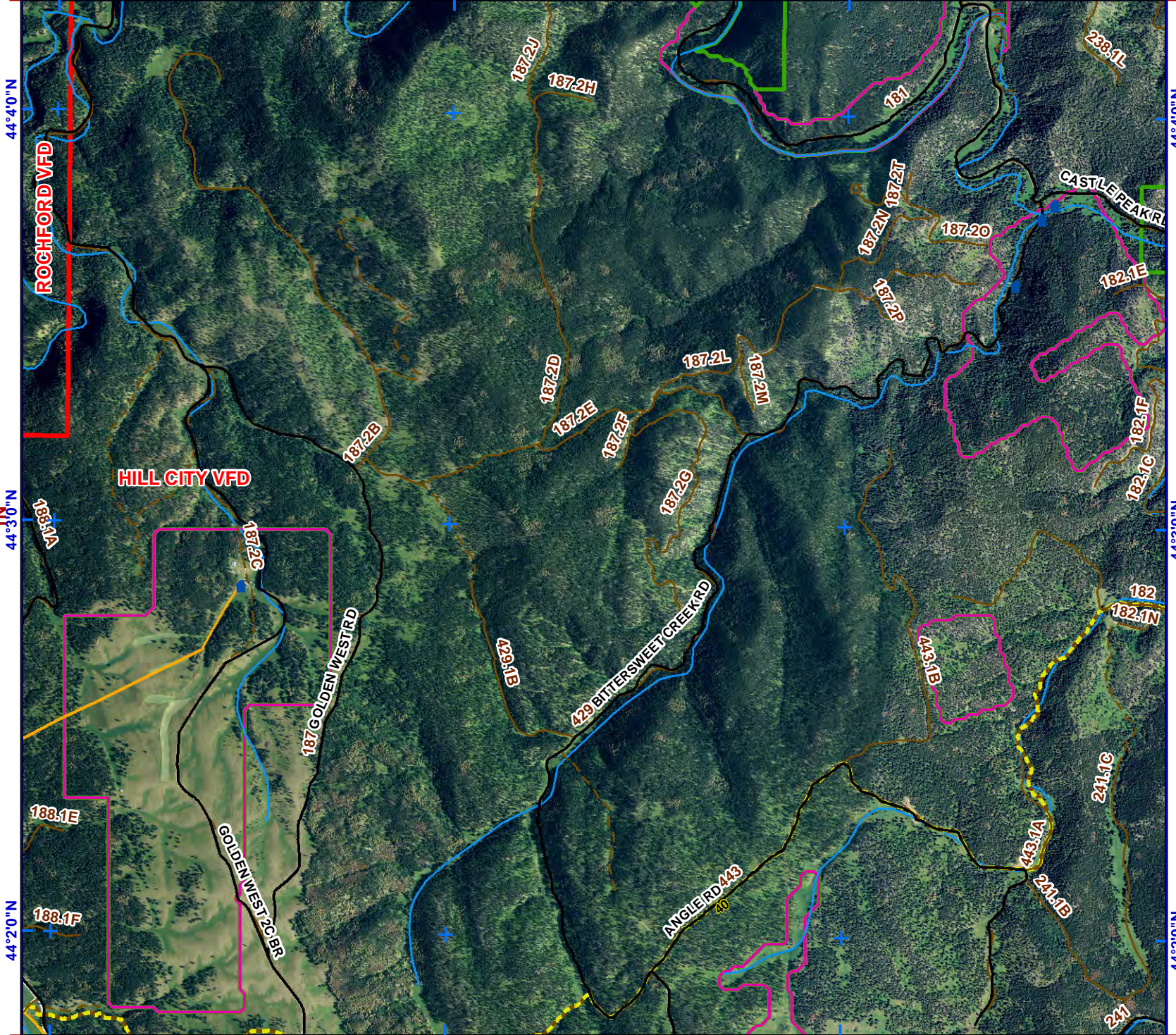
- Structure
- Water Source**
- Hydrant Type**
- Creek or Open Dam
- Hydrant or Piped Fitting
- PS Pump House or Well Head
- Reservoir / Tank
- Critical Infrastructure**
- Radar Tower
- Church Facility
- Communication Tower
- Community Club Facility
- Electrical Substation Facility
- HS Historic Locations
- Industrial Facility
- Phone Company Switch Facility
- Private Business
- Private Campgrounds
- Fire Station
- PC Roads**
- Interstate
- Paved
- Gravel
- USFS Roads**
- System
- Non System
- USFS Motorized Trails
- USFS Recreation Trails
- Utility Line
- Stream
- County Boundary
- Fire Districts
- Municipality
- Land Ownership**
- Indian Lands or Reservations
- Military or Corps of Engineers
- National Forest Lands
- National Grasslands (USFS)
- National Park Service
- Private Lands
- Public Lands (BLM)
- State Lands



index map

See Page 39

See Page 55



103°45'20"W

103°44'0"W

3E See Page 48

103°42'40"W

4E

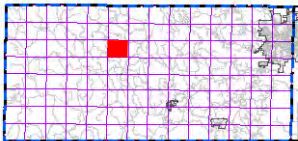
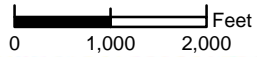


1:24,000
NAD83

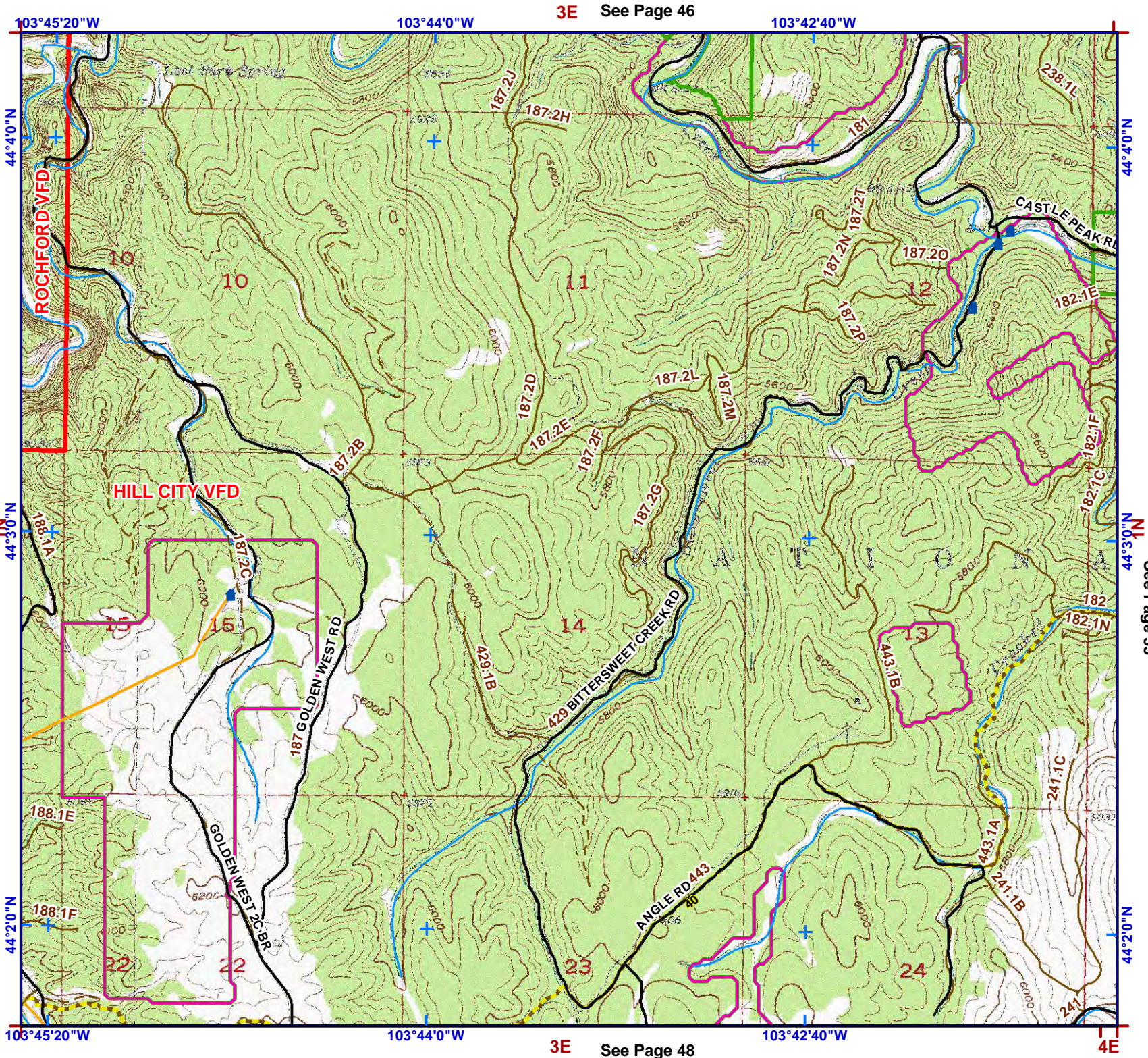


Legend

- Structure
- Water Source**
- Hydrant Type**
- Creek or Open Dam
- Hydrant or Piped Fitting
- Pump House or Well Head
- Reservoir / Tank
- Critical Infrastructure**
- Radar Tower
- Church Facility
- Communication Tower
- Community Club Facility
- Electrical Substation Facility
- Historic Locations
- Industrial Facility
- Phone Company Switch Facility
- Private Business
- Private Campgrounds
- Fire Station
- PC Roads**
- Interstate
- Paved
- Gravel
- USFS Roads**
- System
- Non System
- USFS Motorized Trails
- USFS Recreation Trails
- Utility Line
- Stream
- County Boundary
- Fire Districts
- Municipality
- Land Ownership**
- Indian Lands or Reservations
- Military or Corps of Engineers
- National Forest Lands
- National Grasslands (USFS)
- National Park Service
- Private Lands
- Public Lands (BLM)
- State Lands



index map



See Page 39

44°2'0"N

103°45'20"W

103°44'0"W

3E See Page 48

103°42'40"W

4E

See Page 55

44°2'0"N

44°3'0"N

44°4'0"N

103°42'40"W

3E See Page 46

103°44'0"W

103°45'20"W



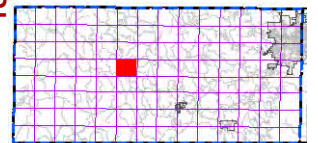
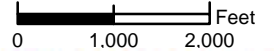
1:24,000
NAD83



Legend

- Structure
- Water Source**
- Hydrant Type**
- Creek or Open Dam
- Hydrant or Piped Fitting
- Pump House or Well Head
- Reservoir / Tank
- Critical Infrastructure**
- Radar Tower
- Church Facility
- Communication Tower
- Community Club Facility
- Electrical Substation Facility
- Historic Locations
- Industrial Facility
- Phone Company Switch Facility
- Private Business
- Private Campgrounds
- Fire Station
- PC Roads**
- Interstate
- Paved
- Gravel
- USFS Roads**
- System
- Non System
- USFS Motorized Trails
- USFS Recreation Trails
- Utility Line
- Stream
- County Boundary
- Fire Districts
- Municipality
- Land Ownership**
- Indian Lands or Reservations
- Military or Corps of Engineers
- National Forest Lands
- National Grasslands (USFS)
- National Park Service
- Private Lands
- Public Lands (BLM)
- State Lands

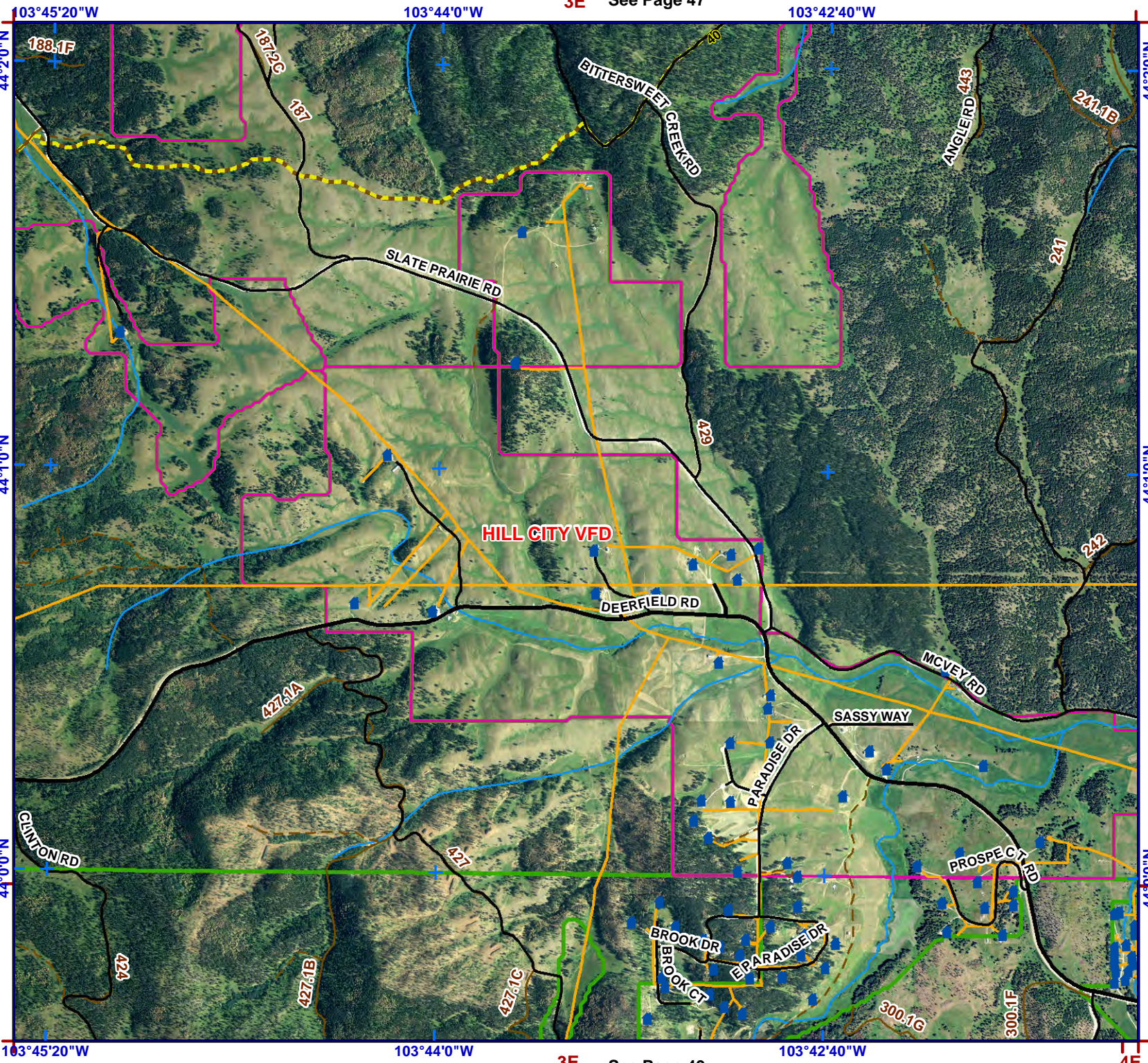
See Page 56



index map

See Page 40

1S



103°45'20"W

103°44'0"W

103°42'40"W

44°2'0"N

44°1'0"N

44°0'0"N

103°45'20"W

103°44'0"W

103°42'40"W

44°2'0"N

44°1'0"N

44°0'0"N



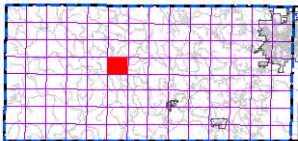
1:24,000
NAD83



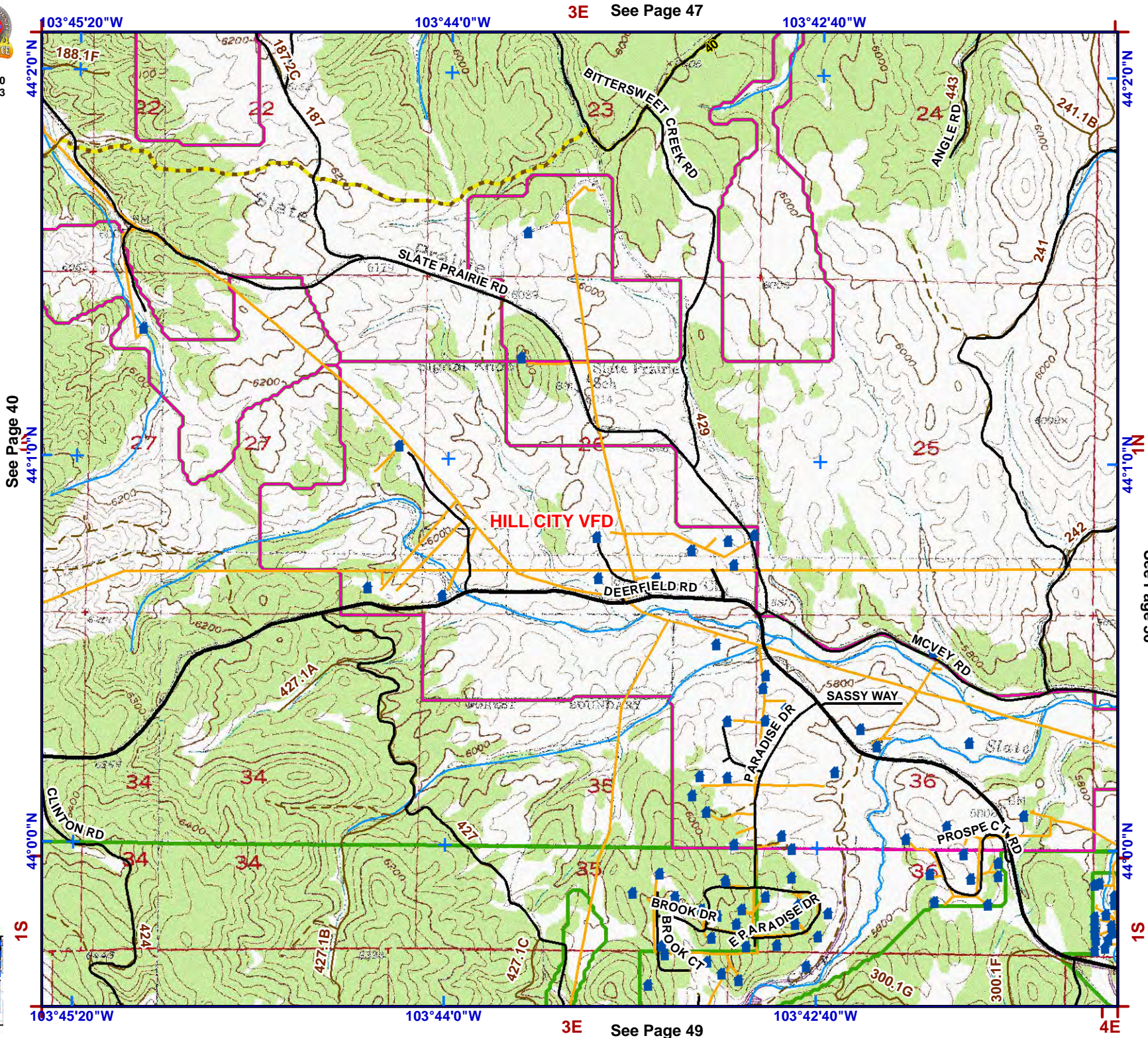
Legend

- Structure
- Water Source**
- Hydrant Type**
- Creek or Open Dam
- Hydrant or Piped Fitting
- Pump House or Well Head
- Reservoir / Tank
- Critical Infrastructure**
- Radar Tower
- Church Facility
- Communication Tower
- Community Club Facility
- Electrical Substation Facility
- Historic Locations
- Industrial Facility
- Phone Company Switch Facility
- Private Business
- Private Campgrounds
- Fire Station
- PC Roads**
- Interstate
- Paved
- Gravel
- USFS Roads**
- System
- Non System
- USFS Motorized Trails
- USFS Recreation Trails
- Utility Line
- Stream
- County Boundary
- Fire Districts
- Municipality
- Land Ownership**
- Indian Lands or Reservations
- Military or Corps of Engineers
- National Forest Lands
- National Grasslands (USFS)
- National Park Service
- Private Lands
- Public Lands (BLM)
- State Lands

0 1,000 2,000 Feet



index map



3E See Page 47

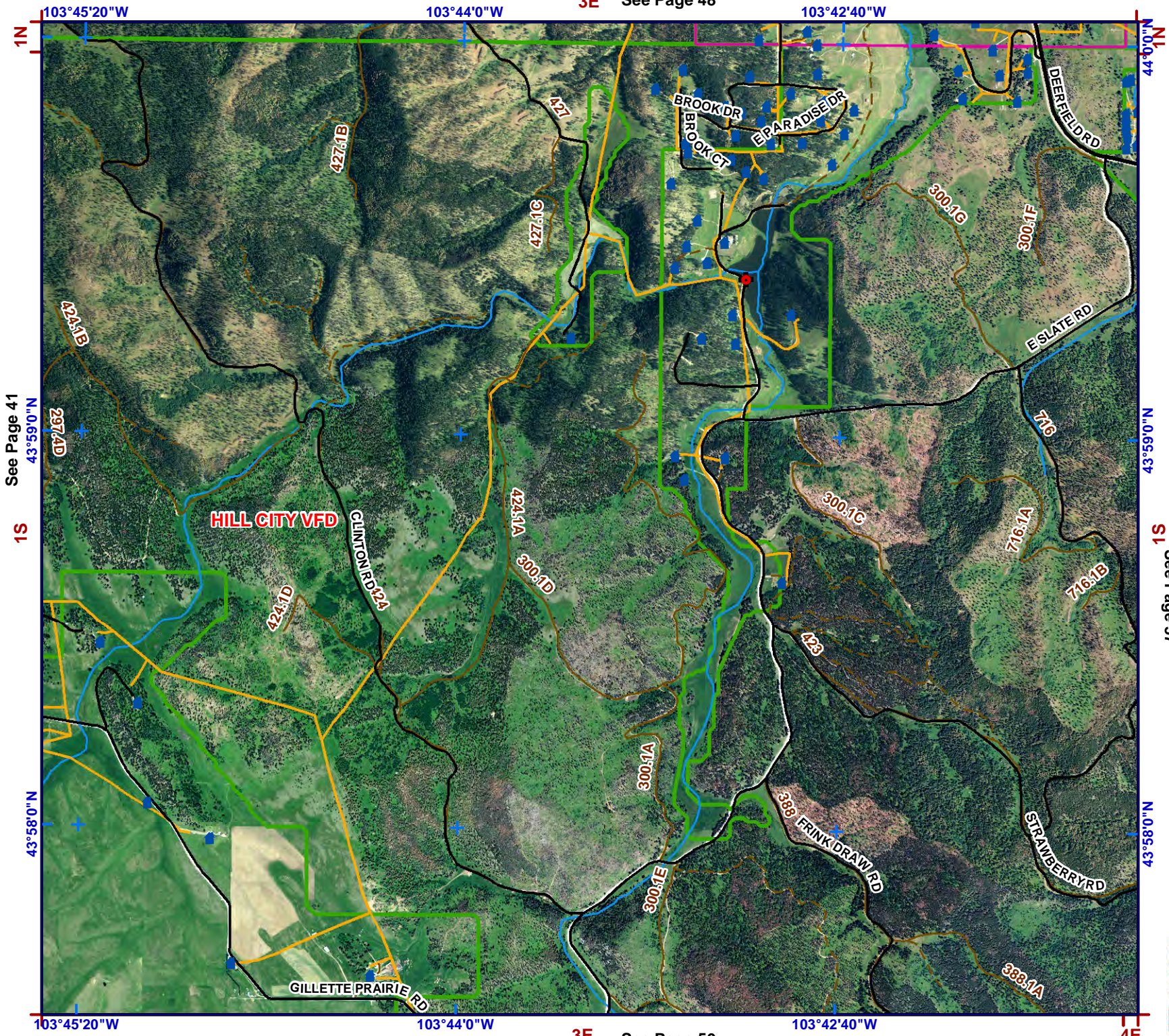
3E See Page 49

See Page 40

See Page 56



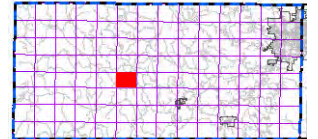
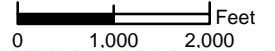
1:24,000
NAD83



Legend

- Structure
- Water Source**
- Hydrant Type**
- Creek or Open Dam
- Hydrant or Piped Fitting
- Pump House or Well Head
- Reservoir / Tank
- Critical Infrastructure**
- Radar Tower
- Church Facility
- Communication Tower
- Community Club Facility
- Electrical Substation Facility
- Historic Locations
- Industrial Facility
- Phone Company Switch Facility
- Private Business
- Private Campgrounds
- Fire Station
- PC Roads**
- Interstate
- Paved
- Gravel
- USFS Roads**
- System
- Non System
- USFS Motorized Trails
- USFS Recreation Trails
- Utility Line
- Stream
- County Boundary
- Fire Districts
- Municipality
- Land Ownership**
- Indian Lands or Reservations
- Military or Corps of Engineers
- National Forest Lands
- National Grasslands (USFS)
- National Park Service
- Private Lands
- Public Lands (BLM)
- State Lands

S1 See Page 57



index map

See Page 41

1S

103°45'20"W

103°44'0"W

103°44'0"W

103°42'40"W

103°42'40"W

11N

4E



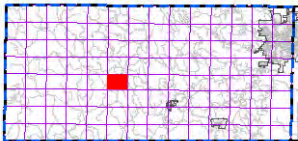
1:24,000
NAD83



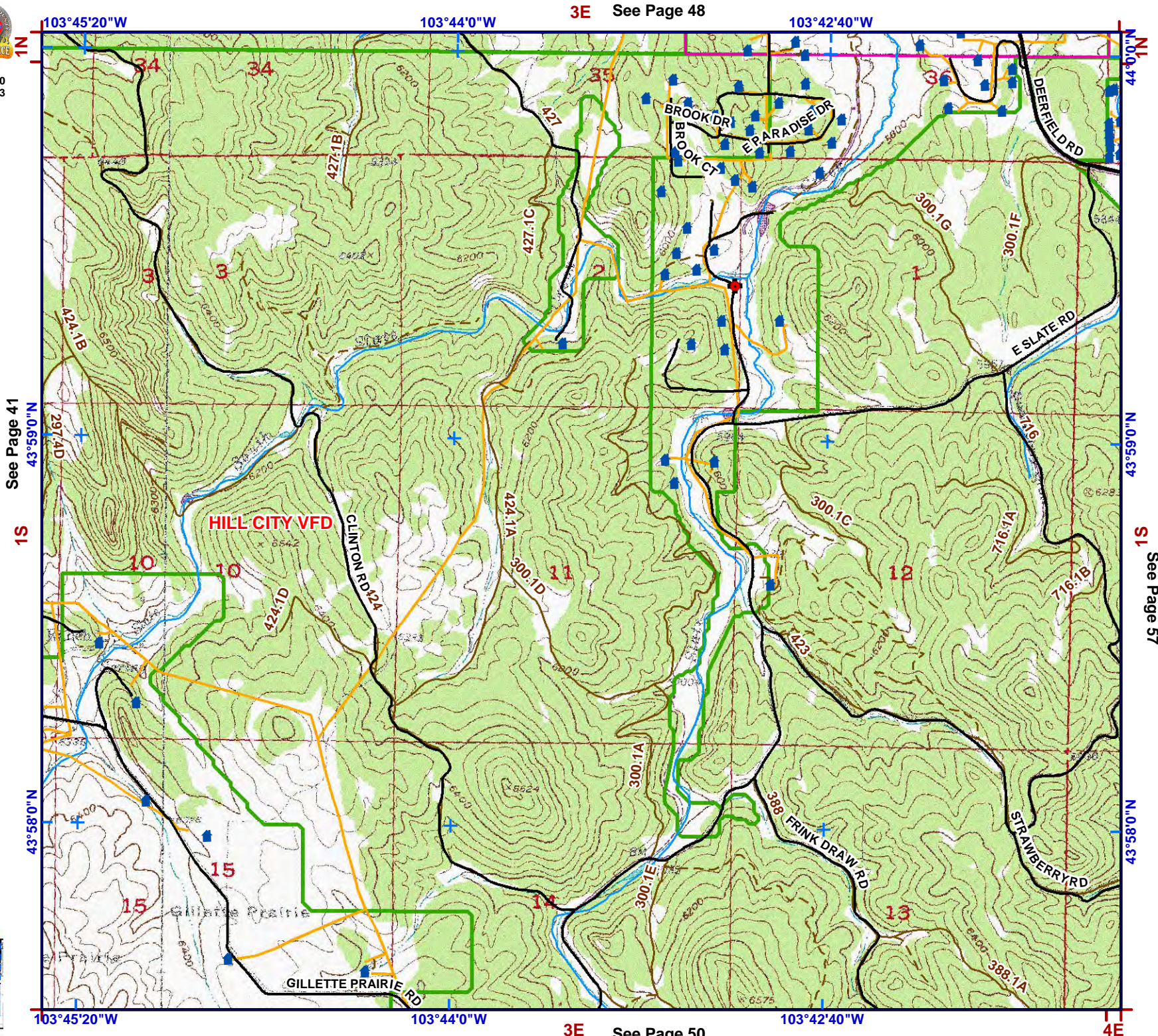
Legend

- Structure
- Water Source
- Hydrant Type
 - Creek or Open Dam
 - Hydrant or Piped Fitting
 - Pump House or Well Head
 - Reservoir / Tank
- Critical Infrastructure
 - Radar Tower
 - Church Facility
 - Communication Tower
 - Community Club Facility
 - Electrical Substation Facility
- Historic Locations
- Industrial Facility
- Phone Company Switch Facility
- Private Business
- Private Campgrounds
- Fire Station
- PC Roads
 - Interstate
 - Paved
 - Gravel
- USFS Roads
 - System
 - Non System
 - USFS Motorized Trails
 - USFS Recreation Trails
 - Utility Line
 - Stream
 - County Boundary
 - Fire Districts
 - Municipality
- Land Ownership
 - Indian Lands or Reservations
 - Military or Corps of Engineers
 - National Forest Lands
 - National Grasslands (USFS)
 - National Park Service
 - Private Lands
 - Public Lands (BLM)
 - State Lands

0 1,000 2,000 Feet



index map

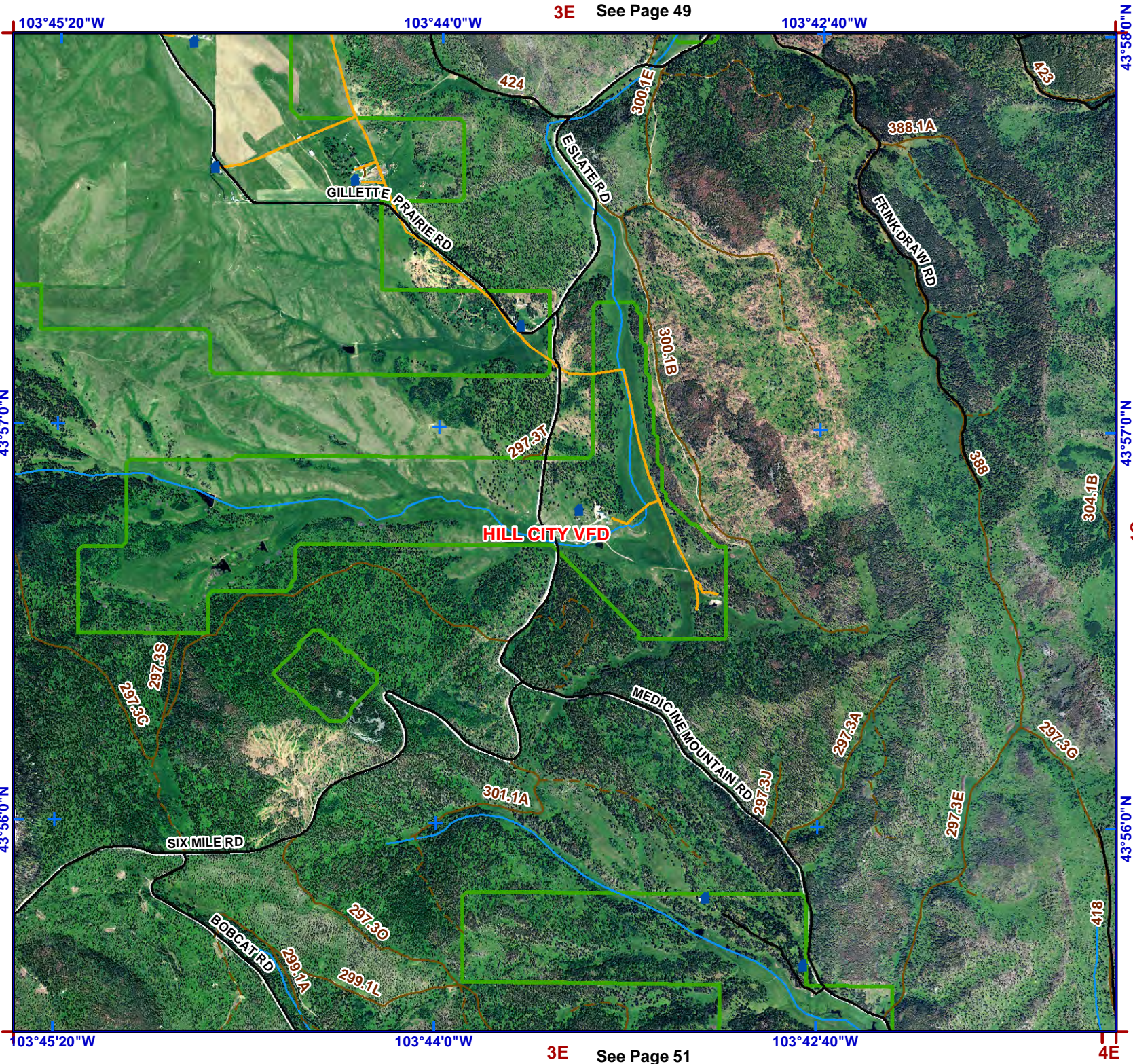


3E See Page 48

See Page 41

3E See Page 50

S1 See Page 57

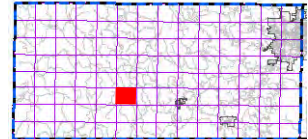
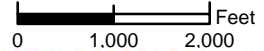


1:24,000
NAD83



Legend

- Structure
- Water Source**
- Hydrant Type**
- Creek or Open Dam
- Hydrant or Piped Fitting
- PS Pump House or Well Head
- Reservoir / Tank
- Critical Infrastructure**
- R Radar Tower
- Church Facility
- Communication Tower
- Community Club Facility
- Electrical Substation Facility
- HS Historic Locations
- Industrial Facility
- Phone Company Switch Facility
- Private Business
- Private Campgrounds
- Fire Station
- PC Roads**
- Interstate
- Paved
- Gravel
- USFS Roads**
- System
- Non System
- USFS Motorized Trails
- USFS Recreation Trails
- Utility Line
- Stream
- County Boundary
- Fire Districts
- Municipality
- Land Ownership**
- Indian Lands or Reservations
- Military or Corps of Engineers
- National Forest Lands
- National Grasslands (USFS)
- National Park Service
- Private Lands
- Public Lands (BLM)
- State Lands



index map

See Page 42

3E See Page 49

3E See Page 51

See Page 58

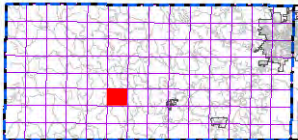
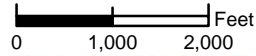


1:24,000
NAD83

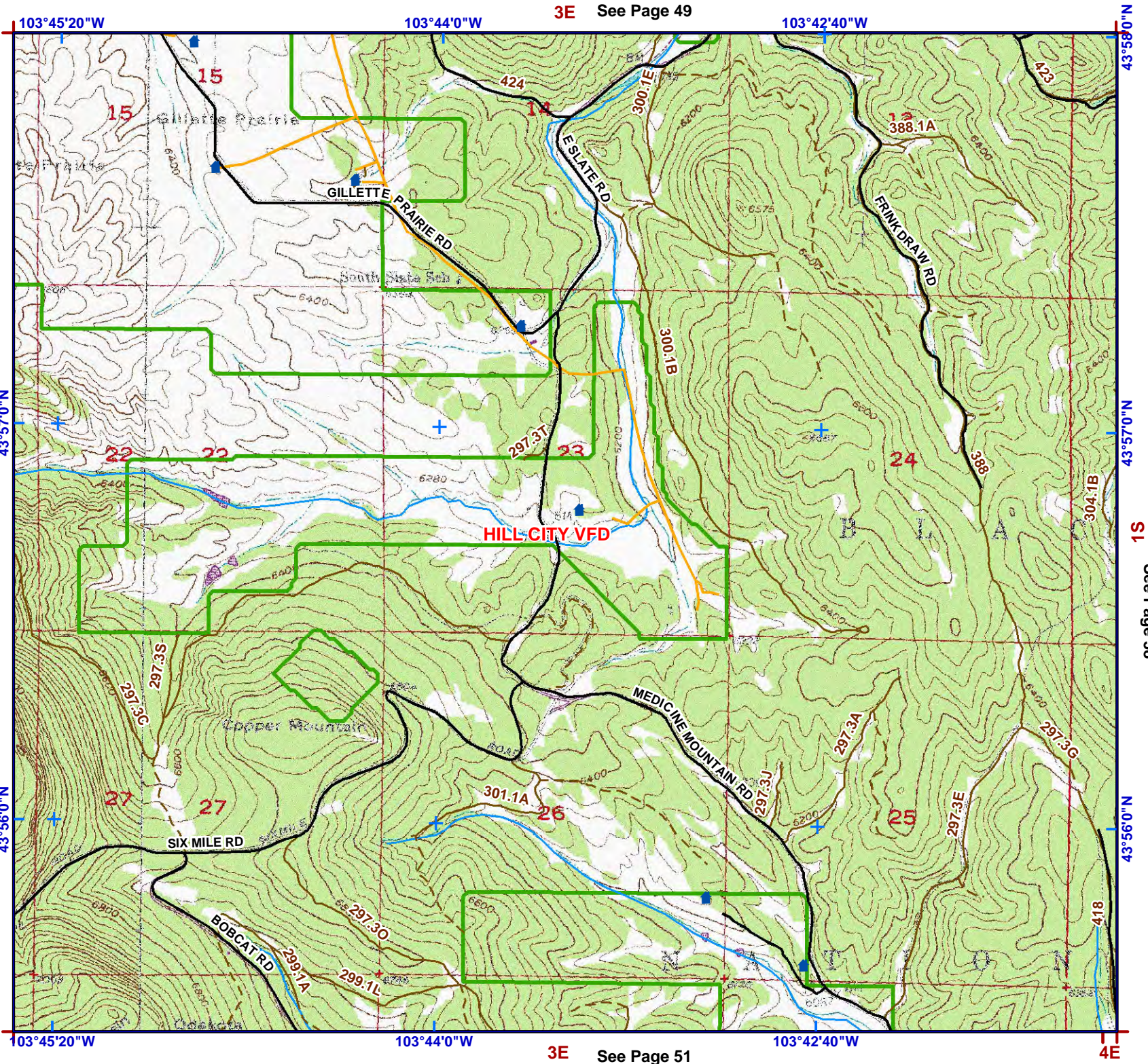


Legend

- Structure
- Water Source**
- Hydrant Type**
- Creek or Open Dam
- Hydrant or Piped Fitting
- Pump House or Well Head
- Reservoir / Tank
- Critical Infrastructure**
- Radar Tower
- Church Facility
- Communication Tower
- Community Club Facility
- Electrical Substation Facility
- (HS) Historic Locations
- Industrial Facility
- Phone Company Switch Facility
- Private Business
- Private Campgrounds
- (F) Fire Station
- PC Roads**
- Interstate
- Paved
- Gravel
- USFS Roads**
- System
- Non System
- USFS Motorized Trails
- USFS Recreation Trails
- Utility Line
- Stream
- County Boundary
- Fire Districts
- Municipality
- Land Ownership**
- Indian Lands or Reservations
- Military or Corps of Engineers
- National Forest Lands
- National Grasslands (USFS)
- National Park Service
- Private Lands
- Public Lands (BLM)
- State Lands



index map



3E See Page 49

1S See Page 42

1S See Page 58

3E See Page 51

4E



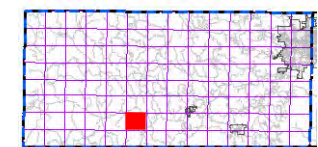
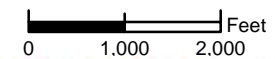
1:24,000
NAD83



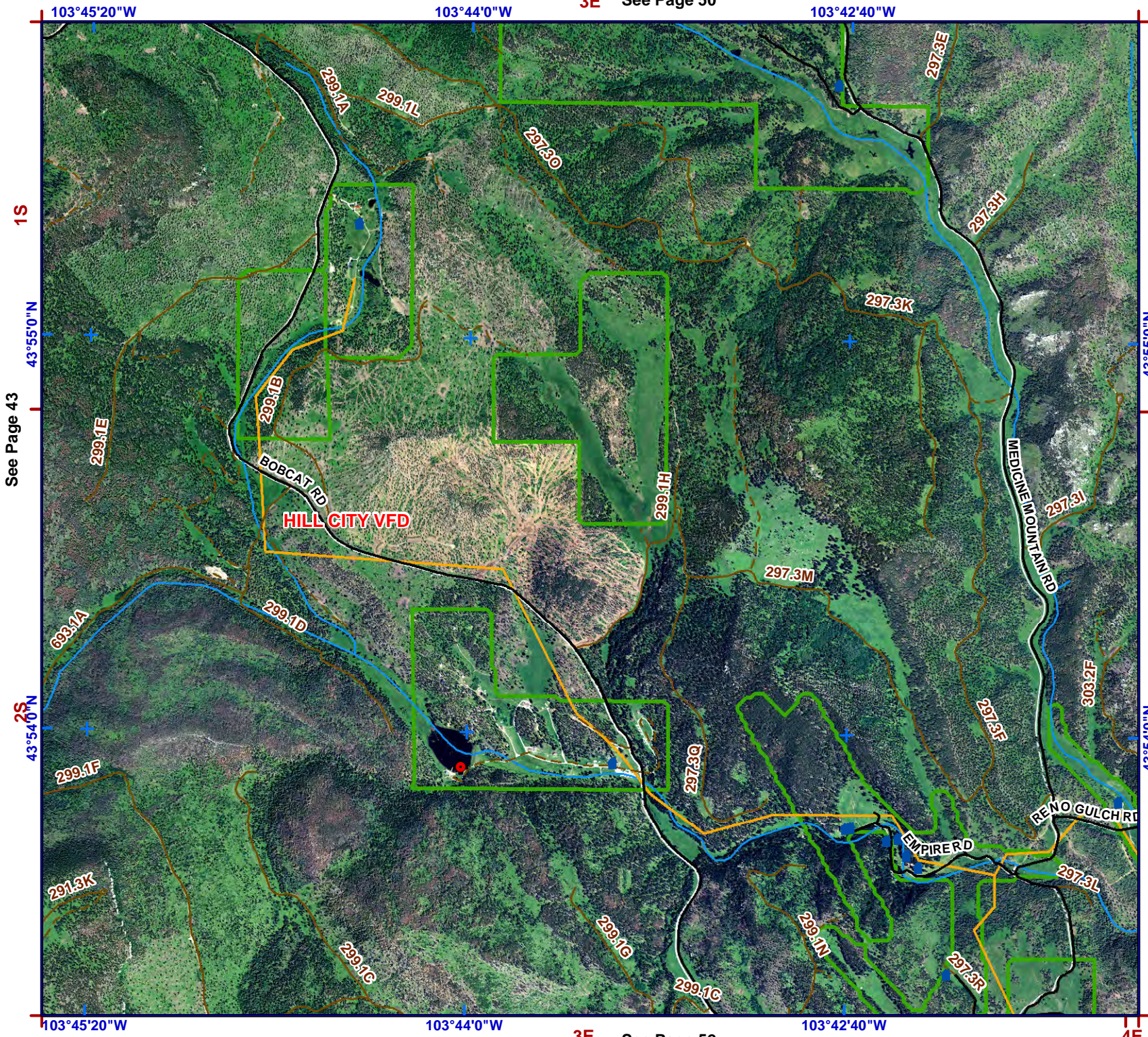
Legend

- Structure
- Water Source**
- Hydrant Type**
- Creek or Open Dam
- Hydrant or Piped Fitting
- Pump House or Well Head
- Reservoir / Tank
- Critical Infrastructure**
- Radar Tower
- Church Facility
- Communication Tower
- Community Club Facility
- Electrical Substation Facility
- Historic Locations
- Industrial Facility
- Phone Company Switch Facility
- Private Business
- Private Campgrounds
- Fire Station
- PC Roads**
- Interstate
- Paved
- Gravel
- USFS Roads**
- System
- Non System
- USFS Motorized Trails
- USFS Recreation Trails
- Utility Line
- Stream
- County Boundary
- Fire Districts
- Municipality
- Land Ownership**
- Indian Lands or Reservations
- Military or Corps of Engineers
- National Forest Lands
- National Grasslands (USFS)
- National Park Service
- Private Lands
- Public Lands (BLM)
- State Lands

See Page 59



index map



See Page 43

2S

1S

2S

103°45'20"W

103°44'0"W

103°42'40"W

103°45'20"W

103°44'0"W

103°42'40"W



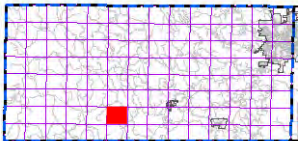
1:24,000
NAD83



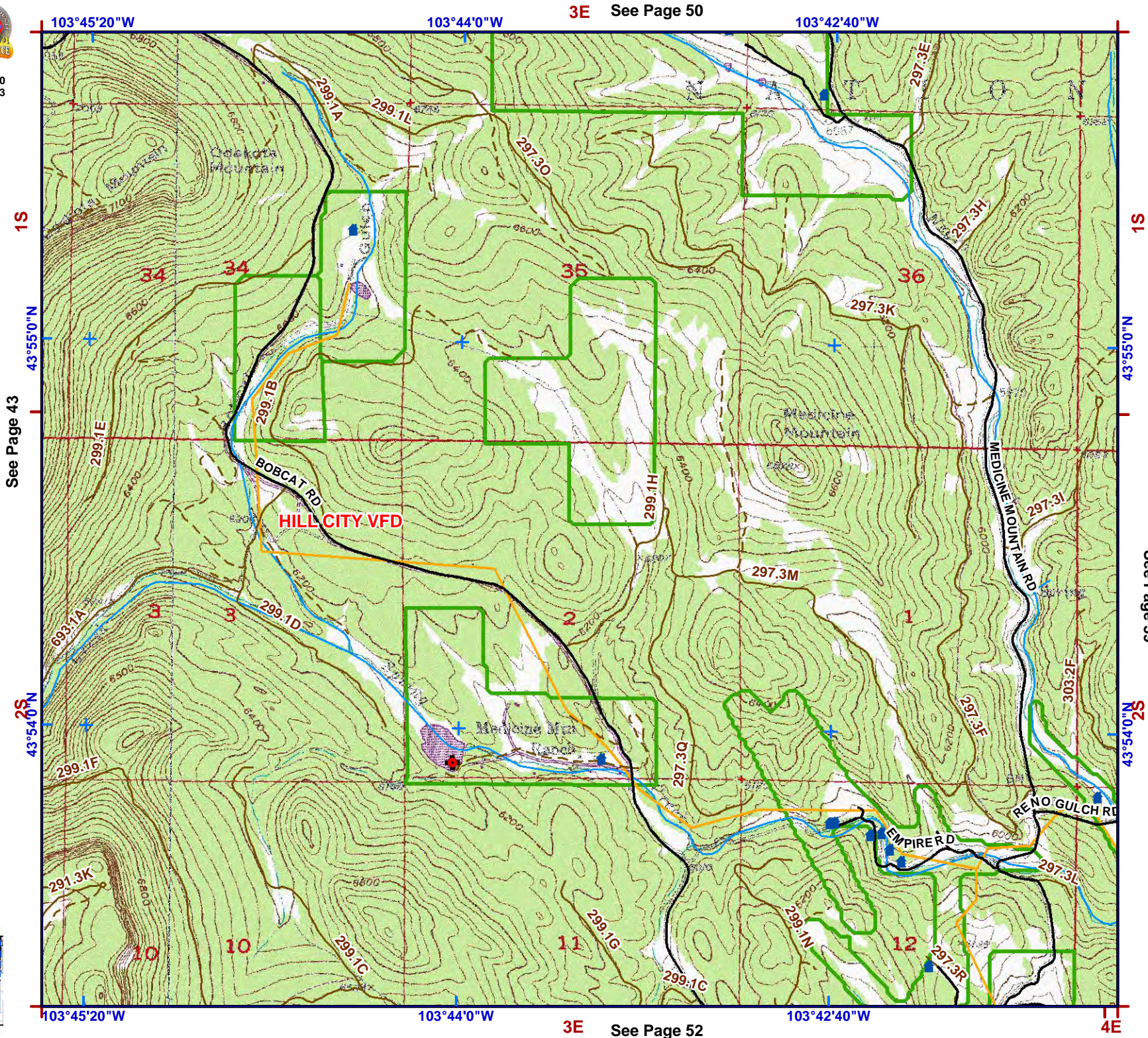
Legend

- Structure
- Water Source**
- Hydrant Type**
- Creek or Open Dam
- Hydrant or Piped Fitting
- Pump House or Well Head
- Reservoir / Tank
- Critical Infrastructure**
- Radar Tower
- Church Facility
- Communication Tower
- Community Club Facility
- Electrical Substation Facility
- Historic Locations
- Industrial Facility
- Phone Company Switch Facility
- Private Business
- Private Campgrounds
- Fire Station
- PC Roads**
- Interstate
- Paved
- Gravel
- USFS Roads**
- System
- Non System
- USFS Motorized Trails
- USFS Recreation Trails
- Utility Line
- Stream
- County Boundary
- Fire Districts
- Municipality
- Land Ownership**
- Indian Lands or Reservations
- Military or Corps of Engineers
- National Forest Lands
- National Grasslands (USFS)
- National Park Service
- Private Lands
- Public Lands (BLM)
- State Lands

0 1,000 2,000 Feet



index map



3E See Page 50

3E See Page 52

1S
43°55'0"N
See Page 43

1S
43°55'0"N
See Page 59

2S
43°54'0"N

2S
43°54'0"N

103°45'20"W

103°44'0"W

103°42'40"W

4E



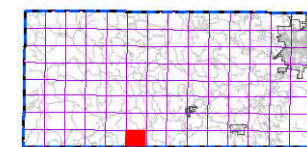
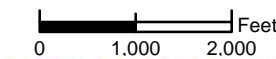
1:24,000
NAD83



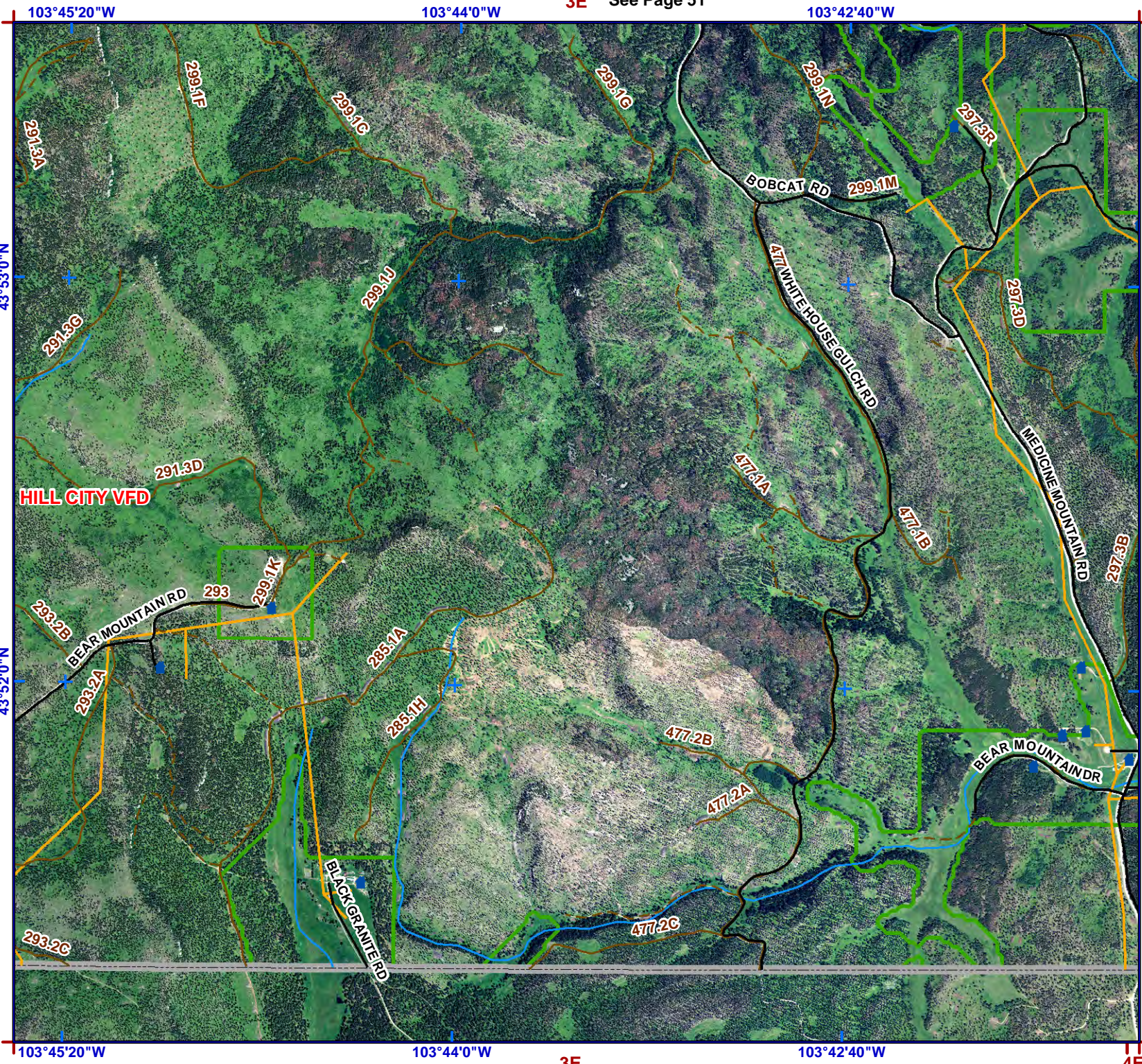
Legend

- Structure
- Water Source**
- Hydrant Type**
- Creek or Open Dam
- Hydrant or Piped Fitting
- PS Pump House or Well Head
- Reservoir / Tank
- Critical Infrastructure**
- Radar Tower
- Church Facility
- Communication Tower
- Community Club Facility
- Electrical Substation Facility
- Historic Locations
- Industrial Facility
- Phone Company Switch Facility
- Private Business
- Private Campgrounds
- Fire Station
- PC Roads**
- Interstate
- Paved
- Gravel
- USFS Roads**
- System
- Non System
- USFS Motorized Trails
- USFS Recreation Trails
- Utility Line
- Stream
- County Boundary
- Fire Districts
- Municipality
- Land Ownership**
- Indian Lands or Reservations
- Military or Corps of Engineers
- National Forest Lands
- National Grasslands (USFS)
- National Park Service
- Private Lands
- Public Lands (BLM)
- State Lands

2S See Page 60



index map



2S See Page 44

103°45'20"W

103°44'0"W

103°42'40"W

103°45'20"W

103°44'0"W

103°42'40"W

43°53'0"N

43°52'0"N

43°53'0"N

43°52'0"N

3E

4E



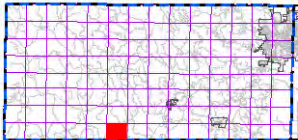
1:24,000
NAD83



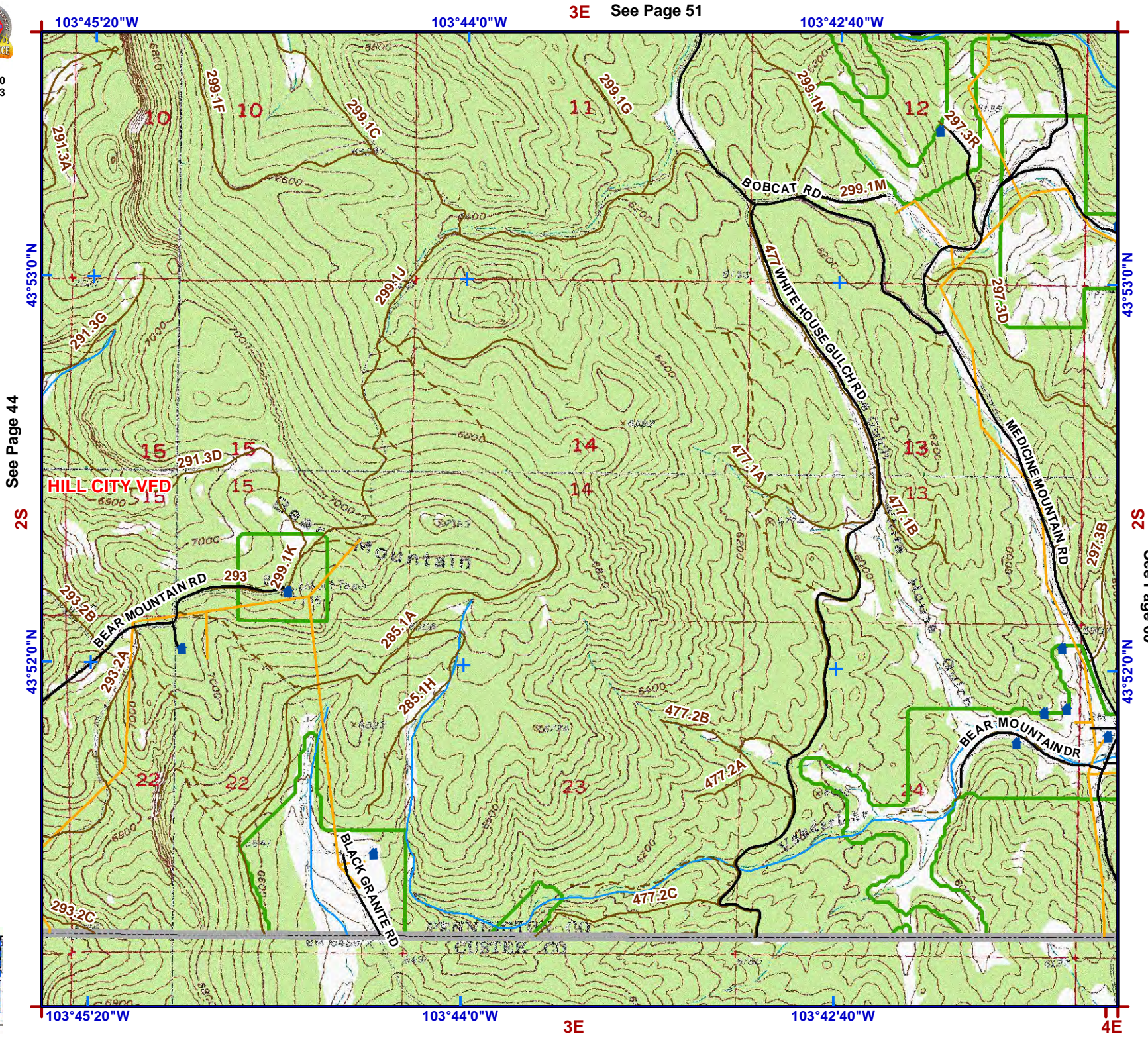
Legend

- Structure**
- Water Source**
- Hydrant Type**
 - Creek or Open Dam
 - Hydrant or Piped Fitting
 - Pump House or Well Head
 - Reservoir / Tank
- Critical Infrastructure**
 - Radar Tower
 - Church Facility
 - Communication Tower
 - Community Club Facility
 - Electrical Substation Facility
- Historic Locations**
- Industrial Facility**
- Phone Company Switch Facility**
- Private Business**
- Private Campgrounds**
- Fire Station**
- PC Roads**
 - Interstate
 - Paved
 - Gravel
- USFS Roads**
 - System
 - Non System
 - USFS Motorized Trails
 - USFS Recreation Trails
 - Utility Line
 - Stream
- County Boundary**
- Fire Districts**
- Municipality**
- Land Ownership**
 - Indian Lands or Reservations
 - Military or Corps of Engineers
 - National Forest Lands
 - National Grasslands (USFS)
 - National Park Service
 - Private Lands
 - Public Lands (BLM)
 - State Lands

0 1,000 2,000 Feet



index map



3E See Page 51

See Page 44

See Page 60

3E

4E



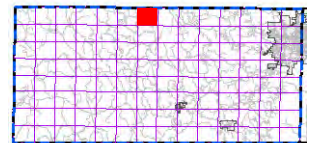
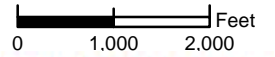
1:24,000
NAD83



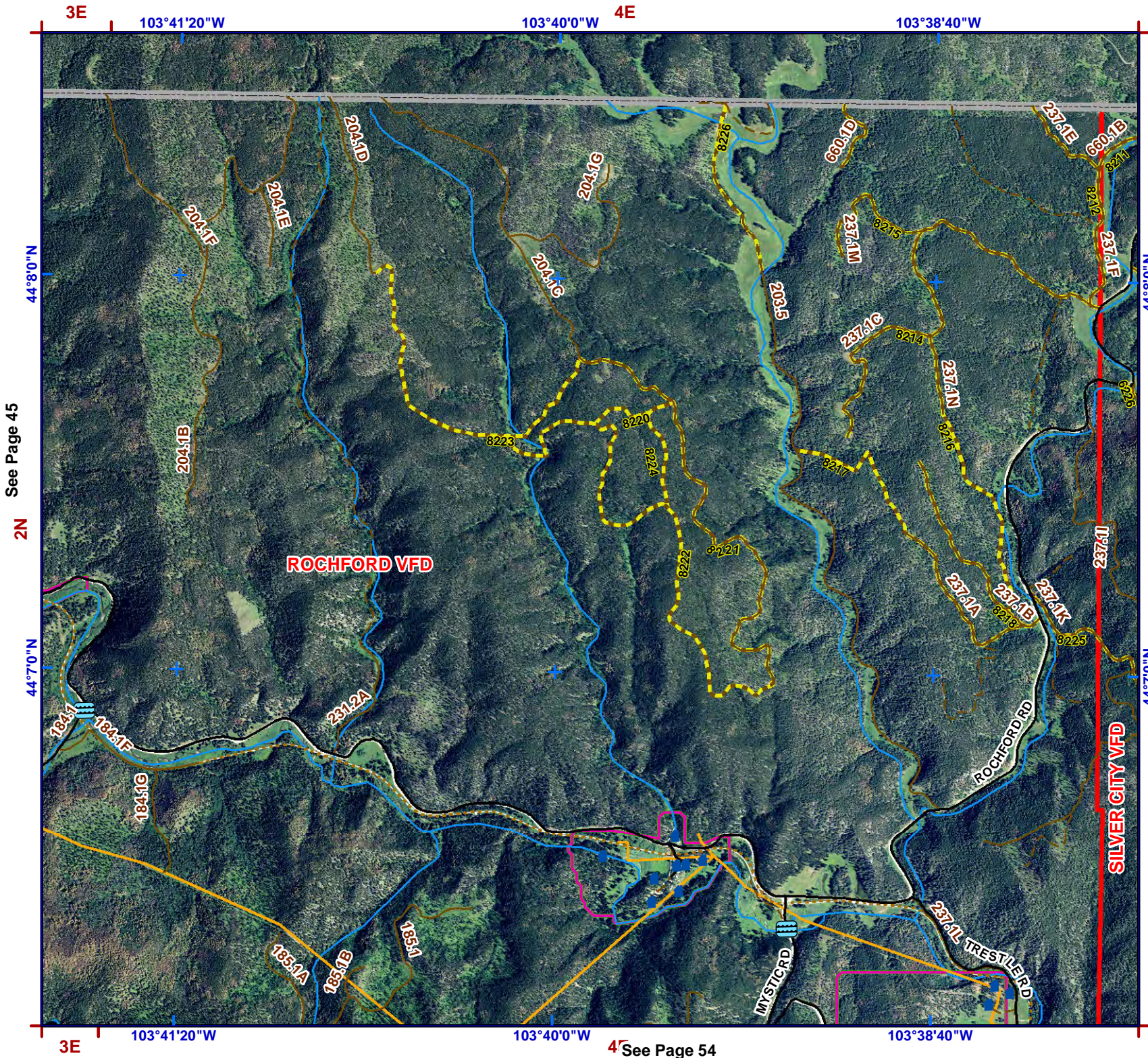
Legend

- Structure
- Water Source**
- Hydrant Type**
 - Creek or Open Dam
 - Hydrant or Piped Fitting
 - Pump House or Well Head
 - Reservoir / Tank
- Critical Infrastructure**
 - Radar Tower
 - Church Facility
 - Communication Tower
 - Community Club Facility
 - Electrical Substation Facility
 - Historic Locations
 - Industrial Facility
 - Phone Company Switch Facility
 - Private Business
 - Private Campgrounds
 - Fire Station
- PC Roads**
 - Interstate
 - Paved
 - Gravel
- USFS Roads**
 - System
 - Non System
 - USFS Motorized Trails
 - USFS Recreation Trails
 - Utility Line
 - Stream
- County Boundary
- Fire Districts
- Municipality
- Land Ownership**
 - Indian Lands or Reservations
 - Military or Corps of Engineers
 - National Forest Lands
 - National Grasslands (USFS)
 - National Park Service
 - Private Lands
 - Public Lands (BLM)
 - State Lands

See Page 61



index map



See Page 54



1:24,000
NAD83



Legend

- Structure
- Water Source**
- Hydrant Type**
- Creek or Open Dam
- Hydrant or Piped Fitting
- Pump House or Well Head
- Reservoir / Tank
- Critical Infrastructure**
- Radar Tower
- Church Facility
- Communication Tower
- Community Club Facility
- Electrical Substation Facility
- (HS) Historic Locations
- Industrial Facility
- Phone Company Switch Facility
- Private Business
- Private Campgrounds
- (F) Fire Station
- PC Roads**
- Interstate
- Paved
- Gravel
- USFS Roads**
- System
- Non System
- USFS Motorized Trails
- USFS Recreation Trails
- Utility Line
- Stream
- County Boundary
- Fire Districts
- Municipality
- Land Ownership**
- Indian Lands or Reservations
- Military or Corps of Engineers
- National Forest Lands
- National Grasslands (USFS)
- National Park Service
- Private Lands
- Public Lands (BLM)
- State Lands

See Page 45

2N

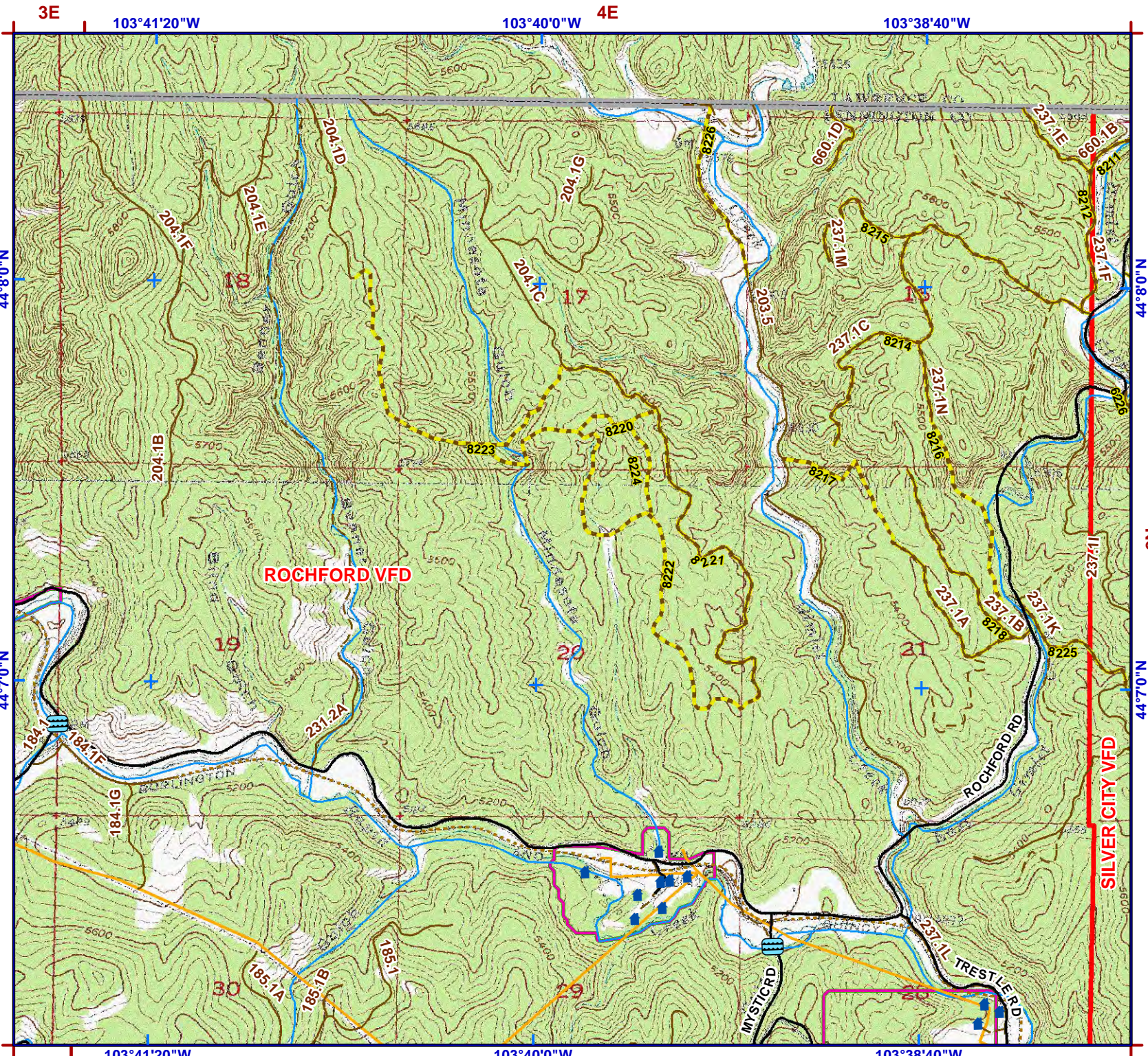
44°7'0"N

3E

103°41'20"W

103°40'0"W

103°38'40"W



44°8'0"N

2N

44°7'0"N

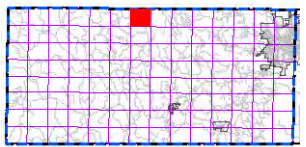
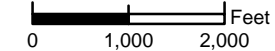
4E

103°41'20"W

103°40'0"W

103°38'40"W

See Page 54



index map

3E

103°41'20"W

103°40'0"W See Page 53

103°38'40"W



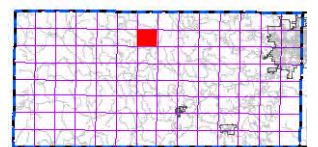
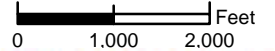
1:24,000
NAD83



Legend

- Structure
- Water Source**
- Hydrant Type**
- Creek or Open Dam
- Hydrant or Piped Fitting
- PS Pump House or Well Head
- Reservoir / Tank
- Critical Infrastructure**
- Radar Tower
- Church Facility
- Communication Tower
- Community Club Facility
- Electrical Substation Facility
- HS Historic Locations
- Industrial Facility
- Phone Company Switch Facility
- Private Business
- Private Campgrounds
- Fire Station
- PC Roads**
- Interstate
- Paved
- Gravel
- USFS Roads**
- System
- Non System
- USFS Motorized Trails
- USFS Recreation Trails
- Utility Line
- Stream
- County Boundary
- Fire Districts
- Municipality
- Land Ownership**
- Indian Lands or Reservations
- Military or Corps of Engineers
- National Forest Lands
- National Grasslands (USFS)
- National Park Service
- Private Lands
- Public Lands (BLM)
- State Lands

See Page 62



index map

See Page 46

2N

44°50'N

1N

44°40'N

3E

103°41'20"W

103°40'0"W

103°38'40"W

4 See Page 55

44°6'0"N

44°5'0"N

1N

44°4'0"N

SILVER CITY VFD

ROCHFORD VFD

HILL CITY VFD

CASTLEPEAK RD

DIVIDE RD

MYSTIC RD

VI 1991
185.1B
184.1J
183.1A

238.1H
238.1G
238.1J
238.1K
238.1L
238.1M

231.2B
231.1H
231.1D
231.1E
231.1G
231.1F

238
428.1J
428.1I

428

428.1A
428.1B
428.1C
428.1D
428.1E
428.1F
428.1G
428.1H
428.1I
428.1J
428.1K
428.1L
428.1M

143.1A
143

143

245.1G
245

6807
6806
6808

6814
6813
6812
6811

6810

6809



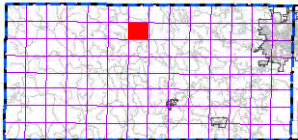
1:24,000
NAD83



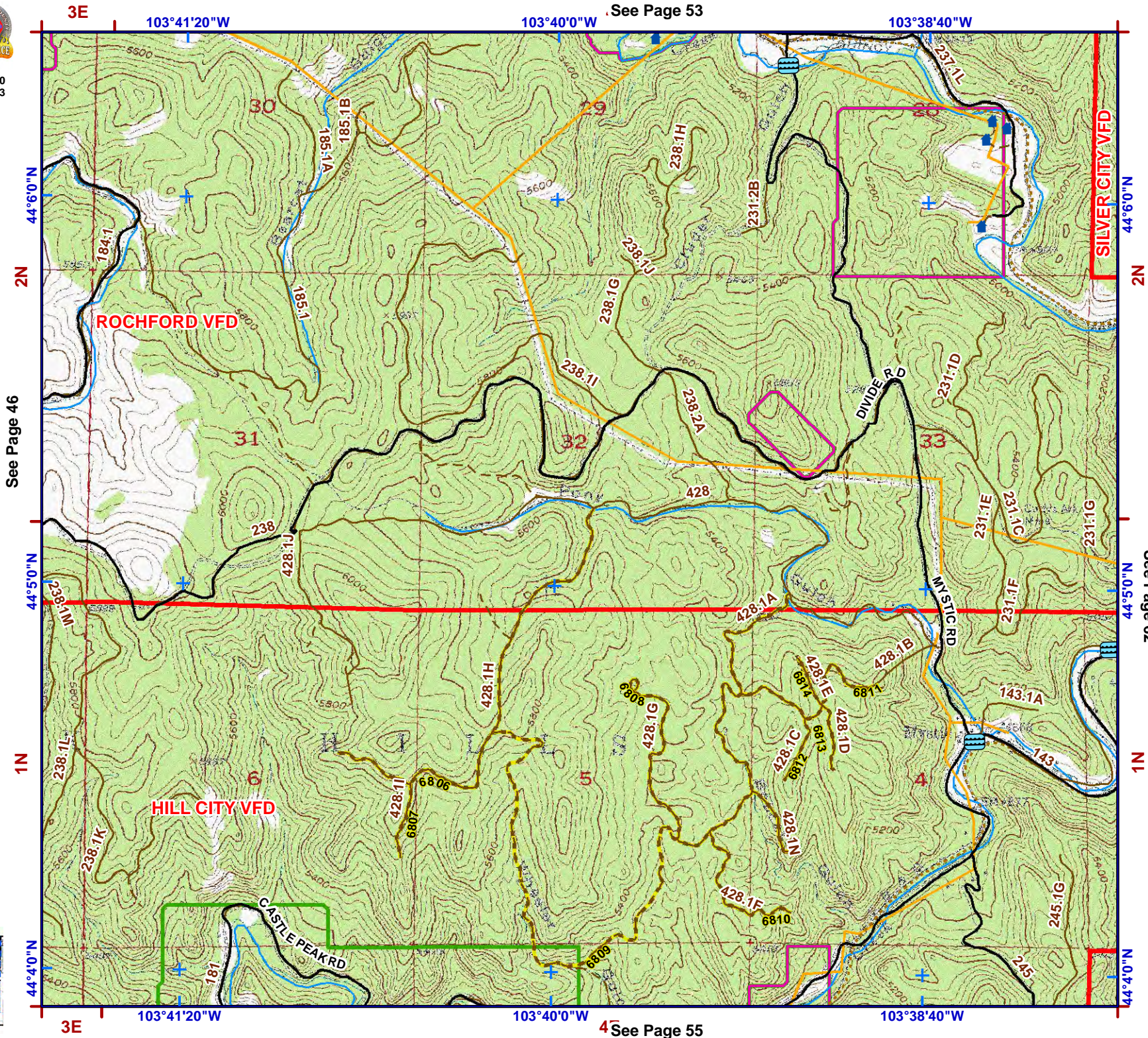
Legend

- Structure
- Water Source
- Hydrant Type
 - Creek or Open Dam
 - Hydrant or Piped Fitting
 - Pump House or Well Head
 - Reservoir / Tank
- Critical Infrastructure
 - Radar Tower
 - Church Facility
 - Communication Tower
 - Community Club Facility
 - Electrical Substation Facility
- Historic Locations
- Industrial Facility
- Phone Company Switch Facility
- Private Business
- Private Campgrounds
- Fire Station
- PC Roads
 - Interstate
 - Paved
 - Gravel
- USFS Roads
 - System
 - Non System
 - USFS Motorized Trails
 - USFS Recreation Trails
 - Utility Line
 - Stream
 - County Boundary
 - Fire Districts
 - Municipality
- Land Ownership
 - Indian Lands or Reservations
 - Military or Corps of Engineers
 - National Forest Lands
 - National Grasslands (USFS)
 - National Park Service
 - Private Lands
 - Public Lands (BLM)
 - State Lands

0 1,000 2,000 Feet



index map



ROCHFORD VFD

HILL CITY VFD

SILVER CITY VFD

CASTLE PEAK RD

DIVIDE RD

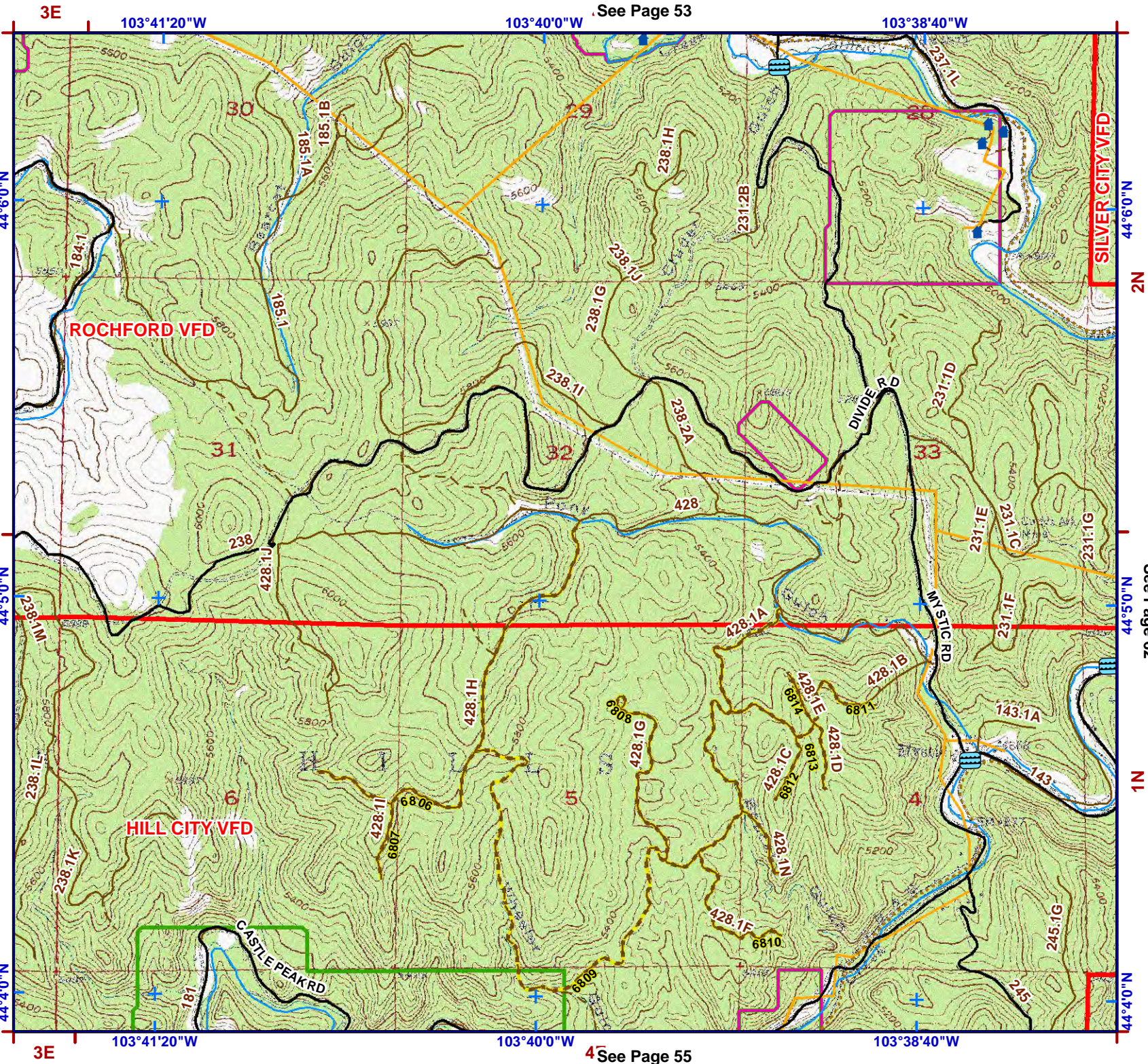
MYSTIC RD

See Page 53

See Page 55

3E 2N 1N 44°50'N 44°40'N

103°41'20\"/>



ROCHFORD VFD

HILL CITY VFD

SILVER CITY VFD

CASTLE PEAK RD

DIVIDE RD

MYSTIC RD

See Page 53

See Page 55

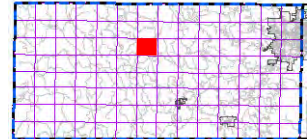
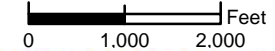
3E 2N 1N 44°50'N 44°40'N

103°41'20\"/>

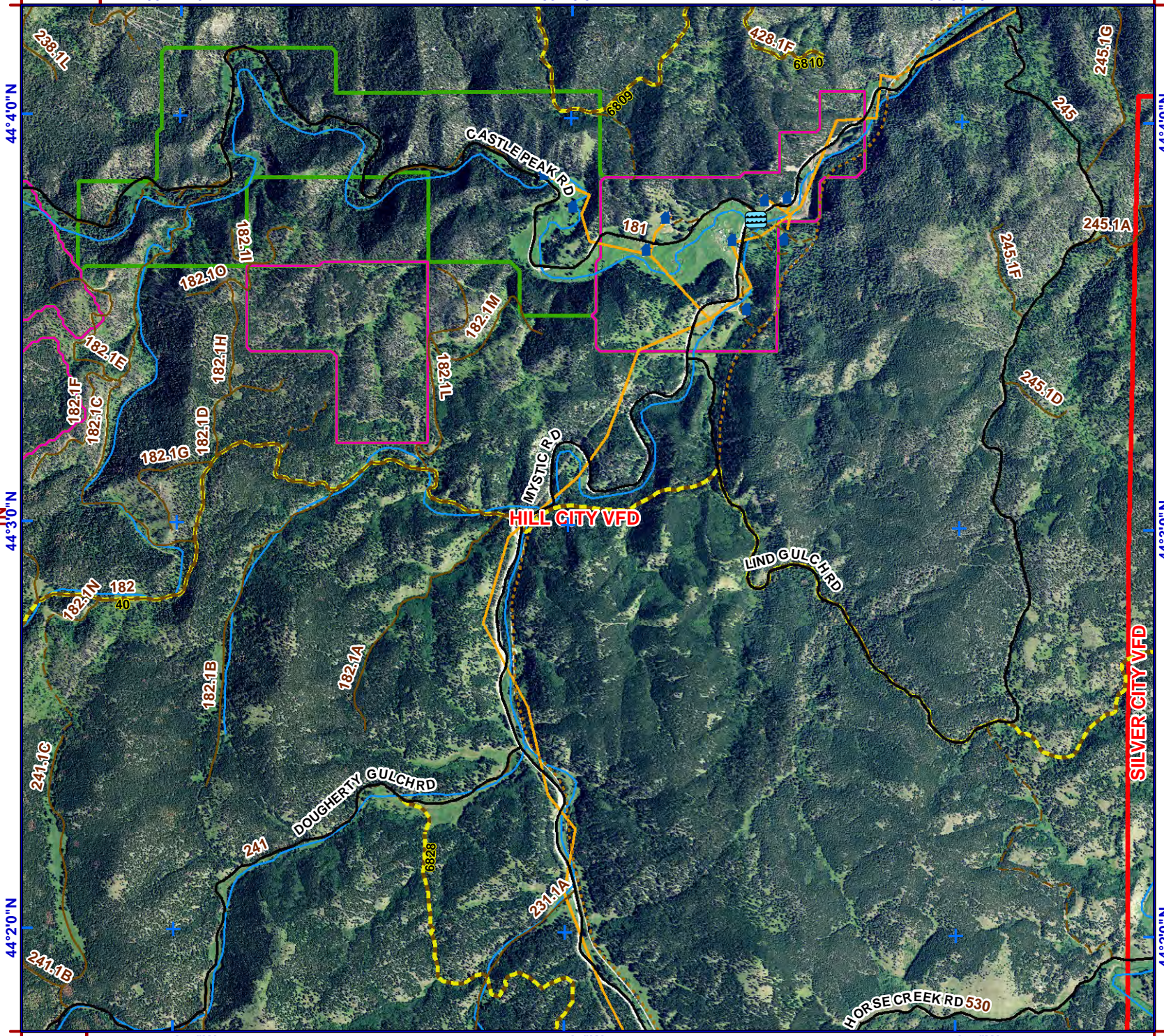


Legend

- Structure**
- Water Source**
- Hydrant Type**
 - Creek or Open Dam
 - Hydrant or Piped Fitting
 - Pump House or Well Head
 - Reservoir / Tank
- Critical Infrastructure**
 - Radar Tower
 - Church Facility
 - Communication Tower
 - Community Club Facility
 - Electrical Substation Facility
 - Historic Locations
 - Industrial Facility
 - Phone Company Switch Facility
 - Private Business
 - Private Campgrounds
 - Fire Station
- PC Roads**
 - Interstate
 - Paved
 - Gravel
- USFS Roads**
 - System
 - Non System
 - USFS Motorized Trails
 - USFS Recreation Trails
 - Utility Line
 - Stream
- County Boundary**
- Fire Districts**
- Municipality**
- Land Ownership**
 - Indian Lands or Reservations
 - Military or Corps of Engineers
 - National Forest Lands
 - National Grasslands (USFS)
 - National Park Service
 - Private Lands
 - Public Lands (BLM)
 - State Lands



index map



See Page 47

1N
44°30'0"N

44°30'0"N

44°30'0"N

44°30'0"N

44°30'0"N

44°30'0"N

44°30'0"N

44°30'0"N

44°30'0"N

1N
44°30'0"N

44°30'0"N

44°30'0"N

44°30'0"N

44°30'0"N

44°30'0"N

44°30'0"N

44°30'0"N

44°30'0"N



1:24,000
NAD83



3E

103°41'20"W

103°40'0"W

See Page 54

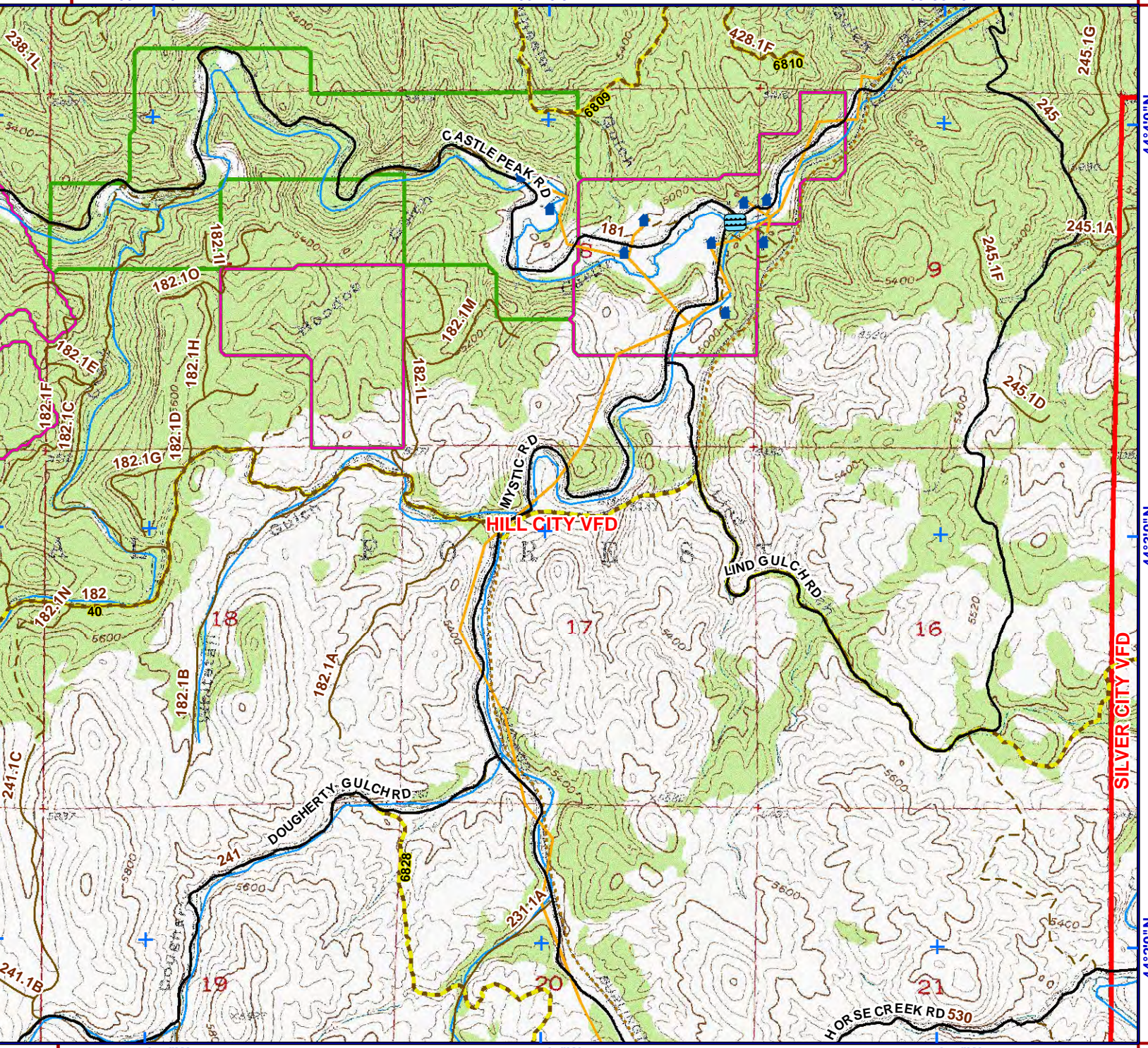
103°38'40"W

44°40'N

See Page 47

44°30'N

44°20'N



44°40'N

44°30'N

44°20'N

See Page 63

3E

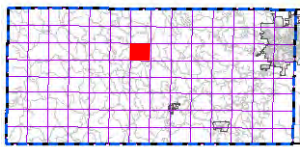
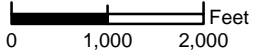
103°41'20"W

103°40'0"W

See Page 56

103°38'40"W

- Legend**
- Structure
 - Water Source**
 - Hydrant Type**
 - Creek or Open Dam
 - Hydrant or Piped Fitting
 - PS Pump House or Well Head
 - Reservoir / Tank
 - Critical Infrastructure**
 - R Radar Tower
 - Church Facility
 - Communication Tower
 - Community Club Facility
 - Electrical Substation Facility
 - HS Historic Locations
 - Industrial Facility
 - Phone Company Switch Facility
 - Private Business
 - Private Campgrounds
 - F Fire Station
 - PC Roads**
 - Interstate
 - Paved
 - Gravel
 - USFS Roads**
 - System
 - Non System
 - USFS Motorized Trails
 - USFS Recreation Trails
 - Utility Line
 - Stream
 - County Boundary
 - Fire Districts
 - Municipality
 - Land Ownership**
 - Indian Lands or Reservations
 - Military or Corps of Engineers
 - National Forest Lands
 - National Grasslands (USFS)
 - National Park Service
 - Private Lands
 - Public Lands (BLM)
 - State Lands



index map



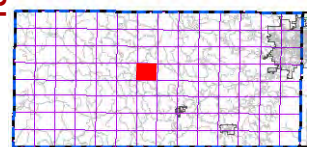
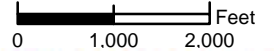
1:24,000
NAD83



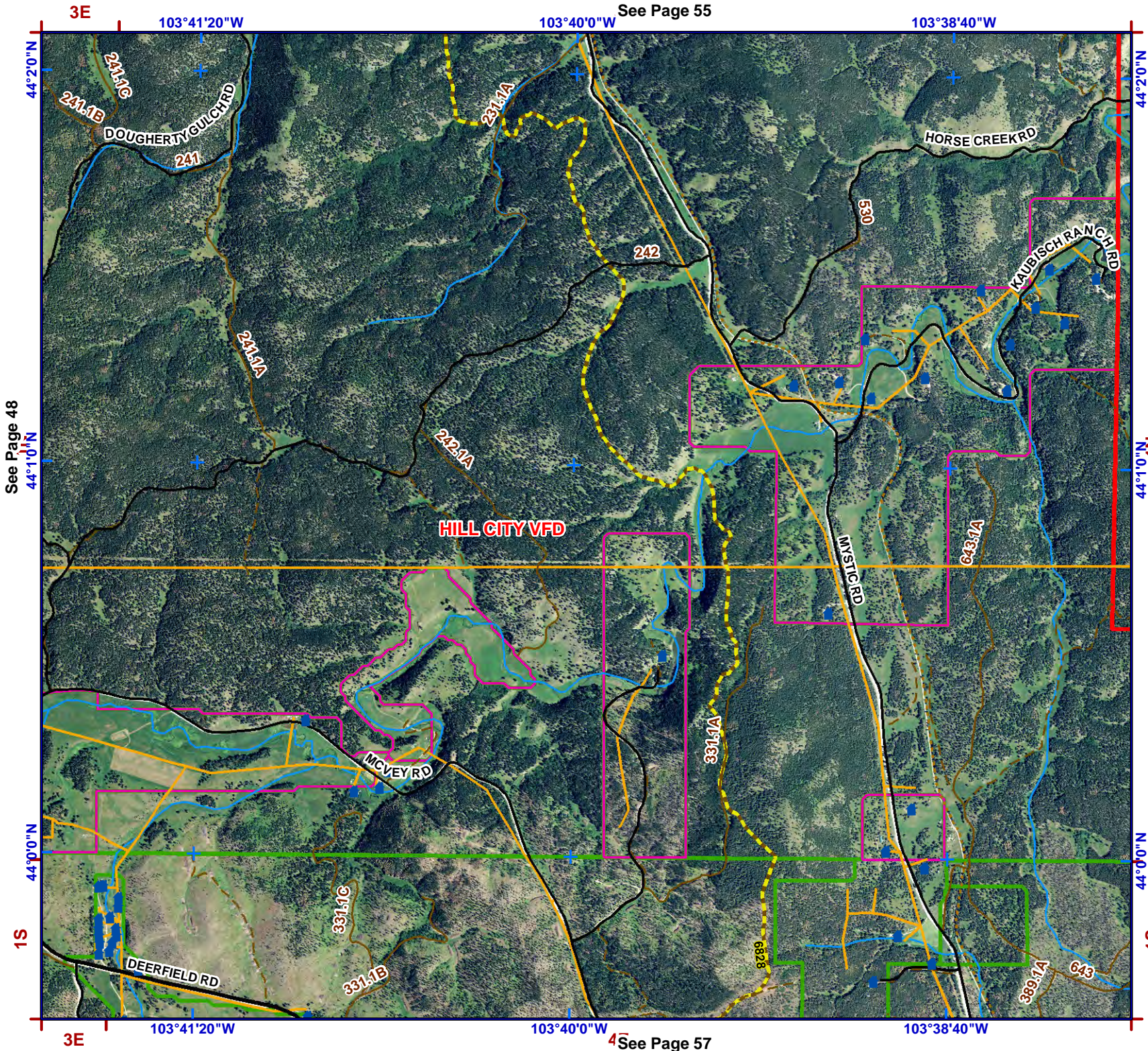
Legend

- Structure
- Water Source**
- Hydrant Type**
- Creek or Open Dam
- Hydrant or Piped Fitting
- PS Pump House or Well Head
- Reservoir / Tank
- Critical Infrastructure**
- Radar Tower
- Church Facility
- Communication Tower
- Community Club Facility
- Electrical Substation Facility
- Historic Locations
- Industrial Facility
- Phone Company Switch Facility
- Private Business
- Private Campgrounds
- Fire Station
- PC Roads**
- Interstate
- Paved
- Gravel
- USFS Roads**
- System
- Non System
- USFS Motorized Trails
- USFS Recreation Trails
- Utility Line
- Stream
- County Boundary
- Fire Districts
- Municipality
- Land Ownership**
- Indian Lands or Reservations
- Military or Corps of Engineers
- National Forest Lands
- National Grasslands (USFS)
- National Park Service
- Private Lands
- Public Lands (BLM)
- State Lands

See Page 64



index map



See Page 48

See Page 57

3E

103°41'20"W

103°40'0"W

103°38'40"W

44°2'0"N

44°2'0"N

44°1'0"N

44°1'0"N

44°0'0"N

44°0'0"N

1S

1S

3E

103°41'20"W

103°40'0"W

103°38'40"W



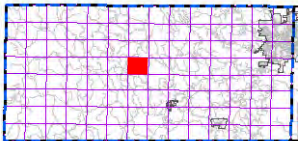
1:24,000
NAD83



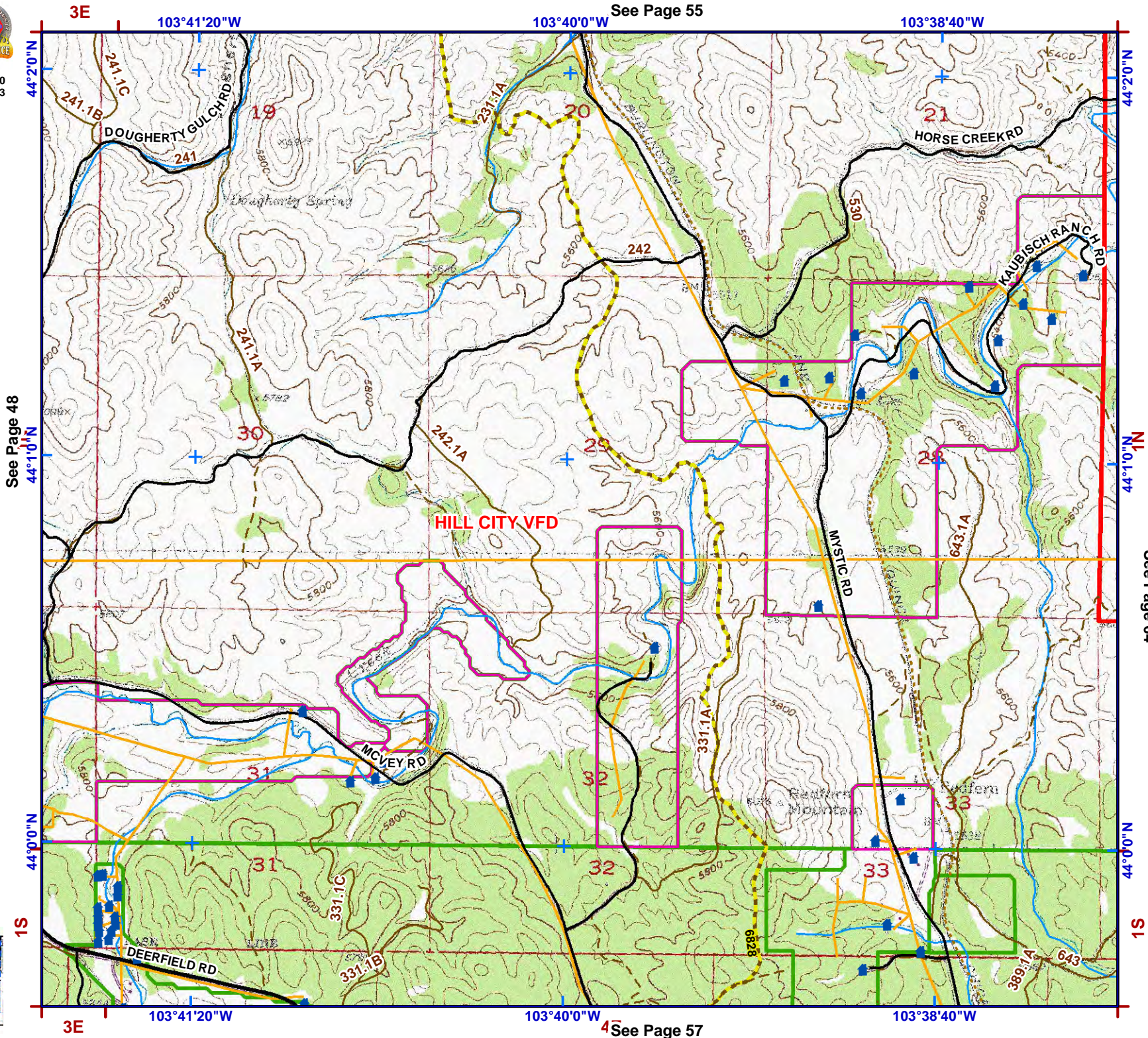
Legend

- Structure
- Water Source**
- Hydrant Type**
- Creek or Open Dam
- Hydrant or Piped Fitting
- Pump House or Well Head
- Reservoir / Tank
- Critical Infrastructure**
- Radar Tower
- Church Facility
- Communication Tower
- Community Club Facility
- Electrical Substation Facility
- (HS) Historic Locations
- Industrial Facility
- Phone Company Switch Facility
- Private Business
- Private Campgrounds
- (F) Fire Station
- PC Roads**
- Interstate
- Paved
- Gravel
- USFS Roads**
- System
- Non System
- USFS Motorized Trails
- USFS Recreation Trails
- Utility Line
- Stream
- County Boundary
- Fire Districts
- Municipality
- Land Ownership**
- Indian Lands or Reservations
- Military or Corps of Engineers
- National Forest Lands
- National Grasslands (USFS)
- National Park Service
- Private Lands
- Public Lands (BLM)
- State Lands

0 1,000 2,000 Feet



index map



3E

103°41'20"W

103°40'0"W

See Page 55

103°38'40"W

See Page 48

44°2'0"N

44°0'0"N

1S

3E

103°41'20"W

103°40'0"W

See Page 57

103°38'40"W

44°2'0"N

44°1'0"N

44°0'0"N

1S

See Page 64

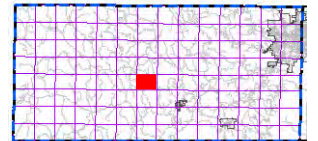
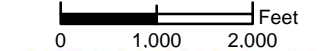


1:24,000
NAD83

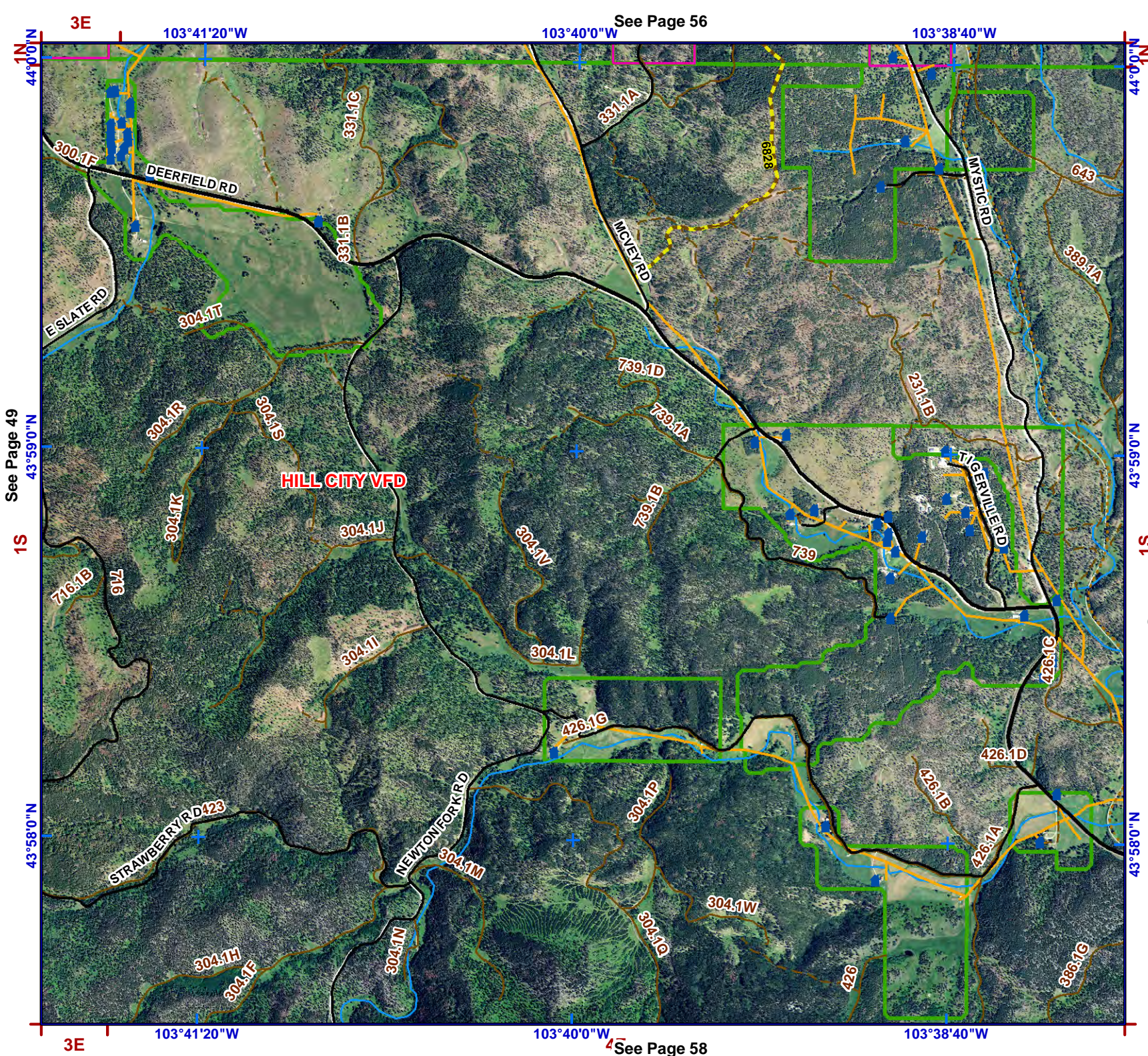


Legend

- Structure
- Water Source**
- Hydrant Type**
- Creek or Open Dam
- Hydrant or Piped Fitting
- Pump House or Well Head
- Reservoir / Tank
- Critical Infrastructure**
- Radar Tower
- Church Facility
- Communication Tower
- Community Club Facility
- Electrical Substation Facility
- Historic Locations
- Industrial Facility
- Phone Company Switch Facility
- Private Business
- Private Campgrounds
- Fire Station
- PC Roads**
- Interstate
- Paved
- Gravel
- USFS Roads**
- System
- Non System
- USFS Motorized Trails
- USFS Recreation Trails
- Utility Line
- Stream
- County Boundary
- Fire Districts
- Municipality
- Land Ownership**
- Indian Lands or Reservations
- Military or Corps of Engineers
- National Forest Lands
- National Grasslands (USFS)
- National Park Service
- Private Lands
- Public Lands (BLM)
- State Lands



index map



See Page 56

See Page 49

See Page 58

3E

103°41'20"W

103°40'0"W

See Page 57

103°38'40"W

43°58'0"N

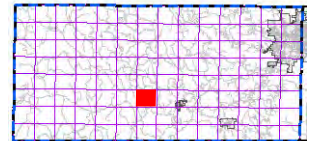
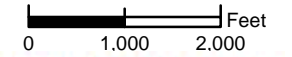


1:24,000
NAD83



Legend

- Structure
- Water Source**
- Hydrant Type**
 - Creek or Open Dam
 - Hydrant or Piped Fitting
 - Pump House or Well Head
 - Reservoir / Tank
- Critical Infrastructure**
 - Radar Tower
 - Church Facility
 - Communication Tower
 - Community Club Facility
 - Electrical Substation Facility
 - Historic Locations
 - Industrial Facility
 - Phone Company Switch Facility
 - Private Business
 - Private Campgrounds
 - Fire Station
- PC Roads**
 - Interstate
 - Paved
 - Gravel
- USFS Roads**
 - System
 - Non System
 - USFS Motorized Trails
 - USFS Recreation Trails
 - Utility Line
 - Stream
- County Boundary
- Fire Districts
- Municipality
- Land Ownership**
 - Indian Lands or Reservations
 - Military or Corps of Engineers
 - National Forest Lands
 - National Grasslands (USFS)
 - National Park Service
 - Private Lands
 - Public Lands (BLM)
 - State Lands



index map

See Page 50

1S

43°57'0"N

43°56'0"N

3E

103°41'20"W

103°40'0"W

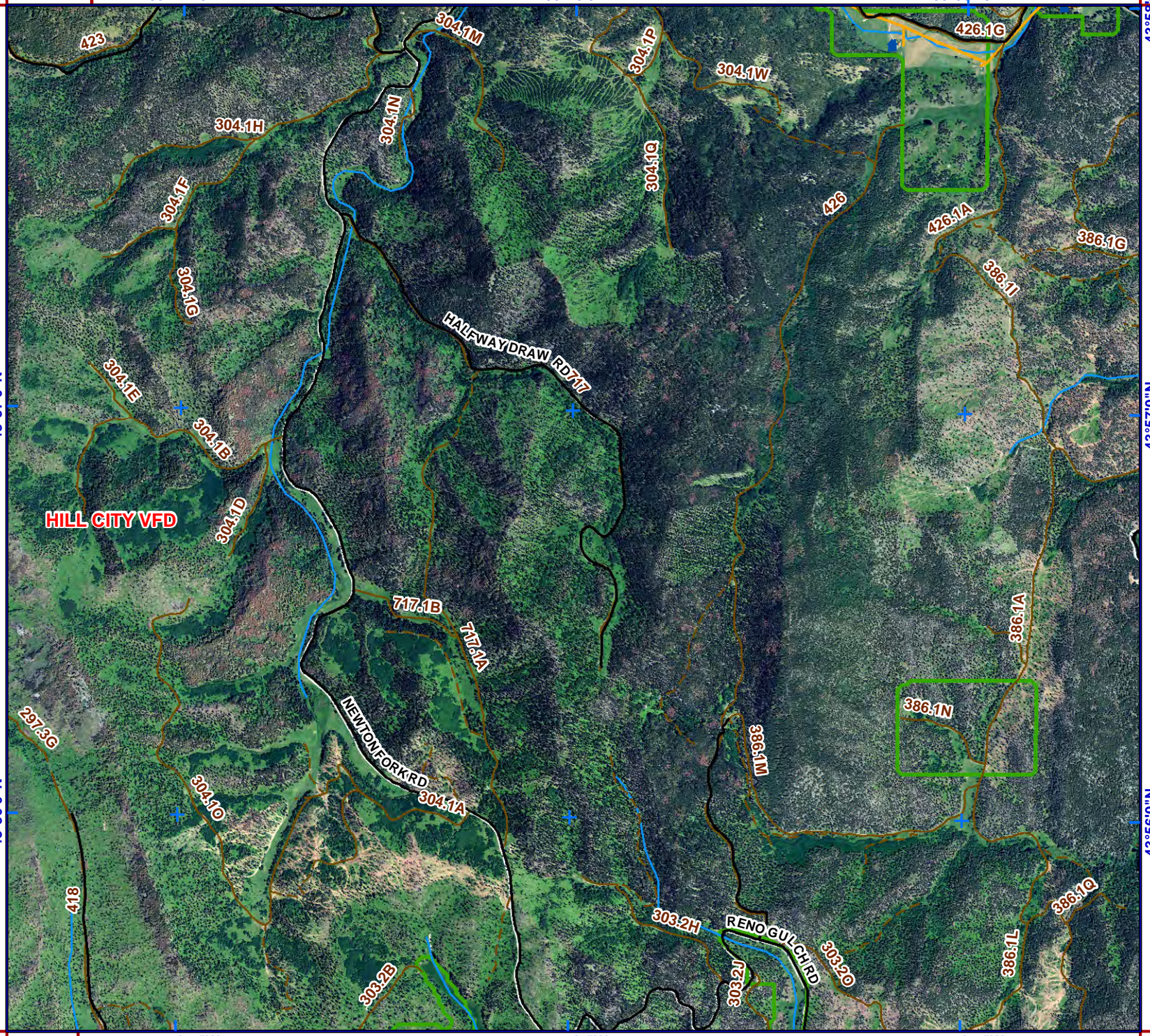
See Page 59

103°38'40"W

1S

43°57'0"N

43°56'0"N





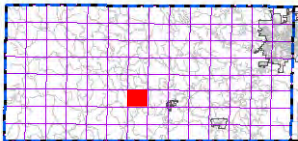
1:24,000
NAD83



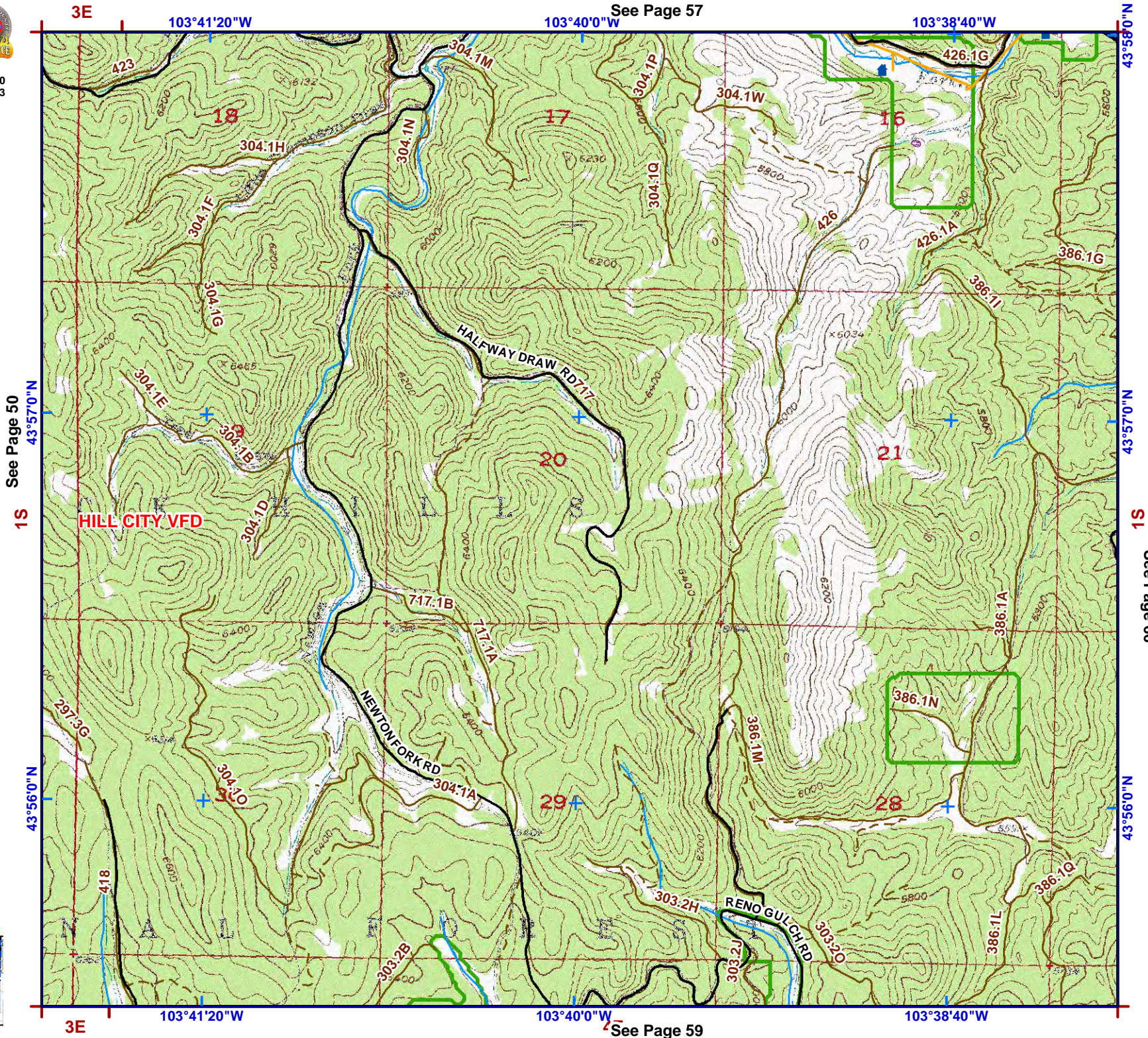
Legend

- Structure
- Water Source**
- Hydrant Type**
- Creek or Open Dam
- Hydrant or Piped Fitting
- Pump House or Well Head
- Reservoir / Tank
- Critical Infrastructure**
- Radar Tower
- Church Facility
- Communication Tower
- Community Club Facility
- Electrical Substation Facility
- Historic Locations
- Industrial Facility
- Phone Company Switch Facility
- Private Business
- Private Campgrounds
- Fire Station
- PC Roads**
- Interstate
- Paved
- Gravel
- USFS Roads**
- System
- Non System
- USFS Motorized Trails
- USFS Recreation Trails
- Utility Line
- Stream
- County Boundary
- Fire Districts
- Municipality
- Land Ownership**
- Indian Lands or Reservations
- Military or Corps of Engineers
- National Forest Lands
- National Grasslands (USFS)
- National Park Service
- Private Lands
- Public Lands (BLM)
- State Lands

0 1,000 2,000 Feet



index map



See Page 57

See Page 59

See Page 50

See Page 66



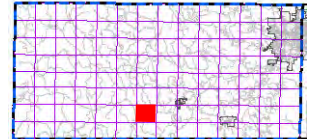
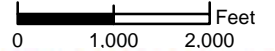
1:24,000
NAD83



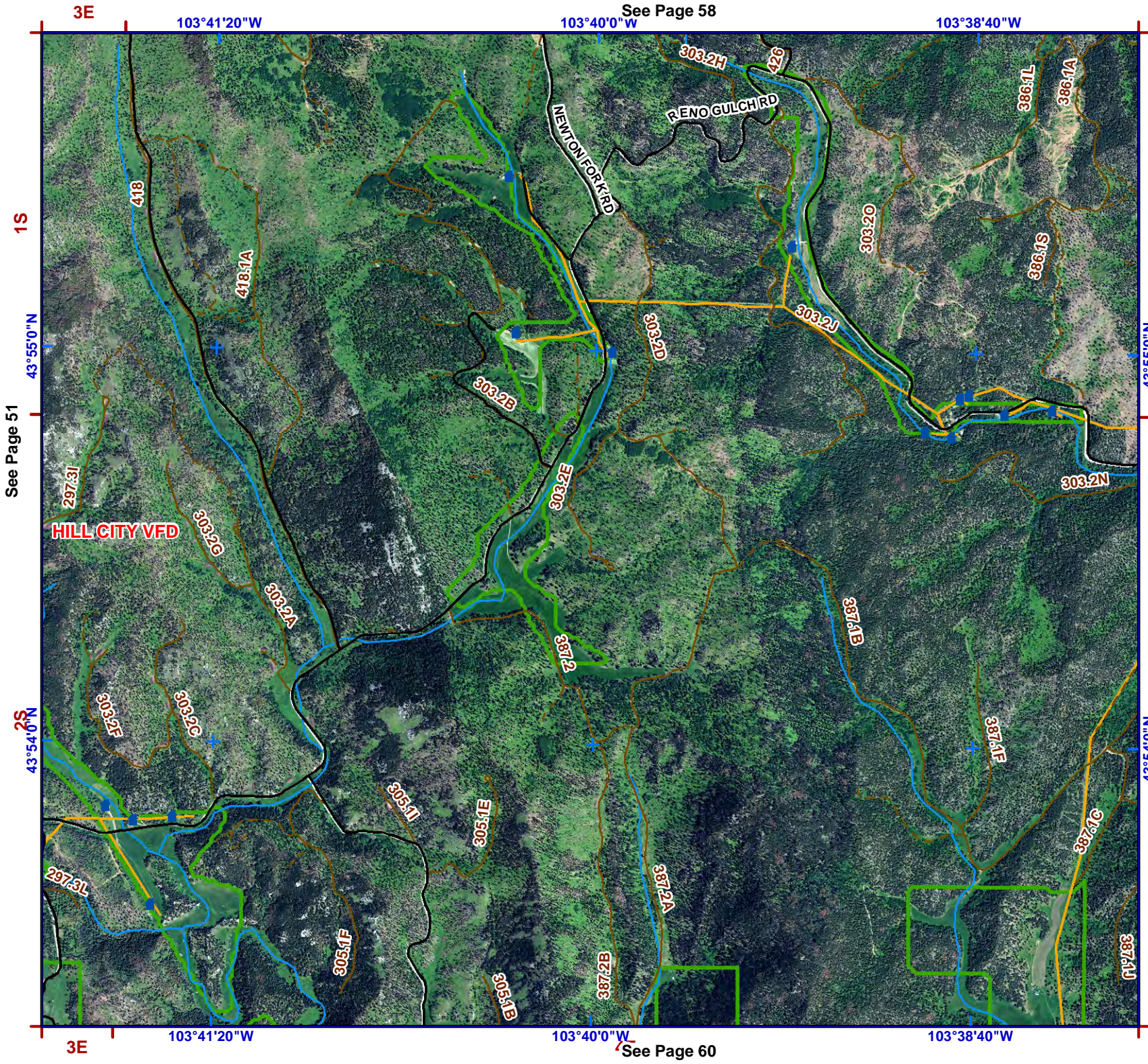
Legend

- Structure
- Water Source**
- Hydrant Type**
- Creek or Open Dam
- Hydrant or Piped Fitting
- PS Pump House or Well Head
- Reservoir / Tank
- Critical Infrastructure**
- Radar Tower
- Church Facility
- Communication Tower
- Community Club Facility
- Electrical Substation Facility
- Historic Locations
- Industrial Facility
- Phone Company Switch Facility
- Private Business
- Private Campgrounds
- Fire Station
- PC Roads**
- Interstate
- Paved
- Gravel
- USFS Roads**
- System
- Non System
- USFS Motorized Trails
- USFS Recreation Trails
- Utility Line
- Stream
- County Boundary
- Fire Districts
- Municipality
- Land Ownership**
- Indian Lands or Reservations
- Military or Corps of Engineers
- National Forest Lands
- National Grasslands (USFS)
- National Park Service
- Private Lands
- Public Lands (BLM)
- State Lands

See Page 67



index map



3E 103°41'20"W 103°40'0"W 103°38'40"W

1S 43°55'0"N 43°55'0"N 43°55'0"N

See Page 51

2S 43°54'0"N 43°54'0"N 43°54'0"N

3E 103°41'20"W 103°40'0"W 103°38'40"W

See Page 60



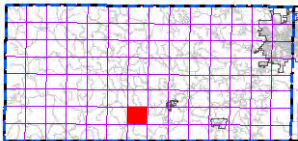
1:24,000
NAD83



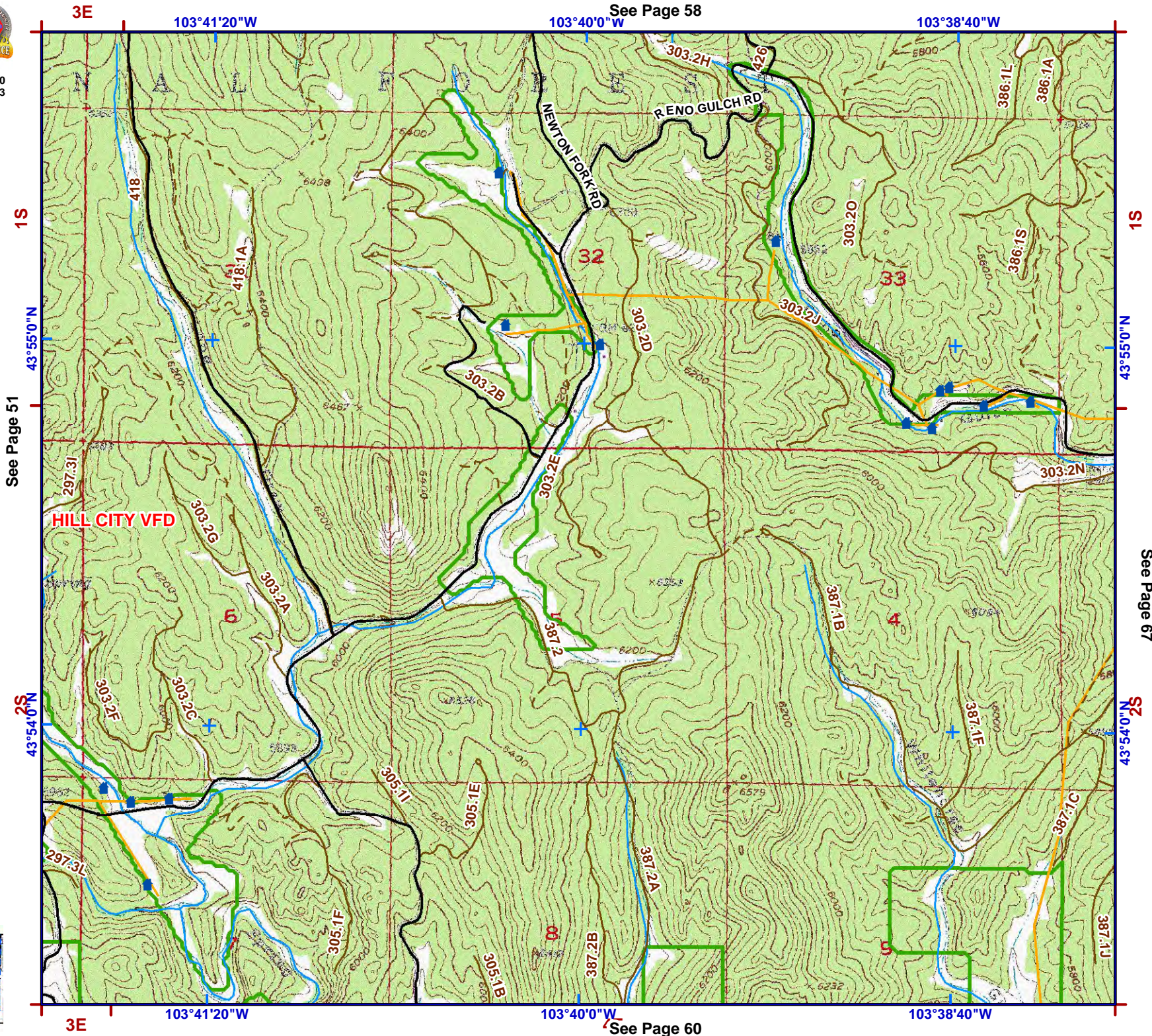
Legend

- Structure
- Water Source**
- Hydrant Type**
- Creek or Open Dam
- Hydrant or Piped Fitting
- Pump House or Well Head
- Reservoir / Tank
- Critical Infrastructure**
- Radar Tower
- Church Facility
- Communication Tower
- Community Club Facility
- Electrical Substation Facility
- (HS) Historic Locations
- Industrial Facility
- Phone Company Switch Facility
- Private Business
- Private Campgrounds
- (F) Fire Station
- PC Roads**
- Interstate
- Paved
- Gravel
- USFS Roads**
- System
- Non System
- USFS Motorized Trails
- USFS Recreation Trails
- Utility Line
- Stream
- County Boundary
- Fire Districts
- Municipality
- Land Ownership**
- Indian Lands or Reservations
- Military or Corps of Engineers
- National Forest Lands
- National Grasslands (USFS)
- National Park Service
- Private Lands
- Public Lands (BLM)
- State Lands

0 1,000 2,000 Feet



index map



See Page 58

See Page 51

See Page 67

See Page 60

3E

103°41'20"W

103°40'0"W

See Page 59

103°38'40"W



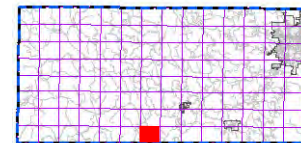
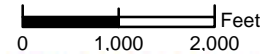
1:24,000
NAD83



Legend

- Structure
- Water Source**
- Hydrant Type**
 - Creek or Open Dam
 - Hydrant or Piped Fitting
 - Pump House or Well Head
 - Reservoir / Tank
- Critical Infrastructure**
 - Radar Tower
 - Church Facility
 - Communication Tower
 - Community Club Facility
 - Electrical Substation Facility
 - Historic Locations
 - Industrial Facility
 - Phone Company Switch Facility
 - Private Business
 - Private Campgrounds
 - Fire Station
- PC Roads**
 - Interstate
 - Paved
 - Gravel
- USFS Roads**
 - System
 - Non System
 - USFS Motorized Trails
 - USFS Recreation Trails
 - Utility Line
 - Stream
- County Boundary
- Fire Districts
- Municipality
- Land Ownership**
 - Indian Lands or Reservations
 - Military or Corps of Engineers
 - National Forest Lands
 - National Grasslands (USFS)
 - National Park Service
 - Private Lands
 - Public Lands (BLM)
 - State Lands

See Page 68



index map

43°53'0"N

See Page 52

2S

43°52'0"N

43°53'0"N

2S

43°52'0"N

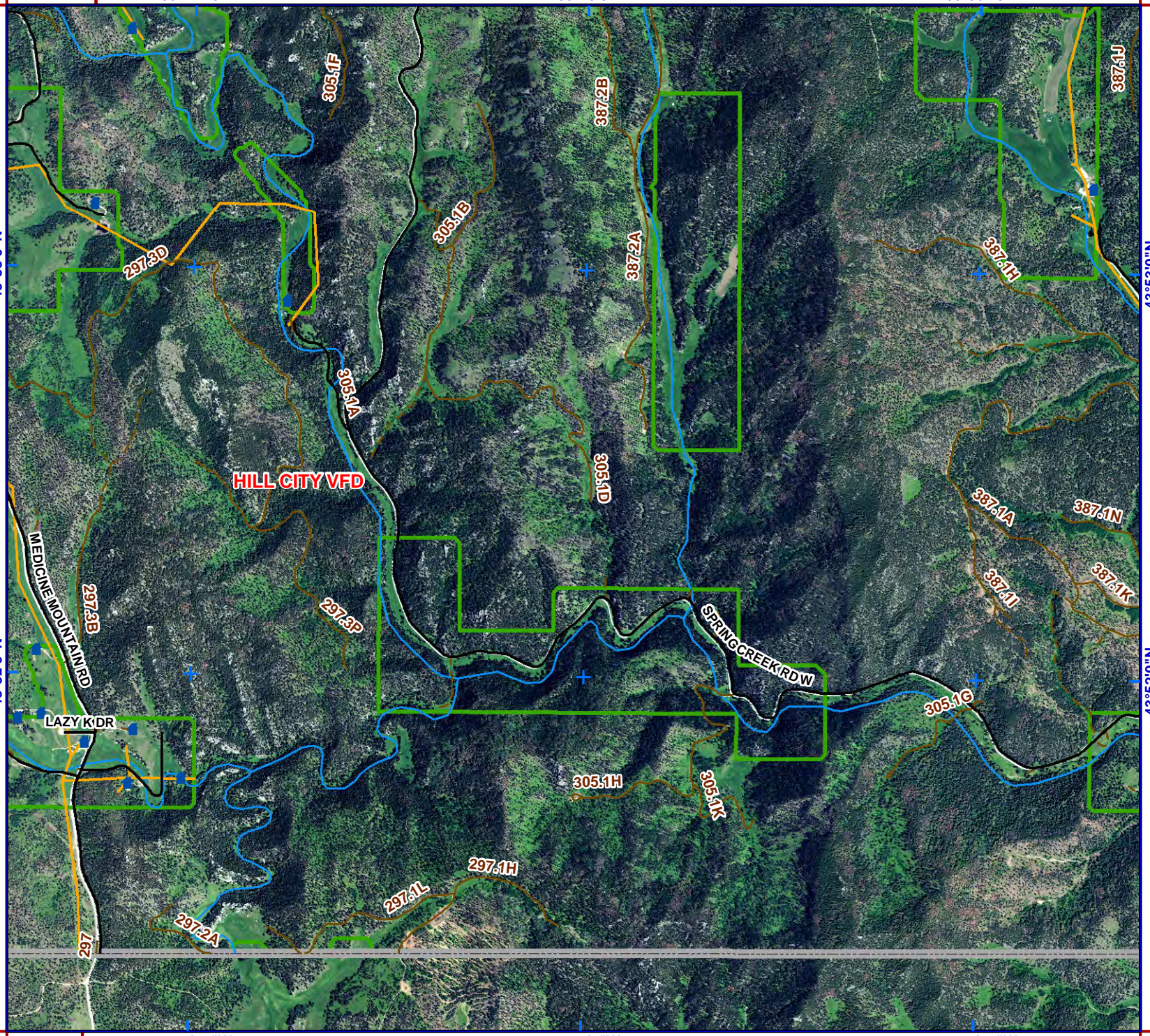
3E

103°41'20"W

103°40'0"W

4E

103°38'40"W





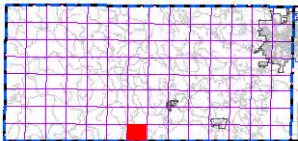
1:24,000
NAD83



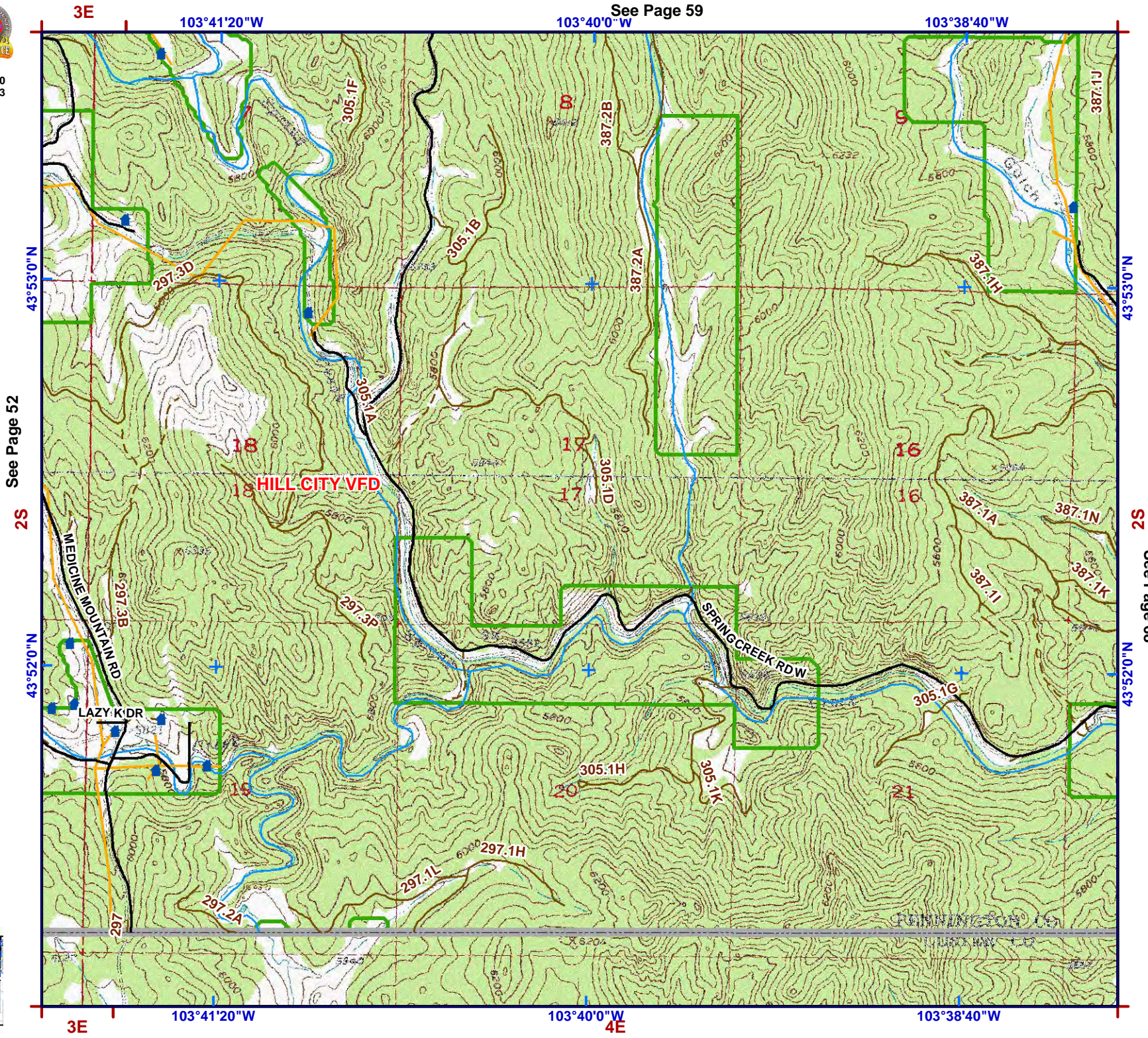
Legend

- Structure
- Water Source**
- Hydrant Type**
- Creek or Open Dam
- Hydrant or Piped Fitting
- Pump House or Well Head
- Reservoir / Tank
- Critical Infrastructure**
- Radar Tower
- Church Facility
- Communication Tower
- Community Club Facility
- Electrical Substation Facility
- Historic Locations
- Industrial Facility
- Phone Company Switch Facility
- Private Business
- Private Campgrounds
- Fire Station
- PC Roads**
- Interstate
- Paved
- Gravel
- USFS Roads**
- System
- Non System
- USFS Motorized Trails
- USFS Recreation Trails
- Utility Line
- Stream
- County Boundary
- Fire Districts
- Municipality
- Land Ownership**
- Indian Lands or Reservations
- Military or Corps of Engineers
- National Forest Lands
- National Grasslands (USFS)
- National Park Service
- Private Lands
- Public Lands (BLM)
- State Lands

0 1,000 2,000 Feet



index map



See Page 59

See Page 52

See Page 68



1:24,000
NAD83

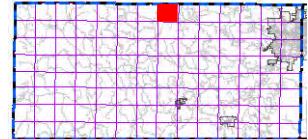
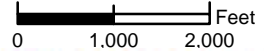


Legend

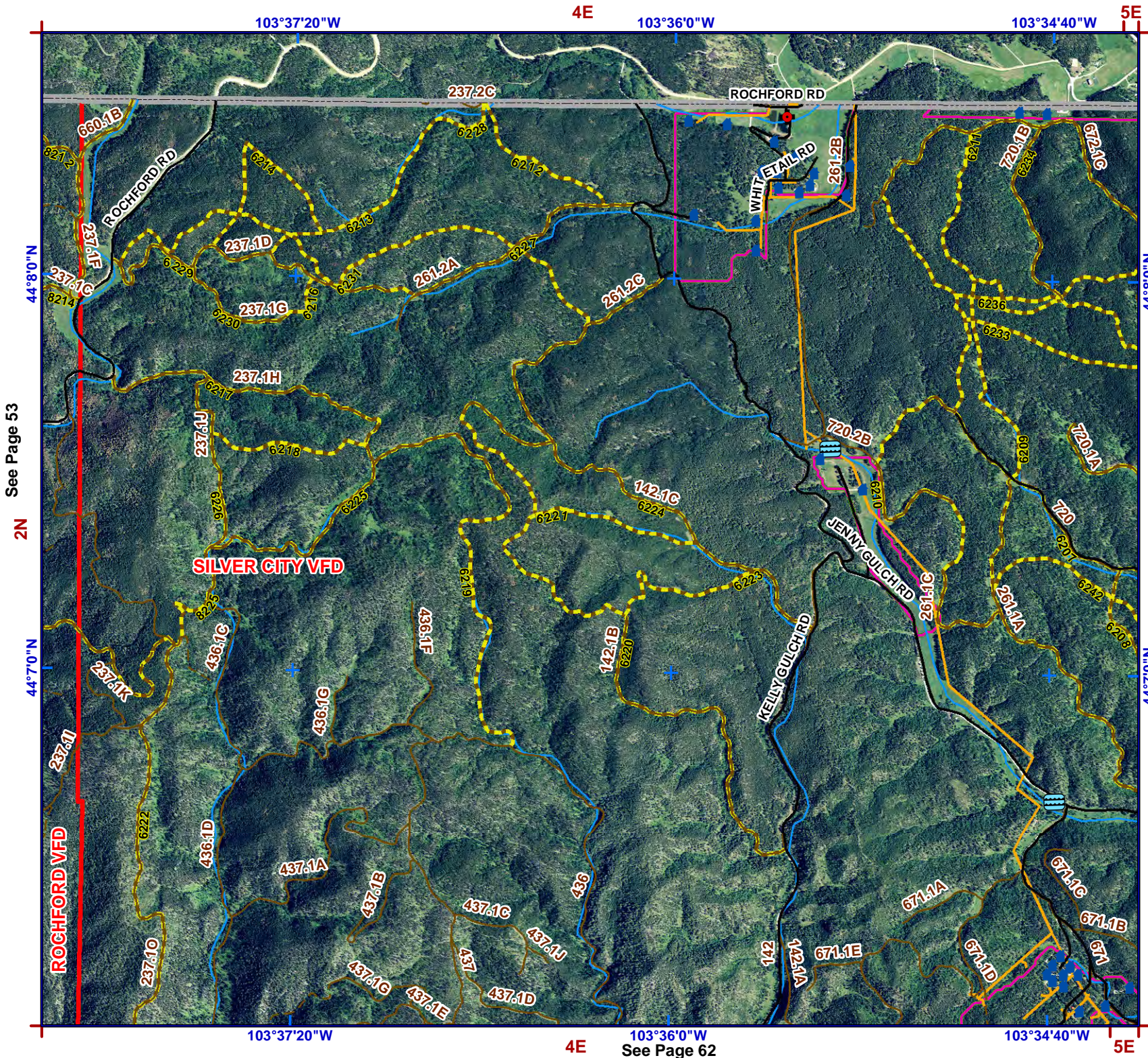
- Structure
- Water Source
- Hydrant Type
 - Creek or Open Dam
 - Hydrant or Piped Fitting
 - Pump House or Well Head
 - Reservoir / Tank
- Critical Infrastructure
 - Radar Tower
 - Church Facility
 - Communication Tower
 - Community Club Facility
 - Electrical Substation Facility
 - Historic Locations
 - Industrial Facility
 - Phone Company Switch Facility
 - Private Business
 - Private Campgrounds
 - Fire Station
- PC Roads
 - Interstate
 - Paved
 - Gravel
- USFS Roads
 - System
 - Non System
 - USFS Motorized Trails
 - USFS Recreation Trails
 - Utility Line
 - Stream
- County Boundary
- Fire Districts
- Municipality
- Land Ownership
 - Indian Lands or Reservations
 - Military or Corps of Engineers
 - National Forest Lands
 - National Grasslands (USFS)
 - National Park Service
 - Private Lands
 - Public Lands (BLM)
 - State Lands

See Page 53

See Page 69



index map



See Page 53

See Page 69

See Page 62



1:24,000
NAD83

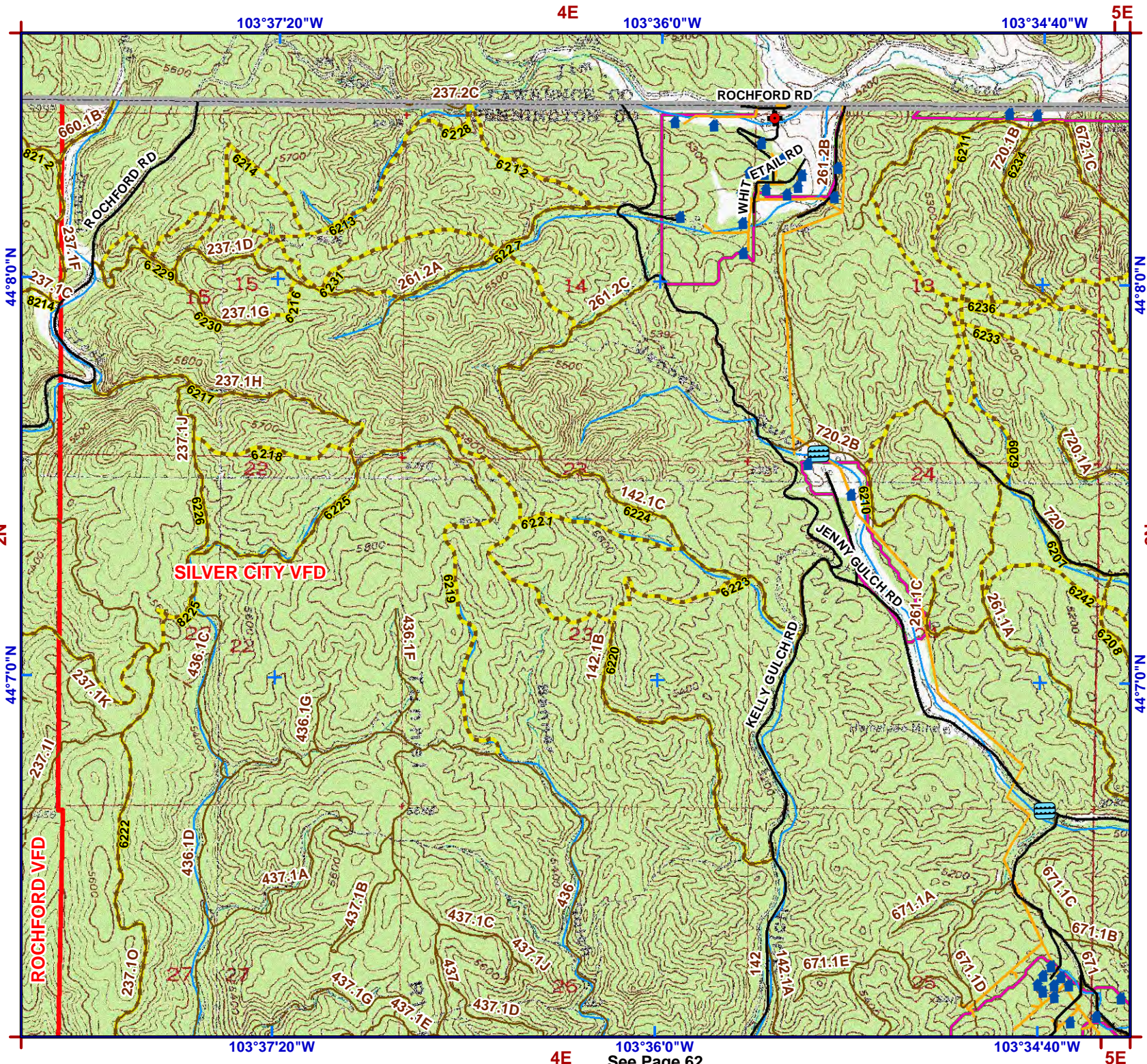


Legend

- Structure
- Water Source**
- Hydrant Type**
- Creek or Open Dam
- Hydrant or Piped Fitting
- Pump House or Well Head
- Reservoir / Tank
- Critical Infrastructure**
- Radar Tower
- Church Facility
- Communication Tower
- Community Club Facility
- Electrical Substation Facility
- Historic Locations
- Industrial Facility
- Phone Company Switch Facility
- Private Business
- Private Campgrounds
- Fire Station
- PC Roads**
- Interstate
- Paved
- Gravel
- USFS Roads**
- System
- Non System
- USFS Motorized Trails
- USFS Recreation Trails
- Utility Line
- Stream
- County Boundary
- Fire Districts
- Municipality
- Land Ownership**
- Indian Lands or Reservations
- Military or Corps of Engineers
- National Forest Lands
- National Grasslands (USFS)
- National Park Service
- Private Lands
- Public Lands (BLM)
- State Lands

See Page 53


2N



See Page 69

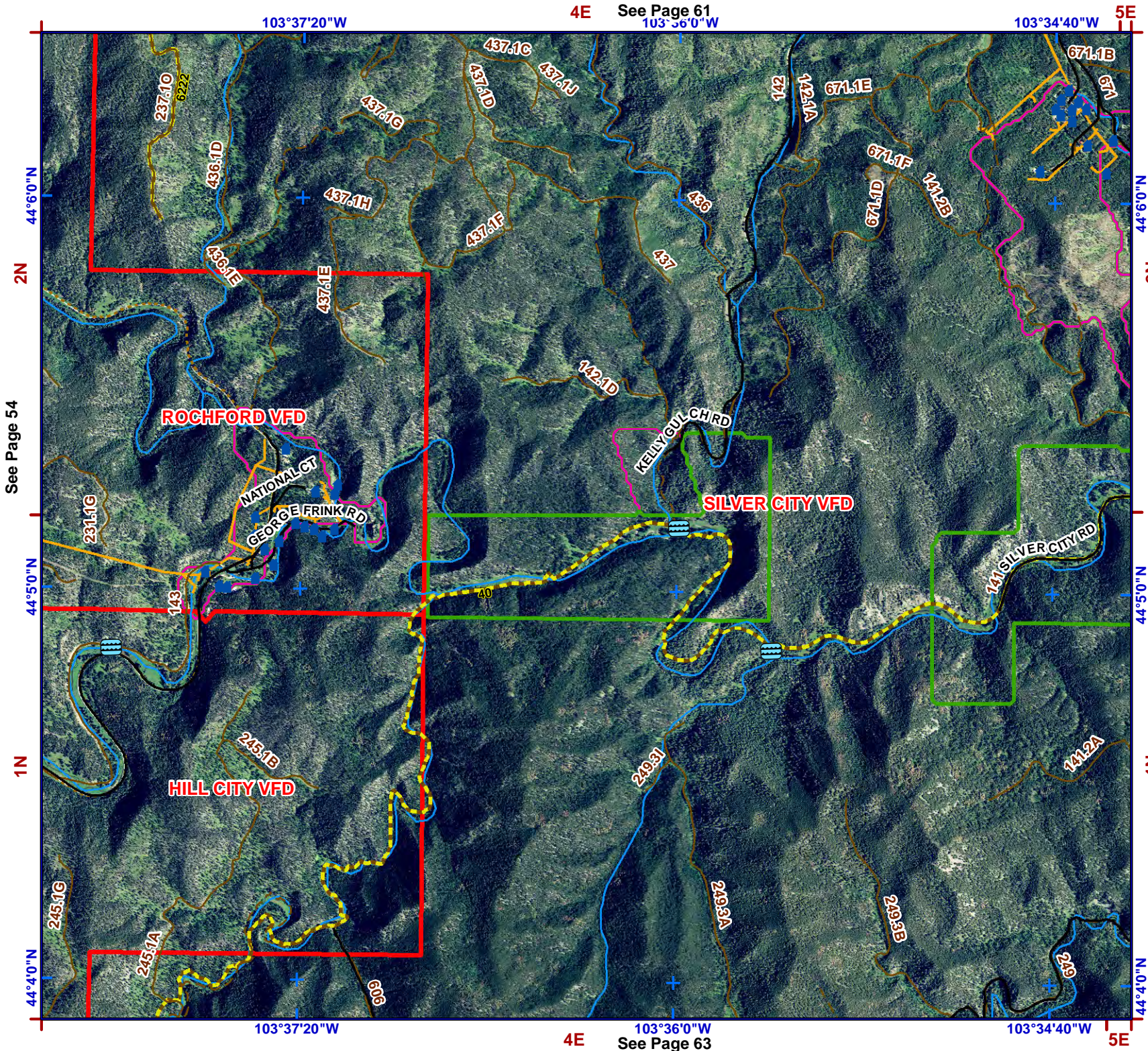
2N

0 1,000 2,000 Feet





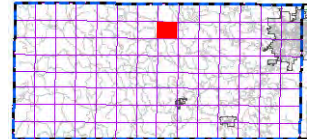
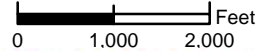
1:24,000
NAD83



- Legend**
- Structure
 - Water Source**
 - Hydrant Type**
 - Creek or Open Dam
 - Hydrant or Piped Fitting
 - PS Pump House or Well Head
 - Reservoir / Tank
 - Critical Infrastructure**
 - Radar Tower
 - Church Facility
 - Communication Tower
 - Community Club Facility
 - Electrical Substation Facility
 - HS Historic Locations
 - Industrial Facility
 - Phone Company Switch Facility
 - Private Business
 - Private Campgrounds
 - Fire Station
 - PC Roads**
 - Interstate
 - Paved
 - Gravel
 - USFS Roads**
 - System
 - Non System
 - USFS Motorized Trails
 - USFS Recreation Trails
 - Utility Line
 - Stream
 - County Boundary
 - Fire Districts
 - Municipality
 - Land Ownership**
 - Indian Lands or Reservations
 - Military or Corps of Engineers
 - National Forest Lands
 - National Grasslands (USFS)
 - National Park Service
 - Private Lands
 - Public Lands (BLM)
 - State Lands

See Page 54

See Page 70



index map

103°37'20"W 4E See Page 61 103°36'0"W 103°34'40"W 5E

44°6'0"N 2N 44°6'0"N 2N

ROCHFORD VFD

NATIONAL CT

GEORGE FRINK RD

SILVER CITY VFD

KELLY GULCH RD

SILVER CITY RD

HILL CITY VFD

44°5'0"N 1N 44°5'0"N 1N

103°37'20"W 4E 103°36'0"W See Page 63 103°34'40"W 5E

44°4'0"N 1N 44°4'0"N 1N



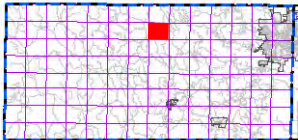
1:24,000
NAD83



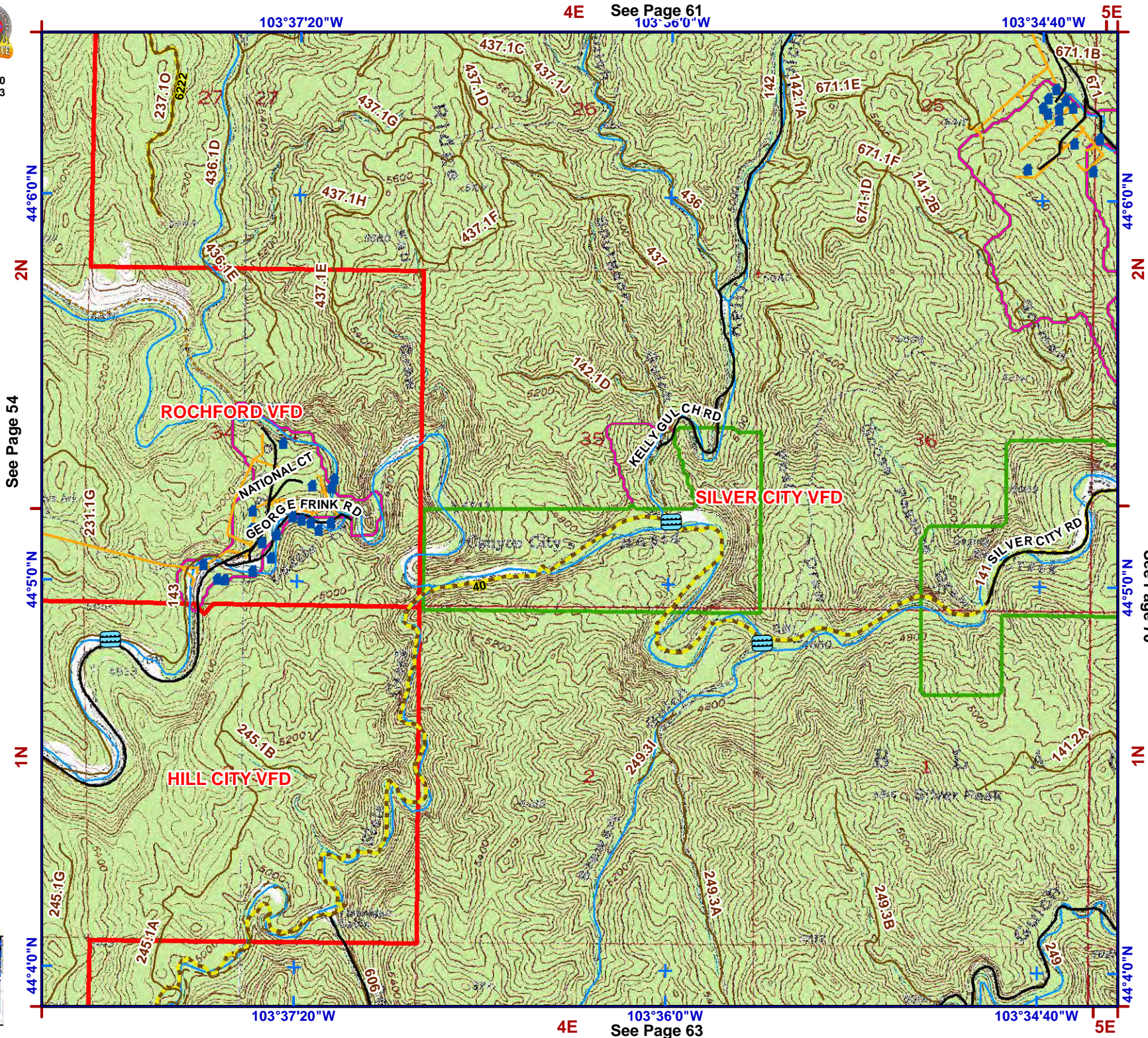
Legend

- Structure
- Water Source**
- Hydrant Type**
- Creek or Open Dam
- Hydrant or Piped Fitting
- Pump House or Well Head
- Reservoir / Tank
- Critical Infrastructure**
- Radar Tower
- Church Facility
- Communication Tower
- Community Club Facility
- Electrical Substation Facility
- Historic Locations
- Industrial Facility
- Phone Company Switch Facility
- Private Business
- Private Campgrounds
- Fire Station
- PC Roads**
- Interstate
- Paved
- Gravel
- USFS Roads**
- System
- Non System
- USFS Motorized Trails
- USFS Recreation Trails
- Utility Line
- Stream
- County Boundary
- Fire Districts
- Municipality
- Land Ownership**
- Indian Lands or Reservations
- Military or Corps of Engineers
- National Forest Lands
- National Grasslands (USFS)
- National Park Service
- Private Lands
- Public Lands (BLM)
- State Lands

0 1,000 2,000 Feet



index map



4E See Page 61
103°36'0" W

5E
103°34'40" W

2N
44°6'0" N
See Page 54
44°5'0" N

2N
44°6'0" N

See Page 70
44°5'0" N

1N
44°5'0" N
44°4'0" N

1N
44°5'0" N
44°4'0" N

103°37'20" W

4E See Page 63
103°36'0" W

5E
103°34'40" W



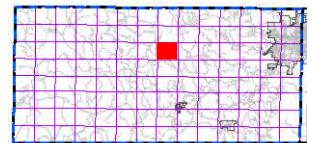
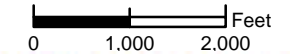
1:24,000
NAD83



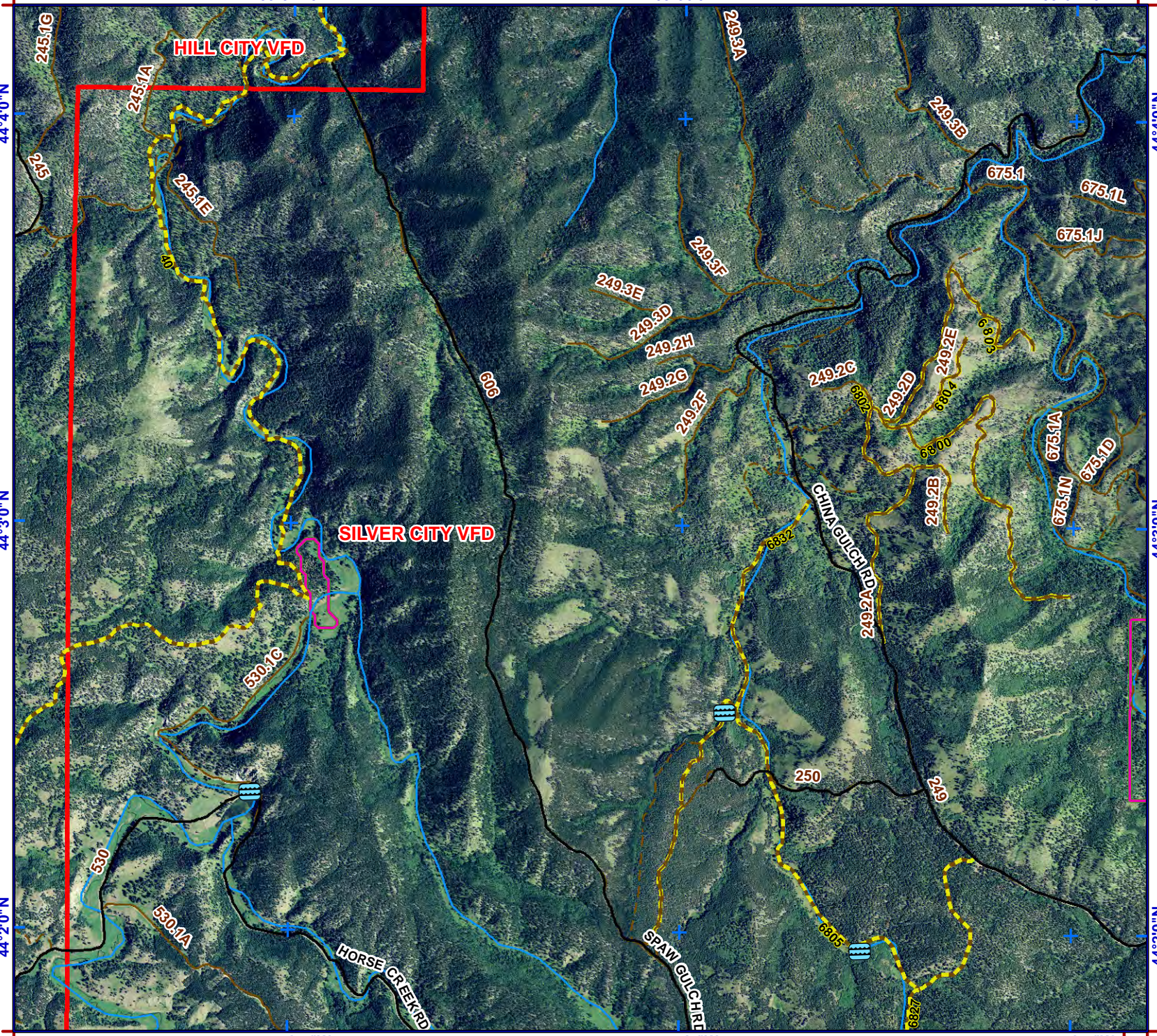
Legend

- Structure
- Water Source**
- Hydrant Type**
 - Creek or Open Dam
 - Hydrant or Piped Fitting
 - Pump House or Well Head
 - Reservoir / Tank
- Critical Infrastructure**
 - Radar Tower
 - Church Facility
 - Communication Tower
 - Community Club Facility
 - Electrical Substation Facility
 - Historic Locations
 - Industrial Facility
 - Phone Company Switch Facility
 - Private Business
 - Private Campgrounds
 - Fire Station
- PC Roads**
 - Interstate
 - Paved
 - Gravel
- USFS Roads**
 - System
 - Non System
 - USFS Motorized Trails
 - USFS Recreation Trails
 - Utility Line
 - Stream
- County Boundary
- Fire Districts
- Municipality
- Land Ownership**
 - Indian Lands or Reservations
 - Military or Corps of Engineers
 - National Forest Lands
 - National Grasslands (USFS)
 - National Park Service
 - Private Lands
 - Public Lands (BLM)
 - State Lands

See Page 71



index map



See Page 55

1N
44°3'0"N

44°4'0"N

44°2'0"N

5E



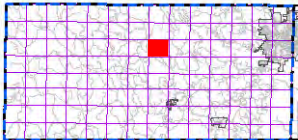
1:24,000
NAD83



Legend

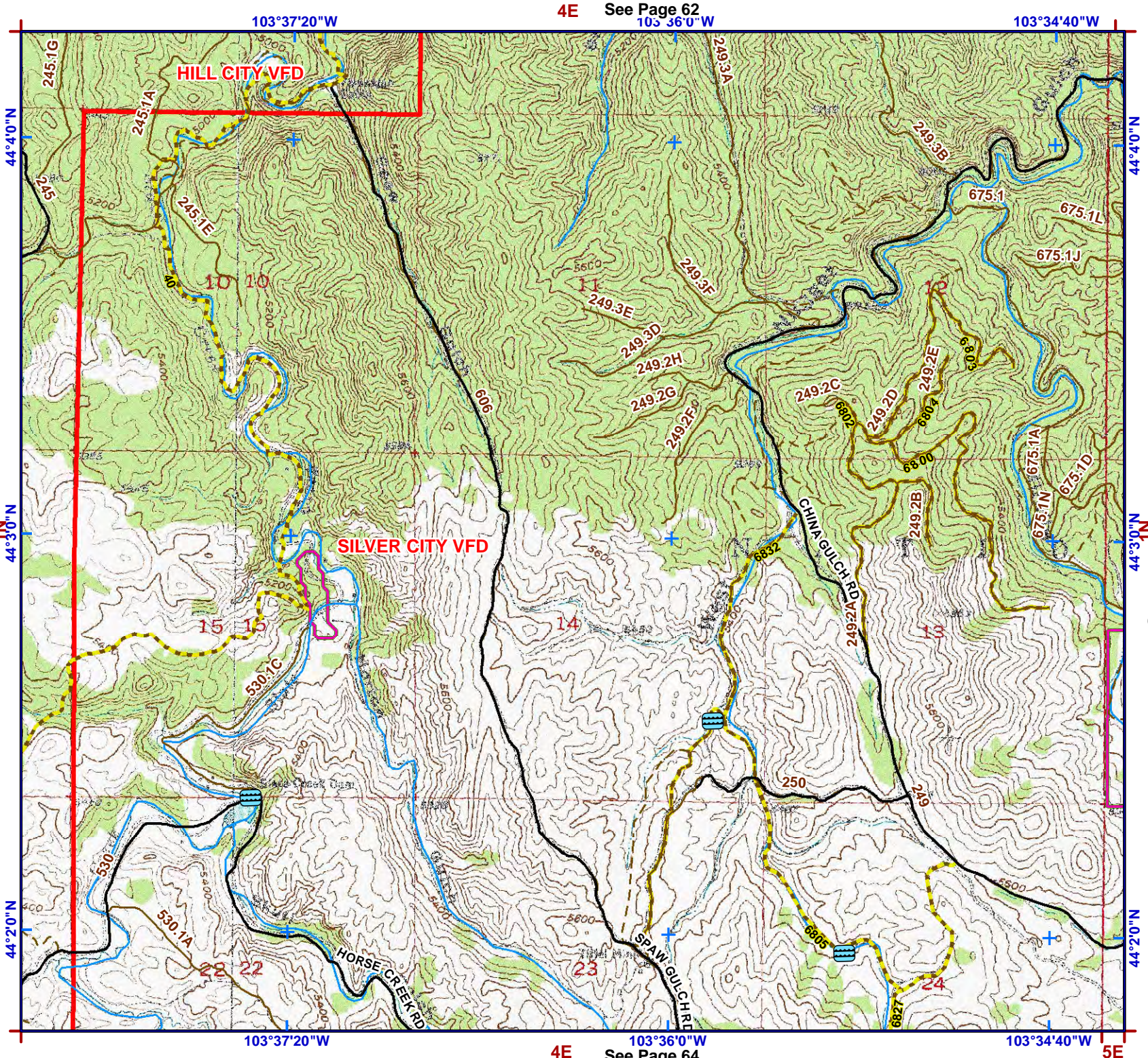
- Structure
- Water Source**
- Hydrant Type**
- Creek or Open Dam
- Hydrant or Piped Fitting
- Pump House or Well Head
- Reservoir / Tank
- Critical Infrastructure**
- Radar Tower
- Church Facility
- Communication Tower
- Community Club Facility
- Electrical Substation Facility
- Historic Locations
- Industrial Facility
- Phone Company Switch Facility
- Private Business
- Private Campgrounds
- Fire Station
- PC Roads**
- Interstate
- Paved
- Gravel
- USFS Roads**
- System
- Non System
- USFS Motorized Trails
- USFS Recreation Trails
- Utility Line
- Stream
- County Boundary
- Fire Districts
- Municipality
- Land Ownership**
- Indian Lands or Reservations
- Military or Corps of Engineers
- National Forest Lands
- National Grasslands (USFS)
- National Park Service
- Private Lands
- Public Lands (BLM)
- State Lands

0 1,000 2,000 Feet



index map

See Page 55



4E See Page 62
103°36'0\"/>

4E See Page 64
103°36'0\"/>

See Page 71



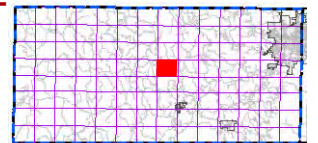
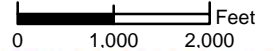
1:24,000
NAD83



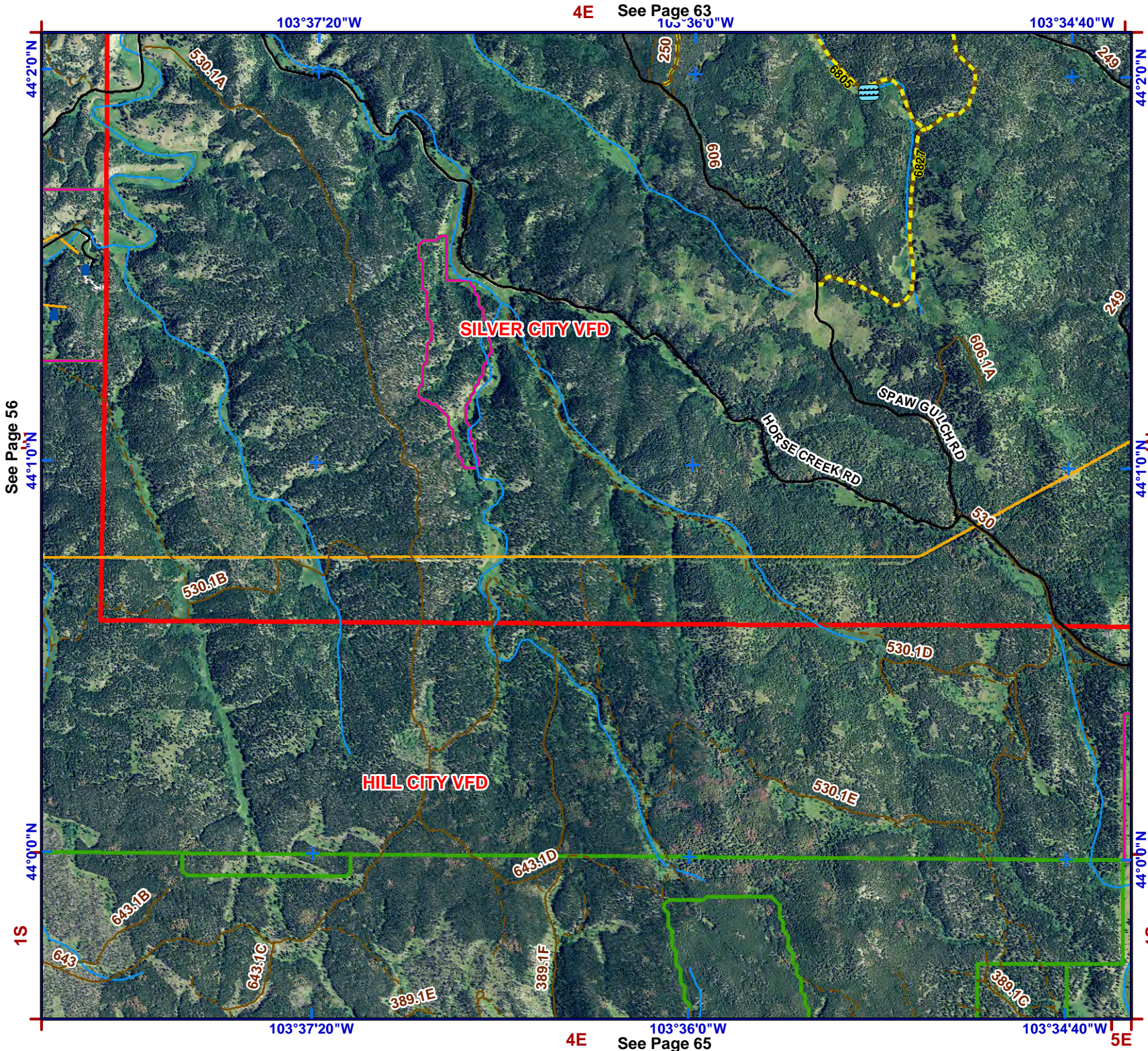
Legend

- Structure
- Water Source**
- Hydrant Type**
- Creek or Open Dam
- Hydrant or Piped Fitting
- Pump House or Well Head
- Reservoir / Tank
- Critical Infrastructure**
- Radar Tower
- Church Facility
- Communication Tower
- Community Club Facility
- Electrical Substation Facility
- Historic Locations
- Industrial Facility
- Phone Company Switch Facility
- Private Business
- Private Campgrounds
- Fire Station
- PC Roads**
- Interstate
- Paved
- Gravel
- USFS Roads**
- System
- Non System
- USFS Motorized Trails
- USFS Recreation Trails
- Utility Line
- Stream
- County Boundary
- Fire Districts
- Municipality
- Land Ownership**
- Indian Lands or Reservations
- Military or Corps of Engineers
- National Forest Lands
- National Grasslands (USFS)
- National Park Service
- Private Lands
- Public Lands (BLM)
- State Lands

See Page 72



index map



103°37'20"W

4E See Page 63
103°36'0"W

103°34'40"W

44°2'0"N

44°2'0"N

See Page 56
44°1'0"N

44°1'0"N

44°0'0"N

44°0'0"N

1S

1S

103°37'20"W

4E See Page 65
103°36'0"W

103°34'40"W

5E



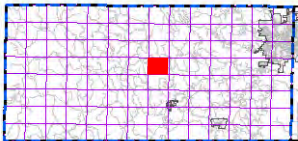
1:24,000
NAD83



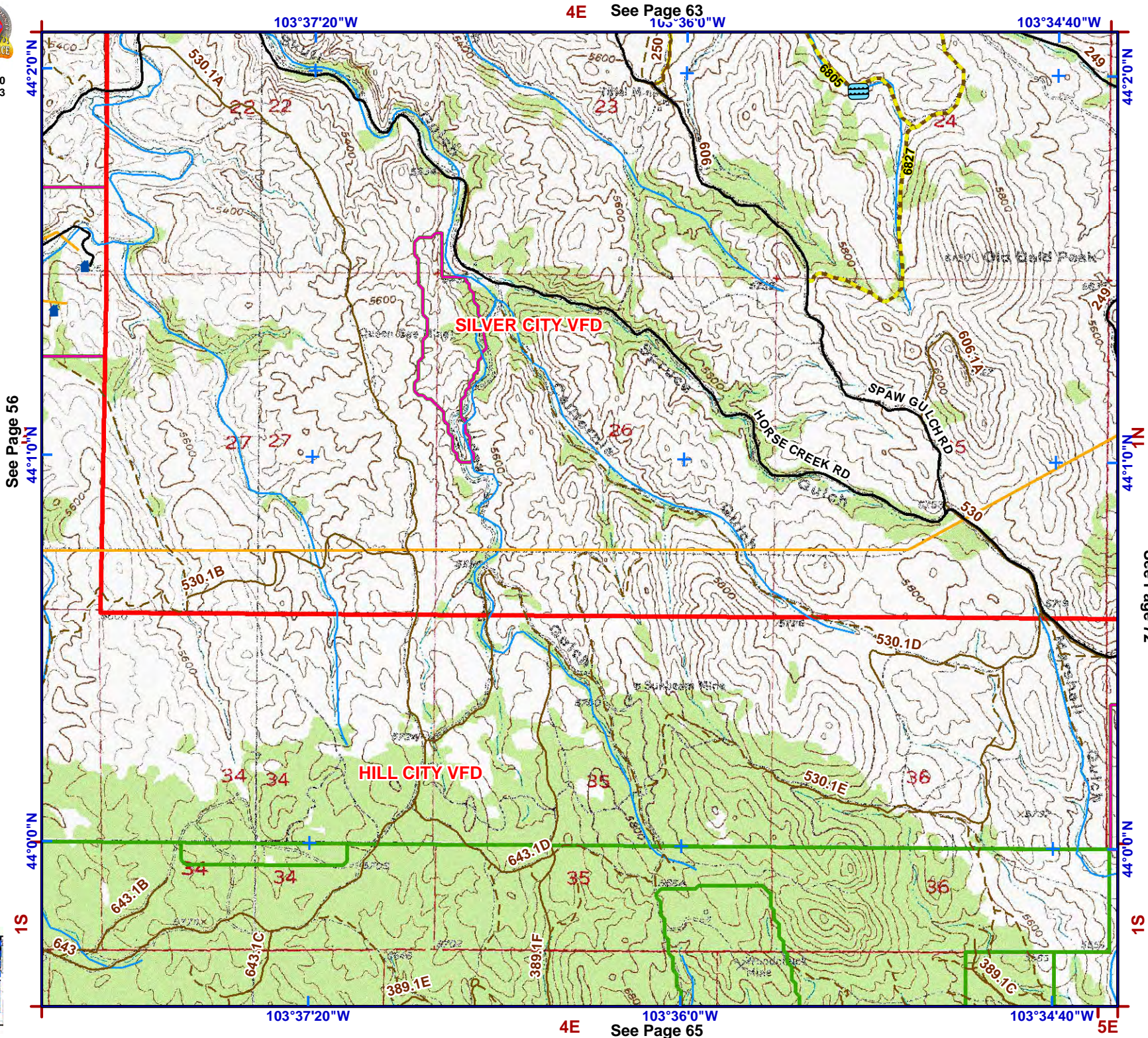
Legend

- Structure
- Water Source**
- Hydrant Type**
- Creek or Open Dam
- Hydrant or Piped Fitting
- Pump House or Well Head
- Reservoir / Tank
- Critical Infrastructure**
- Radar Tower
- Church Facility
- Communication Tower
- Community Club Facility
- Electrical Substation Facility
- Historic Locations
- Industrial Facility
- Phone Company Switch Facility
- Private Business
- Private Campgrounds
- Fire Station
- PC Roads**
- Interstate
- Paved
- Gravel
- USFS Roads**
- System
- Non System
- USFS Motorized Trails
- USFS Recreation Trails
- Utility Line
- Stream
- County Boundary
- Fire Districts
- Municipality
- Land Ownership**
- Indian Lands or Reservations
- Military or Corps of Engineers
- National Forest Lands
- National Grasslands (USFS)
- National Park Service
- Private Lands
- Public Lands (BLM)
- State Lands

0 1,000 2,000 Feet



index map



4E See Page 63
103°36'0"W

103°34'40"W

See Page 56
44°10'0"N

See Page 72

4E See Page 65
103°36'0"W

103°34'40"W

44°0'0"N

44°0'0"N

1S

1S

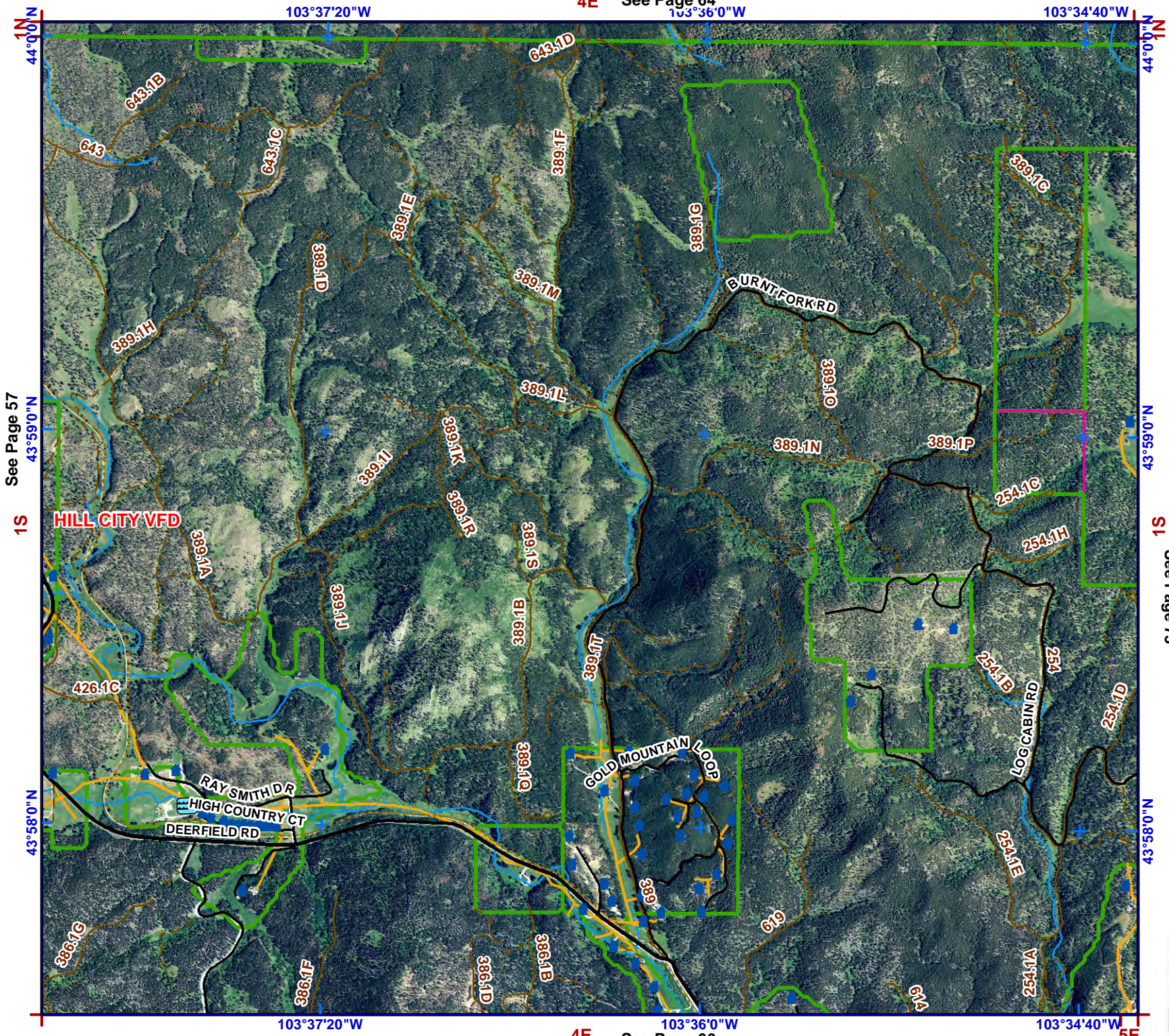
103°37'20"W

103°34'40"W

5E



1:24,000
NAD83

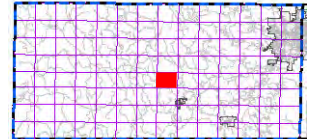
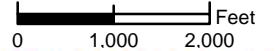


Legend

- Structure
- Water Source**
- Hydrant Type**
- Creek or Open Dam
- Hydrant or Piped Fitting
- Pump House or Well Head
- Reservoir / Tank
- Critical Infrastructure**
- Radar Tower
- Church Facility
- Communication Tower
- Community Club Facility
- Electrical Substation Facility
- Historic Locations
- Industrial Facility
- Phone Company Switch Facility
- Private Business
- Private Campgrounds
- Fire Station
- PC Roads**
- Interstate
- Paved
- Gravel
- USFS Roads**
- System
- Non System
- USFS Motorized Trails
- USFS Recreation Trails
- Utility Line
- Stream
- County Boundary
- Fire Districts
- Municipality
- Land Ownership**
- Indian Lands or Reservations
- Military or Corps of Engineers
- National Forest Lands
- National Grasslands (USFS)
- National Park Service
- Private Lands
- Public Lands (BLM)
- State Lands

1S See Page 57

1S See Page 73



index map

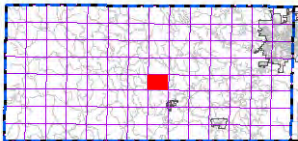
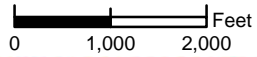


1:24,000
NAD83

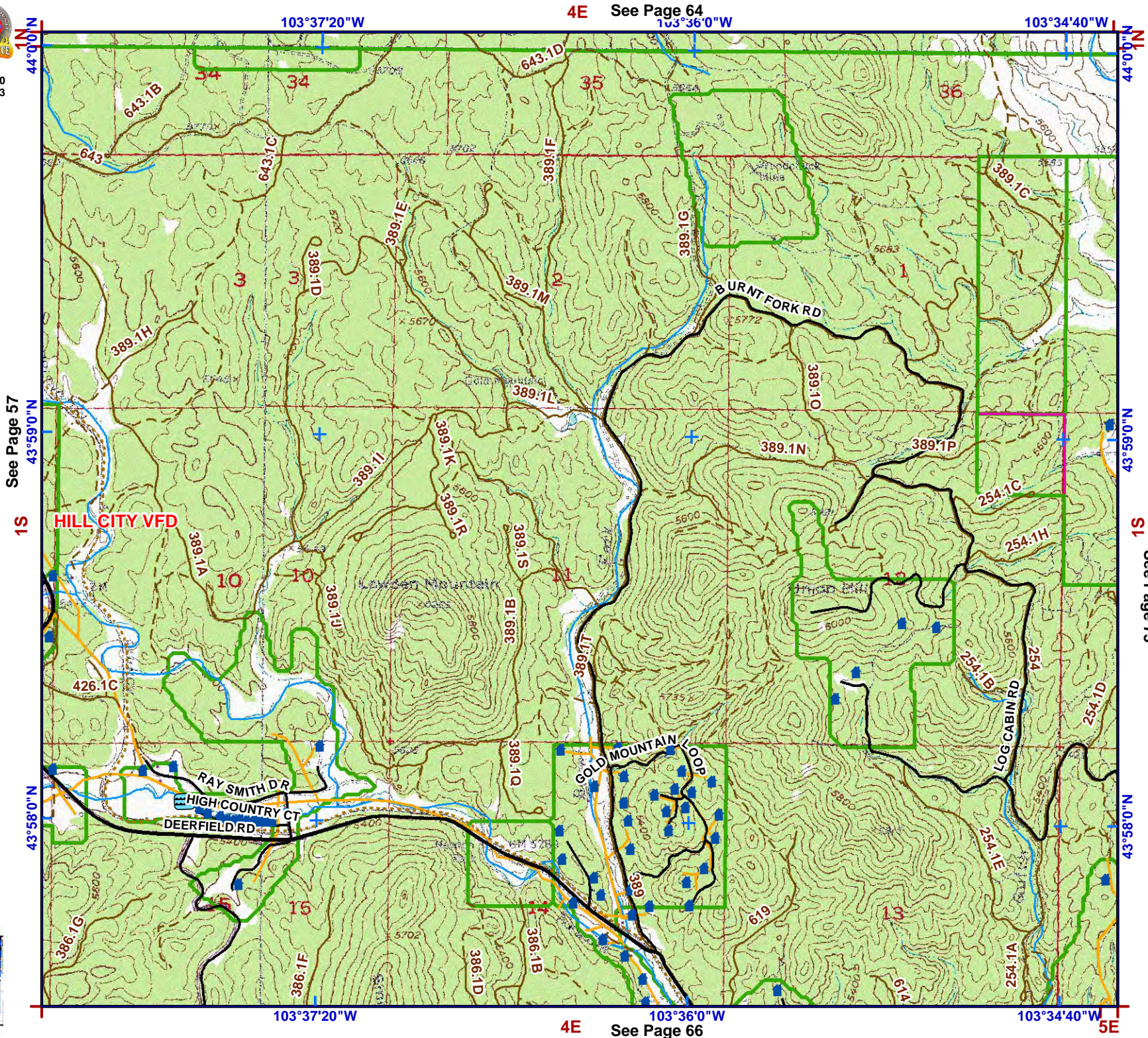


Legend

- Structure
- Water Source
- Hydrant Type
 - Creek or Open Dam
 - Hydrant or Piped Fitting
- Pump House or Well Head
- Reservoir / Tank
- Critical Infrastructure
 - Radar Tower
 - Church Facility
 - Communication Tower
 - Community Club Facility
 - Electrical Substation Facility
- Historic Locations
- Industrial Facility
- Phone Company Switch Facility
- Private Business
- Private Campgrounds
- Fire Station
- PC Roads
 - Interstate
 - Paved
 - Gravel
- USFS Roads
 - System
 - Non System
 - USFS Motorized Trails
 - USFS Recreation Trails
 - Utility Line
 - Stream
 - County Boundary
 - Fire Districts
 - Municipality
- Land Ownership
 - Indian Lands or Reservations
 - Military or Corps of Engineers
 - National Forest Lands
 - National Grasslands (USFS)
 - National Park Service
 - Private Lands
 - Public Lands (BLM)
 - State Lands



index map



4E See Page 64
103°36'0"W

See Page 57
43°59'0"N
1S

43°59'0"N
S1

See Page 73

4E See Page 66
103°36'0"W

103°34'40"W
5E

103°37'20"W

4E See Page 65 103°36'0"W

103°34'40"W



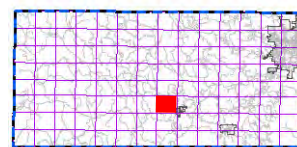
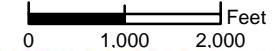
1:24,000
NAD83



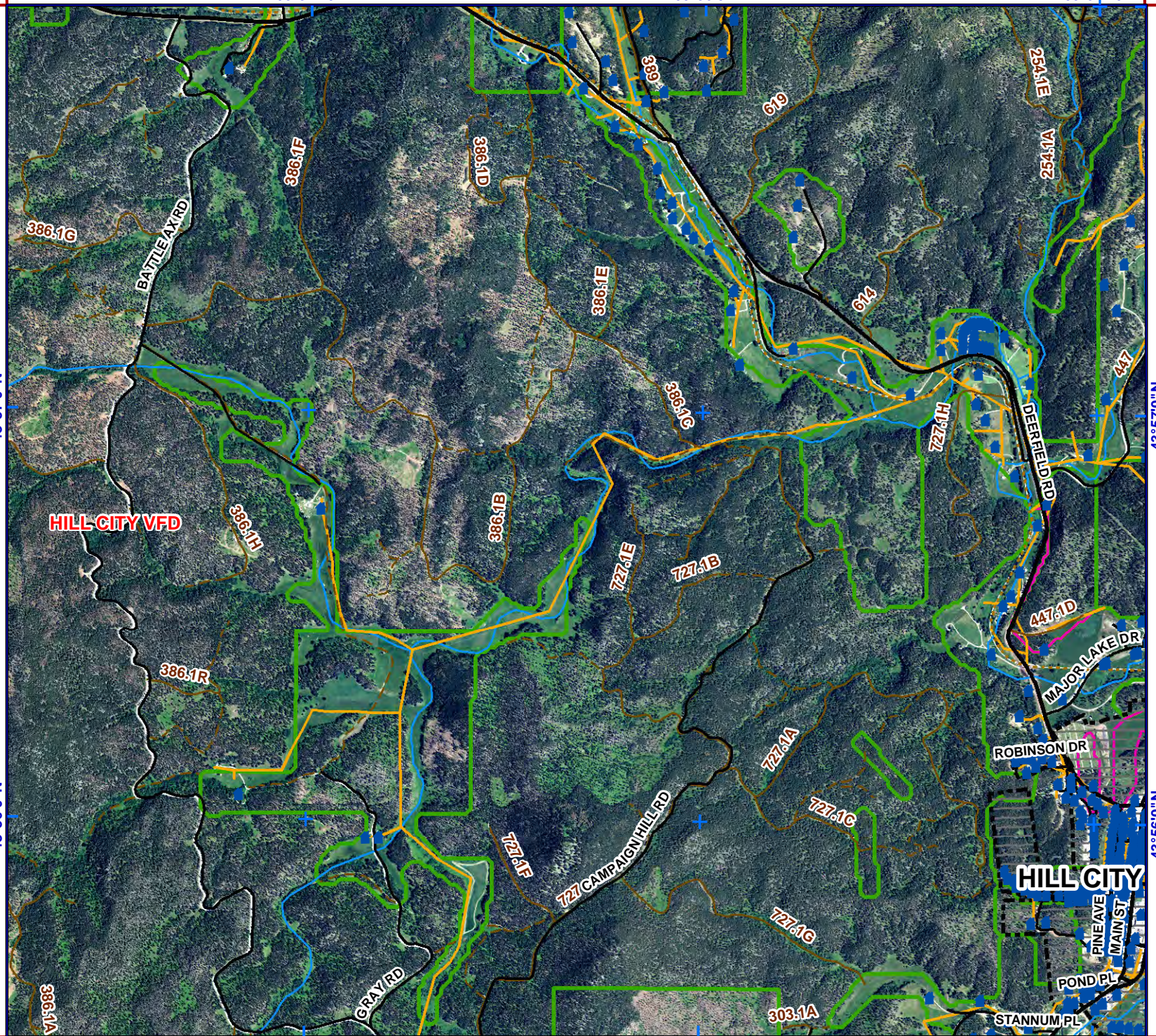
Legend

- Structure
- Water Source**
- Hydrant Type**
 - Creek or Open Dam
 - Hydrant or Piped Fitting
 - Pump House or Well Head
 - Reservoir / Tank
- Critical Infrastructure**
 - Radar Tower
 - Church Facility
 - Communication Tower
 - Community Club Facility
 - Electrical Substation Facility
 - Historic Locations
 - Industrial Facility
 - Phone Company Switch Facility
 - Private Business
 - Private Campgrounds
 - Fire Station
- PC Roads**
 - Interstate
 - Paved
 - Gravel
- USFS Roads**
 - System
 - Non System
 - USFS Motorized Trails
 - USFS Recreation Trails
 - Utility Line
 - Stream
- County Boundary
- Fire Districts
- Municipality
- Land Ownership**
 - Indian Lands or Reservations
 - Military or Corps of Engineers
 - National Forest Lands
 - National Grasslands (USFS)
 - National Park Service
 - Private Lands
 - Public Lands (BLM)
 - State Lands

See Page 58
43°57'0"N
1S
See Page 74
43°56'0"N
S1



index map



103°37'20"W

4E See Page 67 103°36'0"W

103°34'40"W

5E



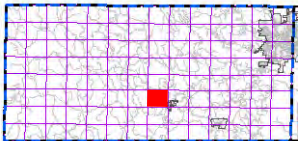
1:24,000
NAD83



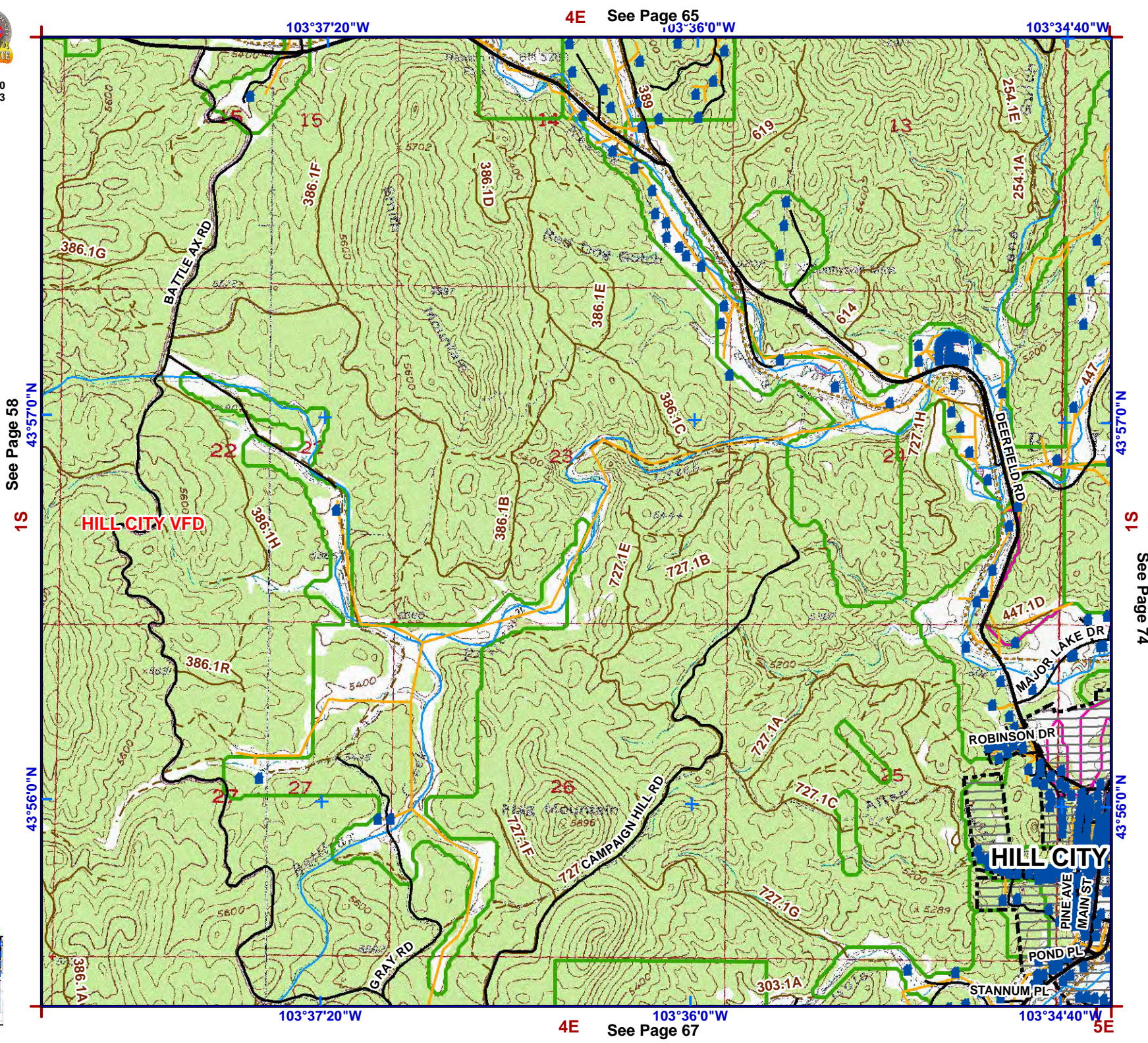
Legend

- Structure
- Water Source**
- Hydrant Type**
- Creek or Open Dam
- Hydrant or Piped Fitting
- Pump House or Well Head
- Reservoir / Tank
- Critical Infrastructure**
- Radar Tower
- Church Facility
- Communication Tower
- Community Club Facility
- Electrical Substation Facility
- Historic Locations
- Industrial Facility
- Phone Company Switch Facility
- Private Business
- Private Campgrounds
- Fire Station
- PC Roads**
- Interstate
- Paved
- Gravel
- USFS Roads**
- System
- Non System
- USFS Motorized Trails
- USFS Recreation Trails
- Utility Line
- Stream
- County Boundary
- Fire Districts
- Municipality
- Land Ownership**
- Indian Lands or Reservations
- Military or Corps of Engineers
- National Forest Lands
- National Grasslands (USFS)
- National Park Service
- Private Lands
- Public Lands (BLM)
- State Lands

0 1,000 2,000 Feet



index map



1S See Page 58

43°56'0\"/>

103°37'20\"/>

4E See Page 65

4E See Page 67

103°36'0\"/>

103°36'0\"/>

103°34'40\"/>

103°34'40\"/>

S1 See Page 74

43°57'0\"/>

5E



1:24,000
NAD83

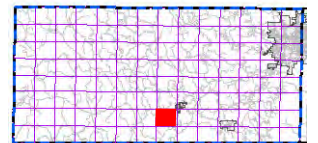
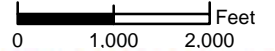


Legend

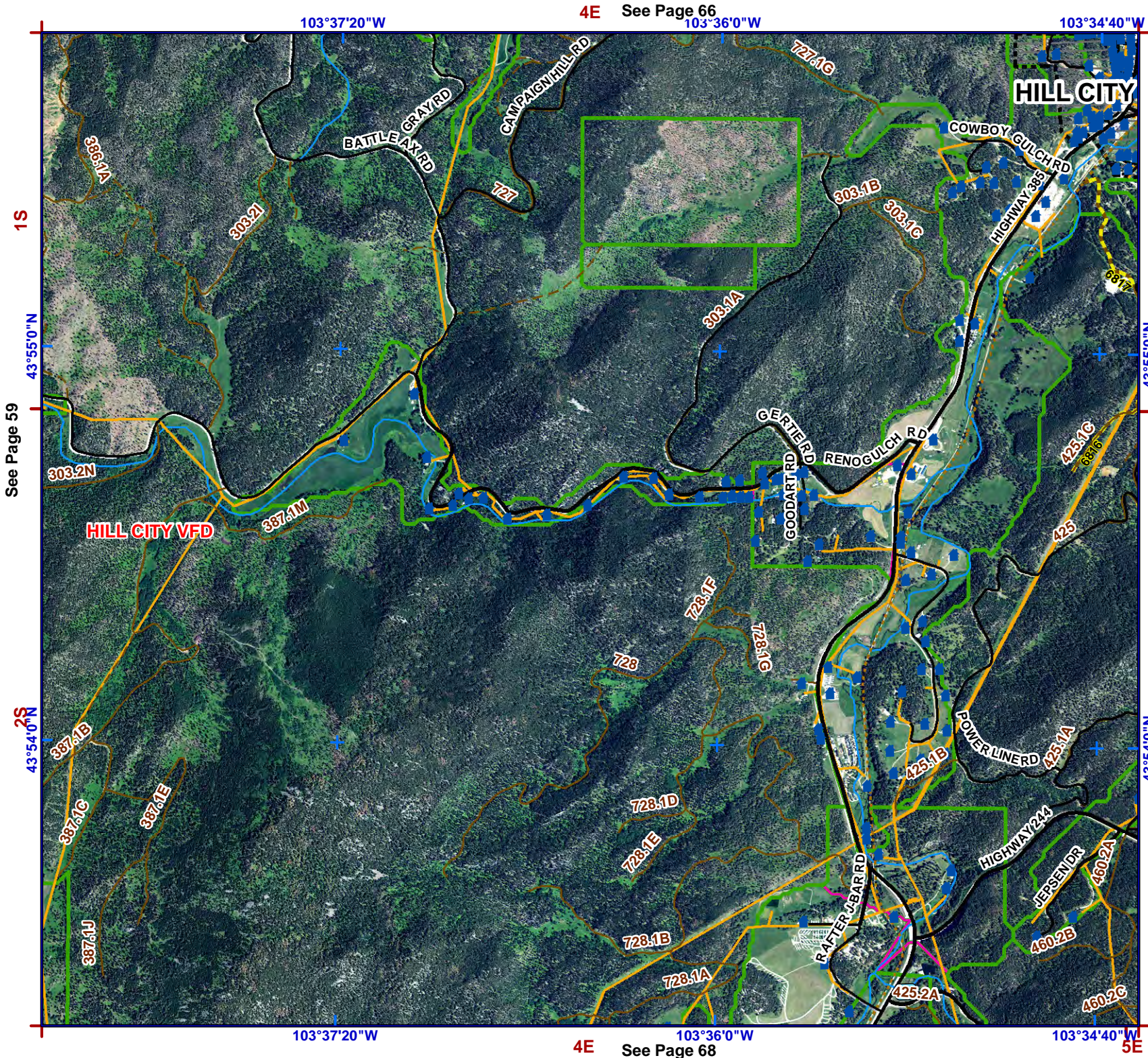
- Structure
- Water Source
- Hydrant Type
 - Creek or Open Dam
 - Hydrant or Piped Fitting
 - PS Pump House or Well Head
 - Reservoir / Tank
- Critical Infrastructure
 - R Radar Tower
 - Church Facility
 - Communication Tower
 - Community Club Facility
 - Electrical Substation Facility
 - HS Historic Locations
 - Industrial Facility
 - Phone Company Switch Facility
 - Private Business
 - Private Campgrounds
 - F Fire Station
- PC Roads
 - Interstate
 - Paved
 - Gravel
- USFS Roads
 - System
 - Non System
 - USFS Motorized Trails
 - USFS Recreation Trails
 - Utility Line
 - Stream
- County Boundary
- Fire Districts
- Municipality
- Land Ownership
 - Indian Lands or Reservations
 - Military or Corps of Engineers
 - National Forest Lands
 - National Grasslands (USFS)
 - National Park Service
 - Private Lands
 - Public Lands (BLM)
 - State Lands

See Page 75

See Page 59



index map



103°37'20"W

4E See Page 66 103°36'0"W

103°34'40"W

1S

See Page 59

2S 43°54'0"N

103°37'20"W

4E See Page 68 103°36'0"W

103°34'40"W

1S

2S 43°54'0"N

5E



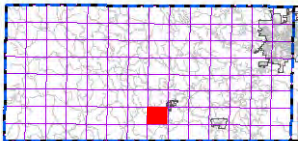
1:24,000
NAD83



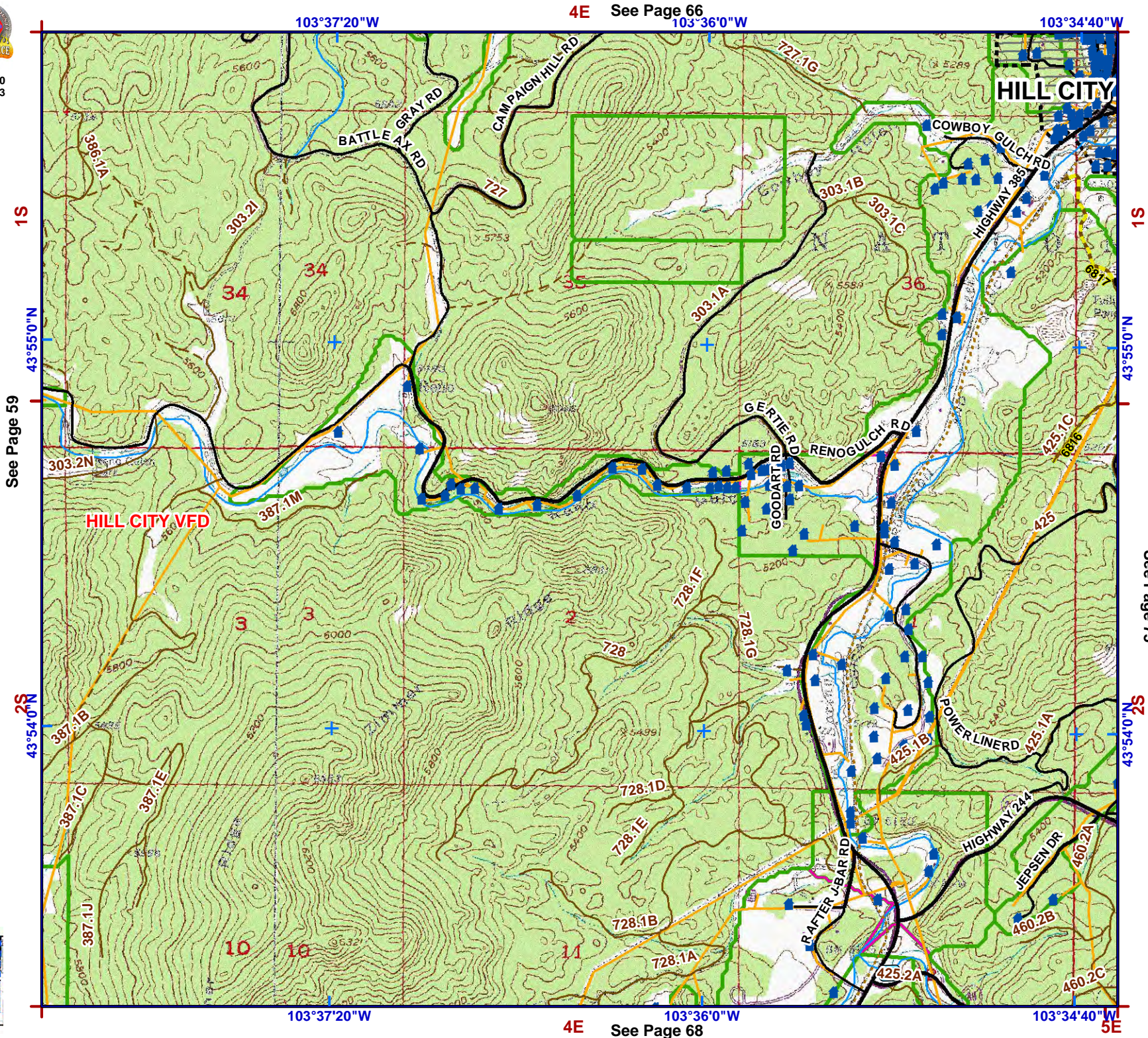
Legend

- Structure
- Water Source**
- Hydrant Type**
- Creek or Open Dam
- Hydrant or Piped Fitting
- Pump House or Well Head
- Reservoir / Tank
- Critical Infrastructure**
- Radar Tower
- Church Facility
- Communication Tower
- Community Club Facility
- Electrical Substation Facility
- Historic Locations
- Industrial Facility
- Phone Company Switch Facility
- Private Business
- Private Campgrounds
- Fire Station
- PC Roads**
- Interstate
- Paved
- Gravel
- USFS Roads**
- System
- Non System
- USFS Motorized Trails
- USFS Recreation Trails
- Utility Line
- Stream
- County Boundary
- Fire Districts
- Municipality
- Land Ownership**
- Indian Lands or Reservations
- Military or Corps of Engineers
- National Forest Lands
- National Grasslands (USFS)
- National Park Service
- Private Lands
- Public Lands (BLM)
- State Lands

0 1,000 2,000 Feet



index map



4E See Page 66

103°36'0\"/>

103°34'40\"/>

1S

43°55'0\"/>

See Page 59

43°54'0\"/>

2S

103°37'20\"/>

4E See Page 68

103°36'0\"/>

103°34'40\"/>

1S

43°55'0\"/>

See Page 75

43°54'0\"/>

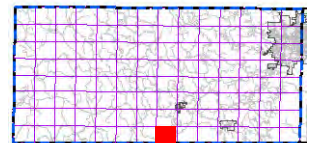
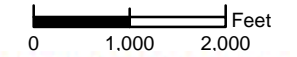
2S

5E

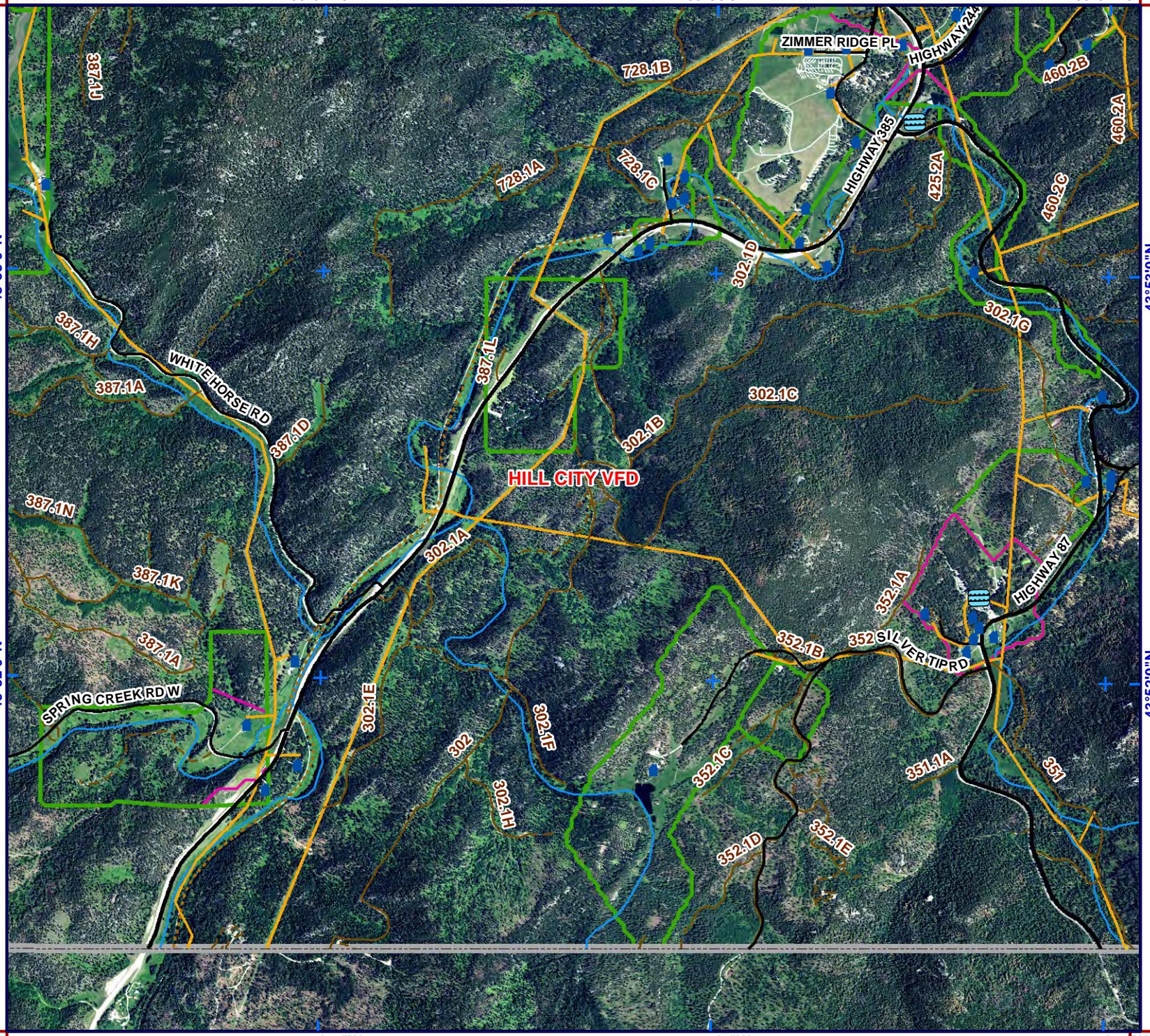


Legend

- Structure
- Water Source**
- Hydrant Type**
- Creek or Open Dam
- Hydrant or Piped Fitting
- PS Pump House or Well Head
- Reservoir / Tank
- Critical Infrastructure**
- Radar Tower
- Church Facility
- Communication Tower
- Community Club Facility
- Electrical Substation Facility
- Historic Locations
- Industrial Facility
- Phone Company Switch Facility
- Private Business
- Private Campgrounds
- Fire Station
- PC Roads**
- Interstate
- Paved
- Gravel
- USFS Roads**
- System
- Non System
- USFS Motorized Trails
- USFS Recreation Trails
- Utility Line
- Stream
- County Boundary
- Fire Districts
- Municipality
- Land Ownership**
- Indian Lands or Reservations
- Military or Corps of Engineers
- National Forest Lands
- National Grasslands (USFS)
- National Park Service
- Private Lands
- Public Lands (BLM)
- State Lands



index map



See Page 60

2S

43°52'0"N

103°37'20"W

4E

103°36'0"W

103°34'40"W

2S

See Page 76

43°52'0"N



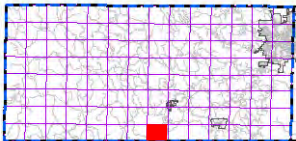
1:24,000
NAD83



Legend

- Structure
- Water Source**
- Hydrant Type**
- Creek or Open Dam
- Hydrant or Piped Fitting
- Pump House or Well Head
- Reservoir / Tank
- Critical Infrastructure**
- Radar Tower
- Church Facility
- Communication Tower
- Community Club Facility
- Electrical Substation Facility
- Historic Locations
- Industrial Facility
- Phone Company Switch Facility
- Private Business
- Private Campgrounds
- Fire Station
- PC Roads**
- Interstate
- Paved
- Gravel
- USFS Roads**
- System
- Non System
- USFS Motorized Trails
- USFS Recreation Trails
- Utility Line
- Stream
- County Boundary
- Fire Districts
- Municipality
- Land Ownership**
- Indian Lands or Reservations
- Military or Corps of Engineers
- National Forest Lands
- National Grasslands (USFS)
- National Park Service
- Private Lands
- Public Lands (BLM)
- State Lands

0 1,000 2,000 Feet



index map

103°37'20"W

4E See Page 67

103°36'0"W

103°34'40"W

43°53'0"N

See Page 60

2S

43°52'0"N

43°53'0"N

2S

43°52'0"N

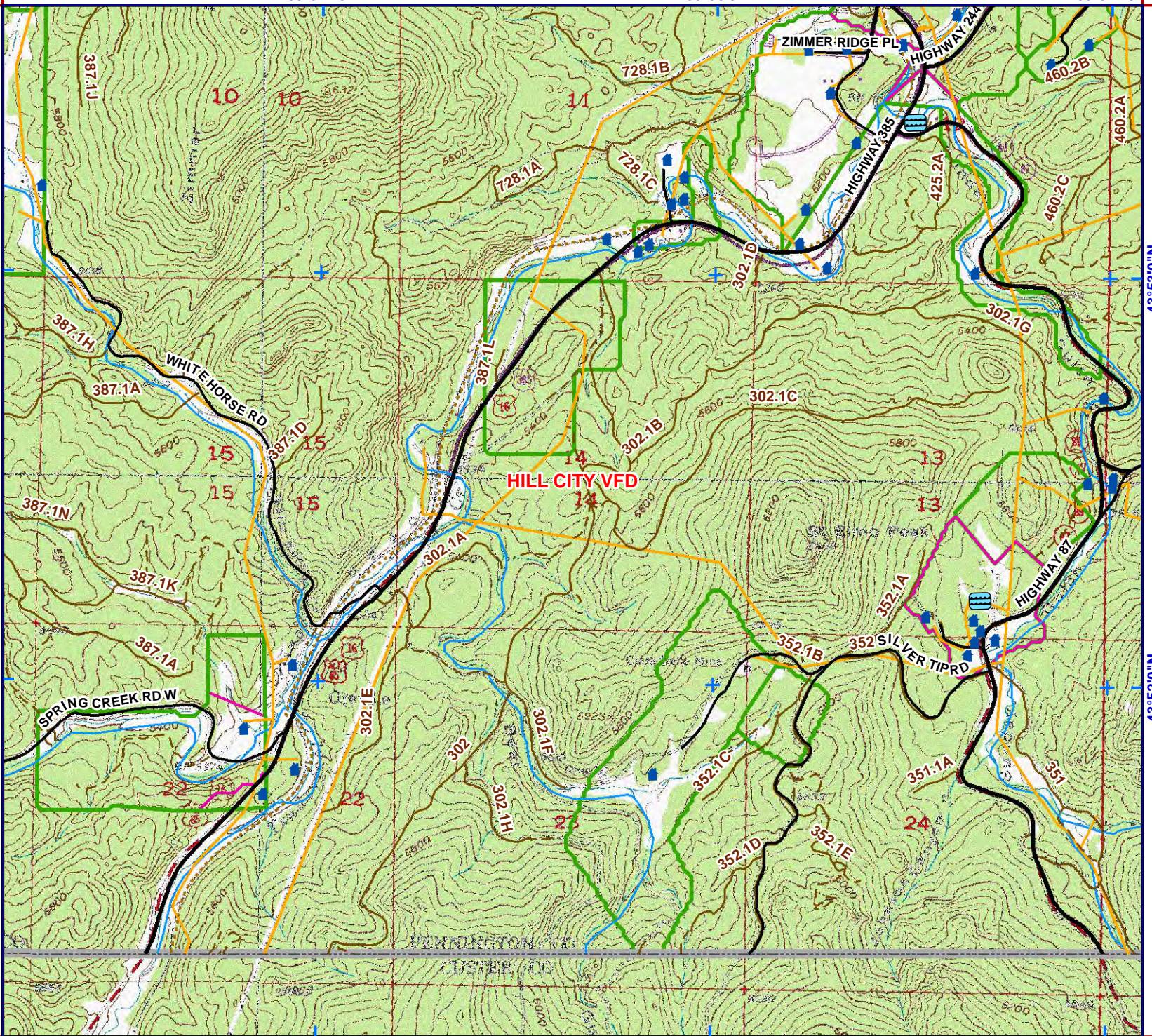
See Page 76

103°37'20"W

4E

103°36'0"W

103°34'40"W

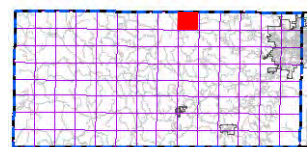
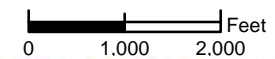




Legend

- Structure
- Water Source**
- Hydrant Type**
- Creek or Open Dam
- Hydrant or Piped Fitting
- PS Pump House or Well Head
- Reservoir / Tank
- Critical Infrastructure**
- Radar Tower
- Church Facility
- Communication Tower
- Community Club Facility
- Electrical Substation Facility
- HS Historic Locations
- Industrial Facility
- Phone Company Switch Facility
- Private Business
- Private Campgrounds
- Fire Station
- PC Roads**
- Interstate
- Paved
- Gravel
- USFS Roads**
- System
- Non System
- USFS Motorized Trails
- USFS Recreation Trails
- Utility Line
- Stream
- County Boundary
- Fire Districts
- Municipality
- Land Ownership**
- Indian Lands or Reservations
- Military or Corps of Engineers
- National Forest Lands
- National Grasslands (USFS)
- National Park Service
- Private Lands
- Public Lands (BLM)
- State Lands

See Page 77



index map

See Page 61

44°8'0"N

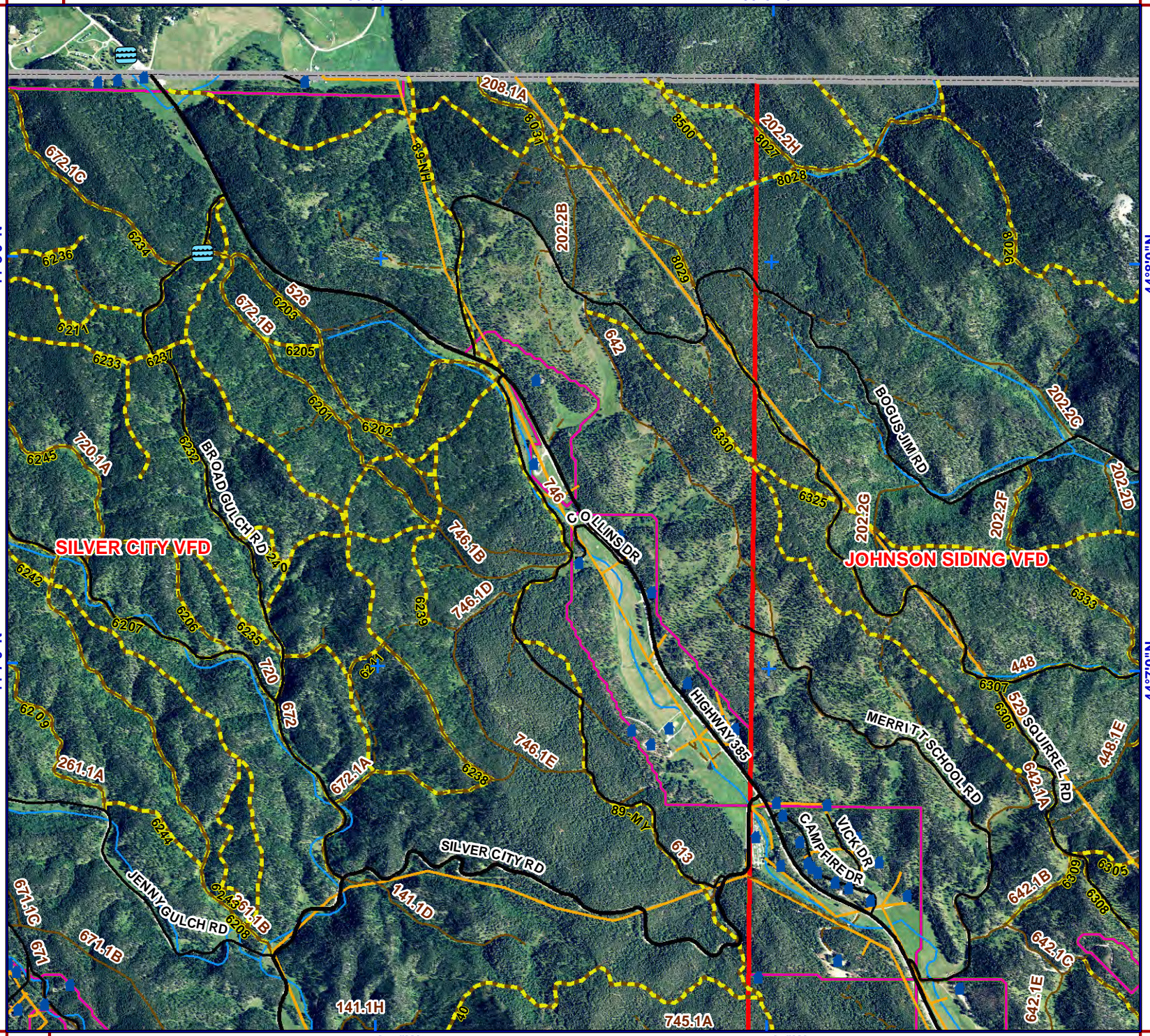
2N

44°7'0"N

44°8'0"N

2N

44°7'0"N



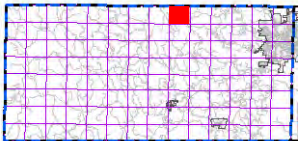
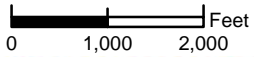


1:24,000
NAD83

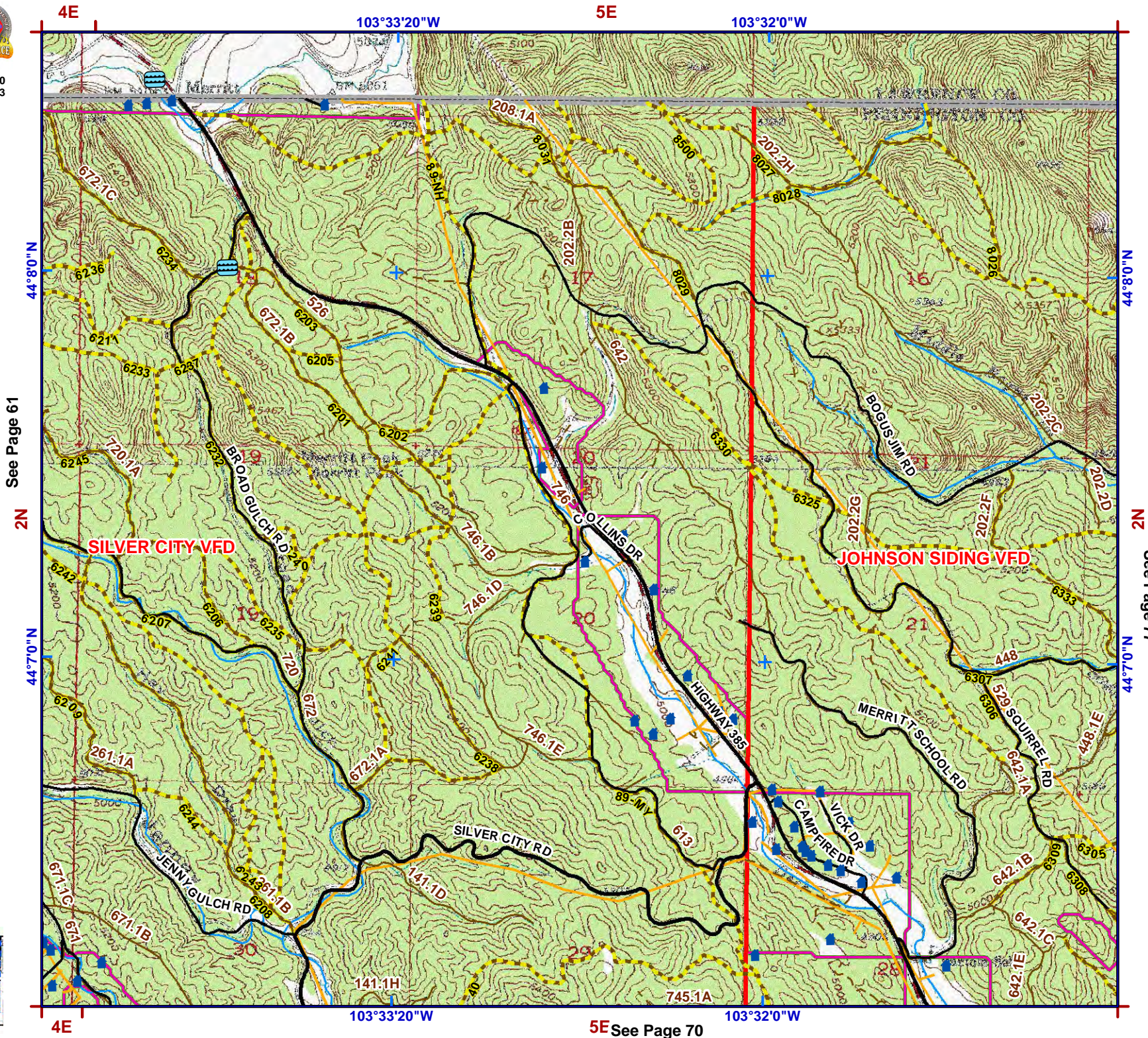


Legend

- Structure
- Water Source**
- Hydrant Type**
- Creek or Open Dam
- Hydrant or Piped Fitting
- Pump House or Well Head
- Reservoir / Tank
- Critical Infrastructure**
- Radar Tower
- Church Facility
- Communication Tower
- Community Club Facility
- Electrical Substation Facility
- Historic Locations
- Industrial Facility
- Phone Company Switch Facility
- Private Business
- Private Campgrounds
- Fire Station
- PC Roads**
- Interstate
- Paved
- Gravel
- USFS Roads**
- System
- Non System
- USFS Motorized Trails
- USFS Recreation Trails
- Utility Line
- Stream
- County Boundary
- Fire Districts
- Municipality
- Land Ownership**
- Indian Lands or Reservations
- Military or Corps of Engineers
- National Forest Lands
- National Grasslands (USFS)
- National Park Service
- Private Lands
- Public Lands (BLM)
- State Lands



index map



See Page 61

2N

44°70\"/>

4E

103°33'20\"/>

5E

103°32'0\"/>

See Page 70

2N

See Page 77

44°70\"/>

4E

103°33'20\"/>

103°32'0\"/>



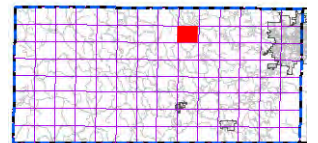
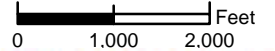
1:24,000
NAD83



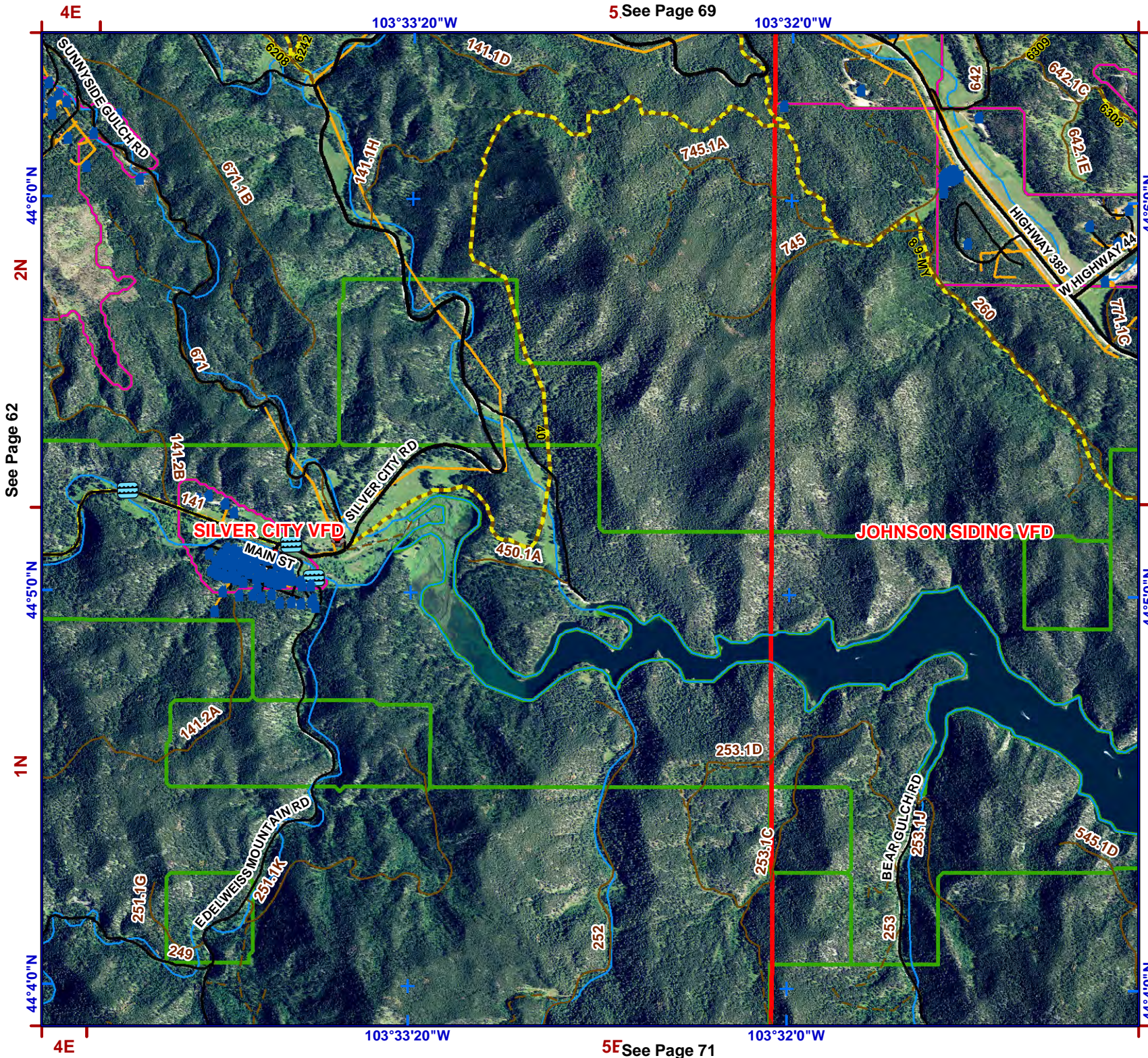
Legend

- Structure
- Water Source**
- Hydrant Type**
- Creek or Open Dam
- Hydrant or Piped Fitting
- PS Pump House or Well Head
- Reservoir / Tank
- Critical Infrastructure**
- Radar Tower
- Church Facility
- Communication Tower
- Community Club Facility
- Electrical Substation Facility
- HS Historic Locations
- Industrial Facility
- Phone Company Switch Facility
- Private Business
- Private Campgrounds
- Fire Station
- PC Roads**
- Interstate
- Paved
- Gravel
- USFS Roads**
- System
- Non System
- USFS Motorized Trails
- USFS Recreation Trails
- Utility Line
- Stream
- County Boundary
- Fire Districts
- Municipality
- Land Ownership**
- Indian Lands or Reservations
- Military or Corps of Engineers
- National Forest Lands
- National Grasslands (USFS)
- National Park Service
- Private Lands
- Public Lands (BLM)
- State Lands

See Page 78



index map



5 See Page 69

5E See Page 71

See Page 62



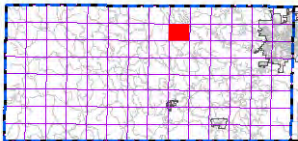
1:24,000
NAD83



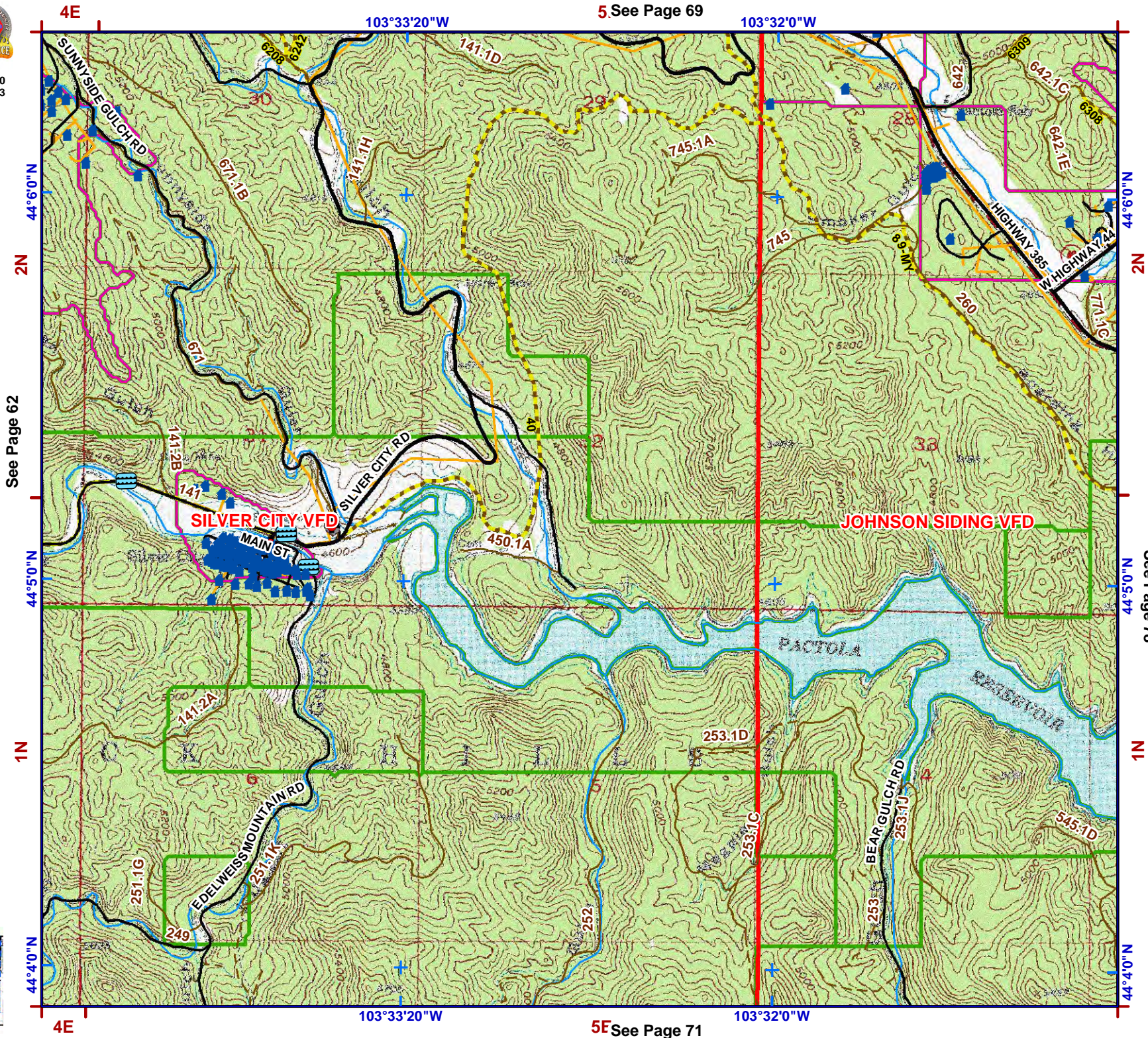
Legend

- Structure
- Water Source**
- Hydrant Type**
- Creek or Open Dam
- Hydrant or Piped Fitting
- Pump House or Well Head
- Reservoir / Tank
- Critical Infrastructure**
- Radar Tower
- Church Facility
- Communication Tower
- Community Club Facility
- Electrical Substation Facility
- (HS) Historic Locations
- Industrial Facility
- Phone Company Switch Facility
- Private Business
- Private Campgrounds
- Fire Station
- PC Roads**
- Interstate
- Paved
- Gravel
- USFS Roads**
- System
- Non System
- USFS Motorized Trails
- USFS Recreation Trails
- Utility Line
- Stream
- County Boundary
- Fire Districts
- Municipality
- Land Ownership**
- Indian Lands or Reservations
- Military or Corps of Engineers
- National Forest Lands
- National Grasslands (USFS)
- National Park Service
- Private Lands
- Public Lands (BLM)
- State Lands

0 1,000 2,000 Feet



index map



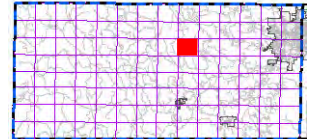
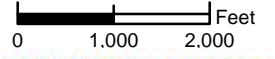
5 See Page 69

5E See Page 71

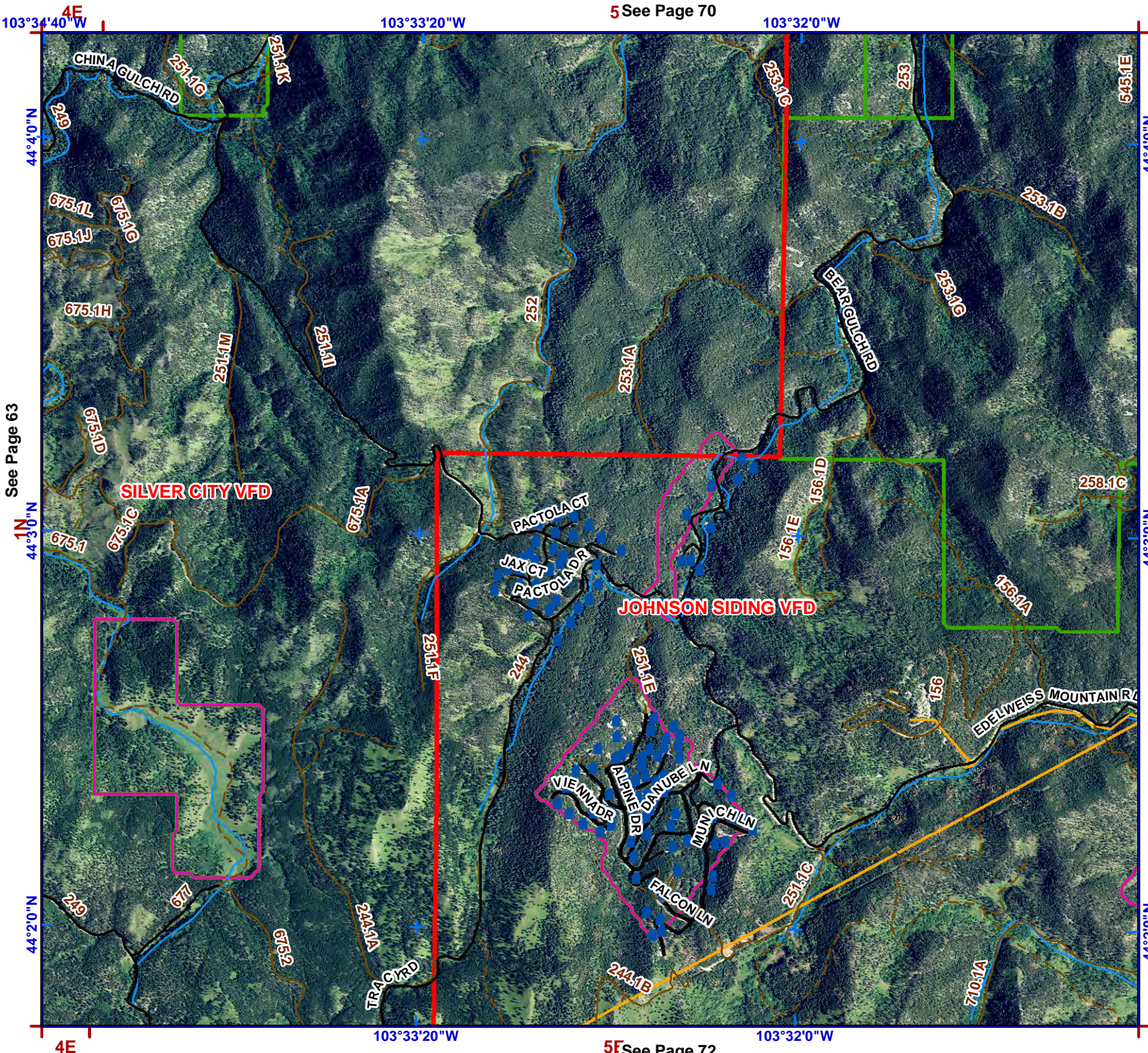
See Page 78



- Legend**
- Structure
 - Water Source**
 - Hydrant Type**
 - Creek or Open Dam
 - Hydrant or Piped Fitting
 - Pump House or Well Head
 - Reservoir / Tank
 - Critical Infrastructure**
 - Radar Tower
 - Church Facility
 - Communication Tower
 - Community Club Facility
 - Electrical Substation Facility
 - Historic Locations
 - Industrial Facility
 - Phone Company Switch Facility
 - Private Business
 - Private Campgrounds
 - Fire Station
 - PC Roads**
 - Interstate
 - Paved
 - Gravel
 - USFS Roads**
 - System
 - Non System
 - USFS Motorized Trails
 - USFS Recreation Trails
 - Utility Line
 - Stream
 - County Boundary**
 - Fire Districts**
 - Municipality**
 - Land Ownership**
 - Indian Lands or Reservations
 - Military or Corps of Engineers
 - National Forest Lands
 - National Grasslands (USFS)
 - National Park Service
 - Private Lands
 - Public Lands (BLM)
 - State Lands



index map



See Page 63

See Page 79

5 See Page 70

5F See Page 72



103°34'40"W

103°33'20"W

5 See Page 70

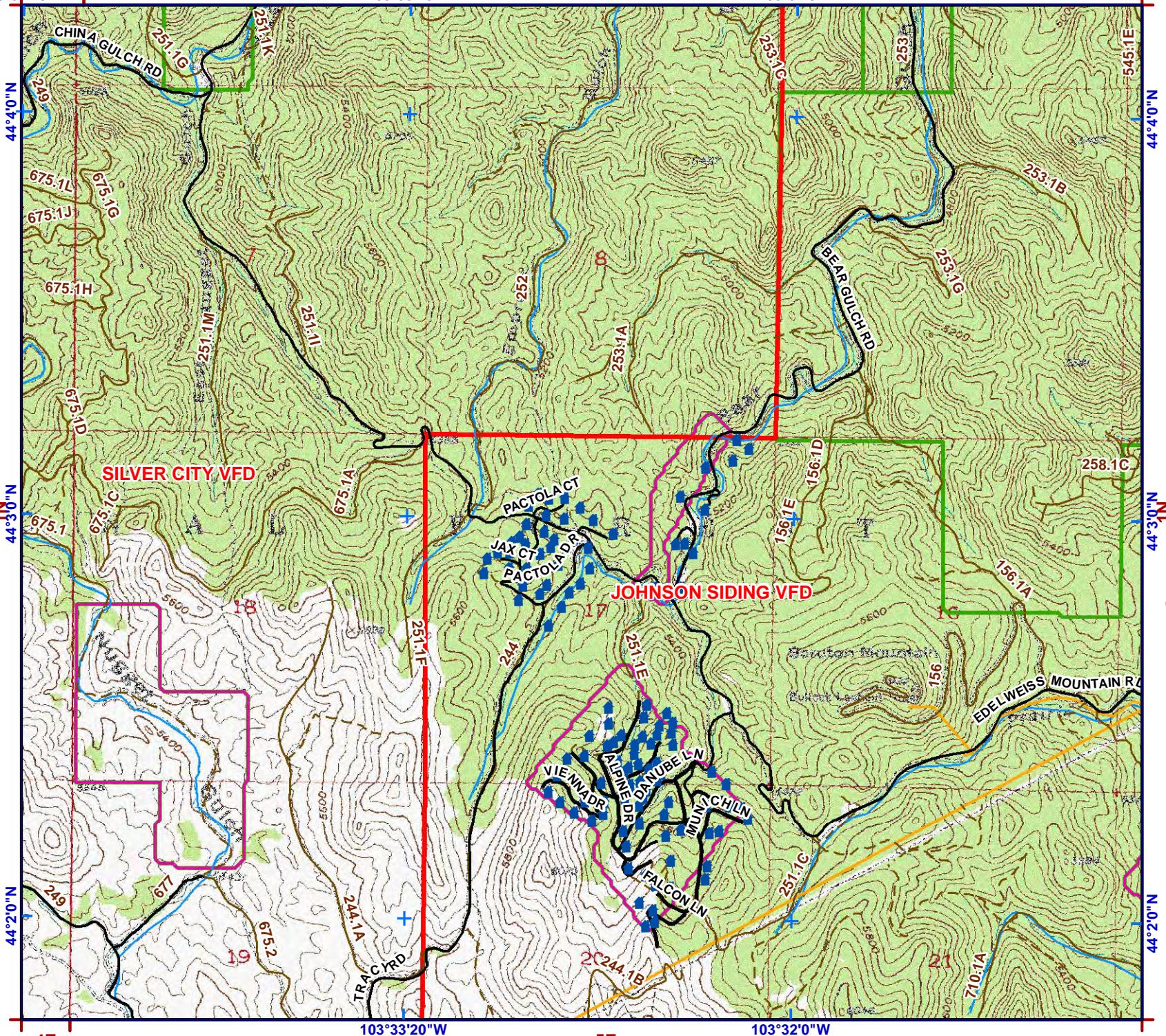
103°32'0"W

- Legend**
- Structure
 - Water Source**
 - Hydrant Type**
 - Creek or Open Dam
 - Hydrant or Piped Fitting
 - Pump House or Well Head
 - Reservoir / Tank
 - Critical Infrastructure**
 - Radar Tower
 - Church Facility
 - Communication Tower
 - Community Club Facility
 - Electrical Substation Facility
 - Historic Locations
 - Industrial Facility
 - Phone Company Switch Facility
 - Private Business
 - Private Campgrounds
 - Fire Station

1:24,000
NAD83



See Page 63



44°4'0"N

44°3'0"N

44°2'0"N

44°4'0"N

44°3'0"N

44°2'0"N

See Page 79

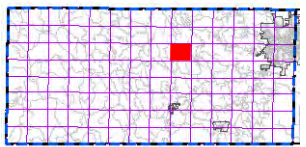
4E

103°33'20"W

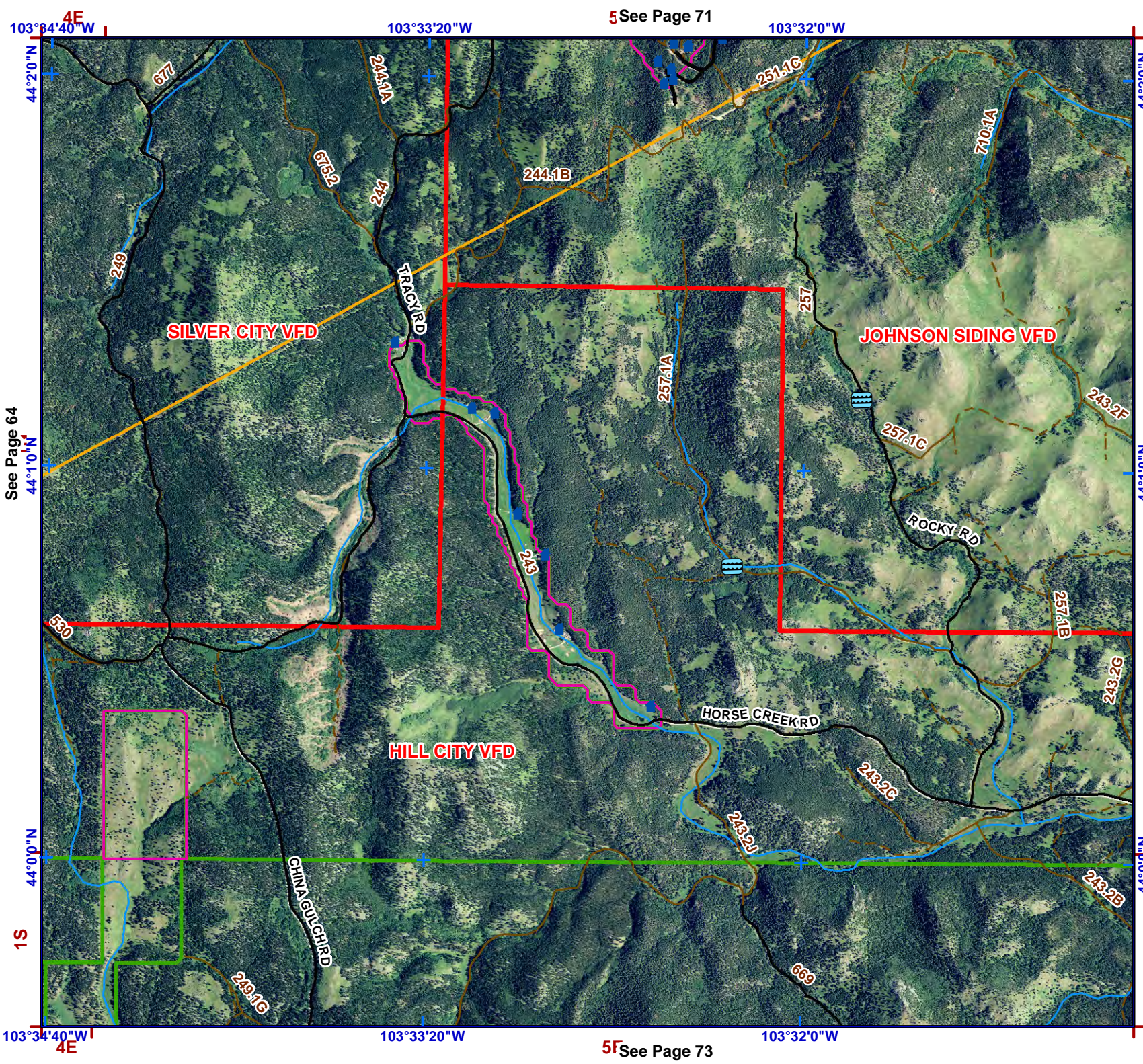
5F See Page 72

103°32'0"W

0 1,000 2,000 Feet



index map



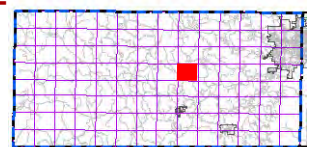
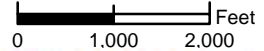
1:24,000
NAD83



Legend

- Structure
- Water Source**
- Hydrant Type**
- Creek or Open Dam
- Hydrant or Piped Fitting
- PS Pump House or Well Head
- Reservoir / Tank
- Critical Infrastructure**
- Radar Tower
- Church Facility
- Communication Tower
- Community Club Facility
- Electrical Substation Facility
- HS Historic Locations
- Industrial Facility
- Phone Company Switch Facility
- Private Business
- Private Campgrounds
- Fire Station
- PC Roads**
- Interstate
- Paved
- Gravel
- USFS Roads**
- System
- Non System
- USFS Motorized Trails
- USFS Recreation Trails
- Utility Line
- Stream
- County Boundary
- Fire Districts
- Municipality
- Land Ownership**
- Indian Lands or Reservations
- Military or Corps of Engineers
- National Forest Lands
- National Grasslands (USFS)
- National Park Service
- Private Lands
- Public Lands (BLM)
- State Lands

See Page 80



index map

See Page 64

5 See Page 71

5 See Page 73



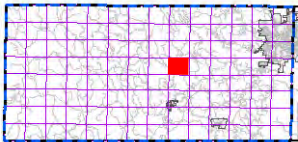
1:24,000
NAD83



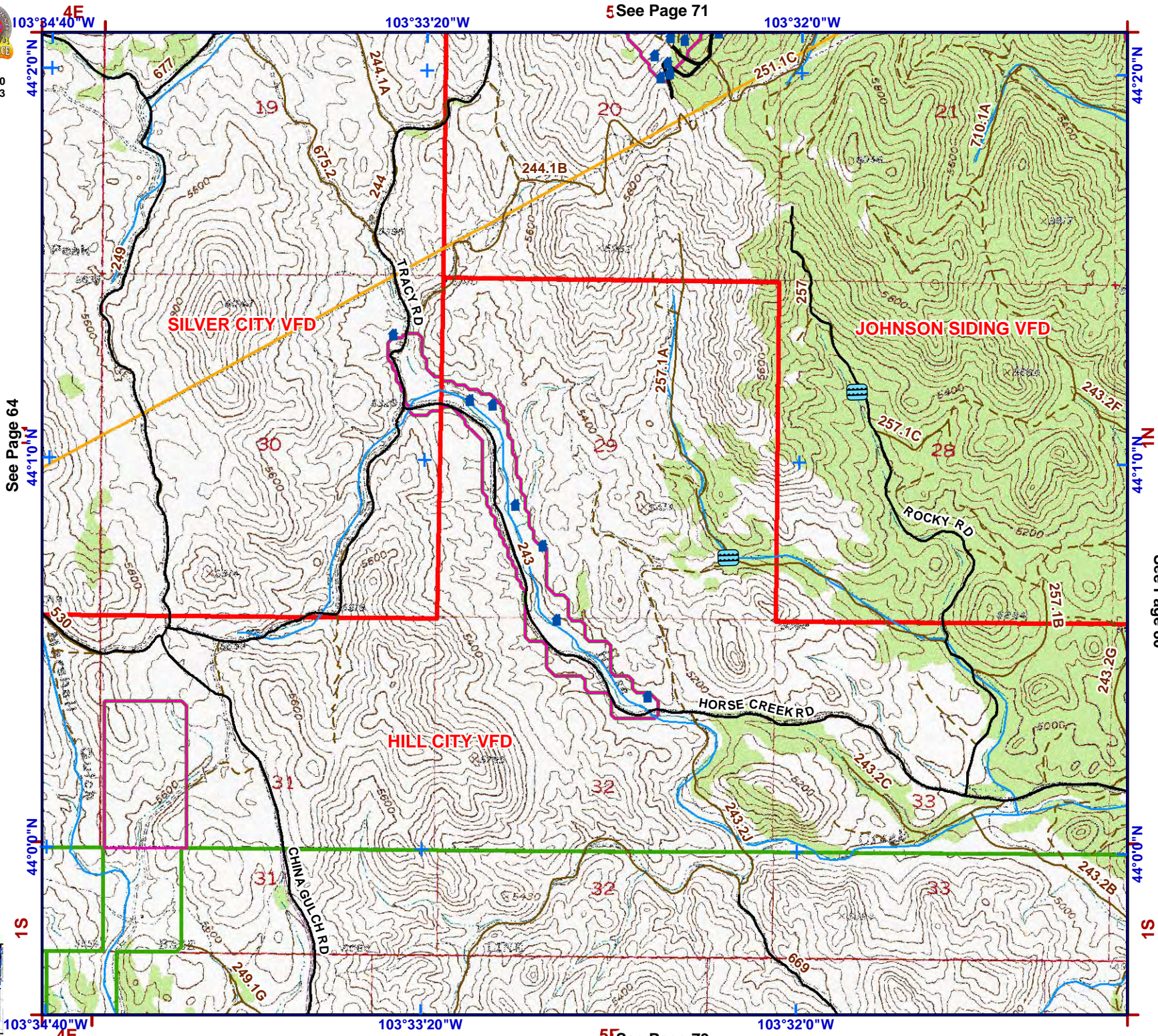
Legend

- Structure
- Water Source**
- Hydrant Type**
- Creek or Open Dam
- Hydrant or Piped Fitting
- Pump House or Well Head
- Reservoir / Tank
- Critical Infrastructure**
- Radar Tower
- Church Facility
- Communication Tower
- Community Club Facility
- Electrical Substation Facility
- Historic Locations
- Industrial Facility
- Phone Company Switch Facility
- Private Business
- Private Campgrounds
- Fire Station
- PC Roads**
- Interstate
- Paved
- Gravel
- USFS Roads**
- System
- Non System
- USFS Motorized Trails
- USFS Recreation Trails
- Utility Line
- Stream
- County Boundary
- Fire Districts
- Municipality
- Land Ownership**
- Indian Lands or Reservations
- Military or Corps of Engineers
- National Forest Lands
- National Grasslands (USFS)
- National Park Service
- Private Lands
- Public Lands (BLM)
- State Lands

0 1,000 2,000 Feet



index map



See Page 64

5 See Page 71

5F See Page 73

See Page 80

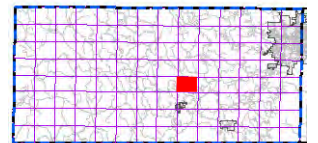
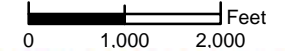


1:24,000
NAD83

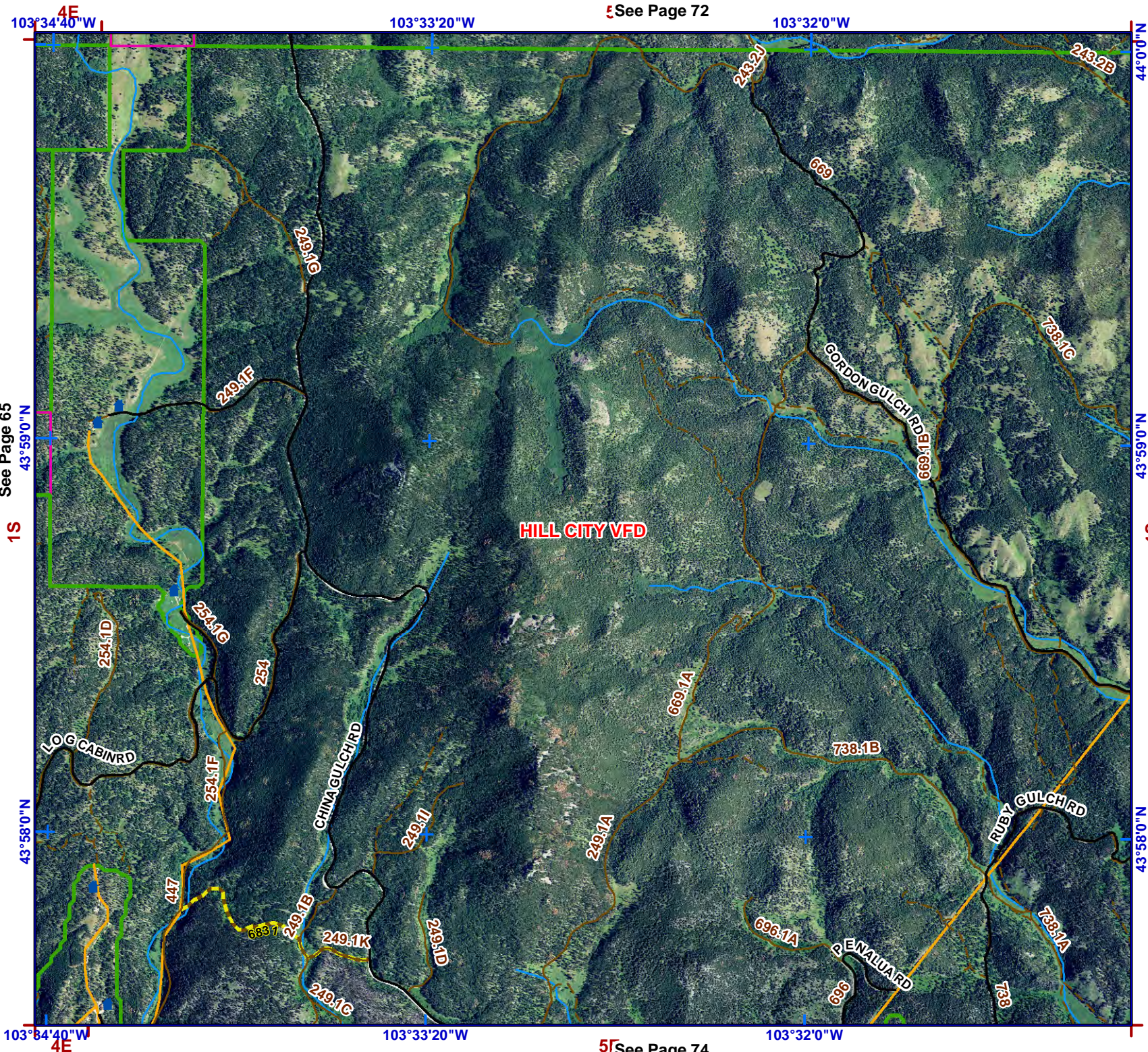


Legend

- Structure
- Water Source**
- Hydrant Type**
- Creek or Open Dam
- Hydrant or Piped Fitting
- PS Pump House or Well Head
- Reservoir / Tank
- Critical Infrastructure**
- Radar Tower
- Church Facility
- Communication Tower
- Community Club Facility
- Electrical Substation Facility
- Historic Locations
- Industrial Facility
- Phone Company Switch Facility
- Private Business
- Private Campgrounds
- Fire Station
- PC Roads**
- Interstate
- Paved
- Gravel
- USFS Roads**
- System
- Non System
- USFS Motorized Trails
- USFS Recreation Trails
- Utility Line
- Stream
- County Boundary
- Fire Districts
- Municipality
- Land Ownership**
- Indian Lands or Reservations
- Military or Corps of Engineers
- National Forest Lands
- National Grasslands (USFS)
- National Park Service
- Private Lands
- Public Lands (BLM)
- State Lands



index map



See Page 72

See Page 74

See Page 65

See Page 81



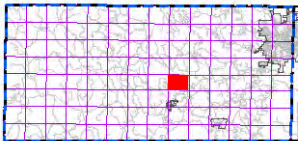
1:24,000
NAD83



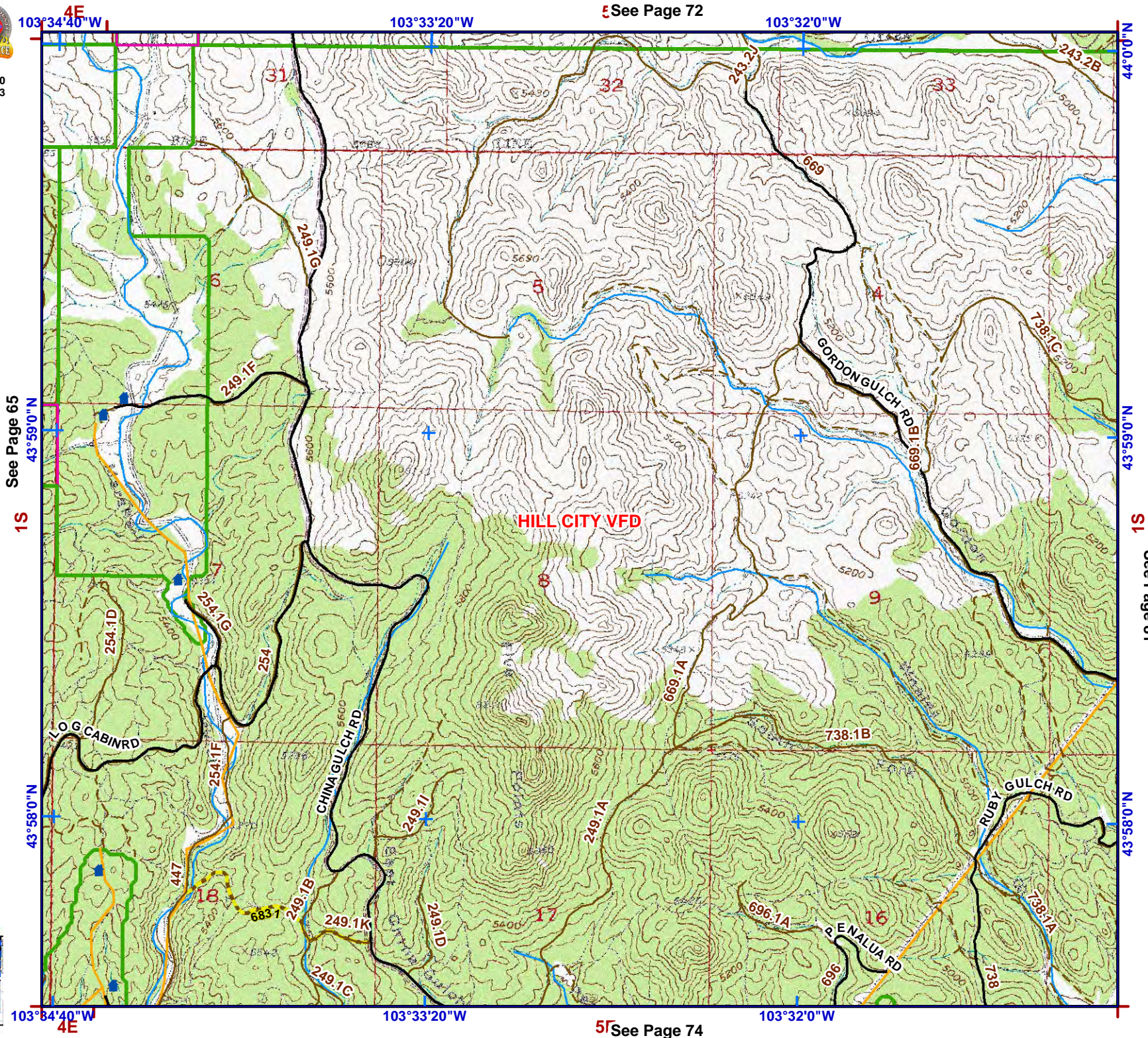
Legend

- Structure
- Water Source**
- Hydrant Type**
- Creek or Open Dam
- Hydrant or Piped Fitting
- Pump House or Well Head
- Reservoir / Tank
- Critical Infrastructure**
- Radar Tower
- Church Facility
- Communication Tower
- Community Club Facility
- Electrical Substation Facility
- Historic Locations
- Industrial Facility
- Phone Company Switch Facility
- Private Business
- Private Campgrounds
- Fire Station
- PC Roads**
- Interstate
- Paved
- Gravel
- USFS Roads**
- System
- Non System
- USFS Motorized Trails
- USFS Recreation Trails
- Utility Line
- Stream
- County Boundary
- Fire Districts
- Municipality
- Land Ownership**
- Indian Lands or Reservations
- Military or Corps of Engineers
- National Forest Lands
- National Grasslands (USFS)
- National Park Service
- Private Lands
- Public Lands (BLM)
- State Lands

0 1,000 2,000 Feet



index map



See Page 65

1S

See Page 72

See Page 74

See Page 81

5E

103°34'40"W 4E

103°33'20"W

See Page 73

103°32'0"W



1:24,000 NAD83



Legend

- Structure
- Water Source**
- Hydrant Type**
 - Creek or Open Dam
 - Hydrant or Piped Fitting
 - Pump House or Well Head
 - Reservoir / Tank
- Critical Infrastructure**
 - Radar Tower
 - Church Facility
 - Communication Tower
 - Community Club Facility
 - Electrical Substation Facility
 - Historic Locations
 - Industrial Facility
 - Phone Company Switch Facility
 - Private Business
 - Private Campgrounds
 - Fire Station
- PC Roads**
 - Interstate
 - Paved
 - Gravel
- USFS Roads**
 - System
 - Non System
 - USFS Motorized Trails
 - USFS Recreation Trails
 - Utility Line
 - Stream
- County Boundary
- Fire Districts
- Municipality
- Land Ownership**
 - Indian Lands or Reservations
 - Military or Corps of Engineers
 - National Forest Lands
 - National Grasslands (USFS)
 - National Park Service
 - Private Lands
 - Public Lands (BLM)
 - State Lands

See Page 66 43°57'0"N 1S

43°57'0"N 1S See Page 82

43°56'0"N

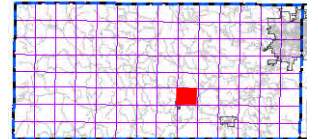
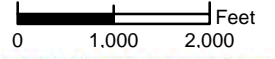
43°56'0"N

103°34'40"W 4E

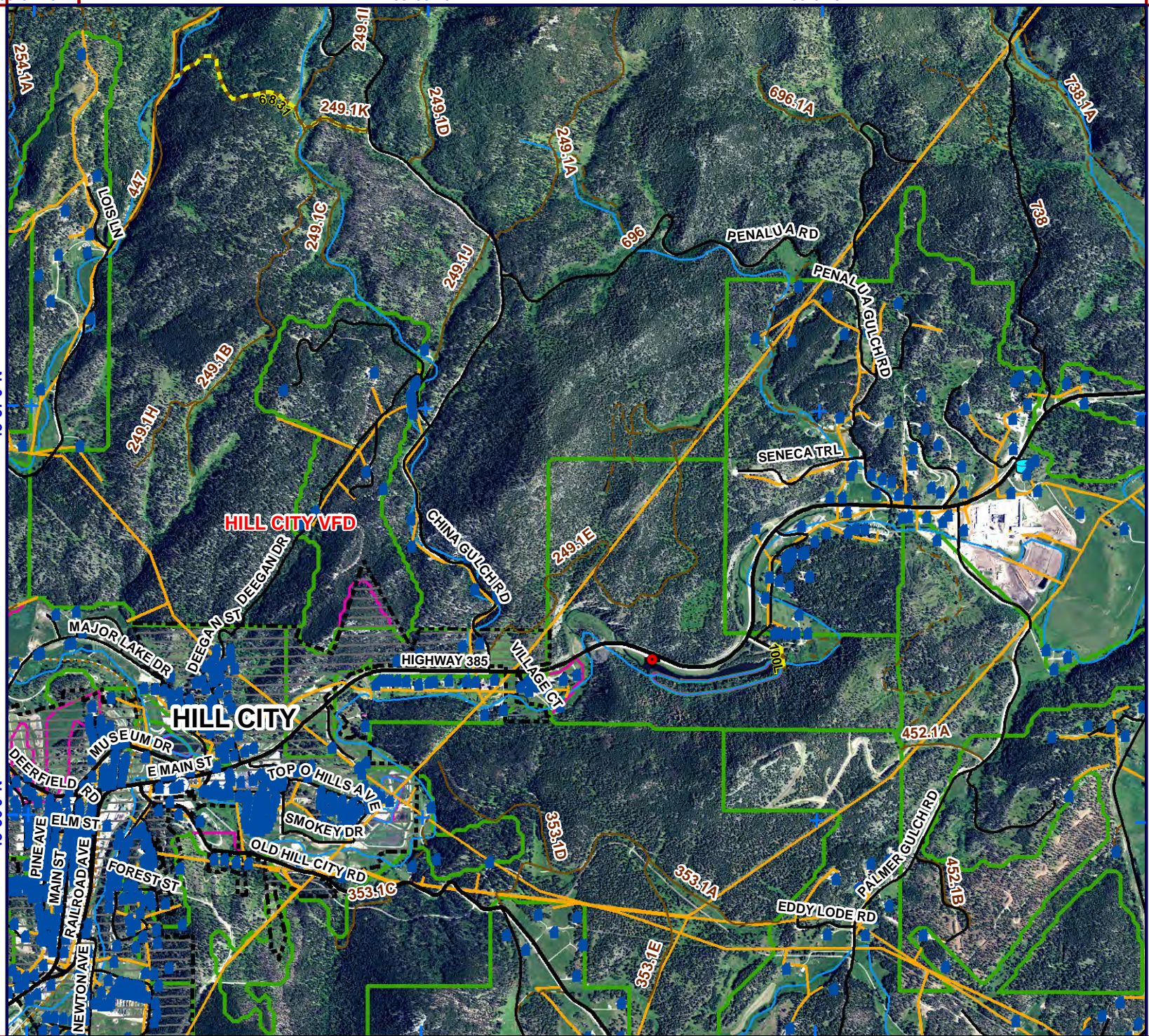
103°33'20"W

See Page 75 5

103°32'0"W



index map





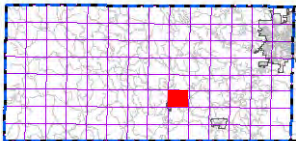
1:24,000
NAD83



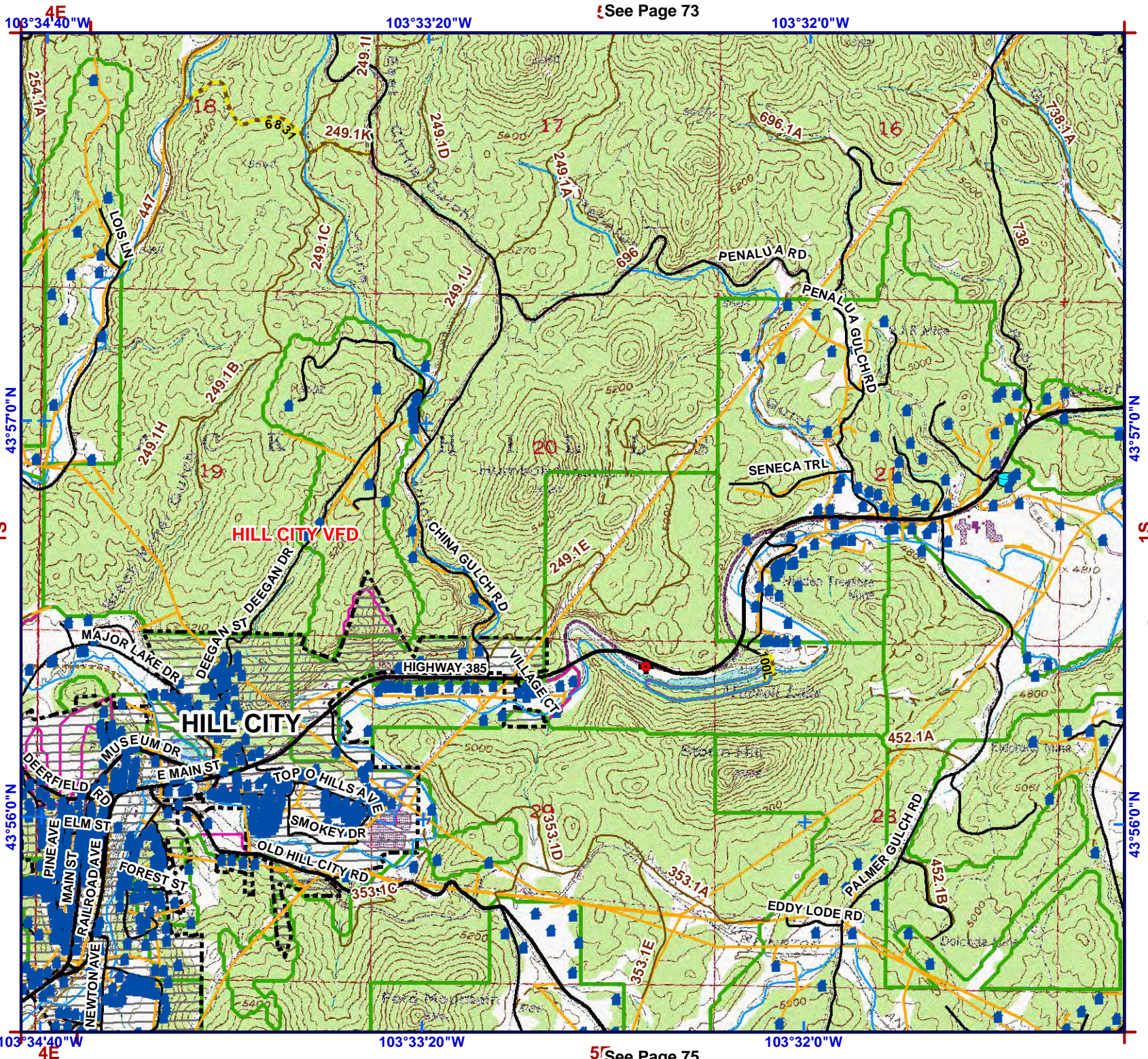
Legend

- Structure
- Water Source
- Hydrant Type
 - Creek or Open Dam
 - Hydrant or Piped Fitting
 - Pump House or Well Head
 - Reservoir / Tank
- Critical Infrastructure
 - Radar Tower
 - Church Facility
 - Communication Tower
 - Community Club Facility
 - Electrical Substation Facility
- Historic Locations
- Industrial Facility
- Phone Company Switch Facility
- Private Business
- Private Campgrounds
- Fire Station
- PC Roads
 - Interstate
 - Paved
 - Gravel
- USFS Roads
 - System
 - Non System
 - USFS Motorized Trails
 - USFS Recreation Trails
 - Utility Line
 - Stream
 - County Boundary
 - Fire Districts
 - Municipality
- Land Ownership
 - Indian Lands or Reservations
 - Military or Corps of Engineers
 - National Forest Lands
 - National Grasslands (USFS)
 - National Park Service
 - Private Lands
 - Public Lands (BLM)
 - State Lands

0 1,000 2,000 Feet



index map



See Page 73

See Page 66

See Page 82

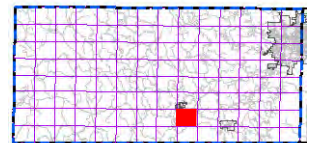
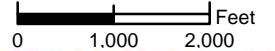
See Page 75



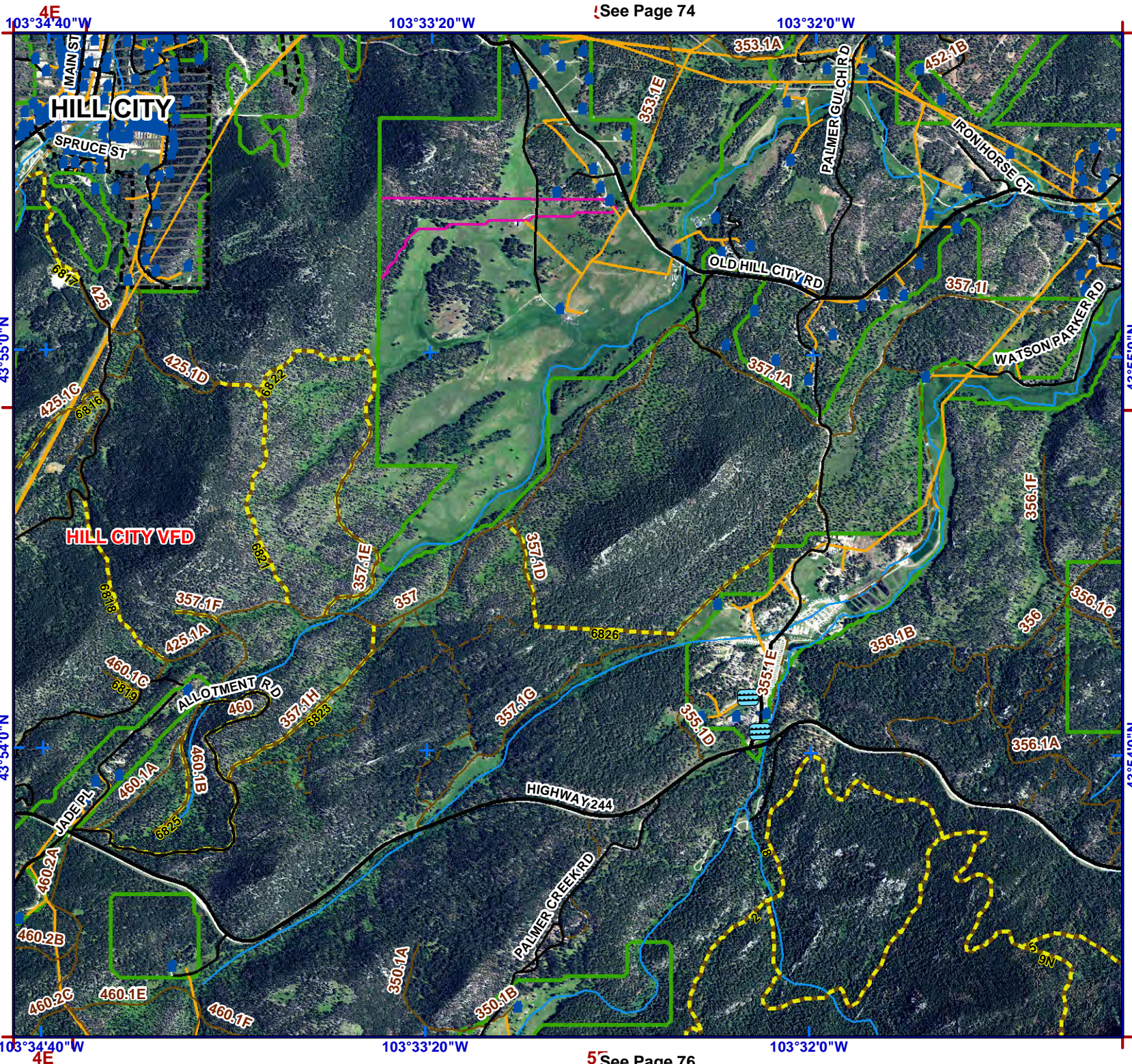
Legend

- Structure
- Water Source**
- Hydrant Type**
- Creek or Open Dam
- Hydrant or Piped Fitting
- Pump House or Well Head
- Reservoir / Tank
- Critical Infrastructure**
- Radar Tower
- Church Facility
- Communication Tower
- Community Club Facility
- Electrical Substation Facility
- Historic Locations
- Industrial Facility
- Phone Company Switch Facility
- Private Business
- Private Campgrounds
- Fire Station
- PC Roads**
- Interstate
- Paved
- Gravel
- USFS Roads**
- System
- Non System
- USFS Motorized Trails
- USFS Recreation Trails
- Utility Line
- Stream
- County Boundary
- Fire Districts
- Municipality
- Land Ownership**
- Indian Lands or Reservations
- Military or Corps of Engineers
- National Forest Lands
- National Grasslands (USFS)
- National Park Service
- Private Lands
- Public Lands (BLM)
- State Lands

See Page 83



index map



See Page 74

See Page 76

See Page 67



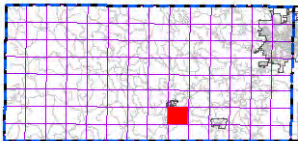
1:24,000
NAD83



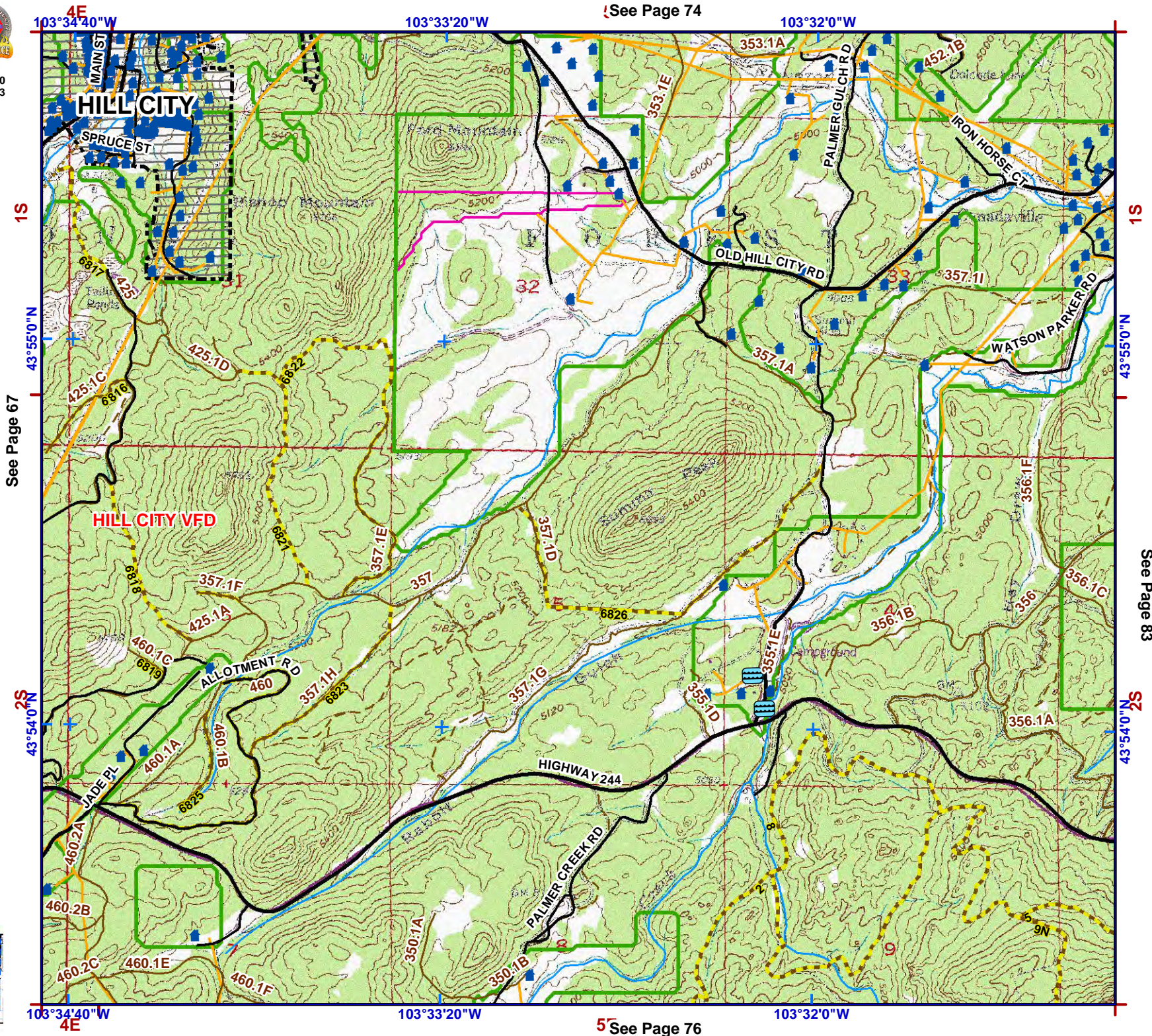
Legend

- Structure
- Water Source
 - Creek or Open Dam
 - Hydrant or Piped Fitting
 - Pump House or Well Head
 - Reservoir / Tank
- Critical Infrastructure
 - Radar Tower
 - Church Facility
 - Communication Tower
 - Community Club Facility
 - Electrical Substation Facility
- Historic Locations
- Industrial Facility
- Phone Company Switch Facility
- Private Business
- Private Campgrounds
- Fire Station
- PC Roads
 - Interstate
 - Paved
 - Gravel
- USFS Roads
 - System
 - Non System
 - USFS Motorized Trails
 - USFS Recreation Trails
 - Utility Line
 - Stream
 - County Boundary
 - Fire Districts
 - Municipality
- Land Ownership
 - Indian Lands or Reservations
 - Military or Corps of Engineers
 - National Forest Lands
 - National Grasslands (USFS)
 - National Park Service
 - Private Lands
 - Public Lands (BLM)
 - State Lands

0 1,000 2,000 Feet



index map



See Page 74

See Page 67

See Page 83

See Page 76



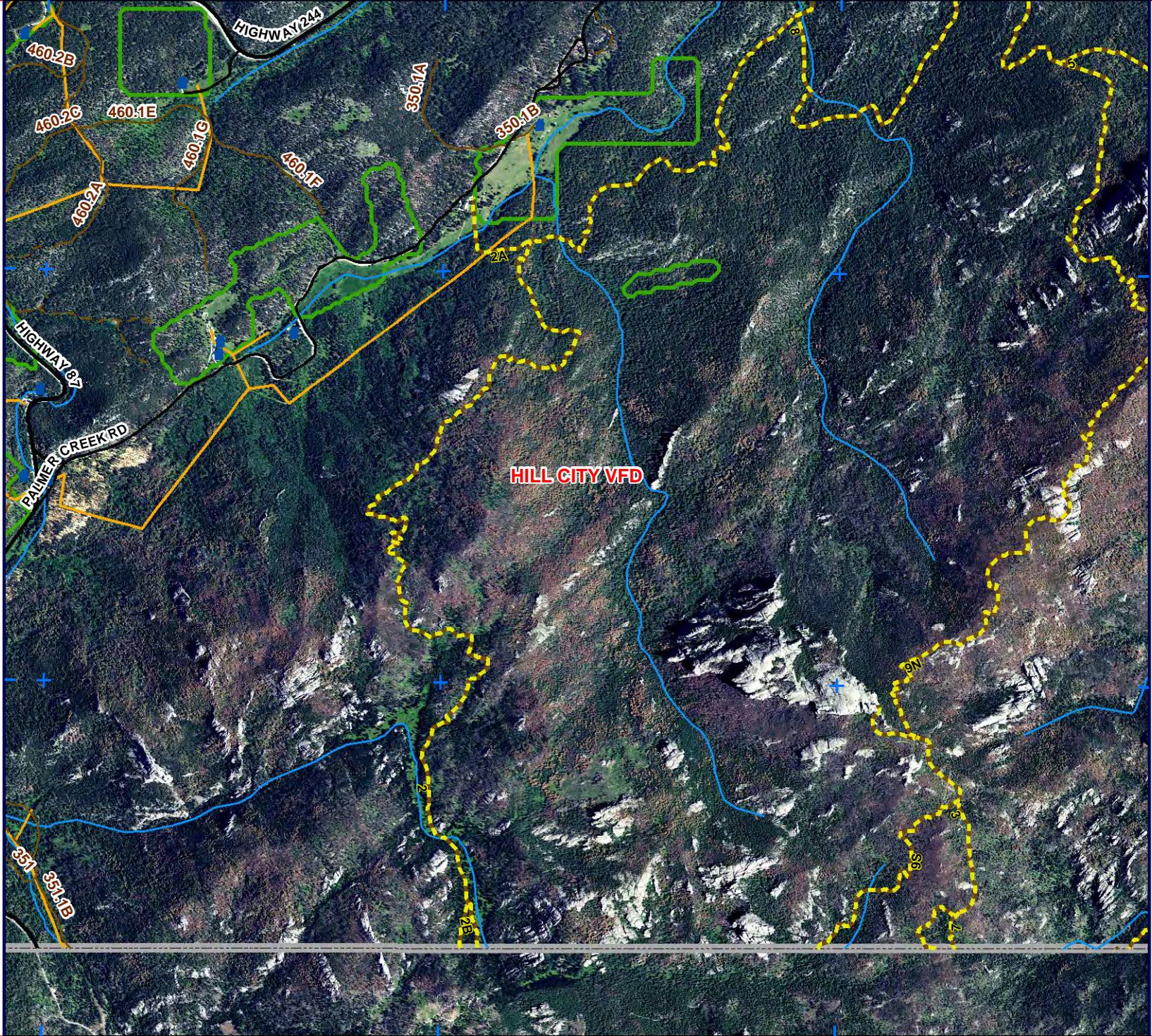
1:24,000
NAD83



103°33'20"W

103°32'0"W

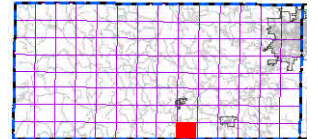
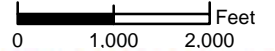
103°34'40"W



Legend

- Structure
- Water Source**
- Hydrant Type**
- Creek or Open Dam
- Hydrant or Piped Fitting
- Pump House or Well Head
- Reservoir / Tank
- Critical Infrastructure**
- Radar Tower
- Church Facility
- Communication Tower
- Community Club Facility
- Electrical Substation Facility
- Historic Locations
- Industrial Facility
- Phone Company Switch Facility
- Private Business
- Private Campgrounds
- Fire Station
- PC Roads**
- Interstate
- Paved
- Gravel
- USFS Roads**
- System
- Non System
- USFS Motorized Trails
- USFS Recreation Trails
- Utility Line
- Stream
- County Boundary
- Fire Districts
- Municipality
- Land Ownership**
- Indian Lands or Reservations
- Military or Corps of Engineers
- National Forest Lands
- National Grasslands (USFS)
- National Park Service
- Private Lands
- Public Lands (BLM)
- State Lands

See Page 84



index map

See Page 68

2S

43°52'0"N

43°51'0"N

103°34'40"W

103°33'20"W

5E

103°32'0"W

2S

43°52'0"N

43°53'0"N

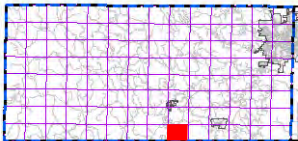
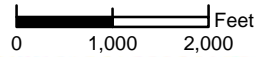


1:24,000
NAD83

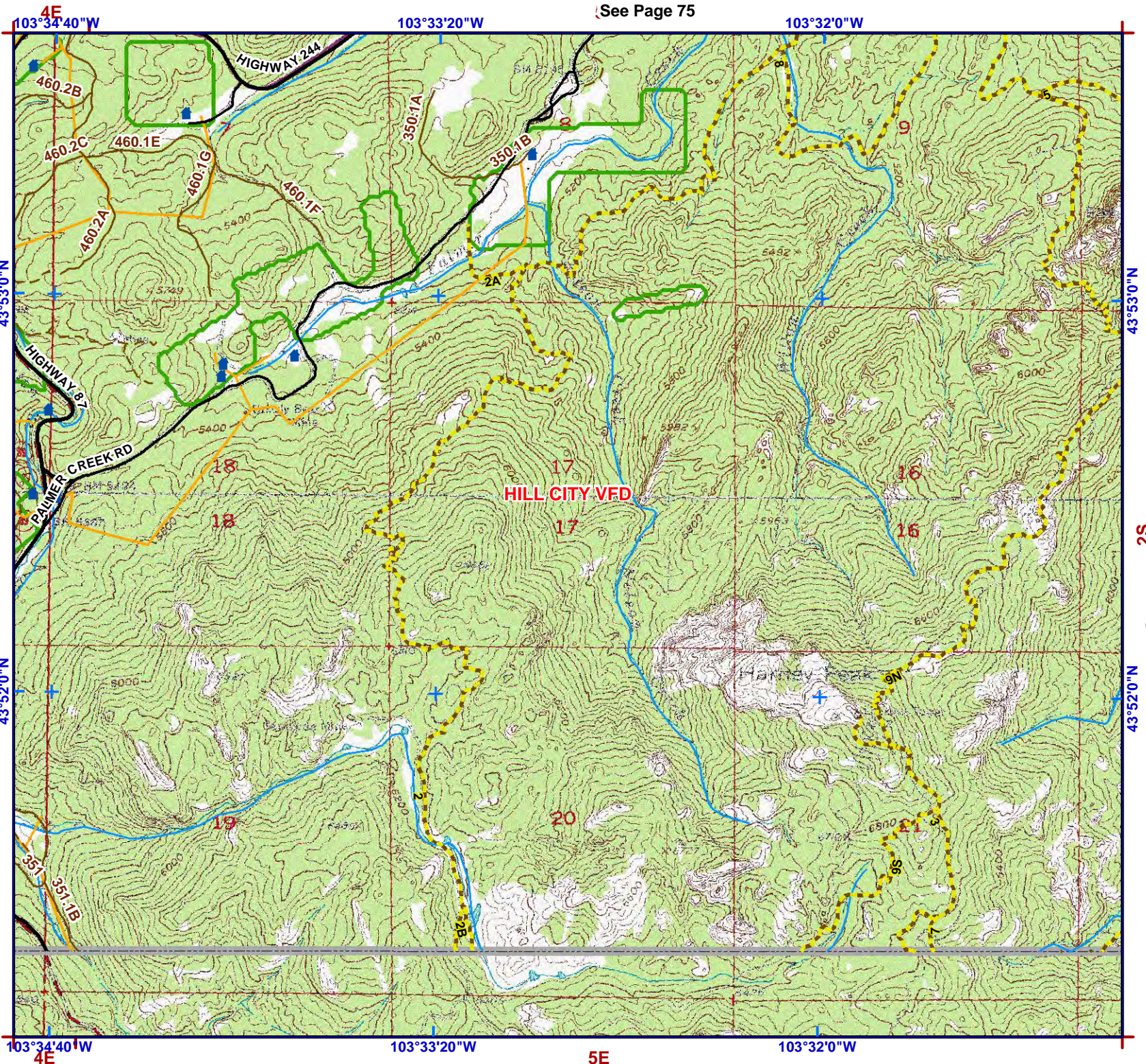


Legend

- Structure
- Water Source**
- Hydrant Type**
- Creek or Open Dam
- Hydrant or Piped Fitting
- Pump House or Well Head
- Reservoir / Tank
- Critical Infrastructure**
- Radar Tower
- Church Facility
- Communication Tower
- Community Club Facility
- Electrical Substation Facility
- (HS) Historic Locations
- Industrial Facility
- Phone Company Switch Facility
- Private Business
- Private Campgrounds
- (F) Fire Station
- PC Roads**
- Interstate
- Paved
- Gravel
- USFS Roads**
- System
- Non System
- USFS Motorized Trails
- USFS Recreation Trails
- Utility Line
- Stream
- County Boundary
- Fire Districts
- Municipality
- Land Ownership**
- Indian Lands or Reservations
- Military or Corps of Engineers
- National Forest Lands
- National Grasslands (USFS)
- National Park Service
- Private Lands
- Public Lands (BLM)
- State Lands



index map



See Page 75

See Page 68

See Page 84

103°34'40"W 103°33'20"W 103°32'0"W



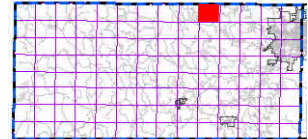
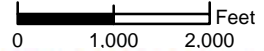
1:24,000
NAD83



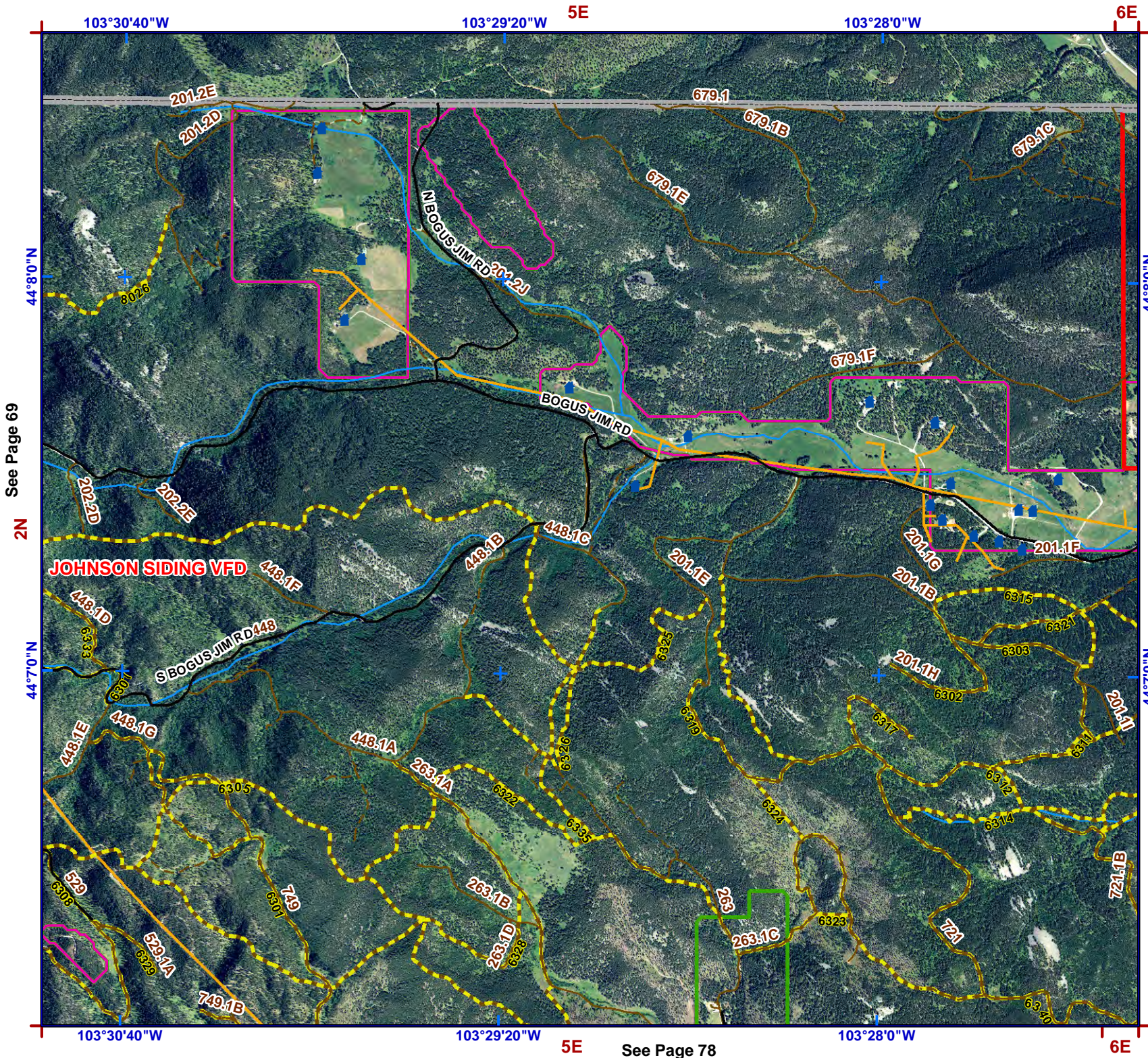
Legend

- Structure
- Water Source**
- Hydrant Type**
- Creek or Open Dam
- Hydrant or Piped Fitting
- PS Pump House or Well Head
- Reservoir / Tank
- Critical Infrastructure**
- Radar Tower
- Church Facility
- Communication Tower
- Community Club Facility
- Electrical Substation Facility
- HS Historic Locations
- Industrial Facility
- Phone Company Switch Facility
- Private Business
- Private Campgrounds
- Fire Station
- PC Roads**
- Interstate
- Paved
- Gravel
- USFS Roads**
- System
- Non System
- USFS Motorized Trails
- USFS Recreation Trails
- Utility Line
- Stream
- County Boundary
- Fire Districts
- Municipality
- Land Ownership**
- Indian Lands or Reservations
- Military or Corps of Engineers
- National Forest Lands
- National Grasslands (USFS)
- National Park Service
- Private Lands
- Public Lands (BLM)
- State Lands

See Page 85



index map



See Page 69

2N

44°7'0"N

103°30'40"W

103°29'20"W

5E

See Page 78

103°28'0"W

6E

44°8'0"N

2N

44°7'0"N

103°30'40"W

103°29'20"W

5E

103°28'0"W

6E

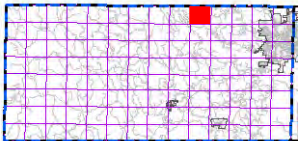
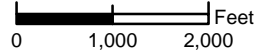


1:24,000
NAD83

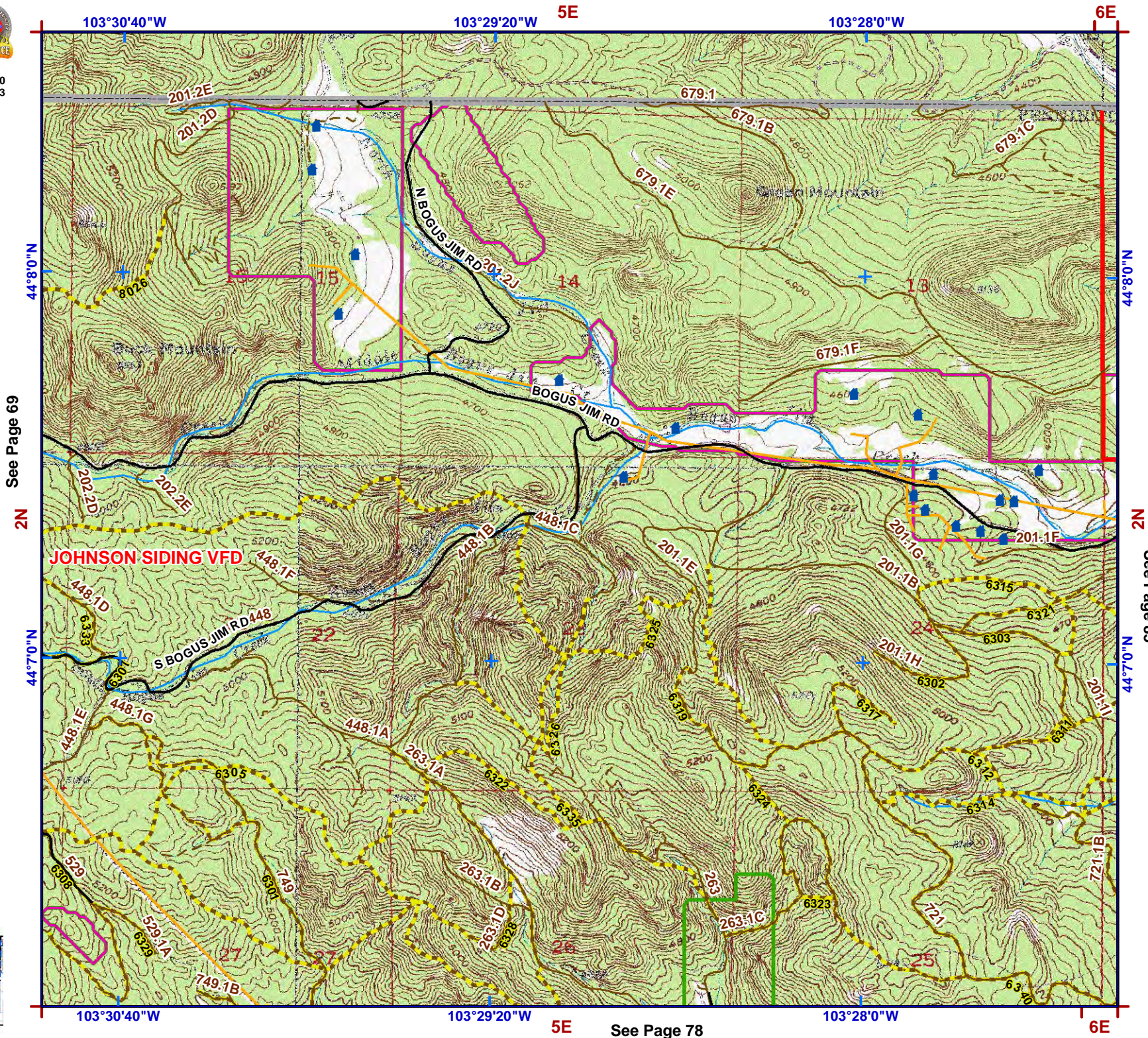


Legend

- Structure
- Water Source**
- Hydrant Type**
- Creek or Open Dam
- Hydrant or Piped Fitting
- Pump House or Well Head
- Reservoir / Tank
- Critical Infrastructure**
- Radar Tower
- Church Facility
- Communication Tower
- Community Club Facility
- Electrical Substation Facility
- Historic Locations
- Industrial Facility
- Phone Company Switch Facility
- Private Business
- Private Campgrounds
- Fire Station
- PC Roads**
- Interstate
- Paved
- Gravel
- USFS Roads**
- System
- Non System
- USFS Motorized Trails
- USFS Recreation Trails
- Utility Line
- Stream
- County Boundary
- Fire Districts
- Municipality
- Land Ownership**
- Indian Lands or Reservations
- Military or Corps of Engineers
- National Forest Lands
- National Grasslands (USFS)
- National Park Service
- Private Lands
- Public Lands (BLM)
- State Lands



index map



See Page 69

2N

44°70\"/>

103°30'40\"/>

103°29'20\"/>

5E

5E

103°28'0\"/>

103°28'0\"/>

6E

6E

44°8'0\"/>

2N

44°70\"/>

103°28'0\"/>

See Page 85

See Page 78

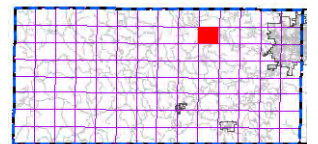
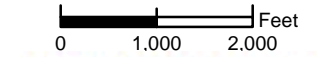


1:24,000
NAD83

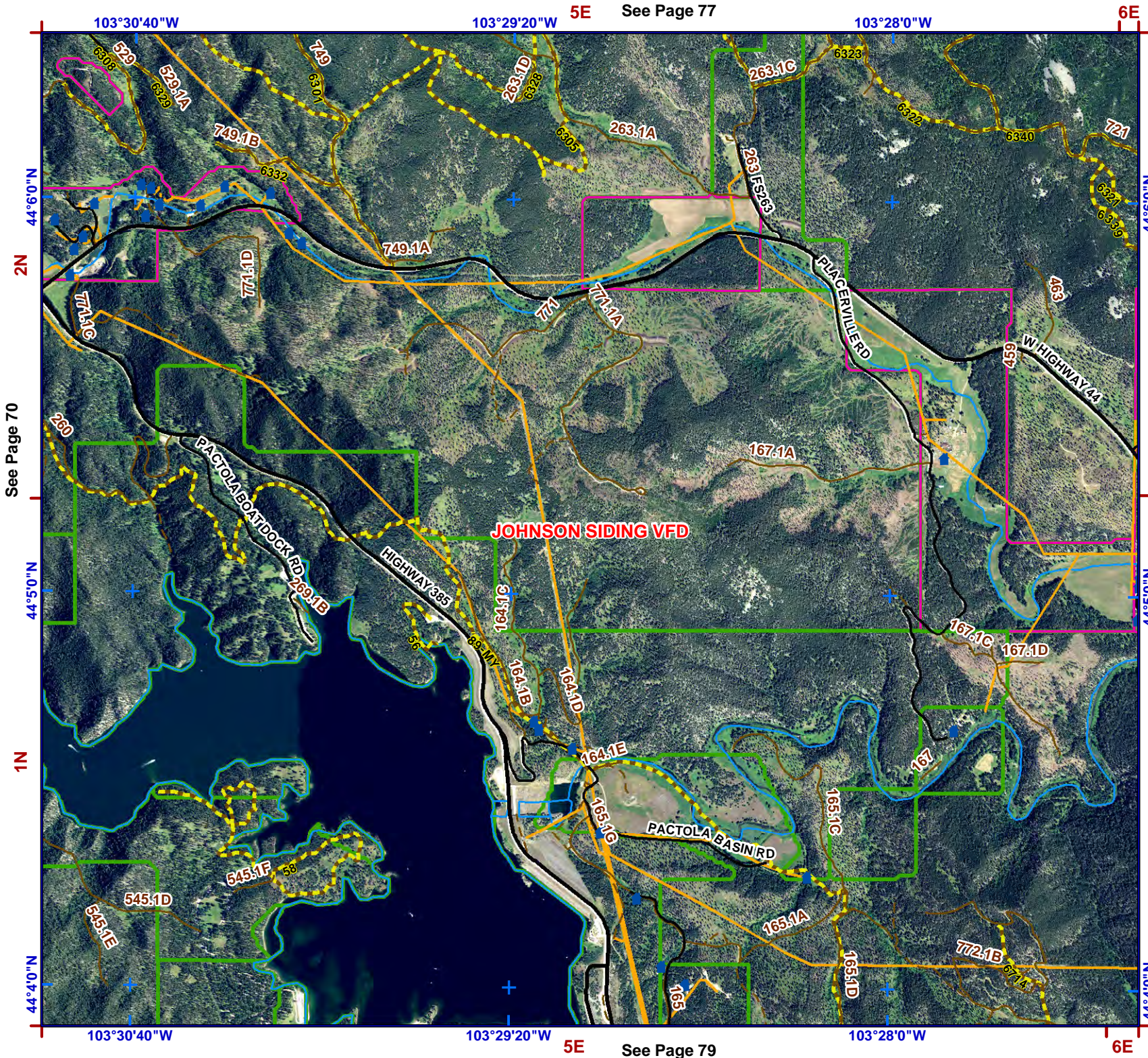


Legend

- Structure**
- Water Source**
- Hydrant Type**
 - Creek or Open Dam
 - Hydrant or Piped Fitting
 - Pump House or Well Head
 - Reservoir / Tank
- Critical Infrastructure**
 - Radar Tower
 - Church Facility
 - Communication Tower
 - Community Club Facility
 - Electrical Substation Facility
 - Historic Locations
 - Industrial Facility
 - Phone Company Switch Facility
 - Private Business
 - Private Campgrounds
 - Fire Station
- PC Roads**
 - Interstate
 - Paved
 - Gravel
- USFS Roads**
 - System
 - Non System
 - USFS Motorized Trails
 - USFS Recreation Trails
 - Utility Line
 - Stream
- County Boundary**
- Fire Districts**
- Municipality**
- Land Ownership**
 - Indian Lands or Reservations
 - Military or Corps of Engineers
 - National Forest Lands
 - National Grasslands (USFS)
 - National Park Service
 - Private Lands
 - Public Lands (BLM)
 - State Lands



index map



103°30'40"W

103°29'20"W

5E

103°28'0"W

6E

44°6'0"N

44°6'0"N

See Page 70

44°5'0"N

44°5'0"N

See Page 86

1N

1N

44°4'0"N

44°4'0"N

103°30'40"W

103°29'20"W

5E

103°28'0"W

6E



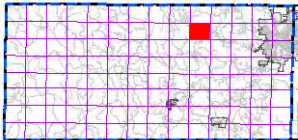
1:24,000
NAD83



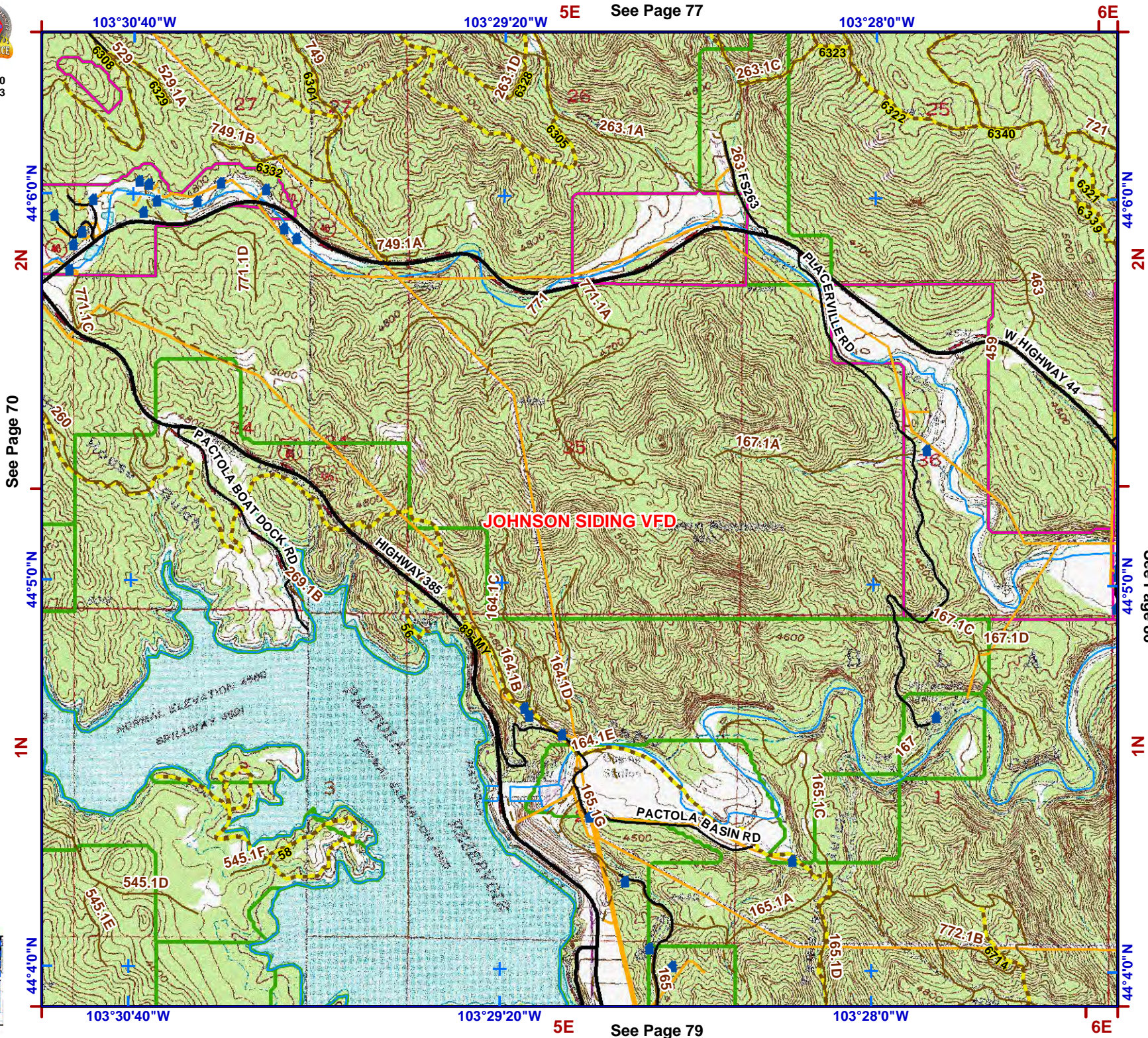
Legend

- Structure
- Water Source**
- Hydrant Type**
- Creek or Open Dam
- Hydrant or Piped Fitting
- PS Pump House or Well Head
- Reservoir / Tank
- Critical Infrastructure**
- R Radar Tower
- Church Facility
- Communication Tower
- Community Club Facility
- Electrical Substation Facility
- HS Historic Locations
- Industrial Facility
- Phone Company Switch Facility
- Private Business
- Private Campgrounds
- F Fire Station
- PC Roads**
- Interstate
- Paved
- Gravel
- USFS Roads**
- System
- Non System
- USFS Motorized Trails
- USFS Recreation Trails
- Utility Line
- Stream
- County Boundary
- Fire Districts
- Municipality
- Land Ownership**
- Indian Lands or Reservations
- Military or Corps of Engineers
- National Forest Lands
- National Grasslands (USFS)
- National Park Service
- Private Lands
- Public Lands (BLM)
- State Lands

0 1,000 2,000 Feet



index map



103°30'40"W

103°29'20"W

5E

See Page 77

103°28'0"W

6E

44°6'0"N
2N

See Page 70

44°5'0"N

1N

44°4'0"N

44°6'0"N
2N

44°5'0"N

1N

44°4'0"N

103°30'40"W

103°29'20"W

5E

See Page 79

103°28'0"W

6E

See Page 86



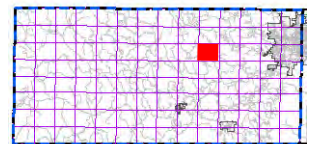
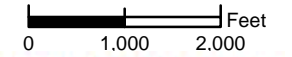
1:24,000
NAD83

N

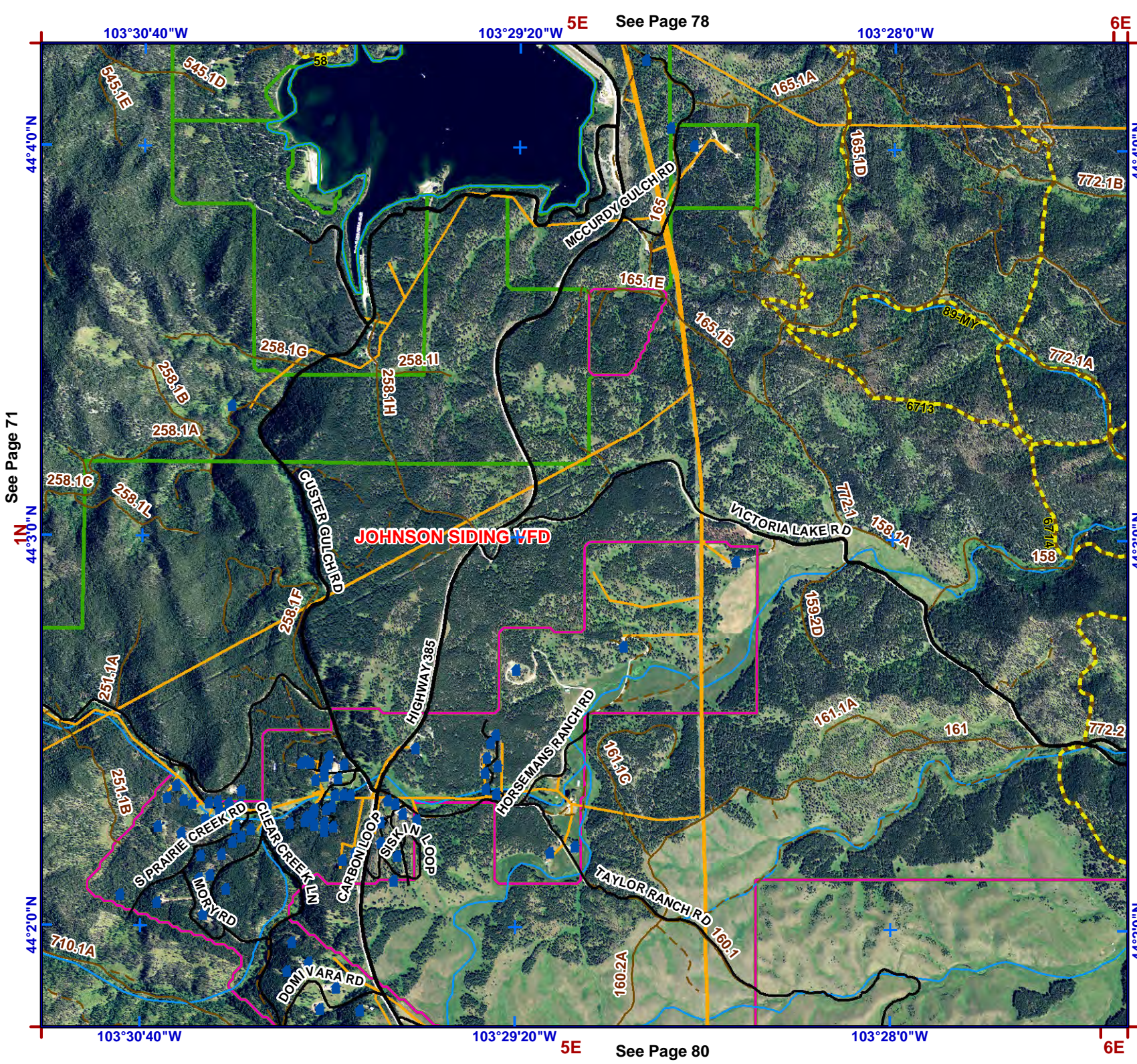


Legend

- Structure
- Water Source**
- Hydrant Type**
- Creek or Open Dam
- Hydrant or Piped Fitting
- PS Pump House or Well Head
- Reservoir / Tank
- Critical Infrastructure**
- Radar Tower
- Church Facility
- Communication Tower
- Community Club Facility
- Electrical Substation Facility
- Historic Locations
- Industrial Facility
- Phone Company Switch Facility
- Private Business
- Private Campgrounds
- Fire Station
- PC Roads**
- Interstate
- Paved
- Gravel
- USFS Roads**
- System
- Non System
- USFS Motorized Trails
- USFS Recreation Trails
- Utility Line
- Stream
- County Boundary
- Fire Districts
- Municipality
- Land Ownership**
- Indian Lands or Reservations
- Military or Corps of Engineers
- National Forest Lands
- National Grasslands (USFS)
- National Park Service
- Private Lands
- Public Lands (BLM)
- State Lands



index map



See Page 71

44°3'0"N

44°4'0"N

44°2'0"N

103°30'40"W

103°29'20"W

103°28'0"W

6E

See Page 80

5E

See Page 78

5E

103°28'0"W

6E

44°4'0"N

44°4'0"N

44°3'0"N

44°3'0"N

44°3'0"N

44°3'0"N

44°3'0"N

44°3'0"N

44°3'0"N

44°3'0"N

44°3'0"N

44°3'0"N

44°3'0"N

44°3'0"N

44°3'0"N

44°3'0"N

44°3'0"N

44°3'0"N

44°3'0"N

See Page 87



1:24,000
NAD83



Legend

- Structure
- Water Source**
- Hydrant Type**
- Creek or Open Dam
- Hydrant or Piped Fitting
- PS Pump House or Well Head
- Reservoir / Tank
- Critical Infrastructure**
- R Radar Tower
- Church Facility
- Communication Tower
- Community Club Facility
- Electrical Substation Facility
- HS Historic Locations
- Industrial Facility
- Phone Company Switch Facility
- Private Business
- Private Campgrounds
- Fire Station
- PC Roads**
- Interstate
- Paved
- Gravel
- USFS Roads**
- System
- Non System
- USFS Motorized Trails
- USFS Recreation Trails
- Utility Line
- Stream
- County Boundary
- Fire Districts
- Municipality
- Land Ownership**
- Indian Lands or Reservations
- Military or Corps of Engineers
- National Forest Lands
- National Grasslands (USFS)
- National Park Service
- Private Lands
- Public Lands (BLM)
- State Lands

See Page 71

44°3'0"N

44°2'0"N

103°30'40"W

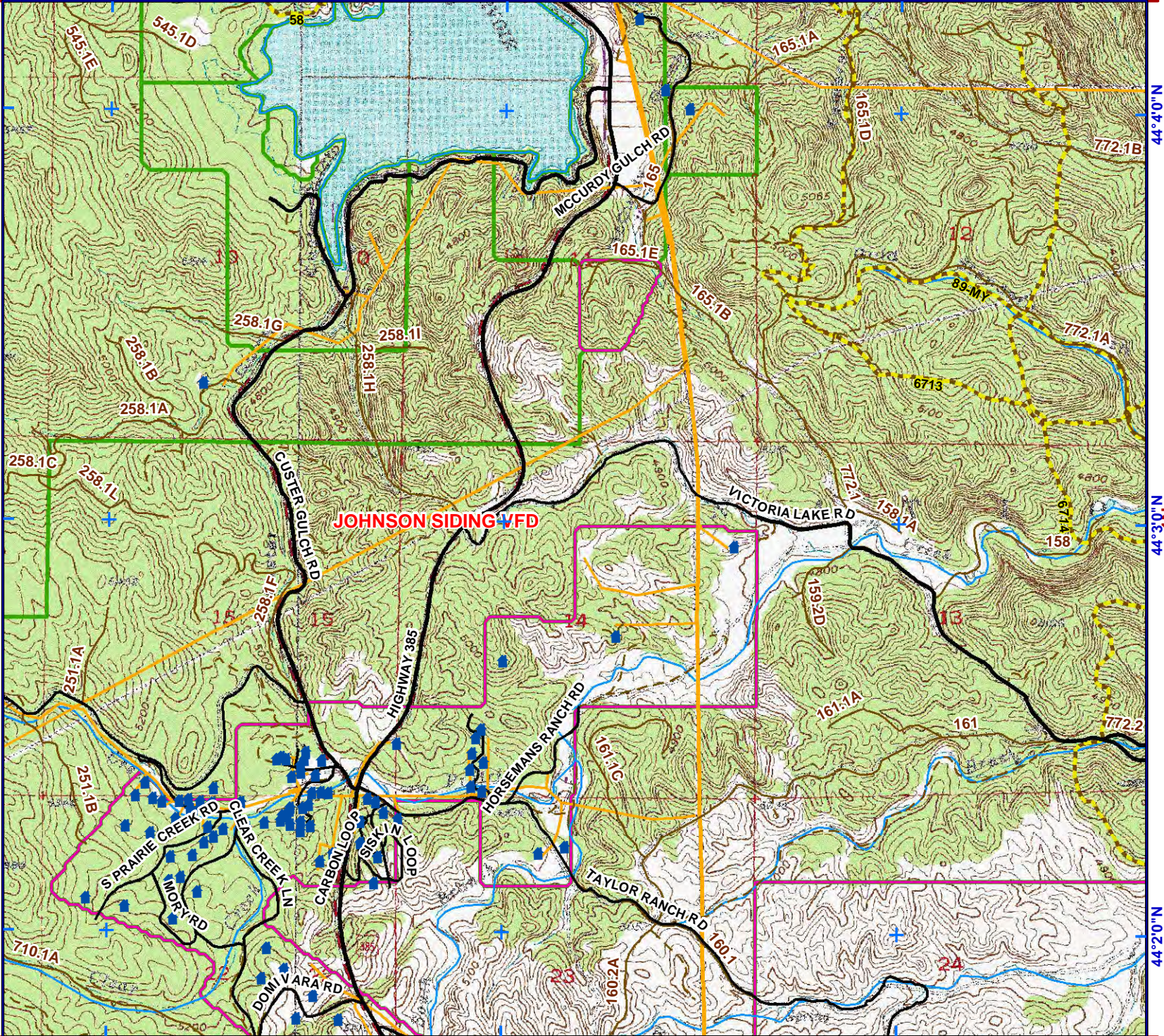
103°29'20"W

5E

See Page 78

103°28'0"W

6E



See Page 87

44°3'0"N

44°2'0"N

103°30'40"W

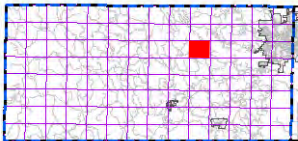
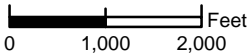
103°29'20"W

5E

See Page 80

103°28'0"W

6E



index map



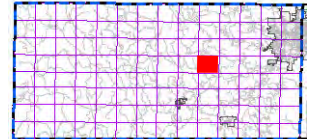
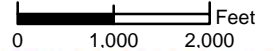
1:24,000
NAD83



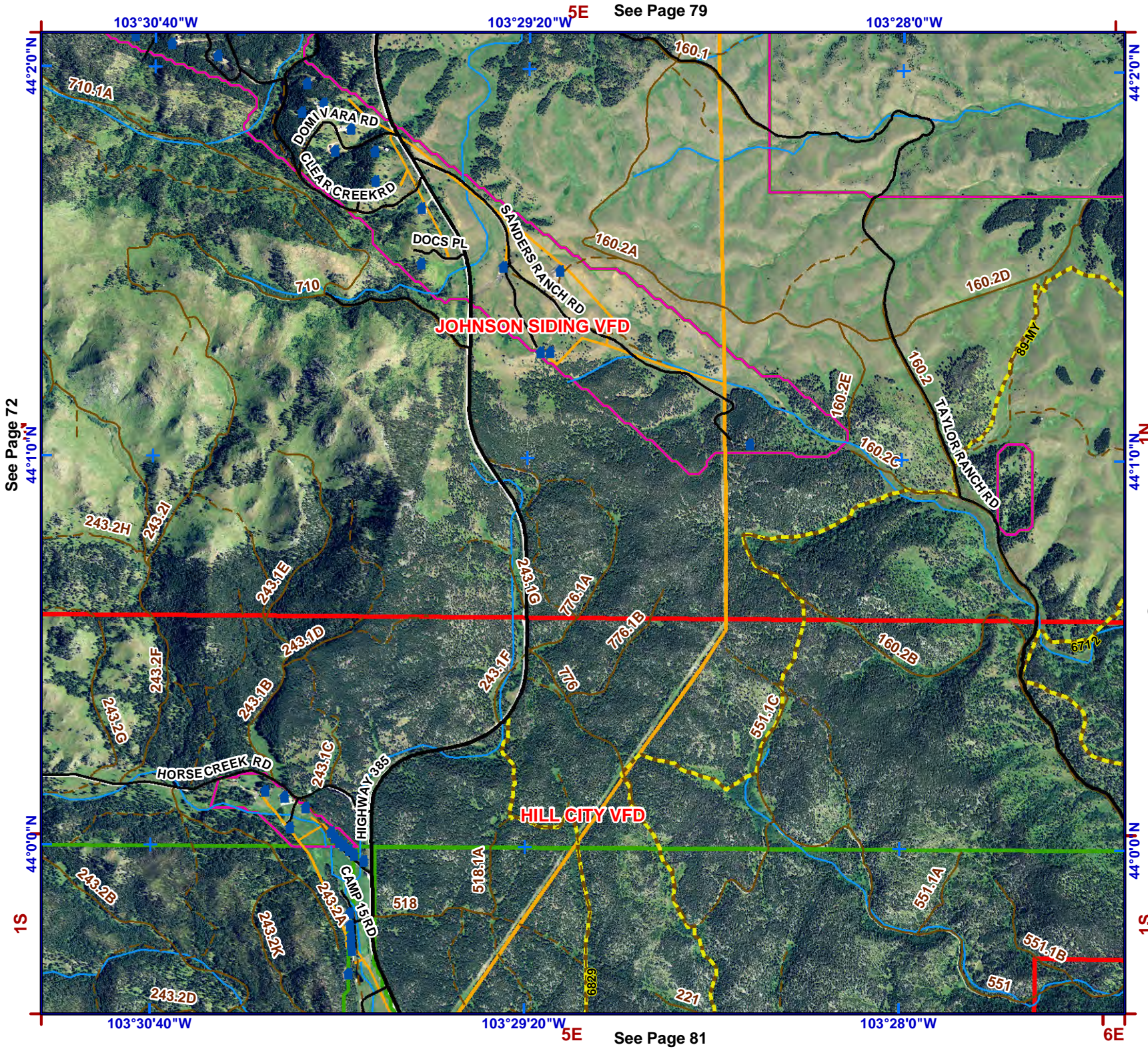
Legend

- Structure
- Water Source**
- Hydrant Type**
- Creek or Open Dam
- Hydrant or Piped Fitting
- PS Pump House or Well Head
- Reservoir / Tank
- Critical Infrastructure**
- Radar Tower
- Church Facility
- Communication Tower
- Community Club Facility
- Electrical Substation Facility
- HS Historic Locations
- Industrial Facility
- Phone Company Switch Facility
- Private Business
- Private Campgrounds
- Fire Station
- PC Roads**
- Interstate
- Paved
- Gravel
- USFS Roads**
- System
- Non System
- USFS Motorized Trails
- USFS Recreation Trails
- Utility Line
- Stream
- County Boundary
- Fire Districts
- Municipality
- Land Ownership**
- Indian Lands or Reservations
- Military or Corps of Engineers
- National Forest Lands
- National Grasslands (USFS)
- National Park Service
- Private Lands
- Public Lands (BLM)
- State Lands

See Page 88



index map



See Page 72

See Page 79

See Page 81

1S

1S

44°10'N

44°10'N

44°00'N

44°00'N

103°30'40"W

103°29'20"W

103°28'0"W

103°30'40"W

103°29'20"W

103°28'0"W

5E

5E

6E



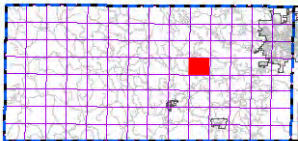
1:24,000
NAD83



Legend

- Structure
- Water Source**
- Hydrant Type**
- Creek or Open Dam
- Hydrant or Piped Fitting
- Pump House or Well Head
- Reservoir / Tank
- Critical Infrastructure**
- Radar Tower
- Church Facility
- Communication Tower
- Community Club Facility
- Electrical Substation Facility
- Historic Locations
- Industrial Facility
- Phone Company Switch Facility
- Private Business
- Private Campgrounds
- Fire Station
- PC Roads**
- Interstate
- Paved
- Gravel
- USFS Roads**
- System
- Non System
- USFS Motorized Trails
- USFS Recreation Trails
- Utility Line
- Stream
- County Boundary
- Fire Districts
- Municipality
- Land Ownership**
- Indian Lands or Reservations
- Military or Corps of Engineers
- National Forest Lands
- National Grasslands (USFS)
- National Park Service
- Private Lands
- Public Lands (BLM)
- State Lands

0 1,000 2,000 Feet

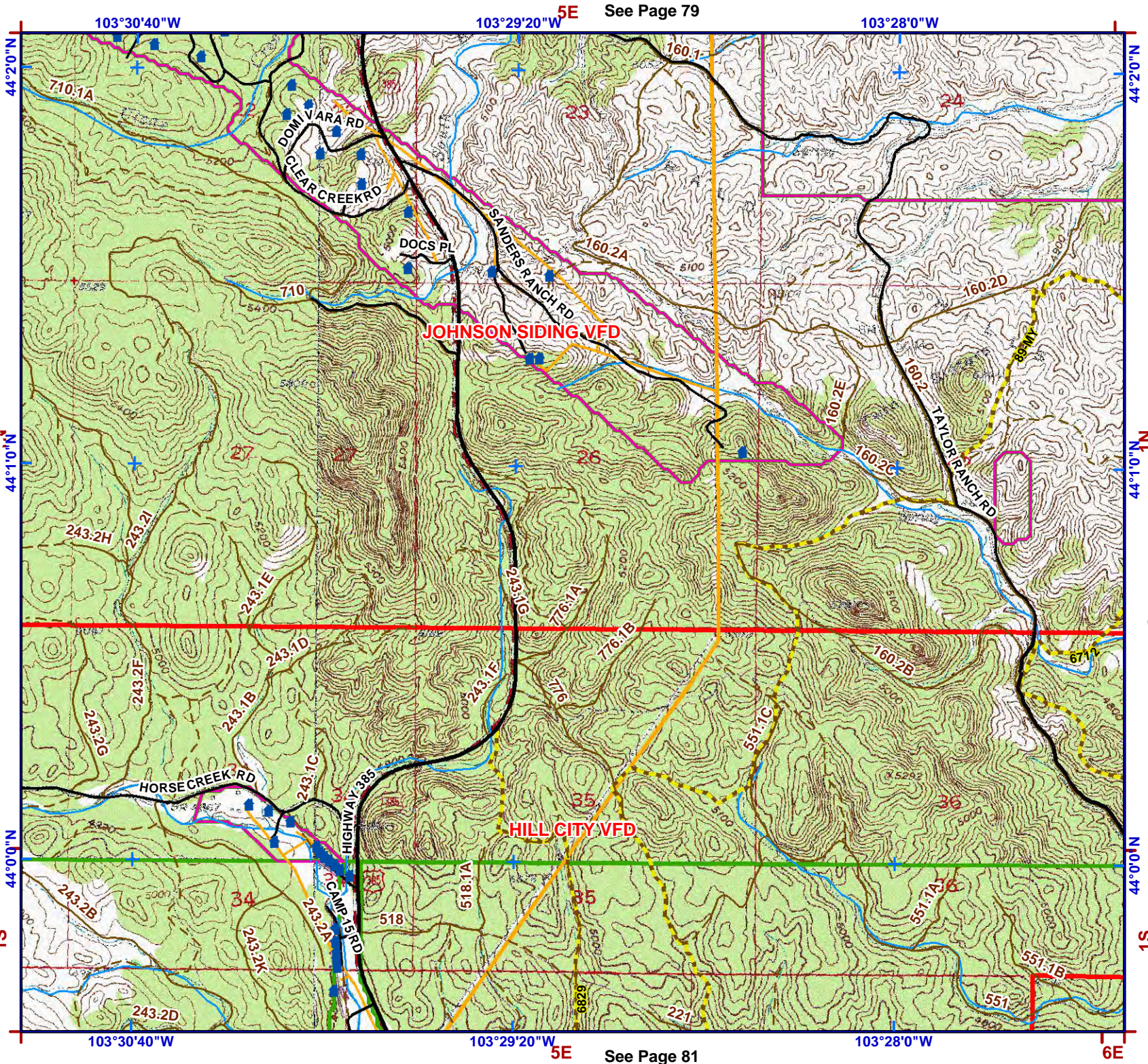


index map

See Page 72

1S

1S



103°30'40"W

103°29'20"W

103°28'0"W

103°30'40"W

103°29'20"W

103°28'0"W

5E See Page 79

5E See Page 81

44°10'0"N

See Page 88

44°0'0"N

1S

6E



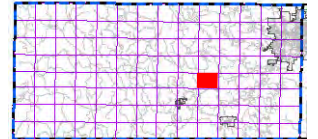
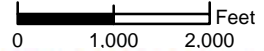
1:24,000
NAD83



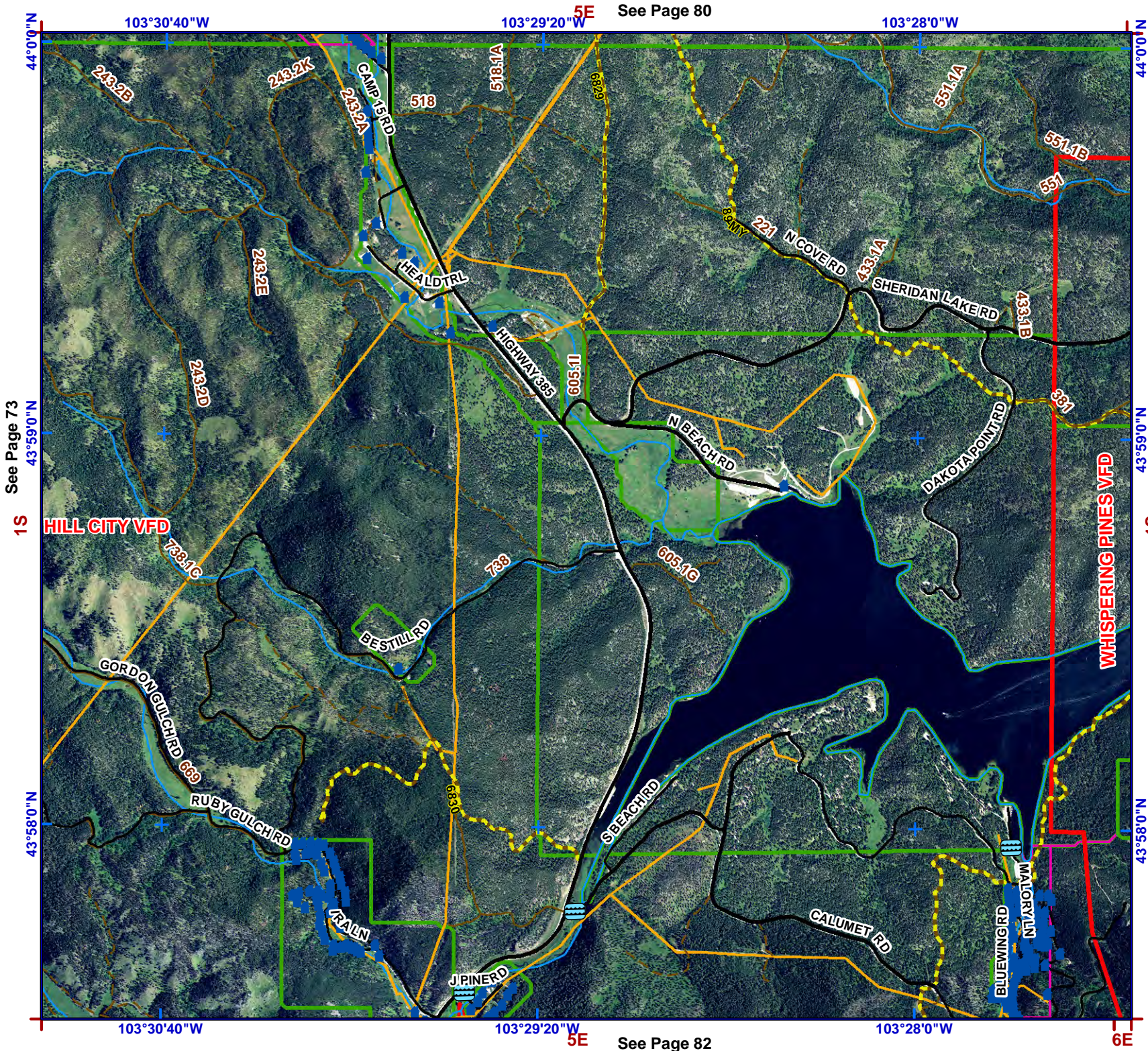
Legend

- Structure
- Water Source**
- Hydrant Type**
- Creek or Open Dam
- Hydrant or Piped Fitting
- Pump House or Well Head
- Reservoir / Tank
- Critical Infrastructure**
- Radar Tower
- Church Facility
- Communication Tower
- Community Club Facility
- Electrical Substation Facility
- Historic Locations
- Industrial Facility
- Phone Company Switch Facility
- Private Business
- Private Campgrounds
- Fire Station
- PC Roads**
- Interstate
- Paved
- Gravel
- USFS Roads**
- System
- Non System
- USFS Motorized Trails
- USFS Recreation Trails
- Utility Line
- Stream
- County Boundary
- Fire Districts
- Municipality
- Land Ownership**
- Indian Lands or Reservations
- Military or Corps of Engineers
- National Forest Lands
- National Grasslands (USFS)
- National Park Service
- Private Lands
- Public Lands (BLM)
- State Lands

See Page 89



index map



See Page 73

1S

43°58'0"N

103°30'40"W

103°29'20"W

5E

See Page 80

103°28'0"W

44°0'0"N

43°59'0"N

1S

43°58'0"N

103°30'40"W

103°29'20"W

5E

See Page 82

103°28'0"W

6E



1:24,000
NAD83



Legend

Water Source

- Creek or Open Dam
- Hydrant or Piped Fitting
- Pump House or Well Head
- Reservoir / Tank

Critical Infrastructure

- Radar Tower
- Church Facility
- Communication Tower
- Community Club Facility
- Electrical Substation Facility

(HS) Historic Locations

- Industrial Facility
- Phone Company Switch Facility
- Private Business
- Private Campgrounds

(F) Fire Station

PC Roads

- Interstate
- Paved
- Gravel

USFS Roads

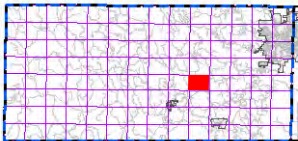
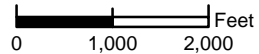
- System
- Non System
- USFS Motorized Trails
- USFS Recreation Trails
- Utility Line
- Stream

County Boundary

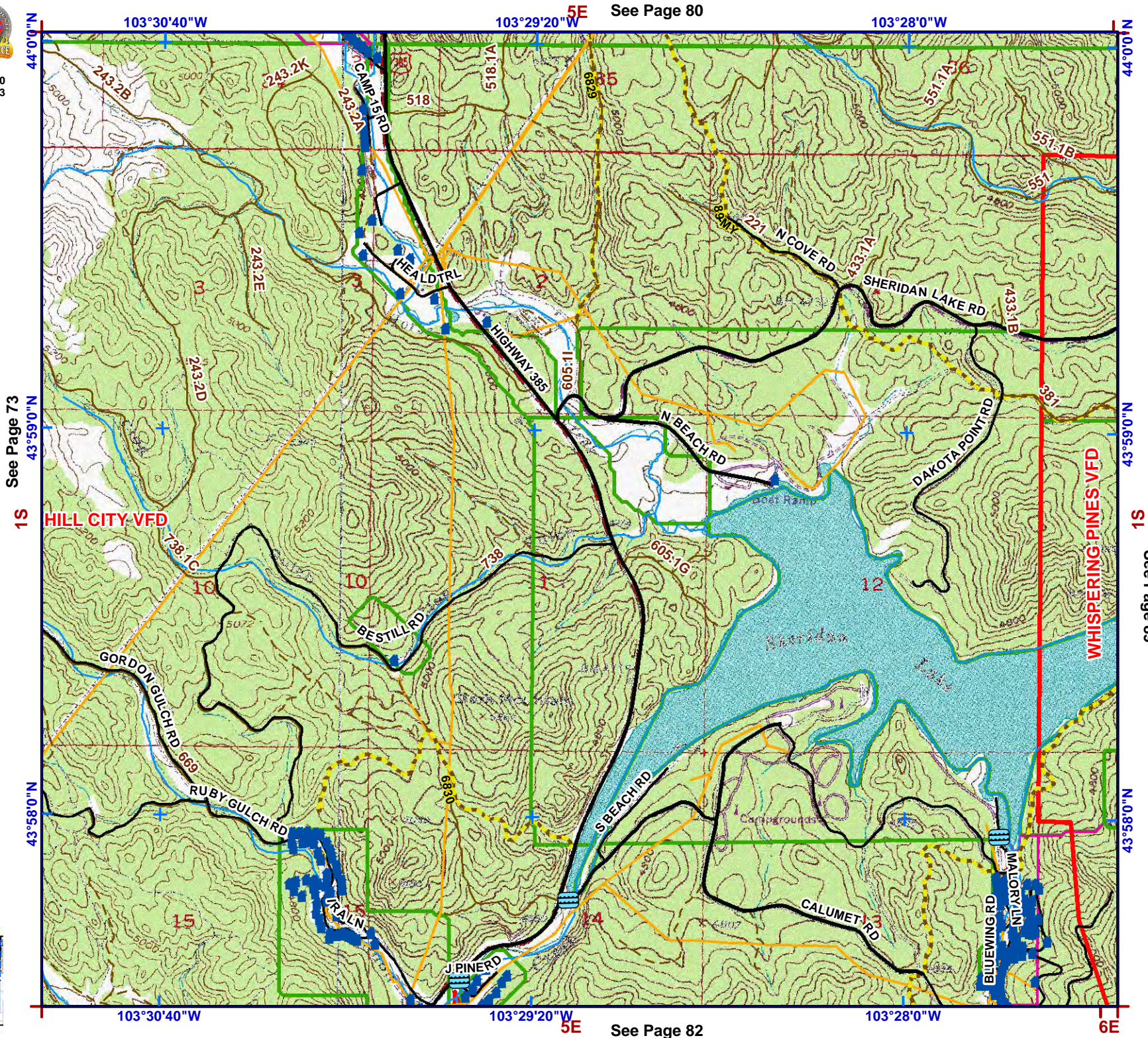
- Fire Districts
- Municipality

Land Ownership

- Indian Lands or Reservations
- Military or Corps of Engineers
- National Forest Lands
- National Grasslands (USFS)
- National Park Service
- Private Lands
- Public Lands (BLM)
- State Lands



index map



5E See Page 80

103°28'0\"/>

See Page 73

1S

See Page 89

1S

5E See Page 82

103°28'0\"/>

6E

103°30'40"W

103°29'20"W

5E See Page 81





































103°28'0"W



1:24,000
NAD83



Legend

-  Structure
- Water Source**
- Hydrant Type**
-  Creek or Open Dam
-  Hydrant or Piped Fitting
-  Pump House or Well Head
-  Reservoir / Tank
- Critical Infrastructure**
-  Radar Tower
-  Church Facility
-  Communication Tower
-  Community Club Facility
-  Electrical Substation Facility
-  Historic Locations
-  Industrial Facility
-  Phone Company Switch Facility
-  Private Business
-  Private Campgrounds
-  Fire Station
- PC Roads**
-  Interstate
-  Paved
-  Gravel
- USFS Roads**
-  System
-  Non System
-  USFS Motorized Trails
-  USFS Recreation Trails
-  Utility Line
-  Stream
-  County Boundary
-  Fire Districts
-  Municipality
- Land Ownership**
-  Indian Lands or Reservations
-  Military or Corps of Engineers
-  National Forest Lands
-  National Grasslands (USFS)
-  National Park Service
-  Private Lands
-  Public Lands (BLM)
-  State Lands

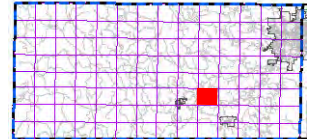
1S See Page 74
43°57'0"N
See Page 90
43°56'0"N

See Page 74
43°57'0"N
1S

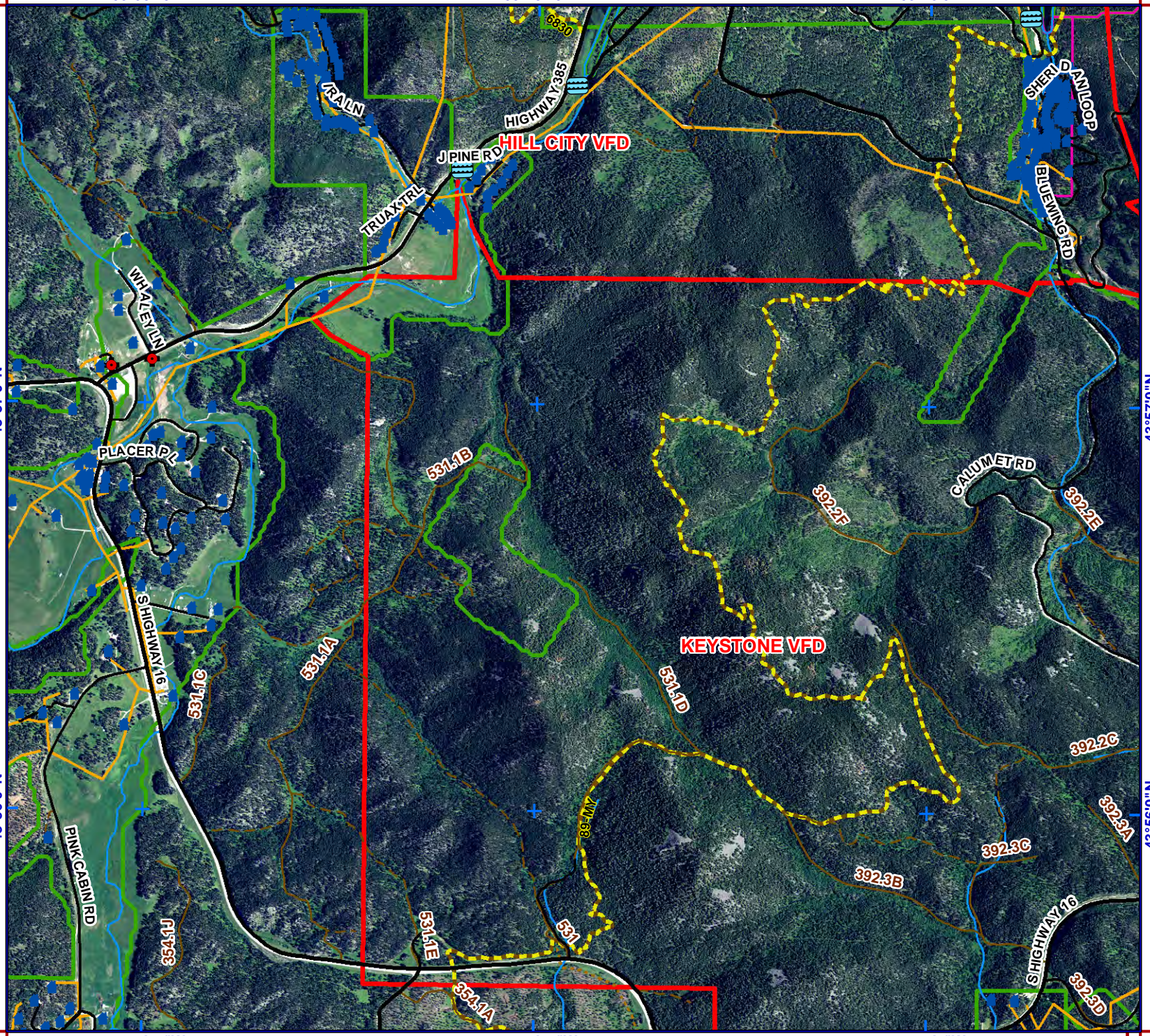
43°56'0"N

43°56'0"N

0 1,000 2,000 Feet



index map



103°30'40"W

103°29'20"W

5E See Page 83

103°28'0"W

6E



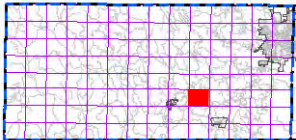
1:24,000
NAD83



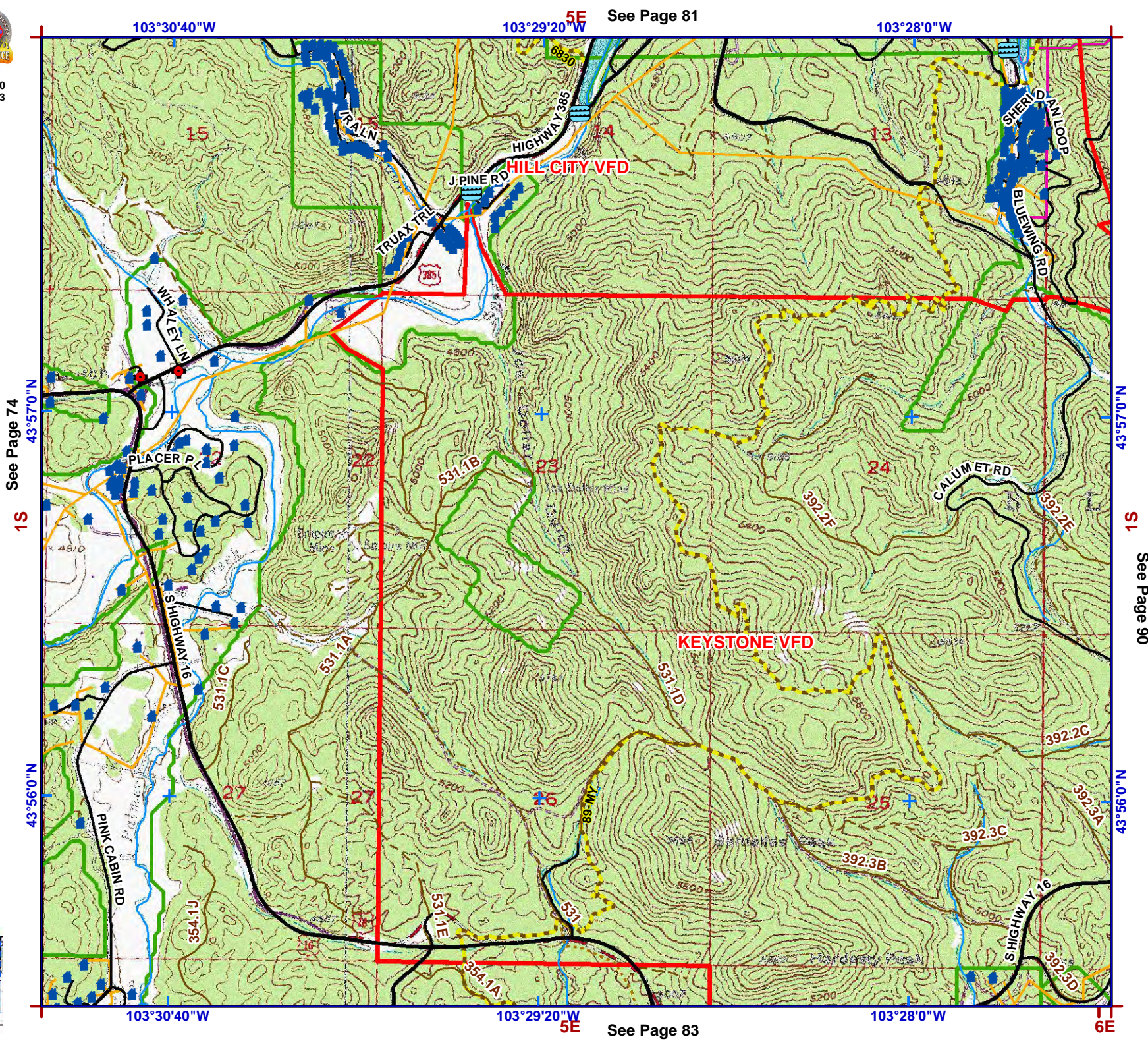
Legend

- Structure
- Water Source**
- Hydrant Type**
- Creek or Open Dam
- Hydrant or Piped Fitting
- Pump House or Well Head
- Reservoir / Tank
- Critical Infrastructure**
- Radar Tower
- Church Facility
- Communication Tower
- Community Club Facility
- Electrical Substation Facility
- (HS) Historic Locations
- Industrial Facility
- Phone Company Switch Facility
- Private Business
- Private Campgrounds
- (F) Fire Station
- PC Roads**
- Interstate
- Paved
- Gravel
- USFS Roads**
- System
- Non System
- USFS Motorized Trails
- USFS Recreation Trails
- Utility Line
- Stream
- County Boundary
- Fire Districts
- Municipality
- Land Ownership**
- Indian Lands or Reservations
- Military or Corps of Engineers
- National Forest Lands
- National Grasslands (USFS)
- National Park Service
- Private Lands
- Public Lands (BLM)
- State Lands

0 1,000 2,000 Feet



index map



103°29'20"W 5E See Page 81

103°28'0"W

See Page 74 1S 43°57'0"N

43°57'0"N 1S See Page 90

43°56'0"N

43°56'0"N

103°29'20"W 5E See Page 83

103°28'0"W

6E



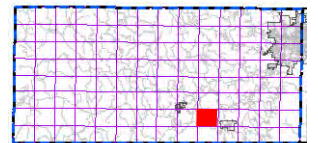
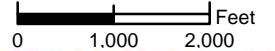
1:24,000
NAD83



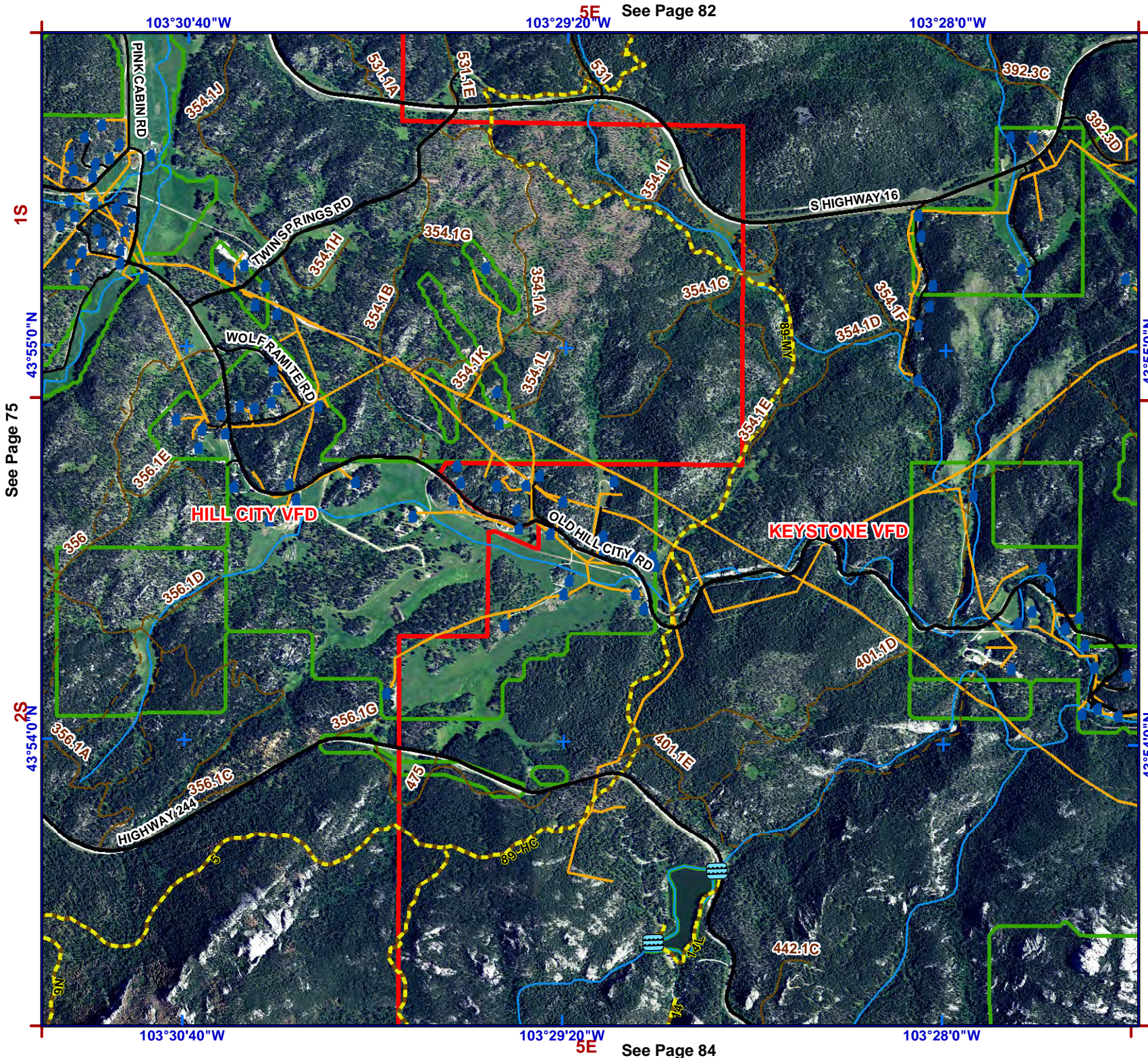
Legend

- Structure
- Water Source**
- Hydrant Type**
- Creek or Open Dam
- Hydrant or Piped Fitting
- PS Pump House or Well Head
- Reservoir / Tank
- Critical Infrastructure**
- R Radar Tower
- Church Facility
- Communication Tower
- Community Club Facility
- Electrical Substation Facility
- HS Historic Locations
- Industrial Facility
- Phone Company Switch Facility
- Private Business
- Private Campgrounds
- Fire Station
- PC Roads**
- Interstate
- Paved
- Gravel
- USFS Roads**
- System
- Non System
- USFS Motorized Trails
- USFS Recreation Trails
- Utility Line
- Stream
- County Boundary
- Fire Districts
- Municipality
- Land Ownership**
- Indian Lands or Reservations
- Military or Corps of Engineers
- National Forest Lands
- National Grasslands (USFS)
- National Park Service
- Private Lands
- Public Lands (BLM)
- State Lands

See Page 91



index map



1S

See Page 75

2S

5E

See Page 82

See Page 84

103°30'40"W

103°29'20"W

103°28'0"W

103°30'40"W

103°29'20"W

103°28'0"W

43°55'0"N

43°55'0"N

43°54'0"N

43°54'0"N

5E



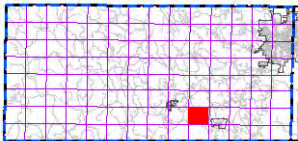
1:24,000
NAD83



Legend

- Structure
- Water Source**
- Hydrant Type**
- Creek or Open Dam
- Hydrant or Piped Fitting
- Pump House or Well Head
- Reservoir / Tank
- Critical Infrastructure**
- Radar Tower
- Church Facility
- Communication Tower
- Community Club Facility
- Electrical Substation Facility
- (HS) Historic Locations
- Industrial Facility
- Phone Company Switch Facility
- Private Business
- Private Campgrounds
- Fire Station
- PC Roads**
- Interstate
- Paved
- Gravel
- USFS Roads**
- System
- Non System
- USFS Motorized Trails
- USFS Recreation Trails
- Utility Line
- Stream
- County Boundary
- Fire Districts
- Municipality
- Land Ownership**
- Indian Lands or Reservations
- Military or Corps of Engineers
- National Forest Lands
- National Grasslands (USFS)
- National Park Service
- Private Lands
- Public Lands (BLM)
- State Lands

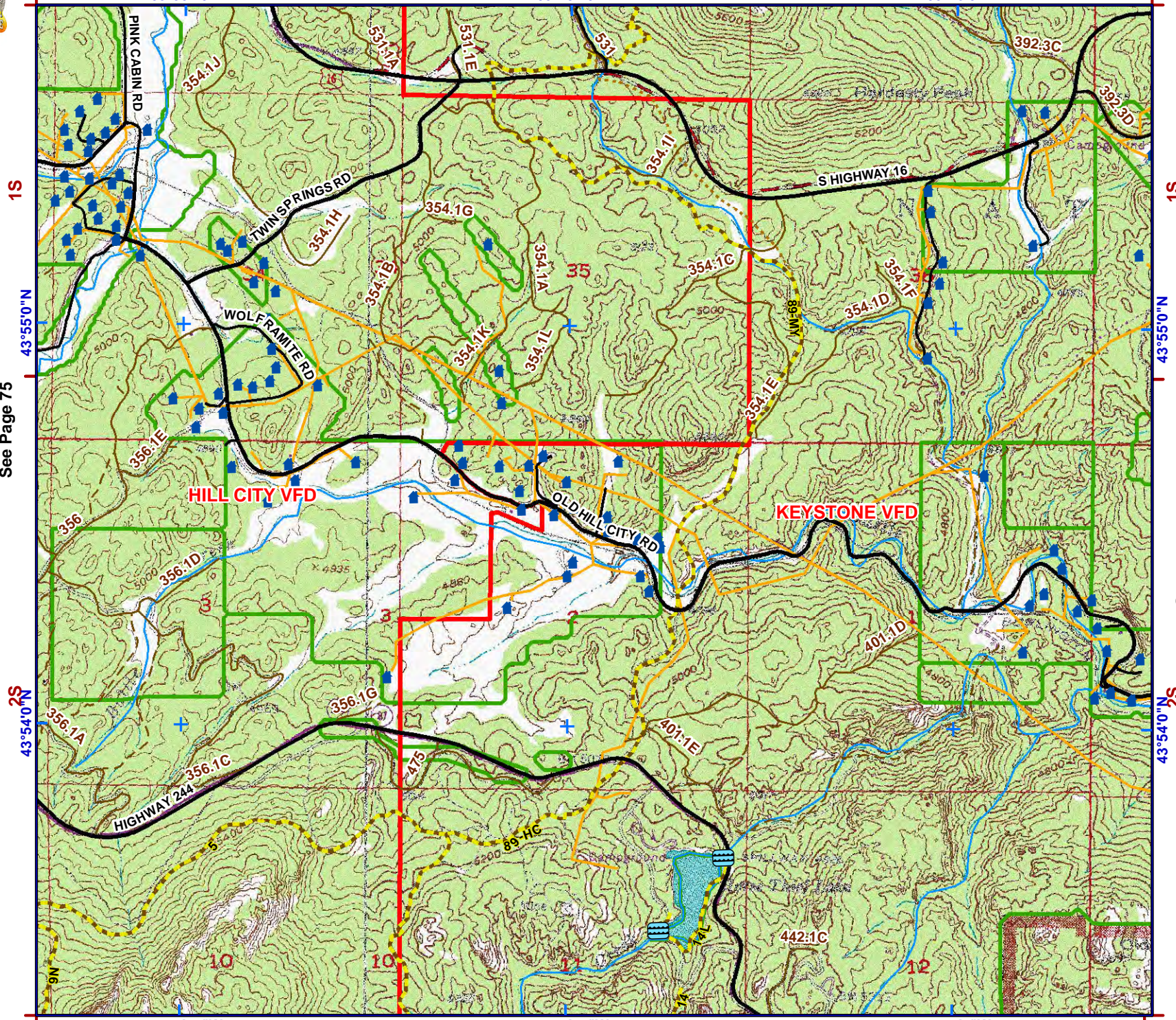
0 1,000 2,000 Feet



index map

5E See Page 82

103°28'0"W



1S
43°55'0"N
See Page 75

1S
43°55'0"N
See Page 91

43°54'0"N
2S

43°54'0"N
2S

103°30'40"W

103°29'20"W
5E

103°28'0"W

See Page 84



1:24,000
NAD83



103°30'40"W

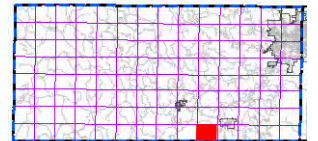
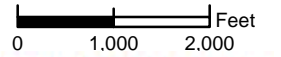
103°29'20"W

103°28'0"W

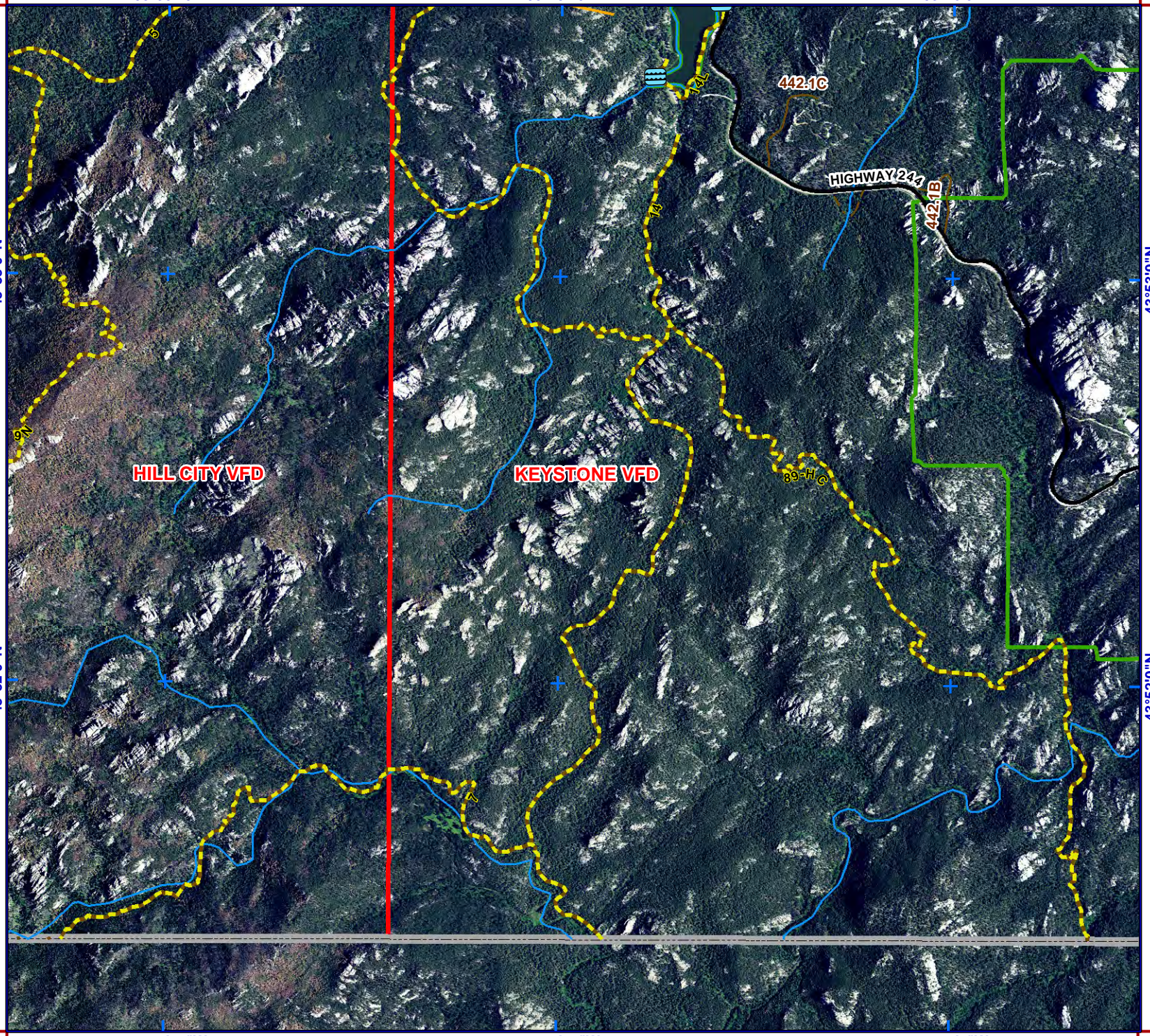
Legend

- Structure
- Water Source**
- Hydrant Type**
- Creek or Open Dam
- Hydrant or Piped Fitting
- Pump House or Well Head
- Reservoir / Tank
- Critical Infrastructure**
- Radar Tower
- Church Facility
- Communication Tower
- Community Club Facility
- Electrical Substation Facility
- Historic Locations
- Industrial Facility
- Phone Company Switch Facility
- Private Business
- Private Campgrounds
- Fire Station
- PC Roads**
- Interstate
- Paved
- Gravel
- USFS Roads**
- System
- Non System
- USFS Motorized Trails
- USFS Recreation Trails
- Utility Line
- Stream
- County Boundary
- Fire Districts
- Municipality
- Land Ownership**
- Indian Lands or Reservations
- Military or Corps of Engineers
- National Forest Lands
- National Grasslands (USFS)
- National Park Service
- Private Lands
- Public Lands (BLM)
- State Lands

See Page 92



index map



HILL CITY VFD

KEYSTONE VFD

HIGHWAY 244

442-1C

442-1B

89-H

See Page 76

2S

43°53'0"N

43°52'0"N

103°30'40"W

103°29'20"W

103°28'0"W

5E

43°53'0"N

43°52'0"N

2S

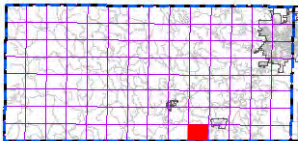
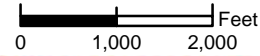


1:24,000
NAD83

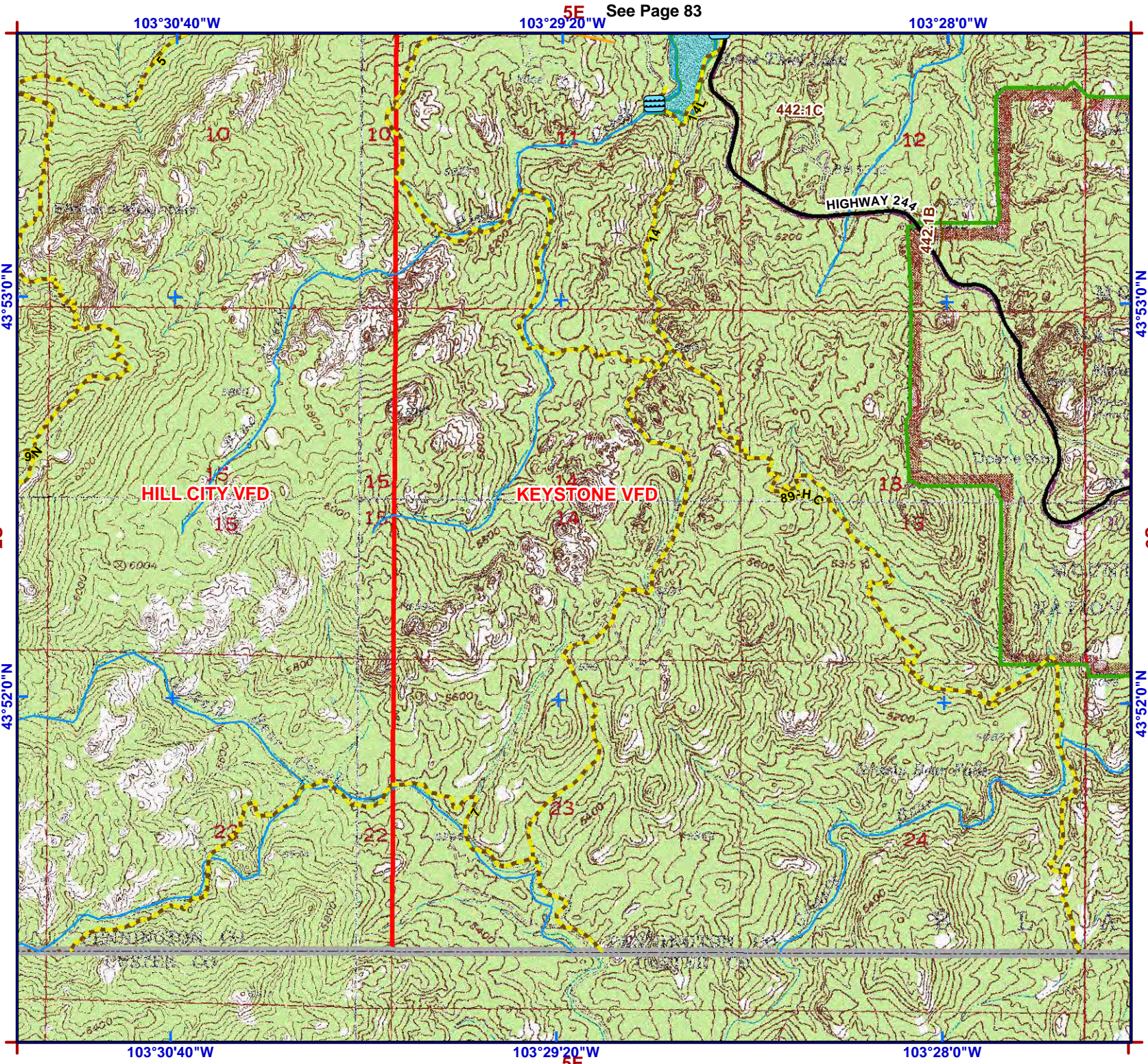


Legend

- Structure
- Water Source**
- Hydrant Type**
- Creek or Open Dam
- Hydrant or Piped Fitting
- Pump House or Well Head
- Reservoir / Tank
- Critical Infrastructure**
- Radar Tower
- Church Facility
- Communication Tower
- Community Club Facility
- Electrical Substation Facility
- Historic Locations
- Industrial Facility
- Phone Company Switch Facility
- Private Business
- Private Campgrounds
- Fire Station
- PC Roads**
- Interstate
- Paved
- Gravel
- USFS Roads**
- System
- Non System
- USFS Motorized Trails
- USFS Recreation Trails
- Utility Line
- Stream
- County Boundary
- Fire Districts
- Municipality
- Land Ownership**
- Indian Lands or Reservations
- Military or Corps of Engineers
- National Forest Lands
- National Grasslands (USFS)
- National Park Service
- Private Lands
- Public Lands (BLM)
- State Lands



index map



5E See Page 83

103°28'0"W

103°30'40"W

103°29'20"W

103°28'0"W

103°30'40"W

43°53'0"N

See Page 76

2S

43°52'0"N

43°53'0"N

2S

43°52'0"N

See Page 92



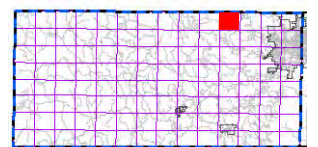
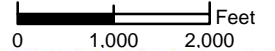
1:24,000
NAD83



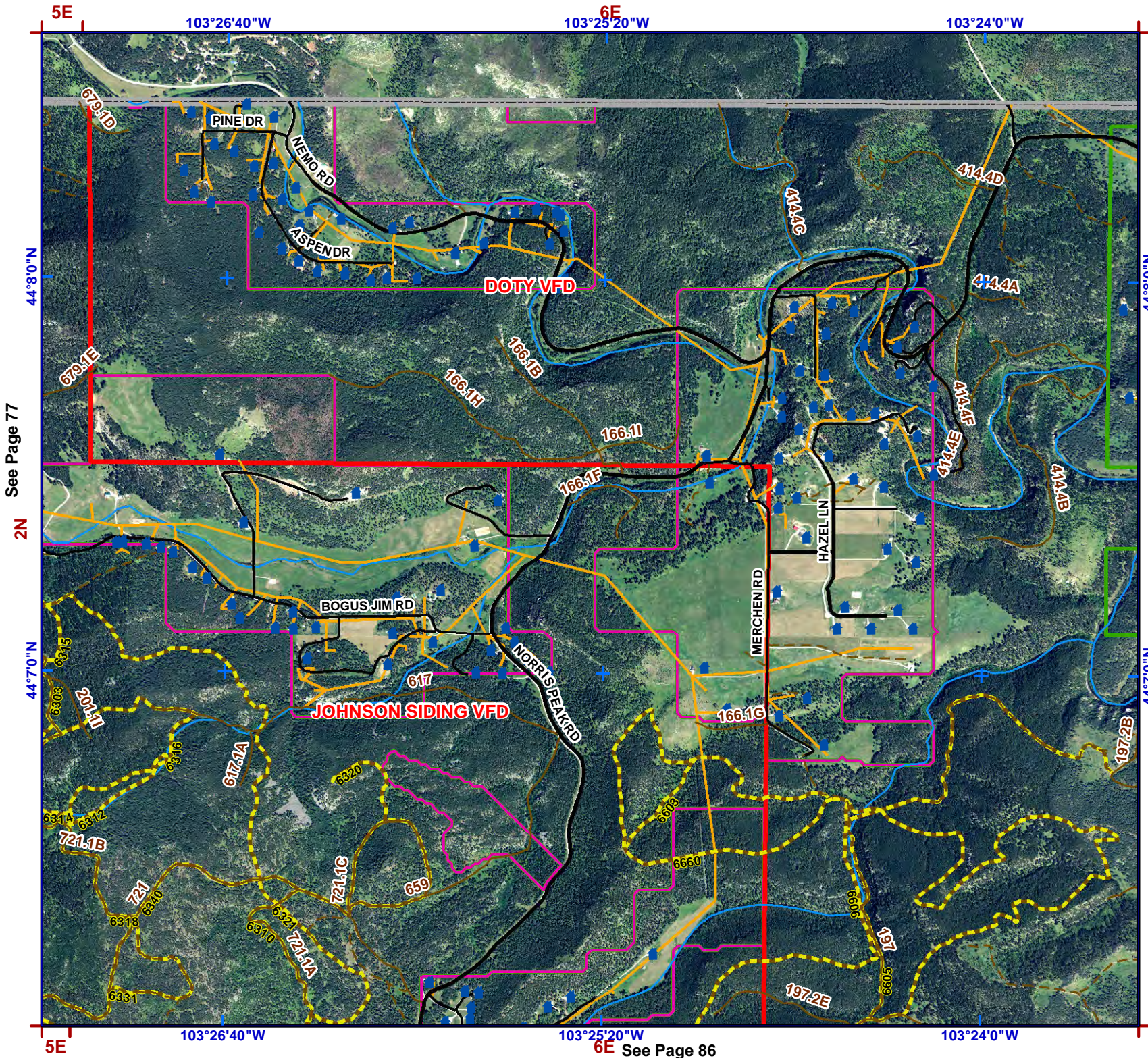
Legend

- Structure
- Water Source**
- Hydrant Type**
- Creek or Open Dam
- Hydrant or Piped Fitting
- Pump House or Well Head
- Reservoir / Tank
- Critical Infrastructure**
- Radar Tower
- Church Facility
- Communication Tower
- Community Club Facility
- Electrical Substation Facility
- Historic Locations
- Industrial Facility
- Phone Company Switch Facility
- Private Business
- Private Campgrounds
- Fire Station
- PC Roads**
- Interstate
- Paved
- Gravel
- USFS Roads**
- System
- Non System
- USFS Motorized Trails
- USFS Recreation Trails
- Utility Line
- Stream
- County Boundary
- Fire Districts
- Municipality
- Land Ownership**
- Indian Lands or Reservations
- Military or Corps of Engineers
- National Forest Lands
- National Grasslands (USFS)
- National Park Service
- Private Lands
- Public Lands (BLM)
- State Lands

See Page 93



index map



See Page 77

See Page 86

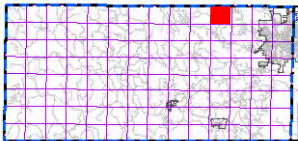
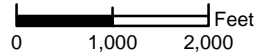


1:24,000
NAD83

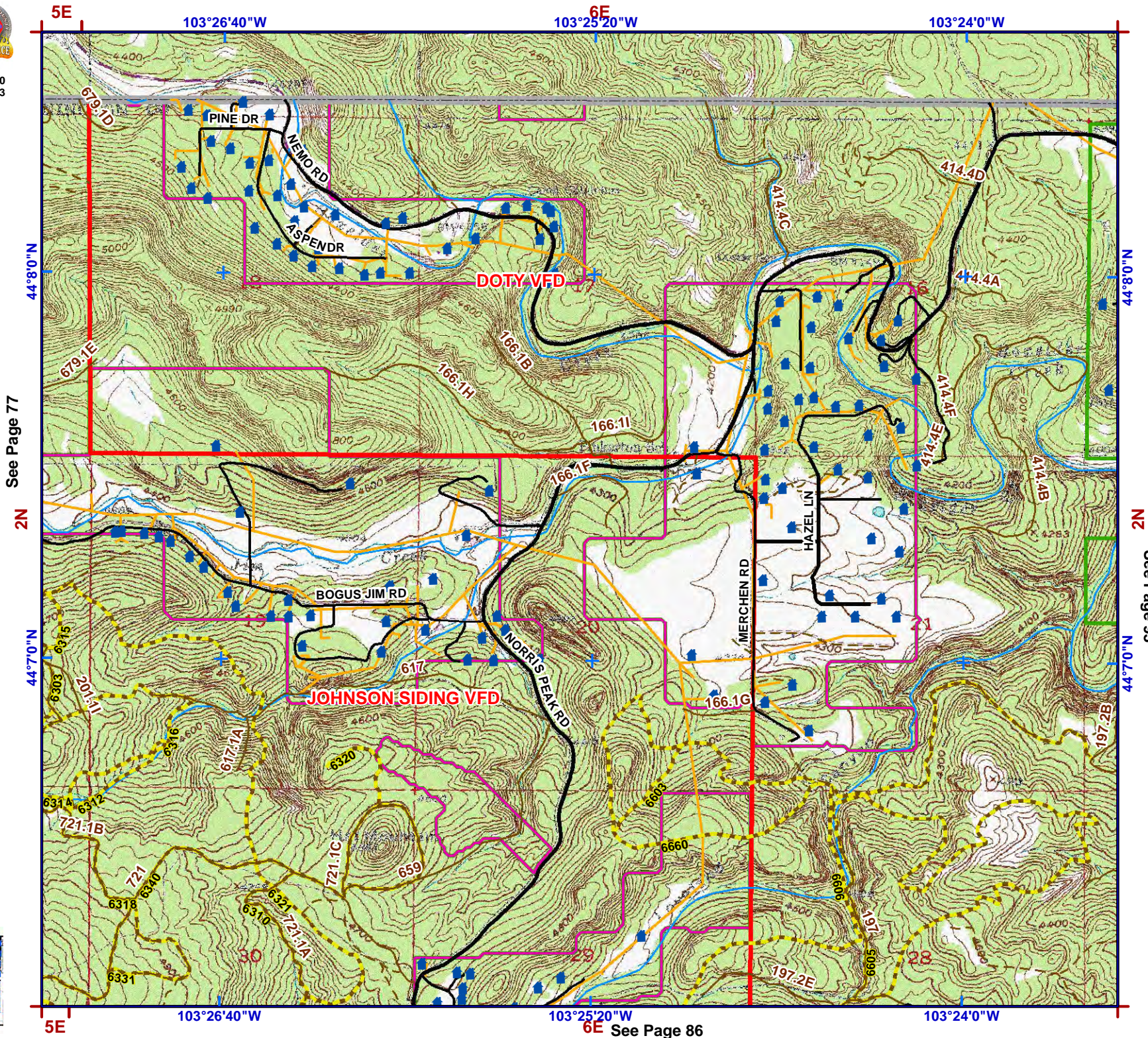


Legend

- Structure
- Water Source**
- Hydrant Type**
- Creek or Open Dam
- Hydrant or Piped Fitting
- Pump House or Well Head
- Reservoir / Tank
- Critical Infrastructure**
- Radar Tower
- Church Facility
- Communication Tower
- Community Club Facility
- Electrical Substation Facility
- (HS) Historic Locations
- Industrial Facility
- Phone Company Switch Facility
- Private Business
- Private Campgrounds
- (F) Fire Station
- PC Roads**
- Interstate
- Paved
- Gravel
- USFS Roads**
- System
- Non System
- USFS Motorized Trails
- USFS Recreation Trails
- Utility Line
- Stream
- County Boundary
- Fire Districts
- Municipality
- Land Ownership**
- Indian Lands or Reservations
- Military or Corps of Engineers
- National Forest Lands
- National Grasslands (USFS)
- National Park Service
- Private Lands
- Public Lands (BLM)
- State Lands



index map



See Page 77

2N

44°7'0"N

5E

103°26'40"W

103°25'20"W

103°24'0"W

6E See Page 86

44°8'0"N

2N

44°7'0"N

6E

See Page 93

5E

103°26'40"W

6E See Page 85
103°25'20"W

103°24'0"W



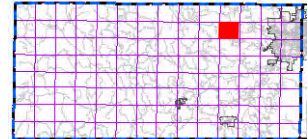
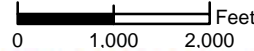
1:24,000
NAD83



Legend

- Structure
- Water Source**
- Hydrant Type**
- Creek or Open Dam
- Hydrant or Piped Fitting
- Pump House or Well Head
- Reservoir / Tank
- Critical Infrastructure**
- Radar Tower
- Church Facility
- Communication Tower
- Community Club Facility
- Electrical Substation Facility
- Historic Locations
- Industrial Facility
- Phone Company Switch Facility
- Private Business
- Private Campgrounds
- Fire Station
- PC Roads**
- Interstate
- Paved
- Gravel
- USFS Roads**
- System
- Non System
- USFS Motorized Trails
- USFS Recreation Trails
- Utility Line
- Stream
- County Boundary
- Fire Districts
- Municipality
- Land Ownership**
- Indian Lands or Reservations
- Military or Corps of Engineers
- National Forest Lands
- National Grasslands (USFS)
- National Park Service
- Private Lands
- Public Lands (BLM)
- State Lands

See Page 94



index map

2N
44°6'0"N

See Page 78
44°5'0"N

44°5'0"N

1N
44°4'0"N

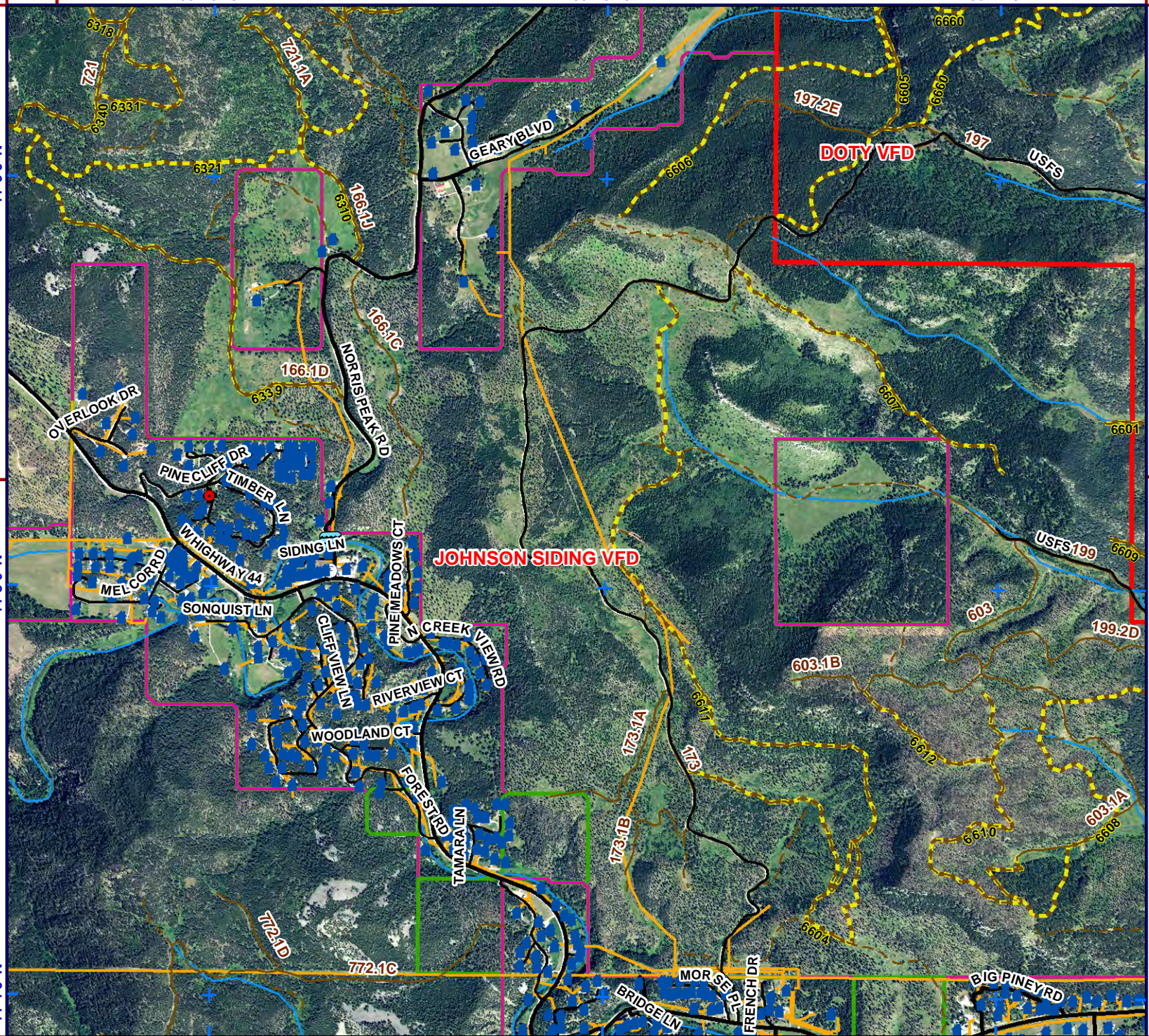
44°4'0"N

5E

103°26'40"W

6E See Page 87
103°25'20"W

103°24'0"W





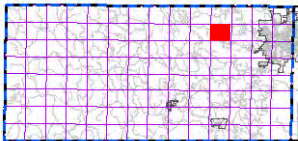
1:24,000
NAD83



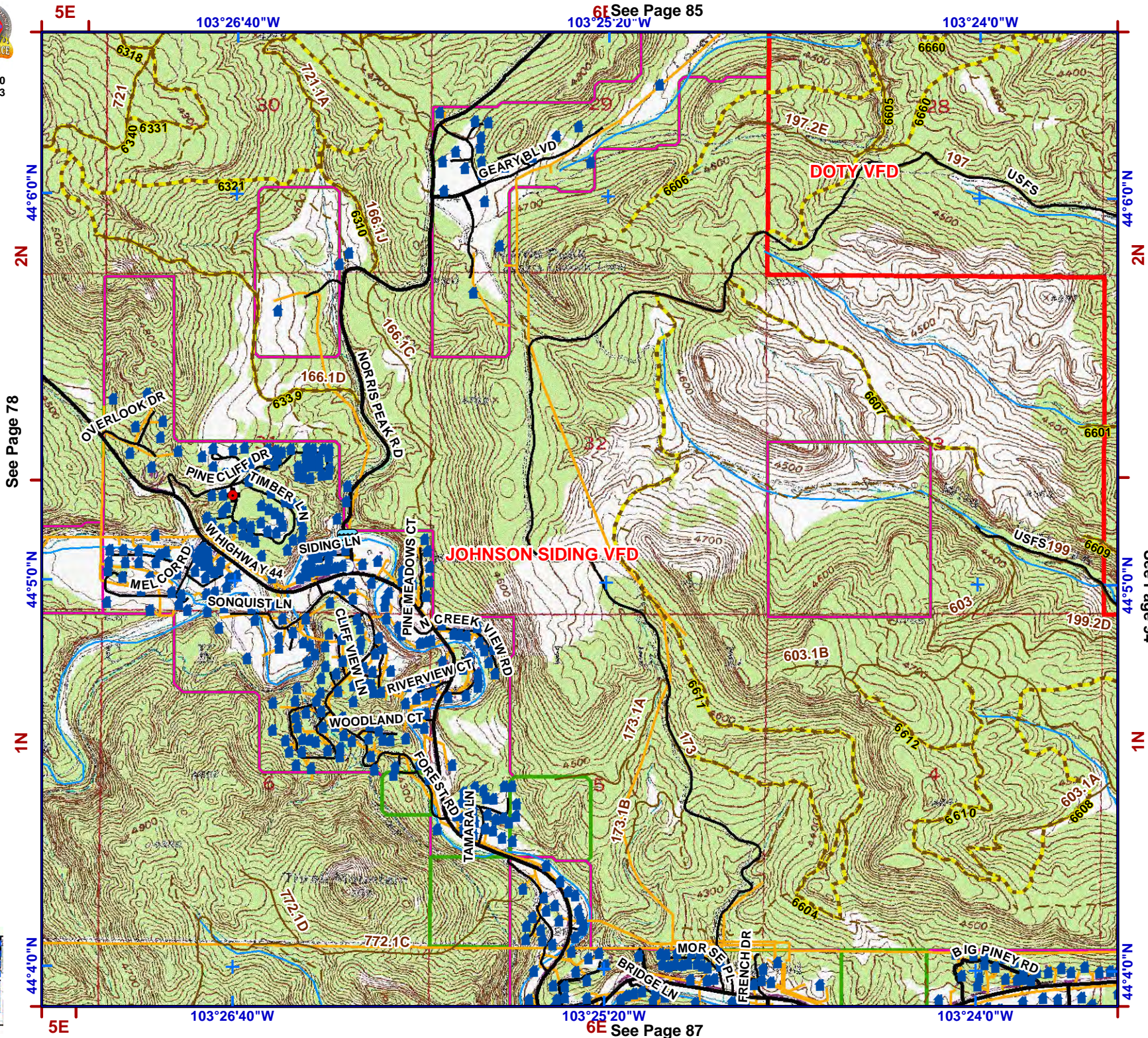
Legend

- Structure
- Water Source**
- Hydrant Type**
- Creek or Open Dam
- Hydrant or Piped Fitting
- Pump House or Well Head
- Reservoir / Tank
- Critical Infrastructure**
- Radar Tower
- Church Facility
- Communication Tower
- Community Club Facility
- Electrical Substation Facility
- Historic Locations
- Industrial Facility
- Phone Company Switch Facility
- Private Business
- Private Campgrounds
- Fire Station
- PC Roads**
- Interstate
- Paved
- Gravel
- USFS Roads**
- System
- Non System
- USFS Motorized Trails
- USFS Recreation Trails
- Utility Line
- Stream
- County Boundary
- Fire Districts
- Municipality
- Land Ownership**
- Indian Lands or Reservations
- Military or Corps of Engineers
- National Forest Lands
- National Grasslands (USFS)
- National Park Service
- Private Lands
- Public Lands (BLM)
- State Lands

0 1,000 2,000 Feet



index map



5E

103°26'40"W

6E See Page 85

103°25'20"W

103°24'0"W

44°6'0"N
2N

See Page 78

44°5'0"N

1N

44°4'0"N

5E

103°26'40"W

103°25'20"W

6E See Page 87

103°24'0"W

44°6'0"N
2N

44°5'0"N
See Page 94

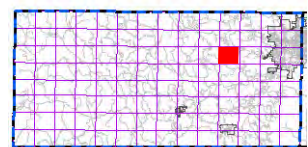
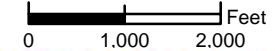
1N

44°4'0"N



Legend

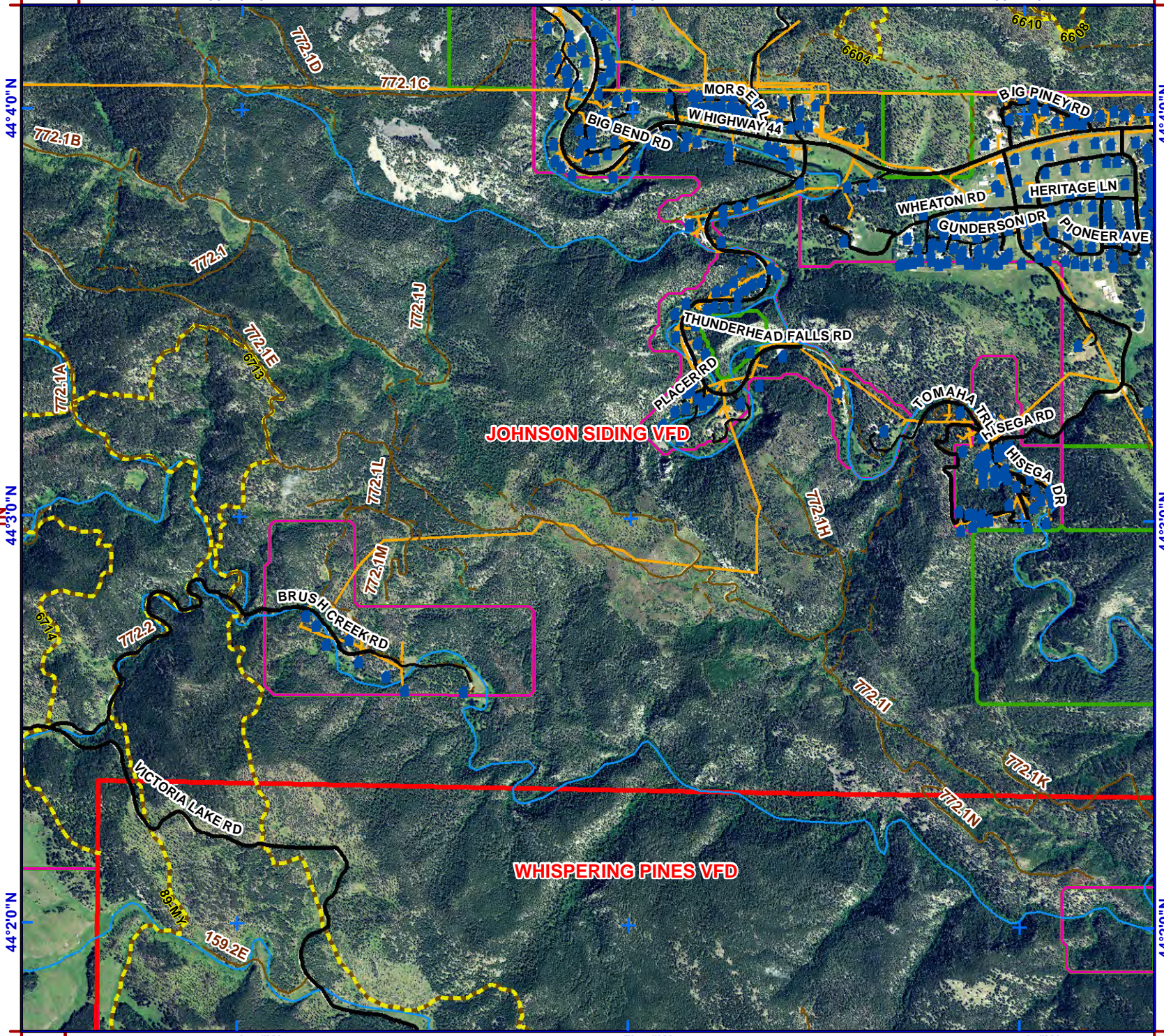
- Structure
- Water Source**
- Hydrant Type**
- Creek or Open Dam
- Hydrant or Piped Fitting
- Pump House or Well Head
- Reservoir / Tank
- Critical Infrastructure**
- Radar Tower
- Church Facility
- Communication Tower
- Community Club Facility
- Electrical Substation Facility
- Historic Locations
- Industrial Facility
- Phone Company Switch Facility
- Private Business
- Private Campgrounds
- Fire Station
- PC Roads**
- Interstate
- Paved
- Gravel
- USFS Roads**
- System
- Non System
- USFS Motorized Trails
- USFS Recreation Trails
- Utility Line
- Stream
- County Boundary
- Fire Districts
- Municipality
- Land Ownership**
- Indian Lands or Reservations
- Military or Corps of Engineers
- National Forest Lands
- National Grasslands (USFS)
- National Park Service
- Private Lands
- Public Lands (BLM)
- State Lands



index map

See Page 79

See Page 95



44°20'N

44°30'N

44°40'N

44°20'N

44°30'N

44°40'N



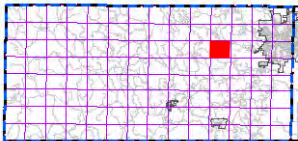
1:24,000
NAD83



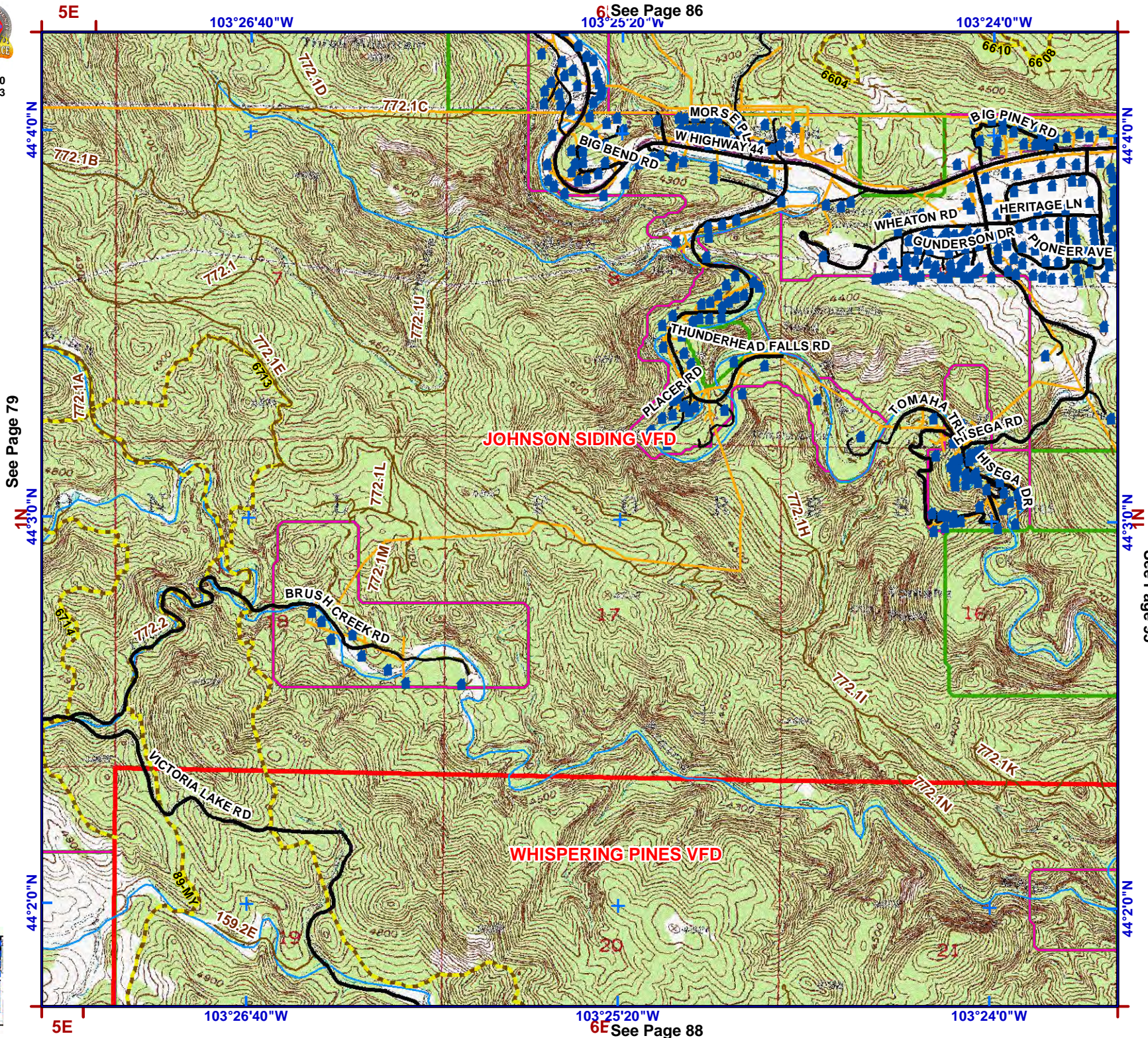
Legend

- Structure
- Water Source
- Hydrant Type
 - Creek or Open Dam
 - Hydrant or Piped Fitting
 - Pump House or Well Head
 - Reservoir / Tank
- Critical Infrastructure
 - Radar Tower
 - Church Facility
 - Communication Tower
 - Community Club Facility
 - Electrical Substation Facility
- Historic Locations
- Industrial Facility
- Phone Company Switch Facility
- Private Business
- Private Campgrounds
- Fire Station
- PC Roads
 - Interstate
 - Paved
 - Gravel
- USFS Roads
 - System
 - Non System
 - USFS Motorized Trails
 - USFS Recreation Trails
 - Utility Line
 - Stream
- County Boundary
- Fire Districts
- Municipality
- Land Ownership
 - Indian Lands or Reservations
 - Military or Corps of Engineers
 - National Forest Lands
 - National Grasslands (USFS)
 - National Park Service
 - Private Lands
 - Public Lands (BLM)
 - State Lands

0 1,000 2,000 Feet



index map



See Page 79

6E See Page 86

6E See Page 88

See Page 95



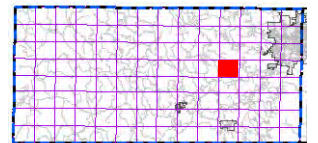
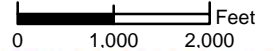
1:24,000
NAD83



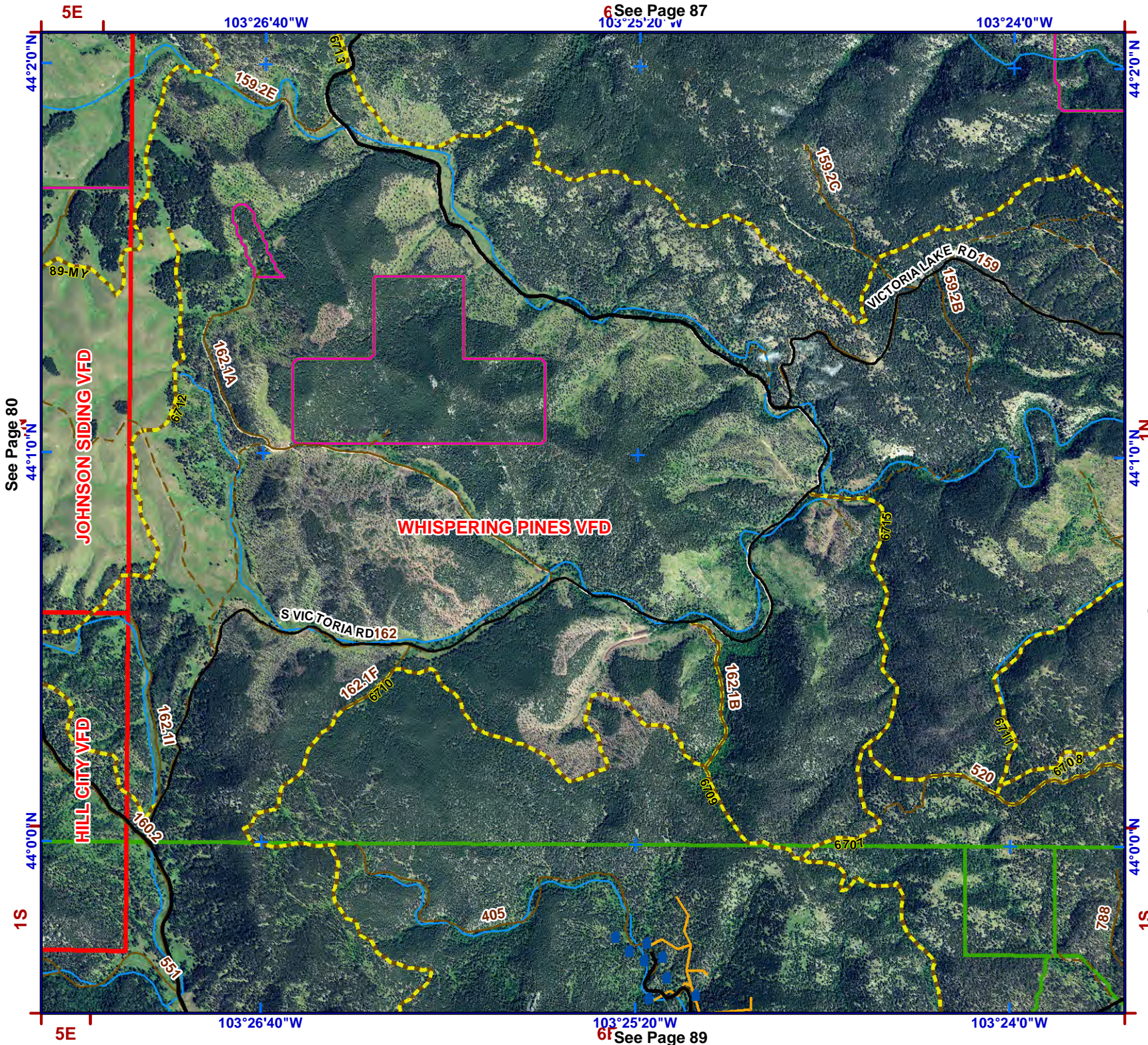
Legend

- Structure
- Water Source**
- Hydrant Type**
- Creek or Open Dam
- Hydrant or Piped Fitting
- PS Pump House or Well Head
- Reservoir / Tank
- Critical Infrastructure**
- R Radar Tower
- Church Facility
- Communication Tower
- Community Club Facility
- Electrical Substation Facility
- HS Historic Locations
- Industrial Facility
- Phone Company Switch Facility
- Private Business
- Private Campgrounds
- Fire Station
- PC Roads**
- Interstate
- Paved
- Gravel
- USFS Roads**
- System
- Non System
- USFS Motorized Trails
- USFS Recreation Trails
- Utility Line
- Stream
- County Boundary
- Fire Districts
- Municipality
- Land Ownership**
- Indian Lands or Reservations
- Military or Corps of Engineers
- National Forest Lands
- National Grasslands (USFS)
- National Park Service
- Private Lands
- Public Lands (BLM)
- State Lands

See Page 96



index map



6 See Page 87
103°25'20" W

6f See Page 89
103°25'20" W

See Page 80
44°10'N

44°00'N
1S

44°10'N
1N

44°00'N
1S

5E

103°26'40" W

103°24'0" W

5E

103°26'40" W

103°24'0" W



1:24,000
NAD83

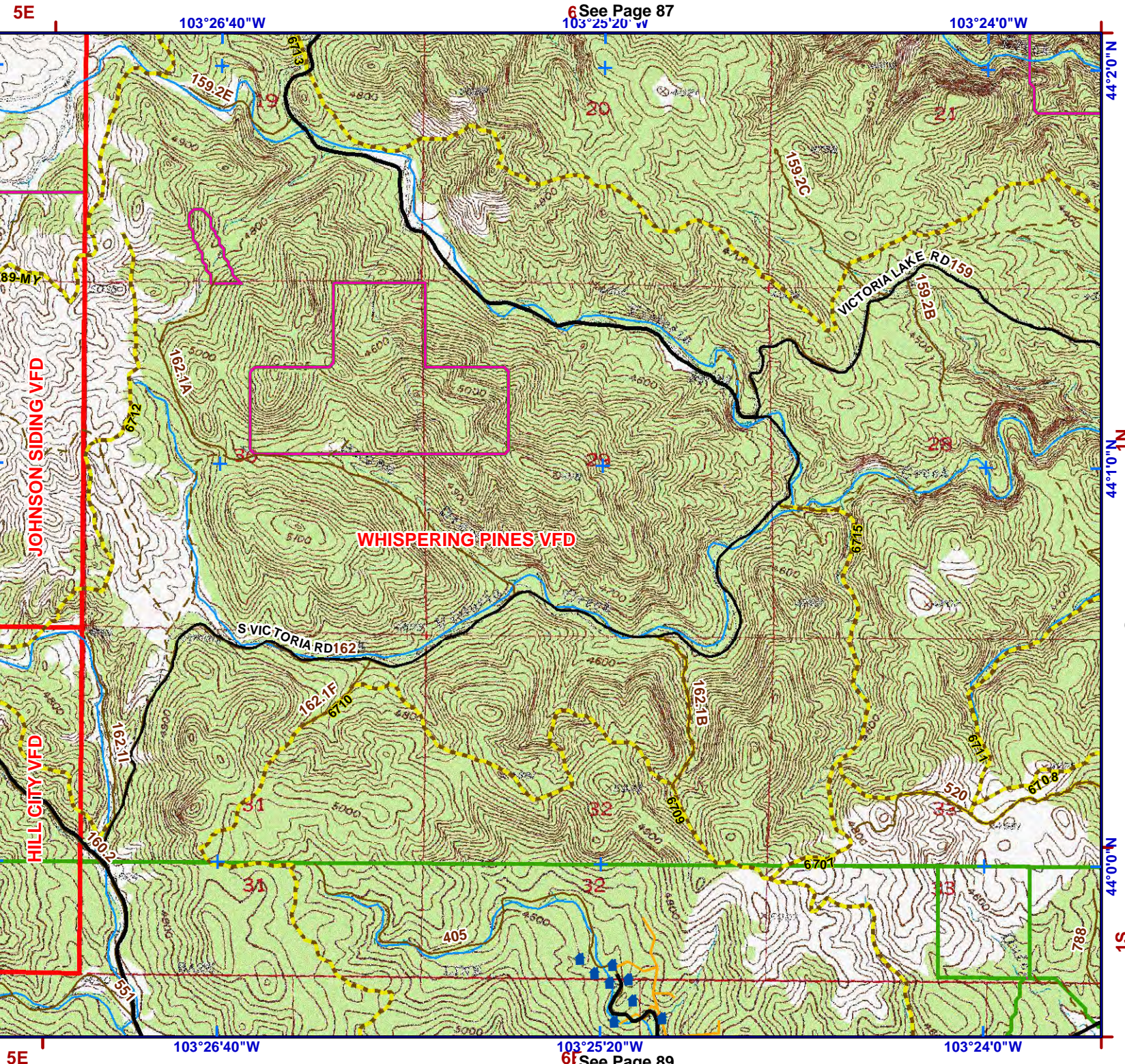


Legend

- Structure
- Water Source**
- Hydrant Type**
- Creek or Open Dam
- Hydrant or Piped Fitting
- Pump House or Well Head
- Reservoir / Tank
- Critical Infrastructure**
- Radar Tower
- Church Facility
- Communication Tower
- Community Club Facility
- Electrical Substation Facility
- Historic Locations
- Industrial Facility
- Phone Company Switch Facility
- Private Business
- Private Campgrounds
- Fire Station
- PC Roads**
- Interstate
- Paved
- Gravel
- USFS Roads**
- System
- Non System
- USFS Motorized Trails
- USFS Recreation Trails
- Utility Line
- Stream
- County Boundary
- Fire Districts
- Municipality
- Land Ownership**
- Indian Lands or Reservations
- Military or Corps of Engineers
- National Forest Lands
- National Grasslands (USFS)
- National Park Service
- Private Lands
- Public Lands (BLM)
- State Lands

See Page 80

1S



6 See Page 87
103°25'20\"/>

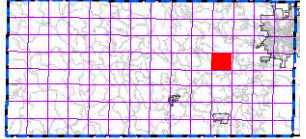
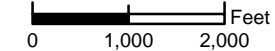
103°24'0\"/>

See Page 96

See Page 96

6 See Page 89
103°25'20\"/>

103°24'0\"/>



index map

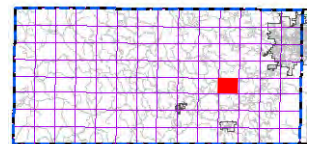
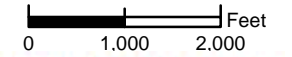


1:24,000
NAD83

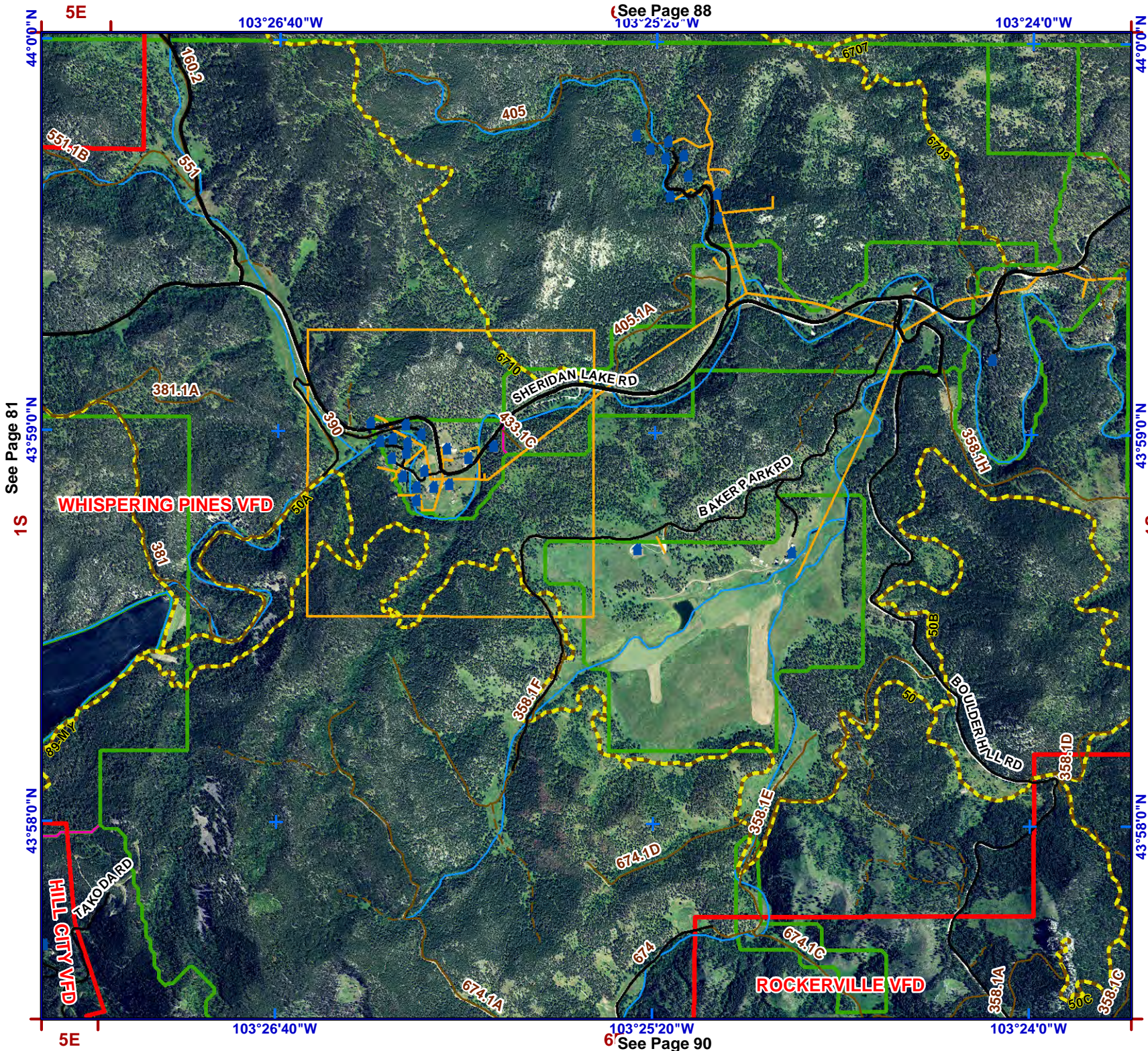


Legend

- Structure
- Water Source**
- Hydrant Type**
 - Creek or Open Dam
 - Hydrant or Piped Fitting
 - Pump House or Well Head
 - Reservoir / Tank
- Critical Infrastructure**
 - Radar Tower
 - Church Facility
 - Communication Tower
 - Community Club Facility
 - Electrical Substation Facility
 - Historic Locations
 - Industrial Facility
 - Phone Company Switch Facility
 - Private Business
 - Private Campgrounds
 - Fire Station
- PC Roads**
 - Interstate
 - Paved
 - Gravel
- USFS Roads**
 - System
 - Non System
 - USFS Motorized Trails
 - USFS Recreation Trails
 - Utility Line
 - Stream
- County Boundary
- Fire Districts
- Municipality
- Land Ownership**
 - Indian Lands or Reservations
 - Military or Corps of Engineers
 - National Forest Lands
 - National Grasslands (USFS)
 - National Park Service
 - Private Lands
 - Public Lands (BLM)
 - State Lands



index map



(See Page 88
103°25'20" W

103°24'0" W

103°26'40" W

5E

44°0'0" N

44°0'0" N

See Page 81
43°59'0" N

1S

1S

See Page 97

43°59'0" N

43°58'0" N

43°58'0" N

103°25'20" W
6 See Page 90

103°24'0" W

103°26'40" W

5E



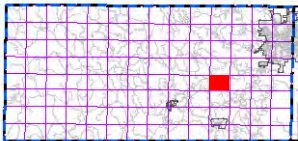
1:24,000
NAD83



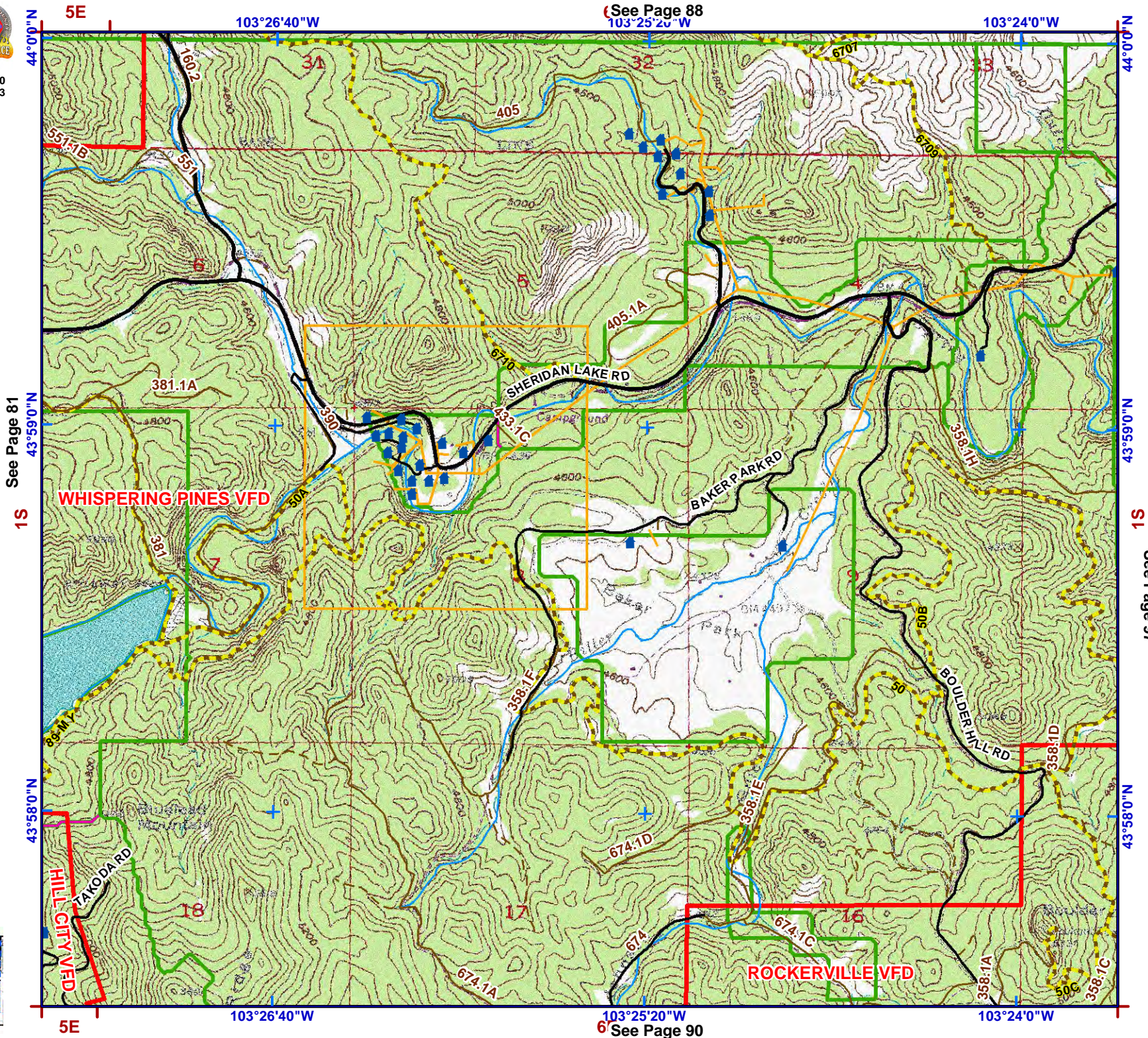
Legend

- Structure
- Water Source**
- Hydrant Type**
- Creek or Open Dam
- Hydrant or Piped Fitting
- Pump House or Well Head
- Reservoir / Tank
- Critical Infrastructure**
- Radar Tower
- Church Facility
- Communication Tower
- Community Club Facility
- Electrical Substation Facility
- Historic Locations
- Industrial Facility
- Phone Company Switch Facility
- Private Business
- Private Campgrounds
- Fire Station
- PC Roads**
- Interstate
- Paved
- Gravel
- USFS Roads**
- System
- Non System
- USFS Motorized Trails
- USFS Recreation Trails
- Utility Line
- Stream
- County Boundary
- Fire Districts
- Municipality
- Land Ownership**
- Indian Lands or Reservations
- Military or Corps of Engineers
- National Forest Lands
- National Grasslands (USFS)
- National Park Service
- Private Lands
- Public Lands (BLM)
- State Lands

0 1,000 2,000 Feet



index map



(See Page 88
103°25'20\"/>

6 See Page 90

See Page 81

See Page 97

5E

103°26'40"W

See Page 89
103°25'20"W

103°24'0"W



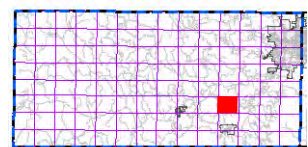
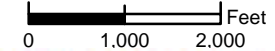
1:24,000
NAD83



Legend

- Structure
- Water Source**
- Hydrant Type**
 - Creek or Open Dam
 - Hydrant or Piped Fitting
 - PS Pump House or Well Head
 - Reservoir / Tank
- Critical Infrastructure**
 - Radar Tower
 - Church Facility
 - Communication Tower
 - Community Club Facility
 - Electrical Substation Facility
 - HS Historic Locations
 - Industrial Facility
 - Phone Company Switch Facility
 - Private Business
 - Private Campgrounds
 - Fire Station
- PC Roads**
 - Interstate
 - Paved
 - Gravel
- USFS Roads**
 - System
 - Non System
 - USFS Motorized Trails
 - USFS Recreation Trails
 - Utility Line
 - Stream
- County Boundary
- Fire Districts
- Municipality
- Land Ownership**
 - Indian Lands or Reservations
 - Military or Corps of Engineers
 - National Forest Lands
 - National Grasslands (USFS)
 - National Park Service
 - Private Lands
 - Public Lands (BLM)
 - State Lands

See Page 98



index map

See Page 82

1S

43°56'0"N

43°57'0"N

1S

43°57'0"N

43°56'0"N

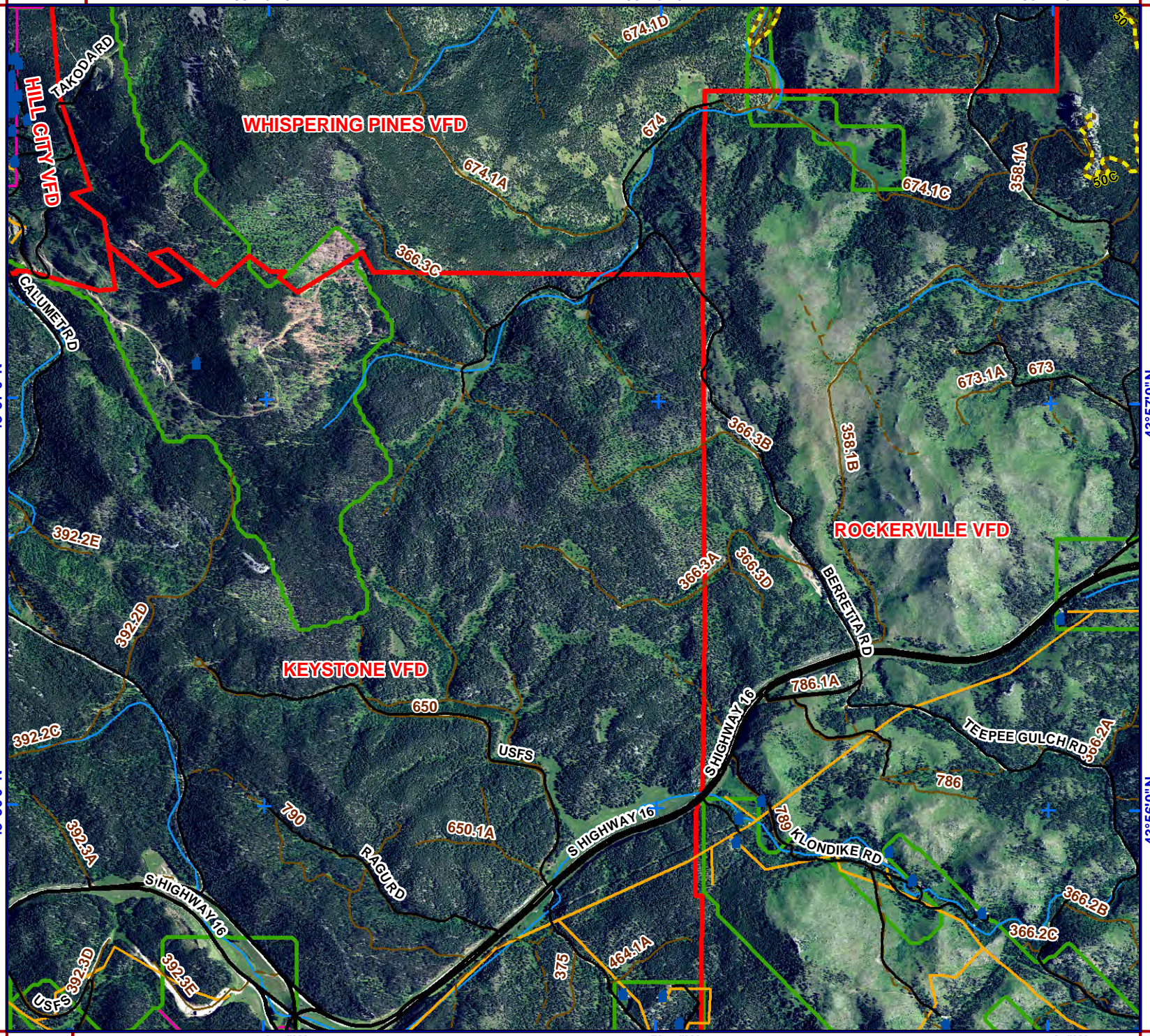
See Page 91

103°26'40"W

103°25'20"W

103°24'0"W

5E





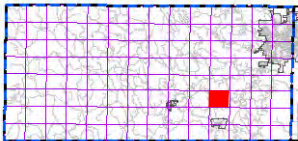
1:24,000
NAD83



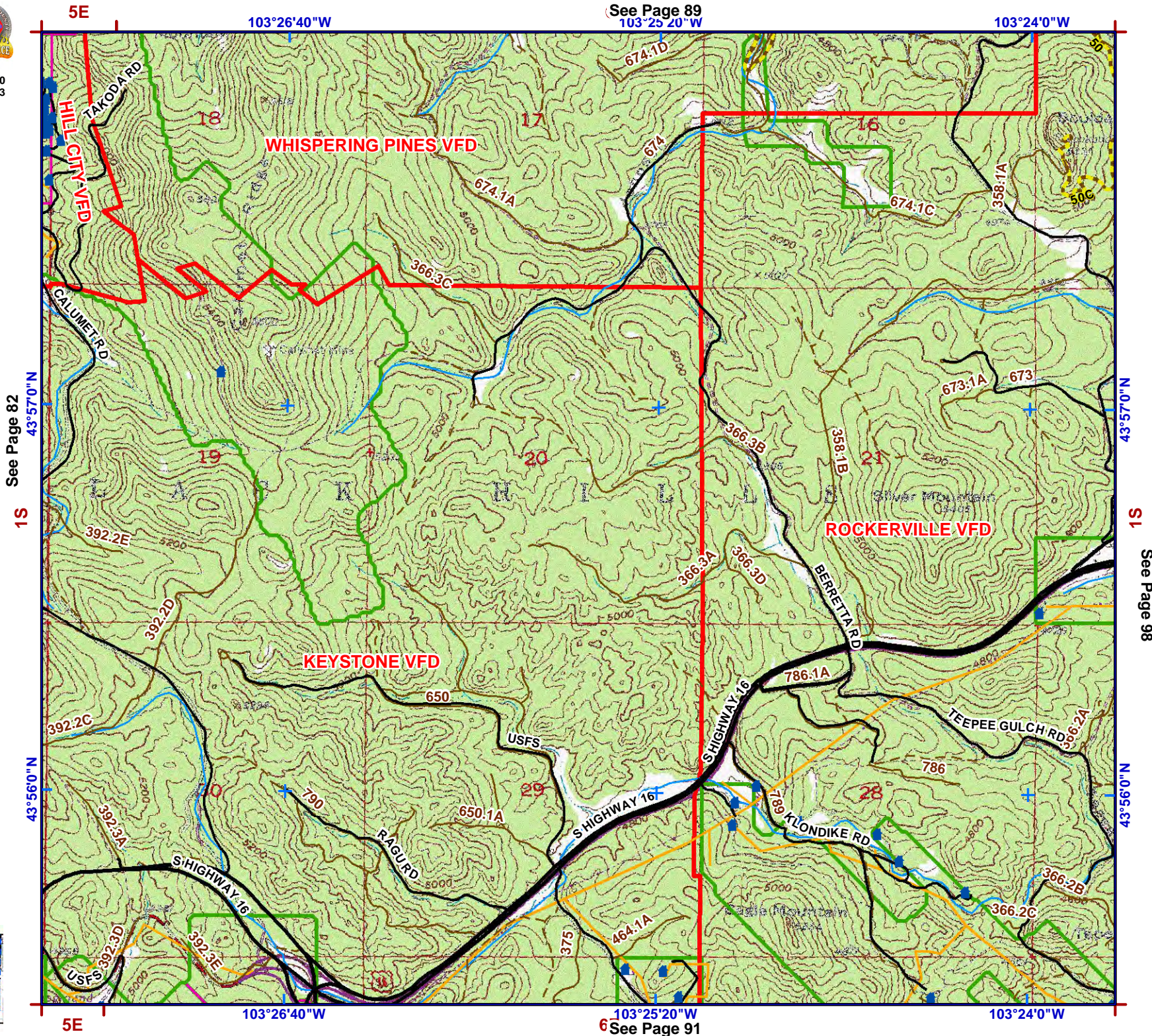
Legend

- Structure
- Water Source**
- Hydrant Type**
- Creek or Open Dam
- Hydrant or Piped Fitting
- Pump House or Well Head
- Reservoir / Tank
- Critical Infrastructure**
- Radar Tower
- Church Facility
- Communication Tower
- Community Club Facility
- Electrical Substation Facility
- (HS) Historic Locations
- Industrial Facility
- Phone Company Switch Facility
- Private Business
- Private Campgrounds
- Fire Station
- PC Roads**
- Interstate
- Paved
- Gravel
- USFS Roads**
- System
- Non System
- USFS Motorized Trails
- USFS Recreation Trails
- Utility Line
- Stream
- County Boundary
- Fire Districts
- Municipality
- Land Ownership**
- Indian Lands or Reservations
- Military or Corps of Engineers
- National Forest Lands
- National Grasslands (USFS)
- National Park Service
- Private Lands
- Public Lands (BLM)
- State Lands

0 1,000 2,000 Feet



index map



See Page 89
103°25'20\"W

103°24'0\"W

See Page 82
43°57'0\"N

See Page 98
43°57'0\"N

43°56'0\"N

43°56'0\"N

See Page 91
103°25'20\"W

103°24'0\"W

5E

103°26'40\"W

1S

See Page 98

1S

See Page 98

5E

103°26'40"W

See Page 90
103°25'20"W

103°24'0"W



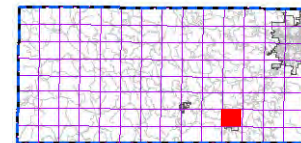
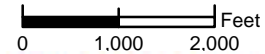
1:24,000
NAD83



Legend

- Structure
- Water Source
- Hydrant Type
 - Creek or Open Dam
 - Hydrant or Piped Fitting
 - Pump House or Well Head
 - Reservoir / Tank
- Critical Infrastructure
 - Radar Tower
 - Church Facility
 - Communication Tower
 - Community Club Facility
 - Electrical Substation Facility
 - Historic Locations
 - Industrial Facility
 - Phone Company Switch Facility
 - Private Business
 - Private Campgrounds
 - Fire Station
- PC Roads
 - Interstate
 - Paved
 - Gravel
- USFS Roads
 - System
 - Non System
 - USFS Motorized Trails
 - USFS Recreation Trails
 - Utility Line
 - Stream
- County Boundary
- Fire Districts
- Municipality
- Land Ownership
 - Indian Lands or Reservations
 - Military or Corps of Engineers
 - National Forest Lands
 - National Grasslands (USFS)
 - National Park Service
 - Private Lands
 - Public Lands (BLM)
 - State Lands

See Page 99



index map

See Page 83

1S

43°55'0"N

2S

43°54'0"N

5E

103°26'40"W

103°25'20"W
See Page 92

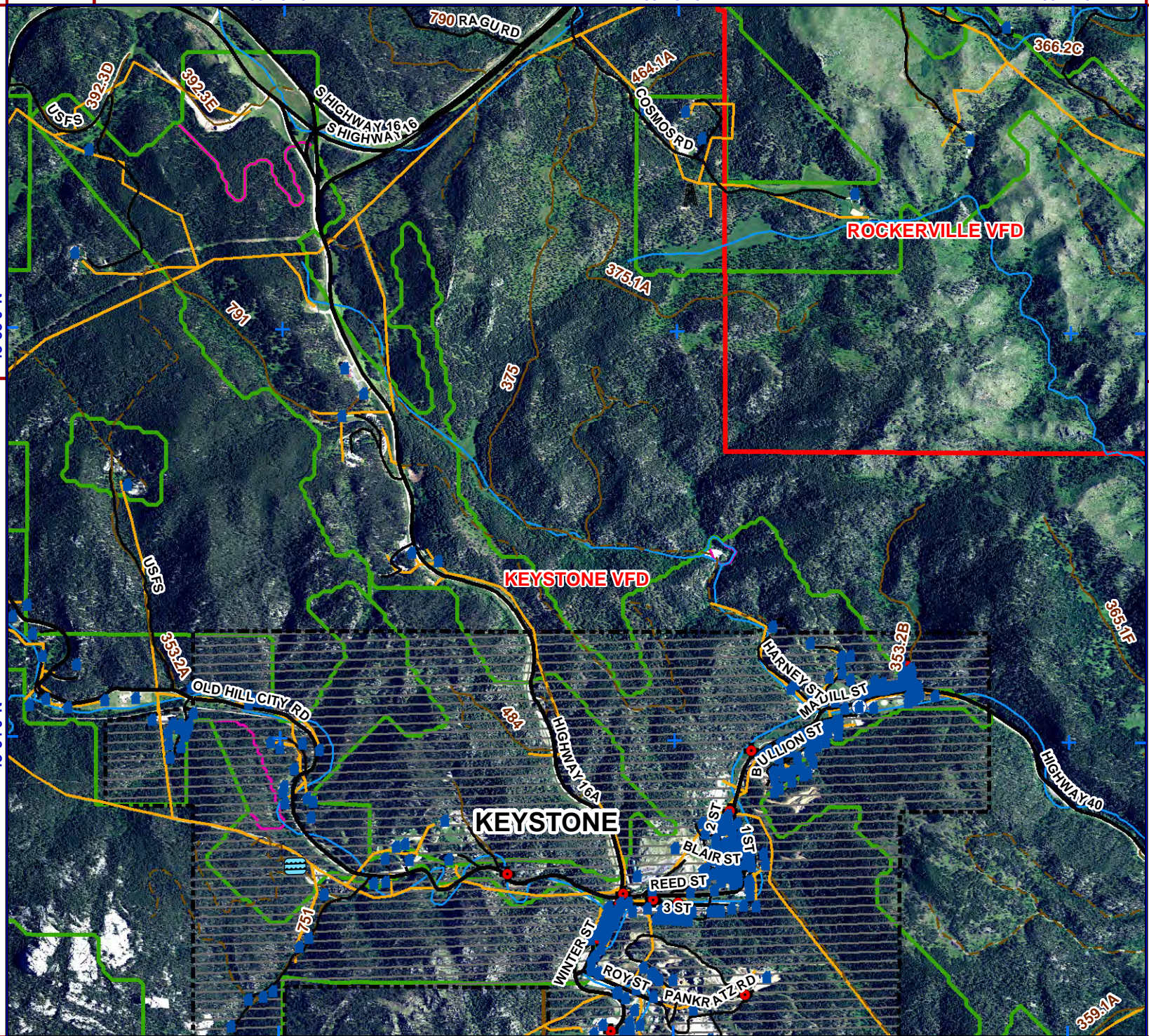
103°24'0"W

1S

43°55'0"N

2S

43°54'0"N





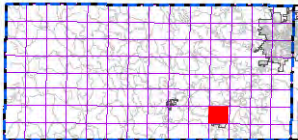
1:24,000
NAD83



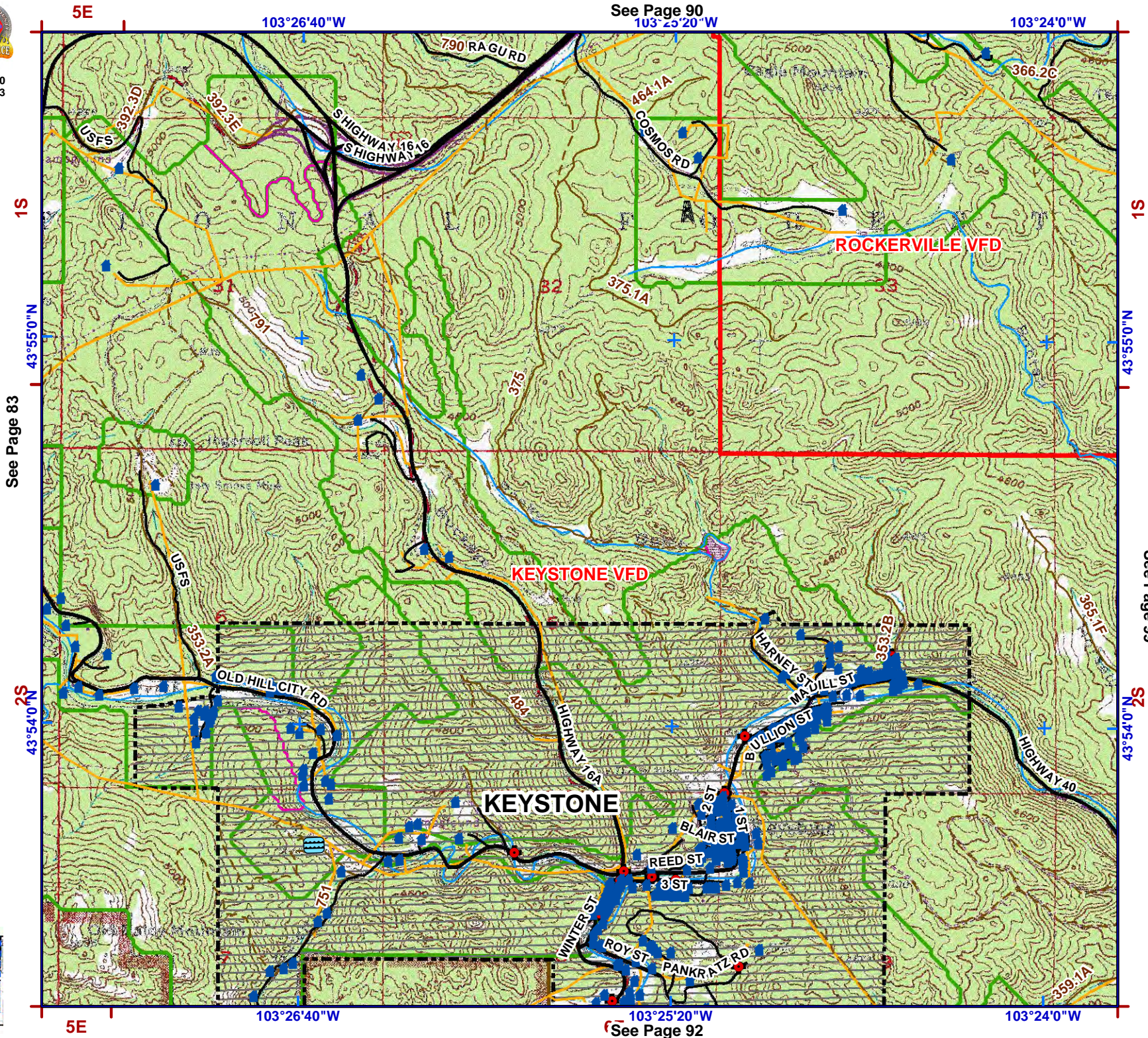
Legend

- Structure
- Water Source**
- Hydrant Type**
- Creek or Open Dam
- Hydrant or Piped Fitting
- Pump House or Well Head
- Reservoir / Tank
- Critical Infrastructure**
- Radar Tower
- Church Facility
- Communication Tower
- Community Club Facility
- Electrical Substation Facility
- Historic Locations
- Industrial Facility
- Phone Company Switch Facility
- Private Business
- Private Campgrounds
- Fire Station
- PC Roads**
- Interstate
- Paved
- Gravel
- USFS Roads**
- System
- Non System
- USFS Motorized Trails
- USFS Recreation Trails
- Utility Line
- Stream
- County Boundary
- Fire Districts
- Municipality
- Land Ownership**
- Indian Lands or Reservations
- Military or Corps of Engineers
- National Forest Lands
- National Grasslands (USFS)
- National Park Service
- Private Lands
- Public Lands (BLM)
- State Lands

0 1,000 2,000 Feet



index map



See Page 83

See Page 90
103°25'20\"/>

See Page 99

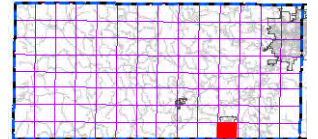
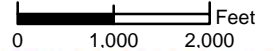
See Page 92



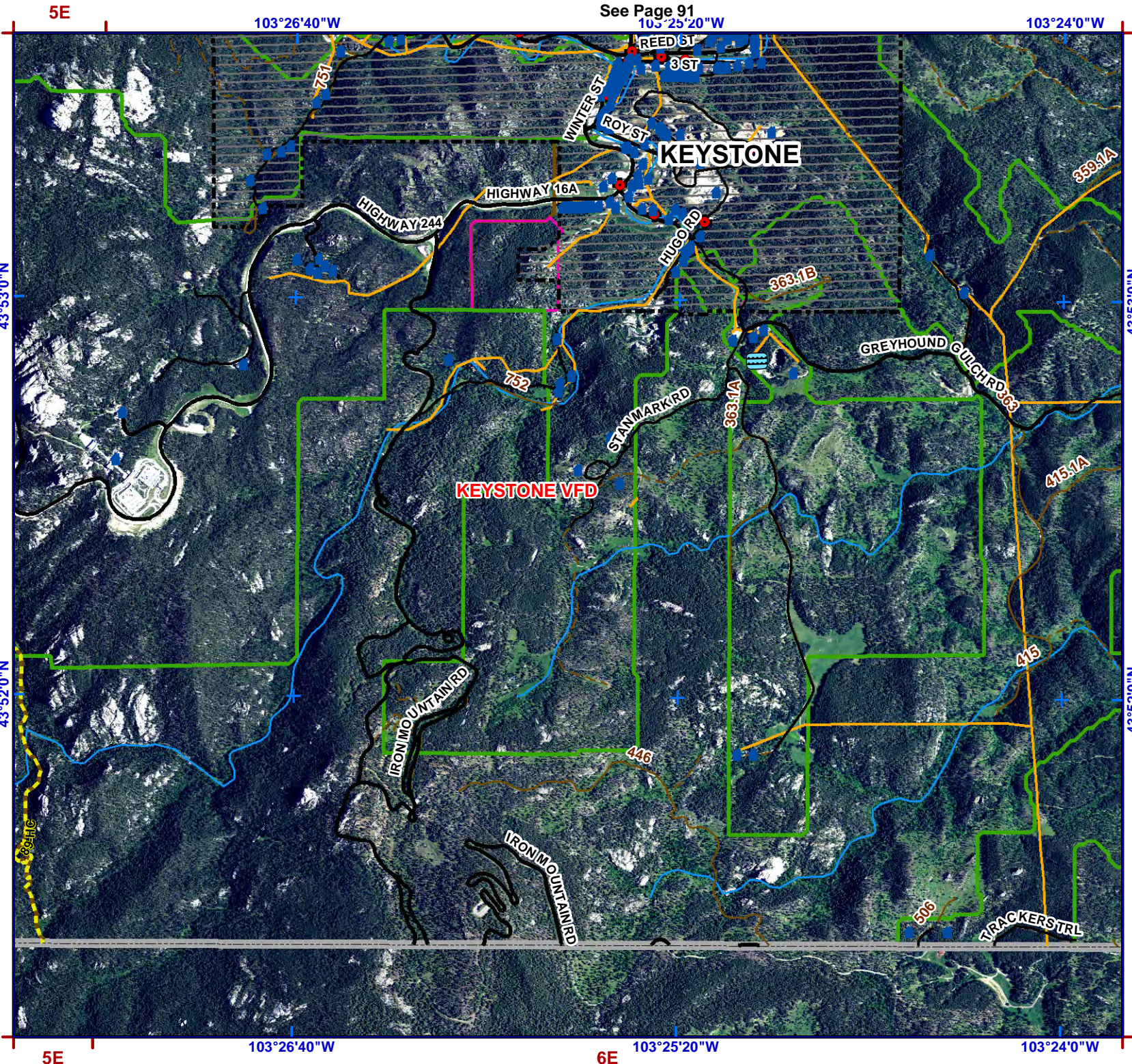
Legend

- Structure
- Water Source**
- Hydrant Type**
- Creek or Open Dam
- Hydrant or Piped Fitting
- Pump House or Well Head
- Reservoir / Tank
- Critical Infrastructure**
- Radar Tower
- Church Facility
- Communication Tower
- Community Club Facility
- Electrical Substation Facility
- Historic Locations
- Industrial Facility
- Phone Company Switch Facility
- Private Business
- Private Campgrounds
- Fire Station
- PC Roads**
- Interstate
- Paved
- Gravel
- USFS Roads**
- System
- Non System
- USFS Motorized Trails
- USFS Recreation Trails
- Utility Line
- Stream
- County Boundary
- Fire Districts
- Municipality
- Land Ownership**
- Indian Lands or Reservations
- Military or Corps of Engineers
- National Forest Lands
- National Grasslands (USFS)
- National Park Service
- Private Lands
- Public Lands (BLM)
- State Lands

2S See Page 100



index map



See Page 91
103°25'20\"/>

2S See Page 84

5E

6E

5E

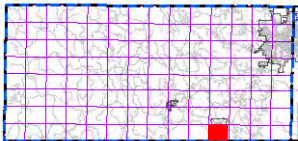
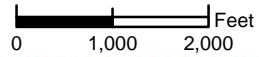


1:24,000
NAD83

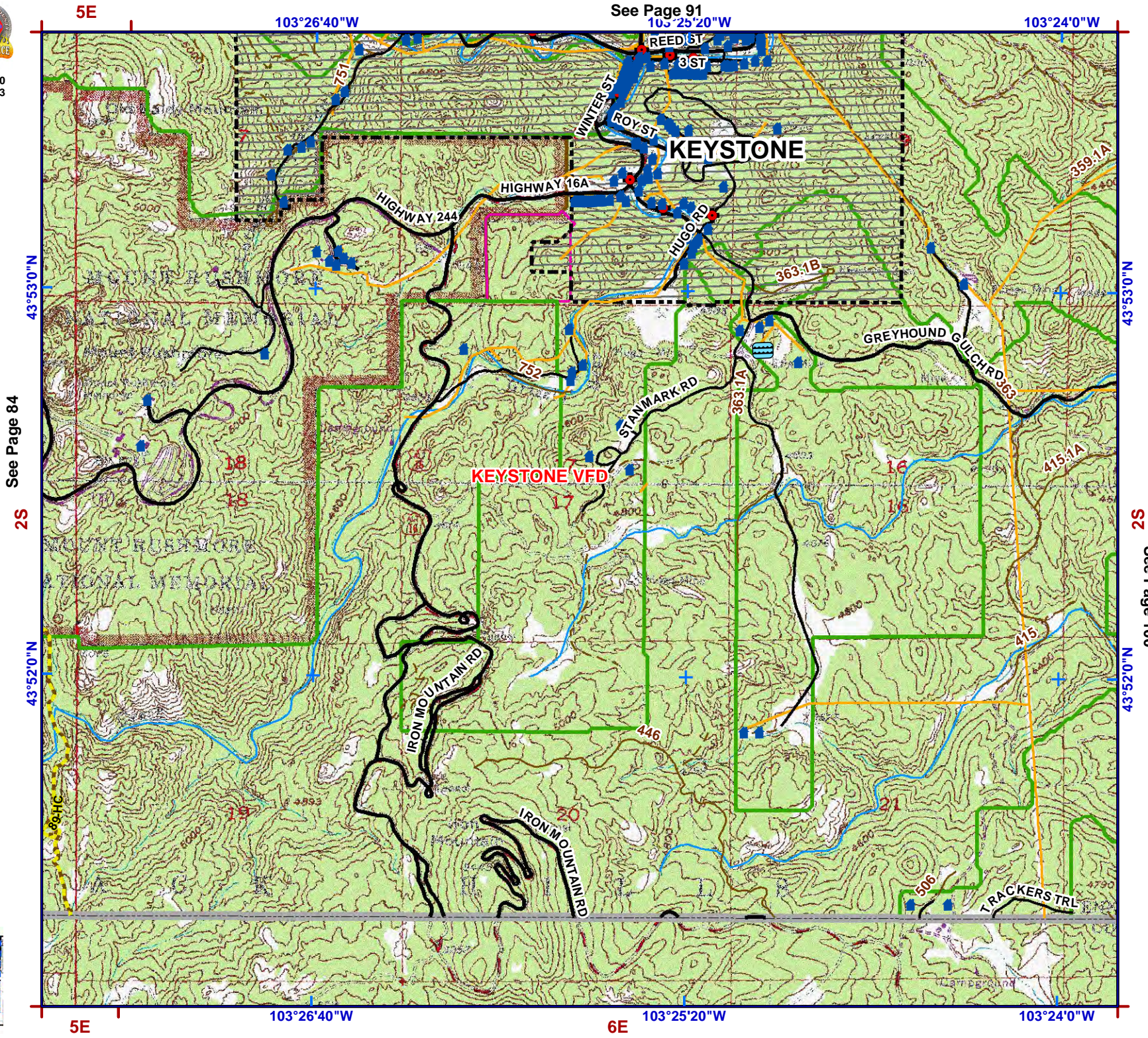


Legend

- Structure
- Water Source**
- Hydrant Type**
- Creek or Open Dam
- Hydrant or Piped Fitting
- Pump House or Well Head
- Reservoir / Tank
- Critical Infrastructure**
- Radar Tower
- Church Facility
- Communication Tower
- Community Club Facility
- Electrical Substation Facility
- (HS) Historic Locations
- Industrial Facility
- Phone Company Switch Facility
- Private Business
- Private Campgrounds
- (F) Fire Station
- PC Roads**
- Interstate
- Paved
- Gravel
- USFS Roads**
- System
- Non System
- USFS Motorized Trails
- USFS Recreation Trails
- Utility Line
- Stream
- County Boundary
- Fire Districts
- Municipality
- Land Ownership**
- Indian Lands or Reservations
- Military or Corps of Engineers
- National Forest Lands
- National Grasslands (USFS)
- National Park Service
- Private Lands
- Public Lands (BLM)
- State Lands



index map



See Page 91
103°25'20"W

See Page 84
2S

S2
See Page 100

5E 103°26'40"W 6E 103°25'20"W 103°24'0"W

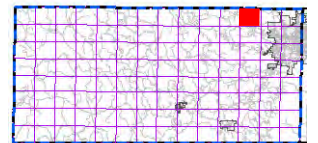
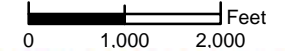


1:24,000
NAD83

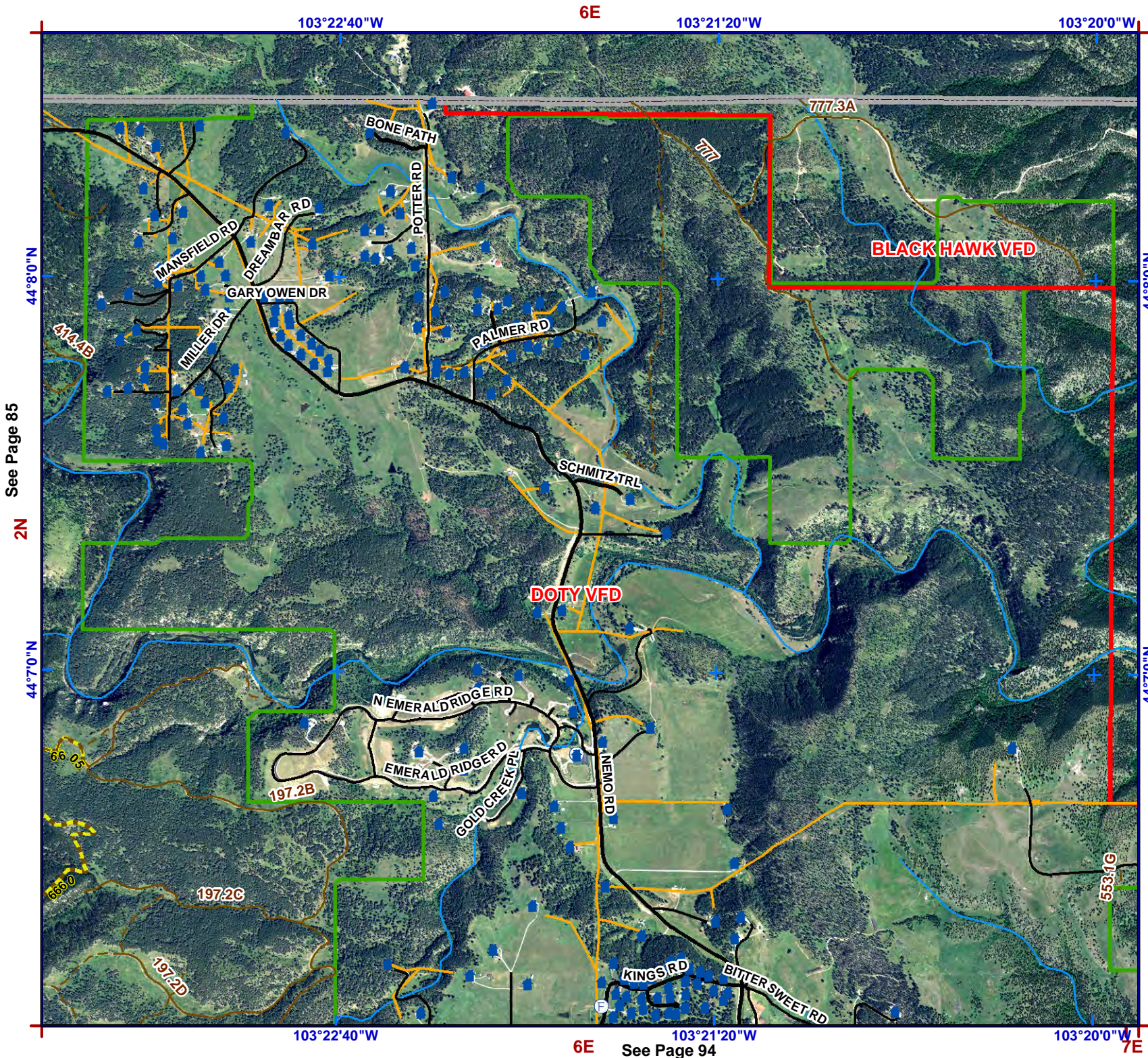


Legend

- Structure
- Water Source**
- Hydrant Type**
- Creek or Open Dam
- Hydrant or Piped Fitting
- PS Pump House or Well Head
- Reservoir / Tank
- Critical Infrastructure**
- Radar Tower
- Church Facility
- Communication Tower
- Community Club Facility
- Electrical Substation Facility
- HS Historic Locations
- Industrial Facility
- Phone Company Switch Facility
- Private Business
- Private Campgrounds
- Fire Station
- PC Roads**
- Interstate
- Paved
- Gravel
- USFS Roads**
- System
- Non System
- USFS Motorized Trails
- USFS Recreation Trails
- Utility Line
- Stream
- County Boundary
- Fire Districts
- Municipality
- Land Ownership**
- Indian Lands or Reservations
- Military or Corps of Engineers
- National Forest Lands
- National Grasslands (USFS)
- National Park Service
- Private Lands
- Public Lands (BLM)
- State Lands



index map



See Page 85

See Page 101

See Page 94



1:24,000
NAD83



Legend

- Structure
- Water Source**
- Hydrant Type**
- Creek or Open Dam
- Hydrant or Piped Fitting
- Pump House or Well Head
- Reservoir / Tank
- Critical Infrastructure**
- Radar Tower
- Church Facility
- Communication Tower
- Community Club Facility
- Electrical Substation Facility
- Historic Locations
- Industrial Facility
- Phone Company Switch Facility
- Private Business
- Private Campgrounds
- Fire Station
- PC Roads**
- Interstate
- Paved
- Gravel
- USFS Roads**
- System
- Non System
- USFS Motorized Trails
- USFS Recreation Trails
- Utility Line
- Stream
- County Boundary
- Fire Districts
- Municipality
- Land Ownership**
- Indian Lands or Reservations
- Military or Corps of Engineers
- National Forest Lands
- National Grasslands (USFS)
- National Park Service
- Private Lands
- Public Lands (BLM)
- State Lands

See Page 85

2N

44°7'0"N

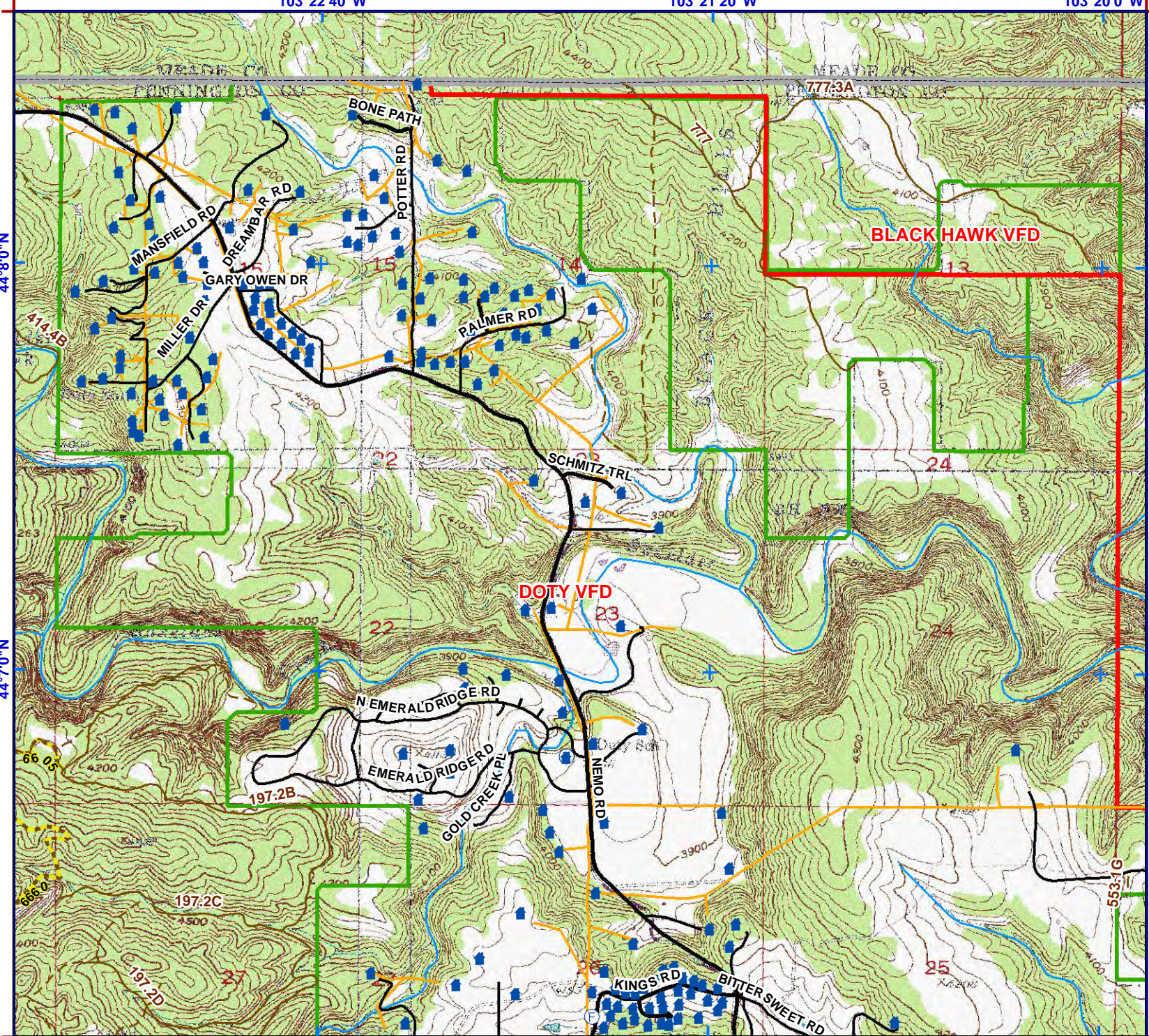
44°8'0"N

103°22'40"W

6E

103°21'20"W

103°20'0"W



BLACK HAWK VFD

DOTY VFD

44°8'0"N

2N

44°7'0"N

44°8'0"N

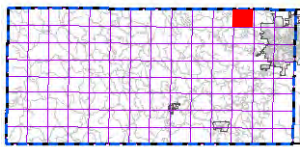
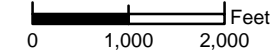
103°22'40"W

6E

103°21'20"W

103°20'0"W

See Page 94



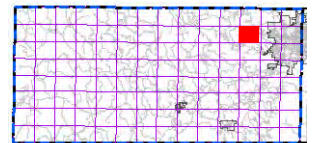
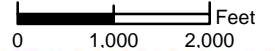
index map



Legend

- Structure
- Water Source**
- Hydrant Type**
- Creek or Open Dam
- Hydrant or Piped Fitting
- PS Pump House or Well Head
- Reservoir / Tank
- Critical Infrastructure**
- Radar Tower
- Church Facility
- Communication Tower
- Community Club Facility
- Electrical Substation Facility
- HS Historic Locations
- Industrial Facility
- Phone Company Switch Facility
- Private Business
- Private Campgrounds
- Fire Station
- PC Roads**
- Interstate
- Paved
- Gravel
- USFS Roads**
- System
- Non System
- USFS Motorized Trails
- USFS Recreation Trails
- Utility Line
- Stream
- County Boundary
- Fire Districts
- Municipality
- Land Ownership**
- Indian Lands or Reservations
- Military or Corps of Engineers
- National Forest Lands
- National Grasslands (USFS)
- National Park Service
- Private Lands
- Public Lands (BLM)
- State Lands

See Page 102



index map

2N

See Page 86

1N

44°40"N

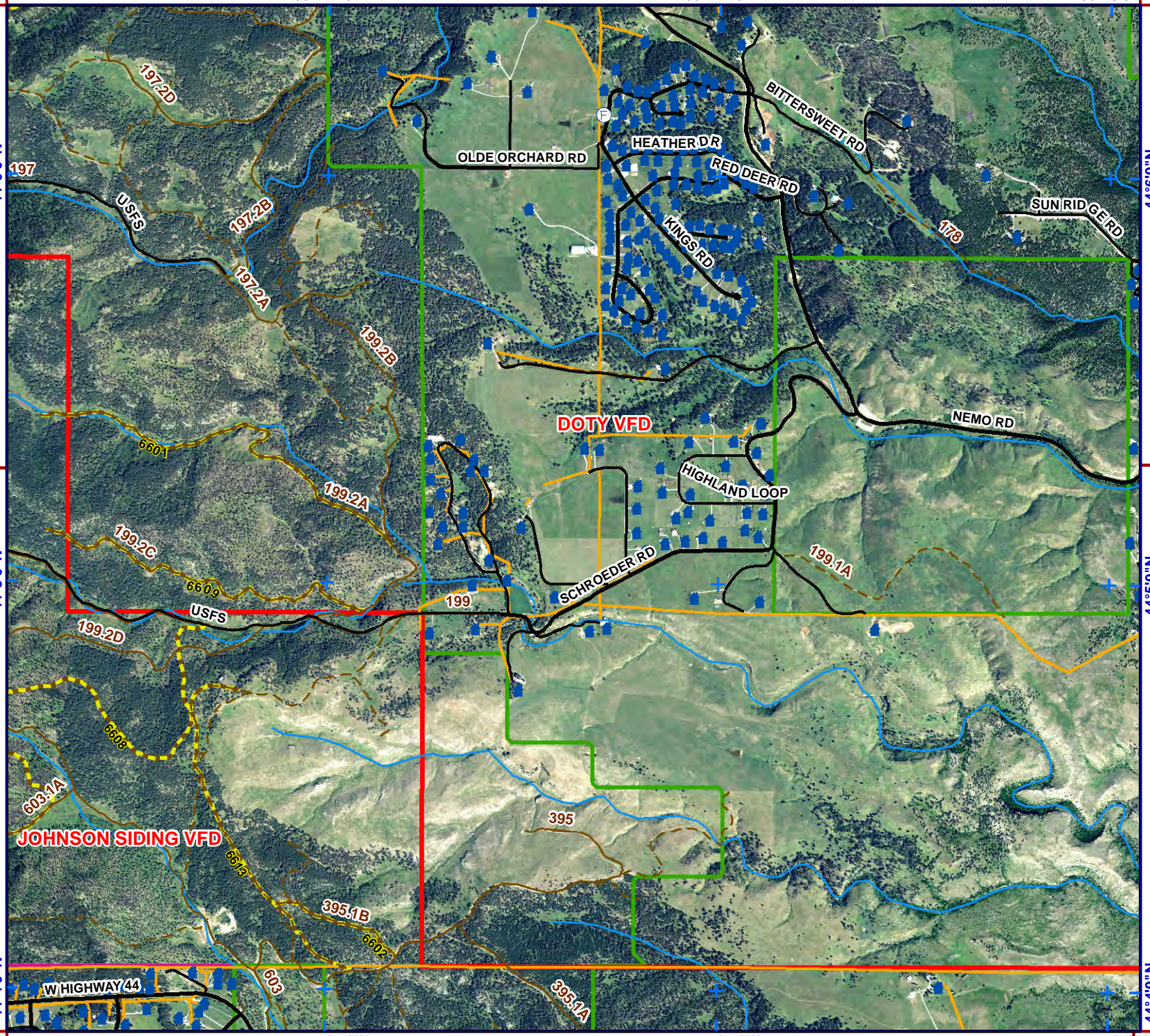
44°60"N

44°50"N

44°50"N

1N

44°40"N





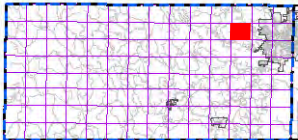
1:24,000
NAD83



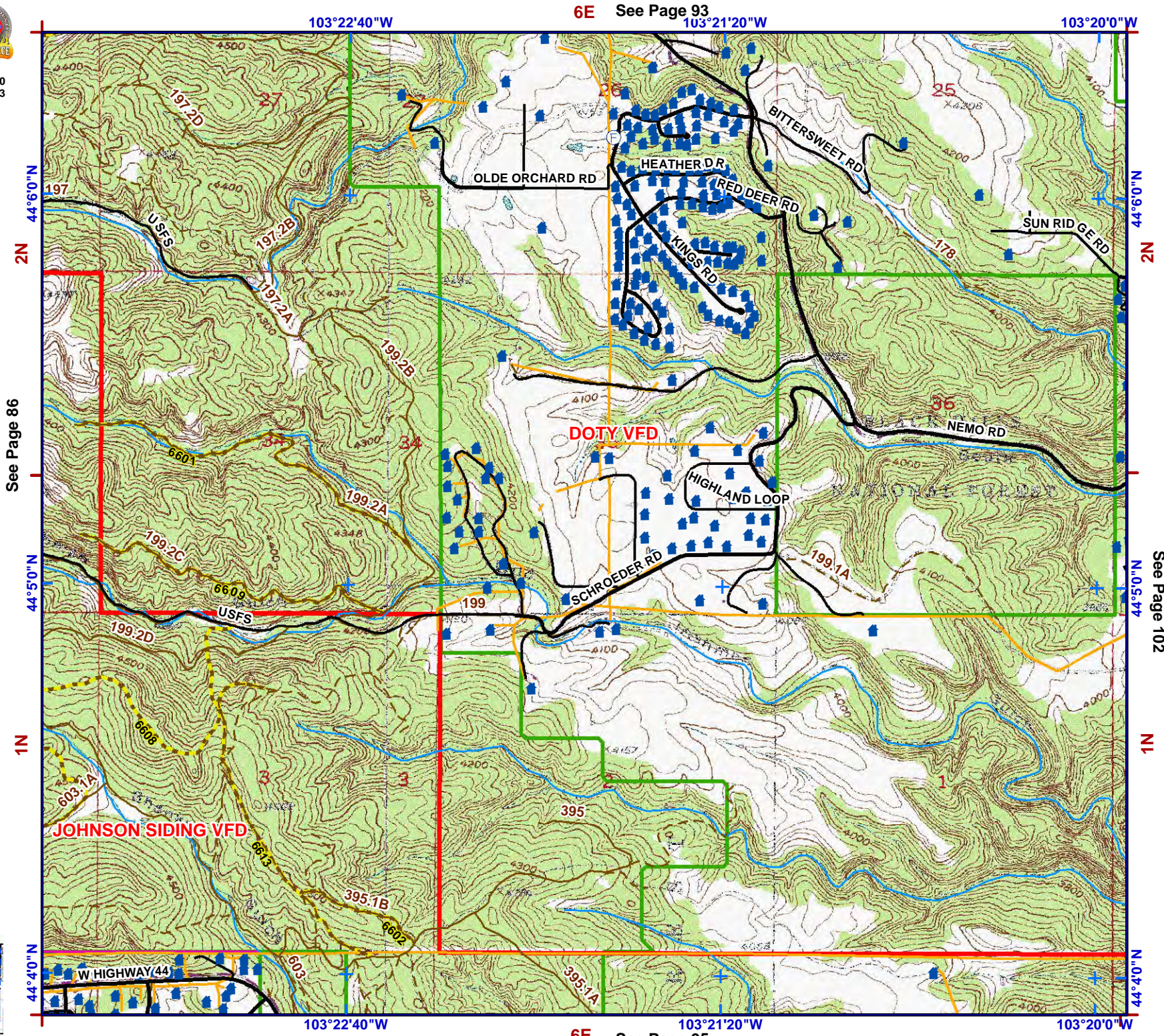
Legend

- Structure
- Water Source**
- Hydrant Type**
- Creek or Open Dam
- Hydrant or Piped Fitting
- Pump House or Well Head
- Reservoir / Tank
- Critical Infrastructure**
- Radar Tower
- Church Facility
- Communication Tower
- Community Club Facility
- Electrical Substation Facility
- Historic Locations
- Industrial Facility
- Phone Company Switch Facility
- Private Business
- Private Campgrounds
- Fire Station
- PC Roads**
- Interstate
- Paved
- Gravel
- USFS Roads**
- System
- Non System
- USFS Motorized Trails
- USFS Recreation Trails
- Utility Line
- Stream
- County Boundary
- Fire Districts
- Municipality
- Land Ownership**
- Indian Lands or Reservations
- Military or Corps of Engineers
- National Forest Lands
- National Grasslands (USFS)
- National Park Service
- Private Lands
- Public Lands (BLM)
- State Lands

0 1,000 2,000 Feet



index map



6E See Page 93

103°22'40"W

103°21'20"W

103°20'0"W

44°6'0"N

44°6'0"N

See Page 86

44°5'0"N

44°5'0"N

See Page 102

1N

1N

44°4'0"N

44°4'0"N

103°22'40"W

103°21'20"W

103°20'0"W

6E See Page 95



1:24,000
NAD83

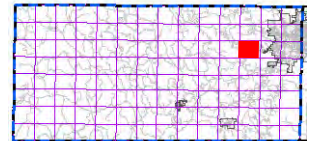
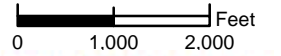
N



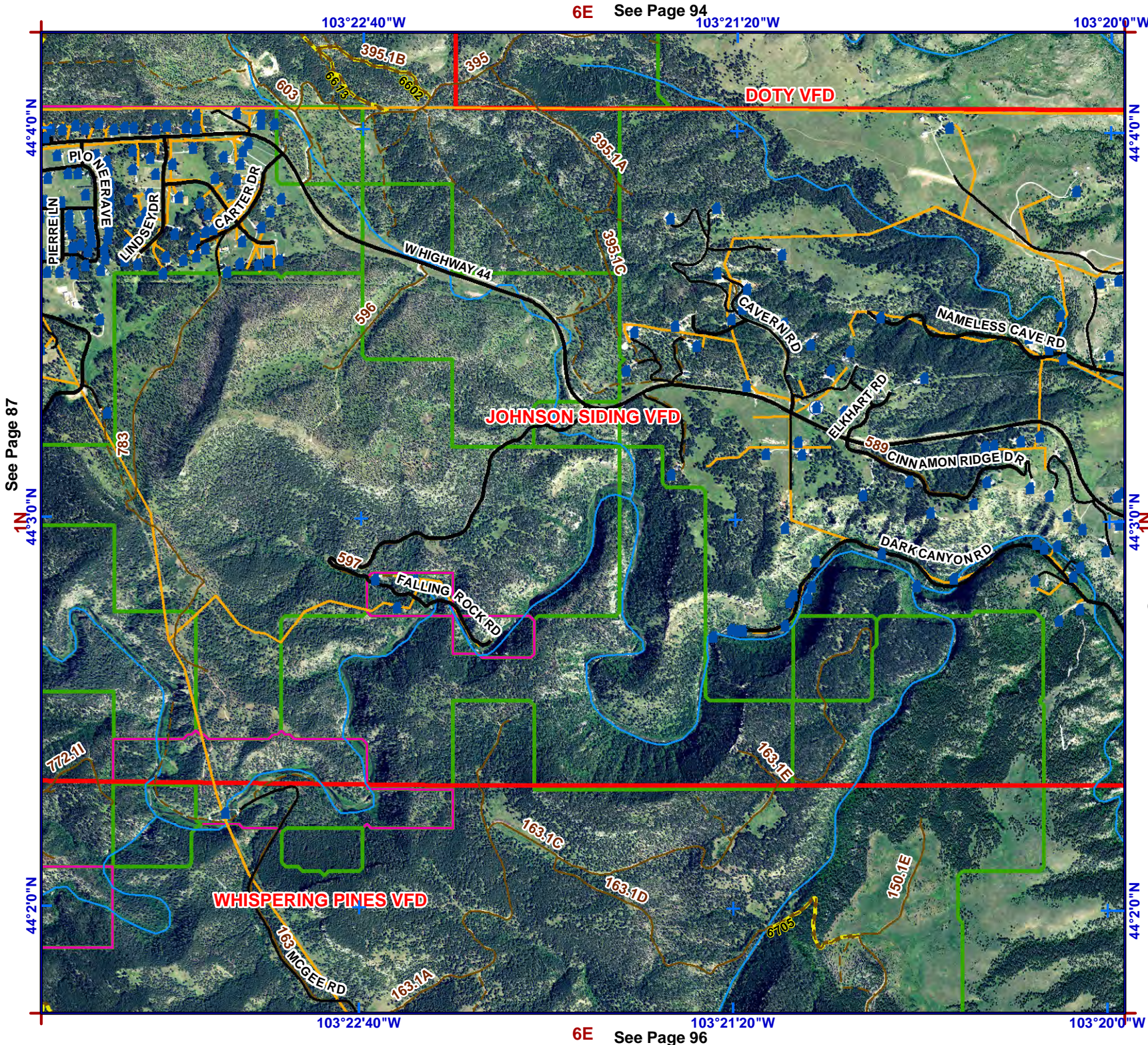
Legend

- Structure
- Water Source**
- Hydrant Type**
- Creek or Open Dam
- Hydrant or Piped Fitting
- Pump House or Well Head
- Reservoir / Tank
- Critical Infrastructure**
- Radar Tower
- Church Facility
- Communication Tower
- Community Club Facility
- Electrical Substation Facility
- Historic Locations
- Industrial Facility
- Phone Company Switch Facility
- Private Business
- Private Campgrounds
- Fire Station
- PC Roads**
- Interstate
- Paved
- Gravel
- USFS Roads**
- System
- Non System
- USFS Motorized Trails
- USFS Recreation Trails
- Utility Line
- Stream
- County Boundary
- Fire Districts
- Municipality
- Land Ownership**
- Indian Lands or Reservations
- Military or Corps of Engineers
- National Forest Lands
- National Grasslands (USFS)
- National Park Service
- Private Lands
- Public Lands (BLM)
- State Lands

See Page 103



index map



6E See Page 94

6E See Page 96

See Page 87



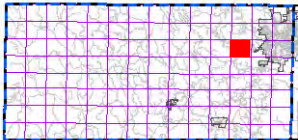
1:24,000
NAD83



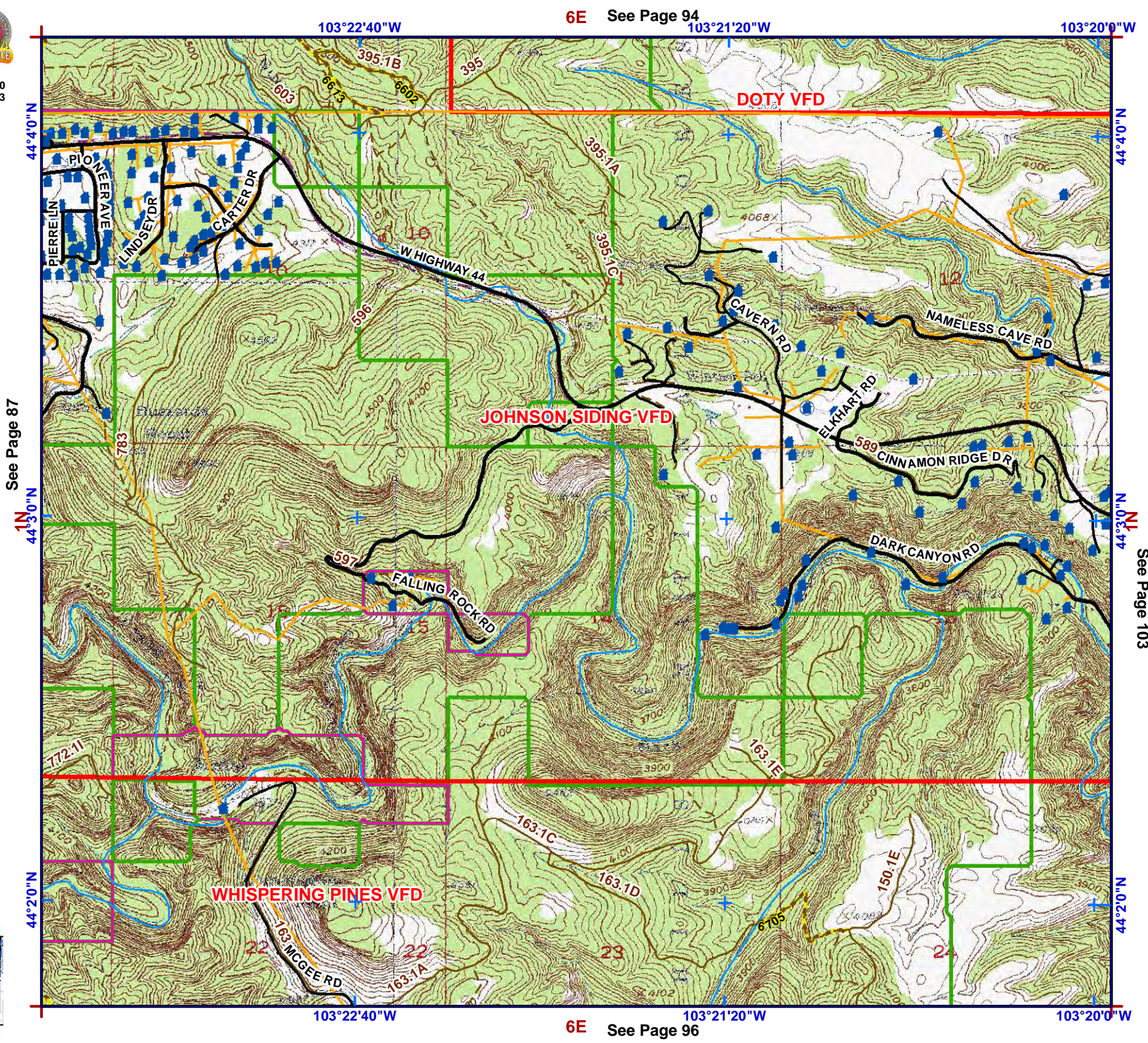
Legend

- Structure
- Water Source**
- Hydrant Type**
- Creek or Open Dam
- Hydrant or Piped Fitting
- Pump House or Well Head
- Reservoir / Tank
- Critical Infrastructure**
- Radar Tower
- Church Facility
- Communication Tower
- Community Club Facility
- Electrical Substation Facility
- Historic Locations
- Industrial Facility
- Phone Company Switch Facility
- Private Business
- Private Campgrounds
- Fire Station
- PC Roads**
- Interstate
- Paved
- Gravel
- USFS Roads**
- System
- Non System
- USFS Motorized Trails
- USFS Recreation Trails
- Utility Line
- Stream
- County Boundary
- Fire Districts
- Municipality
- Land Ownership**
- Indian Lands or Reservations
- Military or Corps of Engineers
- National Forest Lands
- National Grasslands (USFS)
- National Park Service
- Private Lands
- Public Lands (BLM)
- State Lands

0 1,000 2,000 Feet



index map



6E See Page 94

6E See Page 96

See Page 87

See Page 103



1:24,000
NAD83

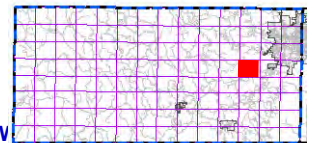
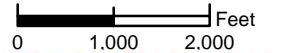
N



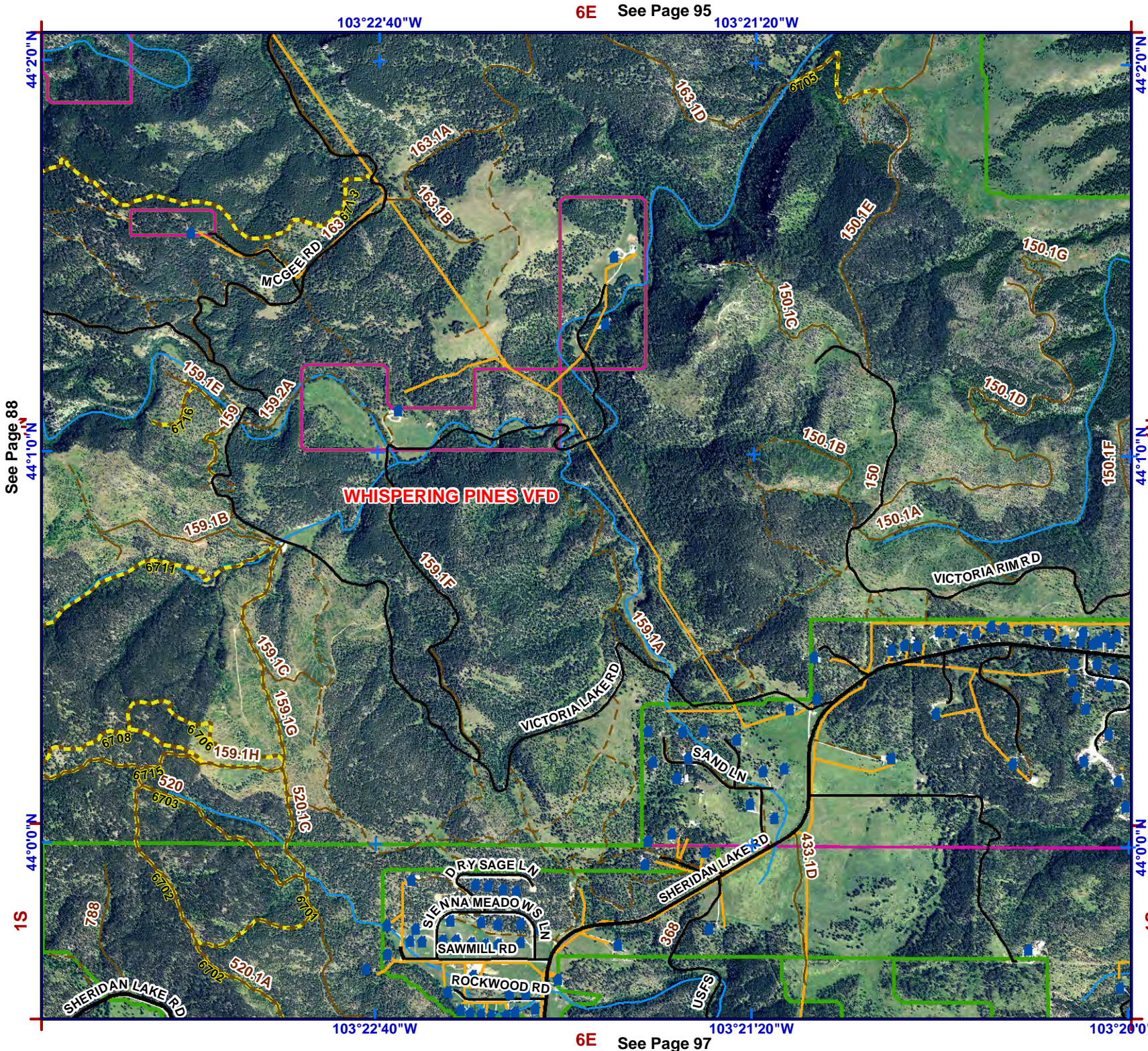
Legend

- Structure
- Water Source**
- Hydrant Type**
- Creek or Open Dam
- Hydrant or Piped Fitting
- PS Pump House or Well Head
- Reservoir / Tank
- Critical Infrastructure**
- Radar Tower
- Church Facility
- Communication Tower
- Community Club Facility
- Electrical Substation Facility
- Historic Locations
- Industrial Facility
- Phone Company Switch Facility
- Private Business
- Private Campgrounds
- Fire Station
- PC Roads**
- Interstate
- Paved
- Gravel
- USFS Roads**
- System
- Non System
- USFS Motorized Trails
- USFS Recreation Trails
- Utility Line
- Stream
- County Boundary
- Fire Districts
- Municipality
- Land Ownership**
- Indian Lands or Reservations
- Military or Corps of Engineers
- National Forest Lands
- National Grasslands (USFS)
- National Park Service
- Private Lands
- Public Lands (BLM)
- State Lands

See Page 104



index map



103°22'40"W

6E See Page 95

103°21'20"W

44°20'N

44°20'N

See Page 88

44°10'N

44°10'N

44°0'N

44°0'N

1S

1S

103°22'40"W

6E See Page 97

103°21'20"W

103°20'W



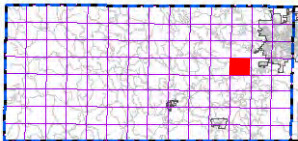
1:24,000
NAD83



Legend

- Structure
- Water Source**
- Hydrant Type**
- Creek or Open Dam
- Hydrant or Piped Fitting
- Pump House or Well Head
- Reservoir / Tank
- Critical Infrastructure**
- Radar Tower
- Church Facility
- Communication Tower
- Community Club Facility
- Electrical Substation Facility
- (HS) Historic Locations
- Industrial Facility
- Phone Company Switch Facility
- Private Business
- Private Campgrounds
- (F) Fire Station
- PC Roads**
- Interstate
- Paved
- Gravel
- USFS Roads**
- System
- Non System
- USFS Motorized Trails
- USFS Recreation Trails
- Utility Line
- Stream
- County Boundary
- Fire Districts
- Municipality
- Land Ownership**
- Indian Lands or Reservations
- Military or Corps of Engineers
- National Forest Lands
- National Grasslands (USFS)
- National Park Service
- Private Lands
- Public Lands (BLM)
- State Lands

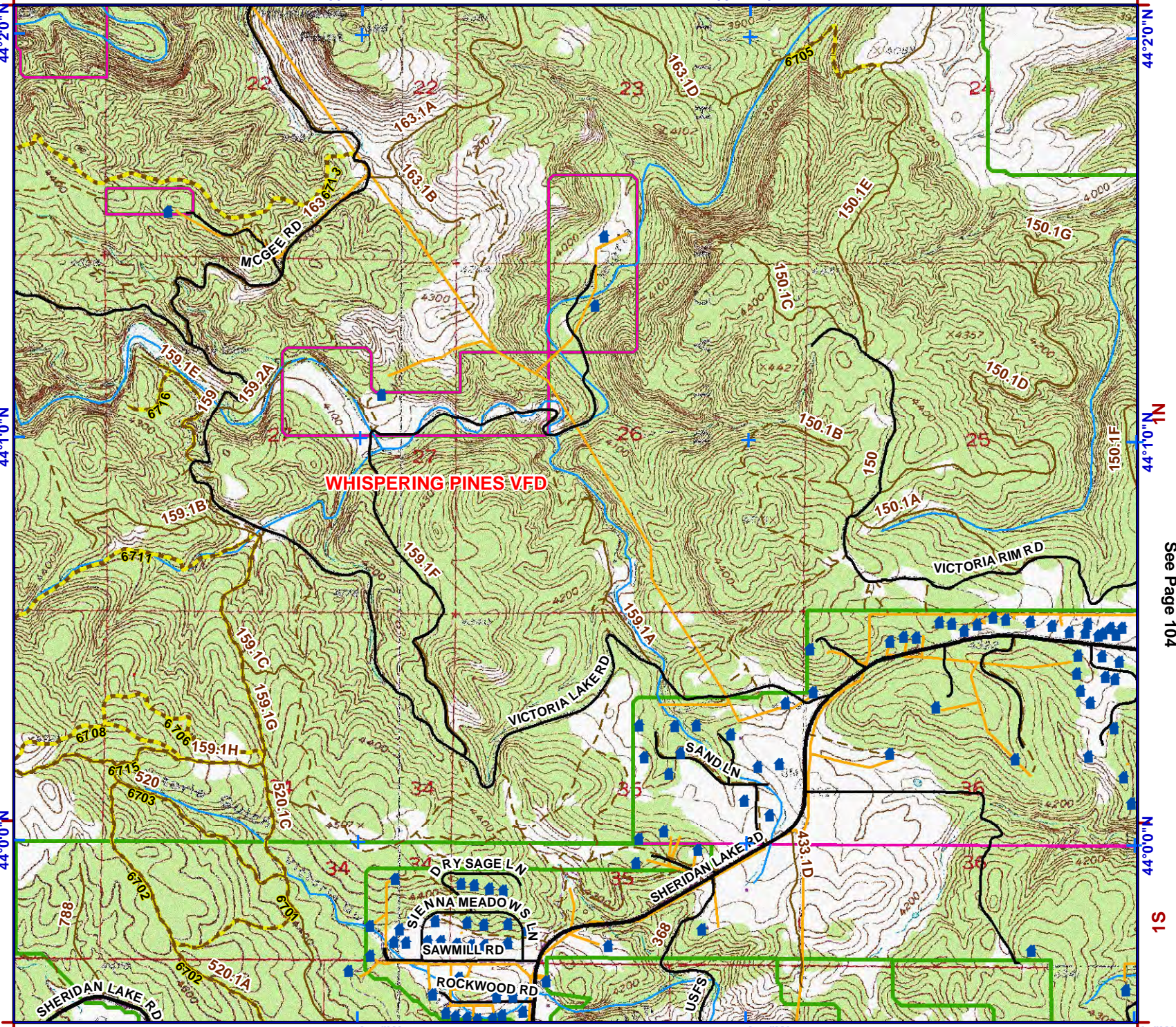
0 1,000 2,000 Feet



index map

See Page 88

1S



103°22'40\"W

6E See Page 95

103°21'20\"W

103°22'40\"W

6E See Page 97

103°21'20\"W

103°20'0\"W

44°20'0\"N

44°10'0\"N

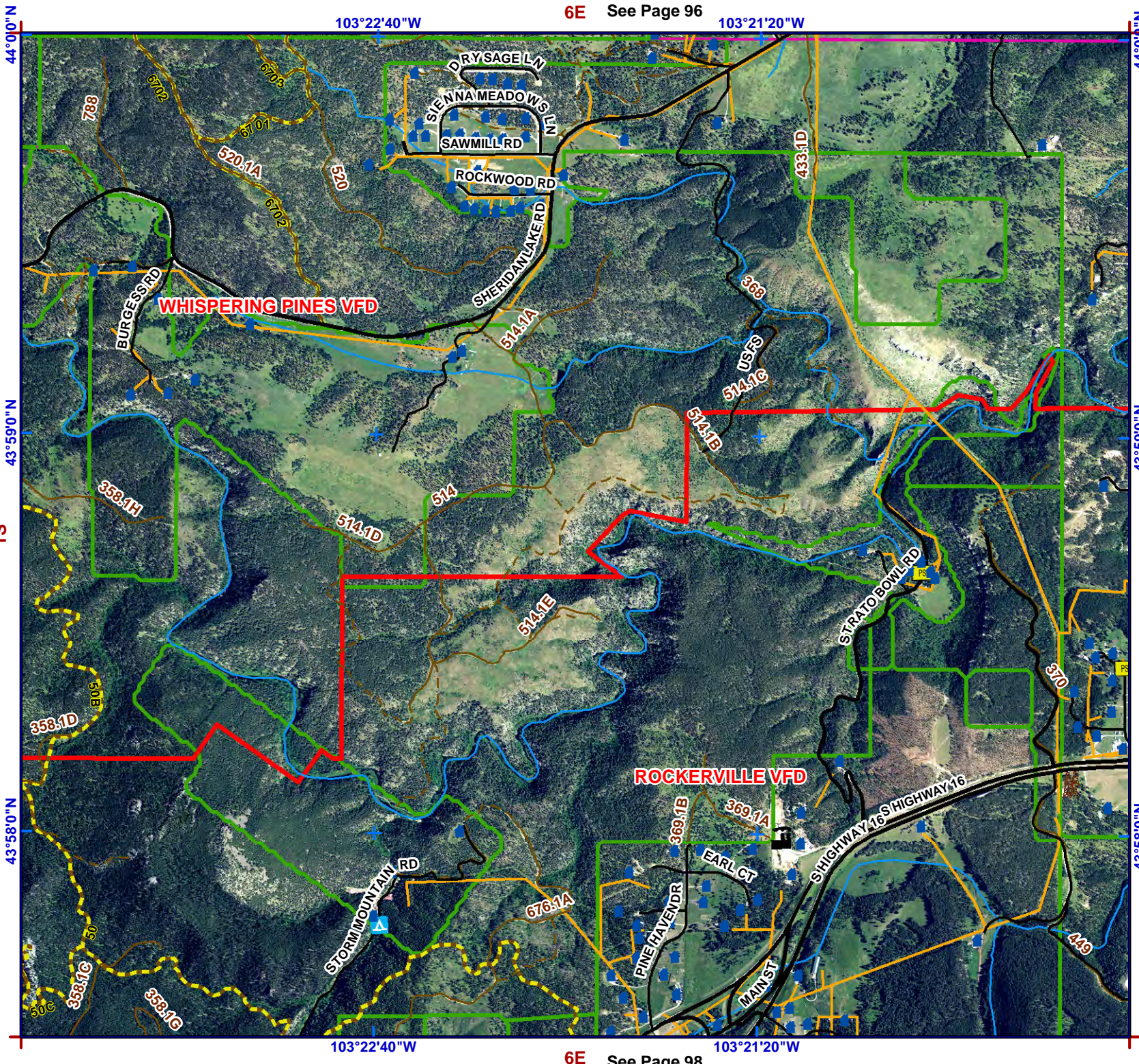
44°0'0\"N

44°20'0\"N

44°10'0\"N

44°0'0\"N

See Page 104



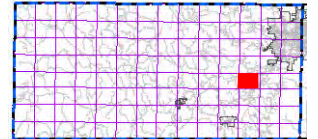
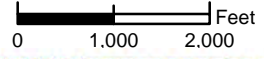
1:24,000
NAD83



Legend

- Structure
- Water Source**
- Hydrant Type**
- Creek or Open Dam
- Hydrant or Piped Fitting
- Pump House or Well Head
- Reservoir / Tank
- Critical Infrastructure**
- Radar Tower
- Church Facility
- Communication Tower
- Community Club Facility
- Electrical Substation Facility
- Historic Locations
- Industrial Facility
- Phone Company Switch Facility
- Private Business
- Private Campgrounds
- Fire Station
- PC Roads**
- Interstate
- Paved
- Gravel
- USFS Roads**
- System
- Non System
- USFS Motorized Trails
- USFS Recreation Trails
- Utility Line
- Stream
- County Boundary
- Fire Districts
- Municipality
- Land Ownership**
- Indian Lands or Reservations
- Military or Corps of Engineers
- National Forest Lands
- National Grasslands (USFS)
- National Park Service
- Private Lands
- Public Lands (BLM)
- State Lands

S1 See Page 105



index map

1S See Page 89

44°0'0"N
43°59'0"N
43°58'0"N

103°22'40"W 6E See Page 96 103°21'20"W
103°22'40"W 6E See Page 98 103°21'20"W



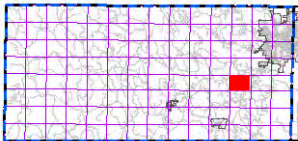
1:24,000
NAD83



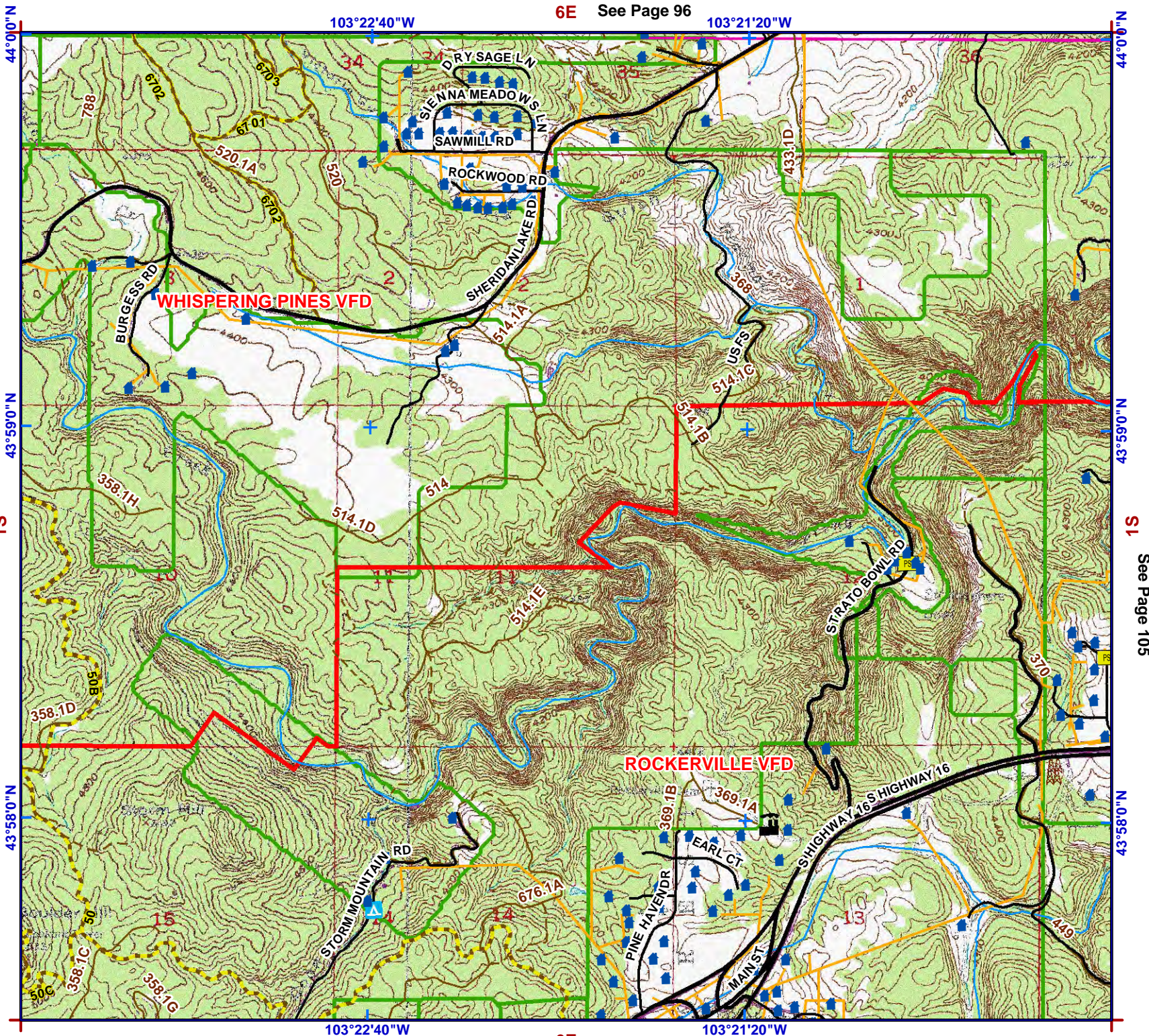
Legend

- Structure
- Water Source**
- Hydrant Type**
- Creek or Open Dam
- Hydrant or Piped Fitting
- PS Pump House or Well Head
- Reservoir / Tank
- Critical Infrastructure**
- R Radar Tower
- Church Facility
- Communication Tower
- Community Club Facility
- Electrical Substation Facility
- HS Historic Locations
- Industrial Facility
- Phone Company Switch Facility
- Private Business
- Private Campgrounds
- F Fire Station
- PC Roads**
- Interstate
- Paved
- Gravel
- USFS Roads**
- System
- Non System
- USFS Motorized Trails
- USFS Recreation Trails
- Utility Line
- Stream
- County Boundary
- Fire Districts
- Municipality
- Land Ownership**
- Indian Lands or Reservations
- Military or Corps of Engineers
- National Forest Lands
- National Grasslands (USFS)
- National Park Service
- Private Lands
- Public Lands (BLM)
- State Lands

0 1,000 2,000 Feet



index map



See Page 89
1S

44°0'0"N

43°58'0"N

103°22'40"W

6E See Page 96

103°21'20"W

103°22'40"W

6E See Page 98

103°21'20"W

44°0'0"N

43°59'0"N

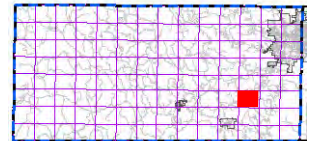
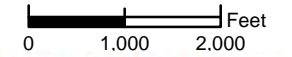
43°58'0"N

S1 See Page 105



Legend

- Structure
- Water Source**
- Hydrant Type**
- Creek or Open Dam
- Hydrant or Piped Fitting
- Pump House or Well Head
- Reservoir / Tank
- Critical Infrastructure**
- Radar Tower
- Church Facility
- Communication Tower
- Community Club Facility
- Electrical Substation Facility
- Historic Locations
- Industrial Facility
- Phone Company Switch Facility
- Private Business
- Private Campgrounds
- Fire Station
- PC Roads**
- Interstate
- Paved
- Gravel
- USFS Roads**
- System
- Non System
- USFS Motorized Trails
- USFS Recreation Trails
- Utility Line
- Stream
- County Boundary
- Fire Districts
- Municipality
- Land Ownership**
- Indian Lands or Reservations
- Military or Corps of Engineers
- National Forest Lands
- National Grasslands (USFS)
- National Park Service
- Private Lands
- Public Lands (BLM)
- State Lands



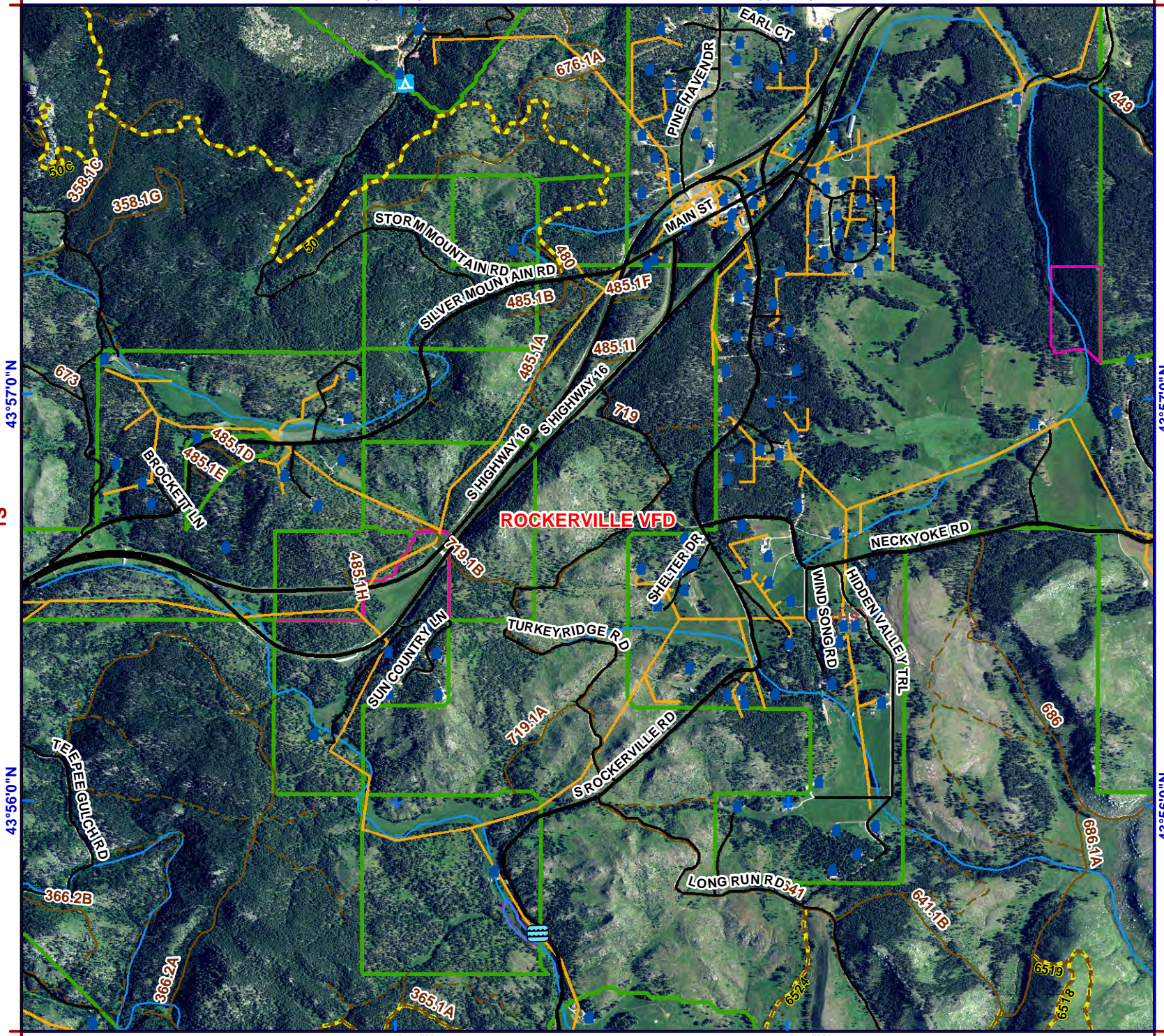
index map

See Page 90

1S

1S

See Page 106



43°57'0"N

43°57'0"N

43°56'0"N



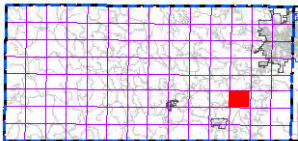
1:24,000
NAD83



Legend

- Structure
- Water Source**
- Hydrant Type**
- Creek or Open Dam
- Hydrant or Piped Fitting
- Pump House or Well Head
- Reservoir / Tank
- Critical Infrastructure**
- Radar Tower
- Church Facility
- Communication Tower
- Community Club Facility
- Electrical Substation Facility
- (HS) Historic Locations
- Industrial Facility
- Phone Company Switch Facility
- Private Business
- Private Campgrounds
- (F) Fire Station
- PC Roads**
- Interstate
- Paved
- Gravel
- USFS Roads**
- System
- Non System
- USFS Motorized Trails
- USFS Recreation Trails
- Utility Line
- Stream
- County Boundary
- Fire Districts
- Municipality
- Land Ownership**
- Indian Lands or Reservations
- Military or Corps of Engineers
- National Forest Lands
- National Grasslands (USFS)
- National Park Service
- Private Lands
- Public Lands (BLM)
- State Lands

0 1,000 2,000 Feet



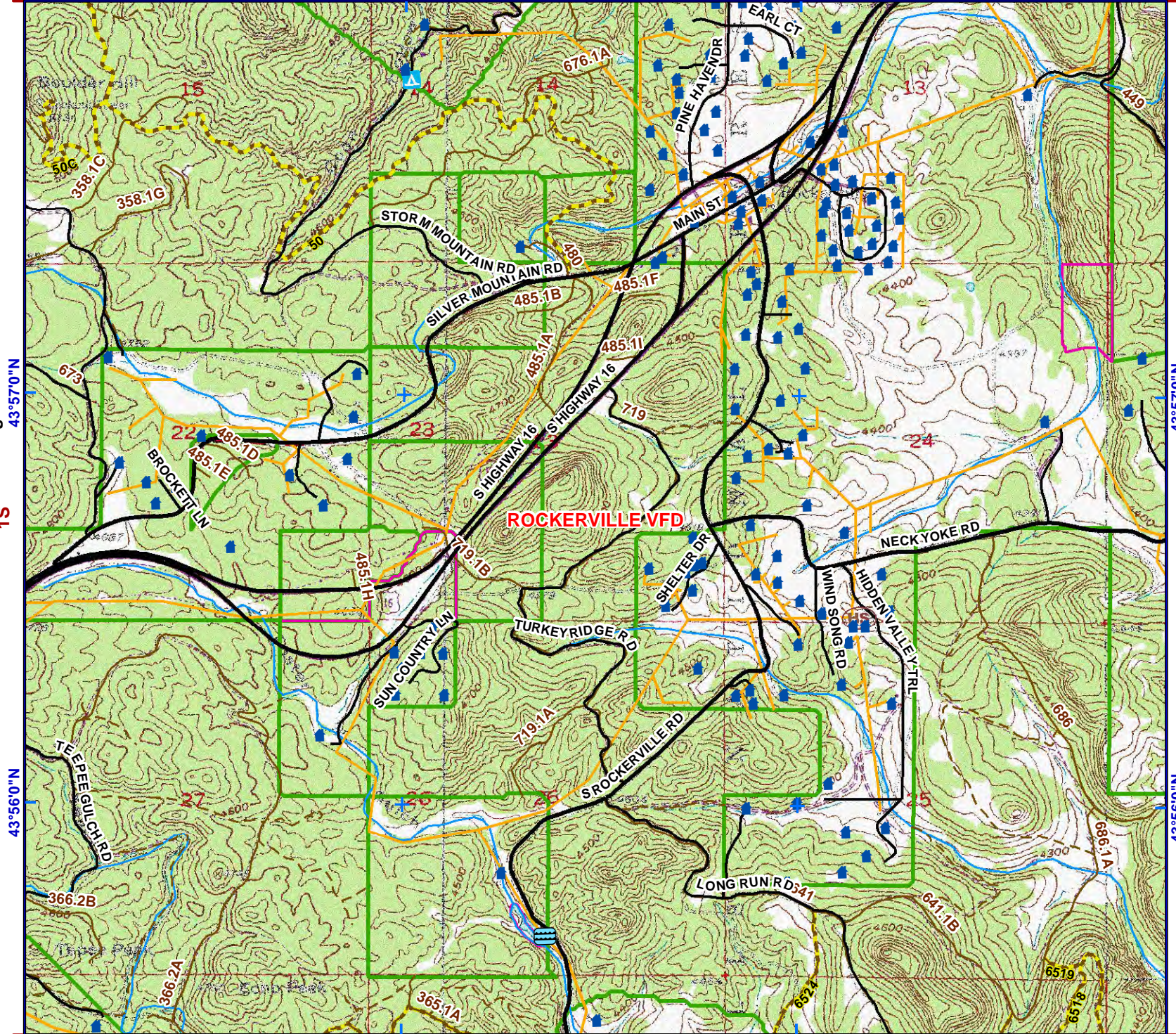
index map

103°22'40"W

6E See Page 97

103°21'20"W

1S See Page 90



43°57'0"N See Page 106

43°56'0"N

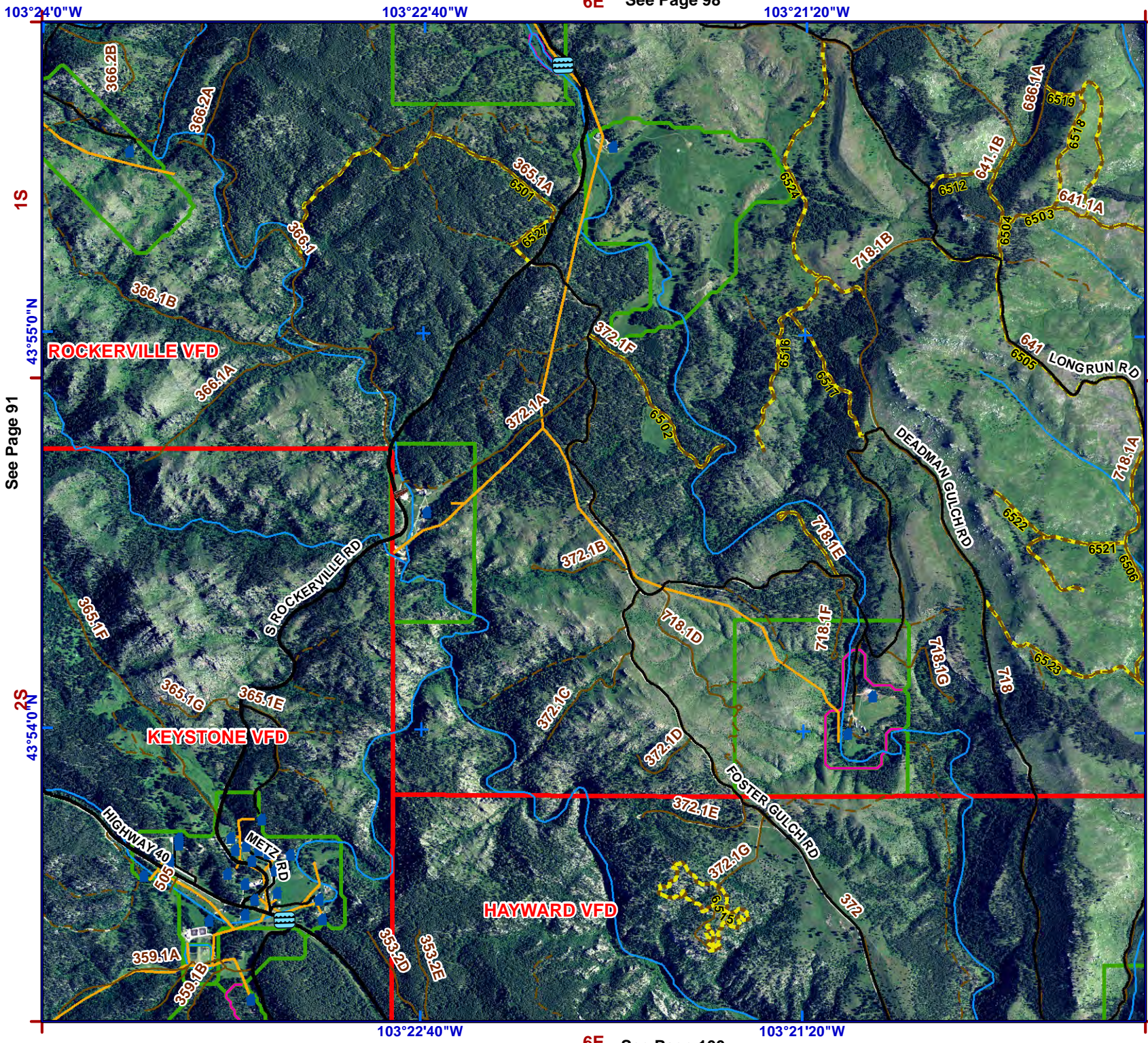
103°22'40"W

6E See Page 99

103°21'20"W



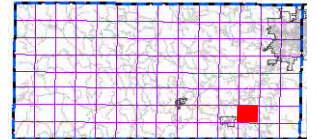
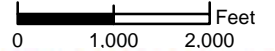
1:24,000
NAD83



Legend

- Structure
- Water Source**
- Hydrant Type**
 - Creek or Open Dam
 - Hydrant or Piped Fitting
 - Pump House or Well Head
 - Reservoir / Tank
- Critical Infrastructure**
 - Radar Tower
 - Church Facility
 - Communication Tower
 - Community Club Facility
 - Electrical Substation Facility
 - Historic Locations
 - Industrial Facility
 - Phone Company Switch Facility
 - Private Business
 - Private Campgrounds
 - Fire Station
- PC Roads**
 - Interstate
 - Paved
 - Gravel
- USFS Roads**
 - System
 - Non System
 - USFS Motorized Trails
 - USFS Recreation Trails
 - Utility Line
 - Stream
- Land Ownership**
 - County Boundary
 - Fire Districts
 - Municipality
 - Indian Lands or Reservations
 - Military or Corps of Engineers
 - National Forest Lands
 - National Grasslands (USFS)
 - National Park Service
 - Private Lands
 - Public Lands (BLM)
 - State Lands

See Page 107



index map

103°24'0"W 103°22'40"W 6E See Page 98 103°21'20"W

1S 43°55'0"N 43°55'0"N 43°55'0"N 43°55'0"N

See Page 91

ROCKERVILLE VFD

KEYSTONE VFD

HAYWARD VFD

ROCKERVILLE RD

DEADMAN GULCH RD

FOSTER GULCH RD

HIGHWAY 40

366.2B 366.2A 366.1 366.1B 366.1A 365.1A 365.1B 365.1C 365.1E 365.1F 372.1A 372.1B 372.1C 372.1D 372.1E 372.1F 372.1G 372.1H 372.1I 372.1J 372.1K 372.1L 372.1M 372.1N 372.1O 372.1P 372.1Q 372.1R 372.1S 372.1T 372.1U 372.1V 372.1W 372.1X 372.1Y 372.1Z 718.1A 718.1B 718.1C 718.1D 718.1E 718.1F 718.1G 718.1H 718.1I 718.1J 718.1K 718.1L 718.1M 718.1N 718.1O 718.1P 718.1Q 718.1R 718.1S 718.1T 718.1U 718.1V 718.1W 718.1X 718.1Y 718.1Z 641.1A 641.1B 641.1C 641.1D 641.1E 641.1F 641.1G 641.1H 641.1I 641.1J 641.1K 641.1L 641.1M 641.1N 641.1O 641.1P 641.1Q 641.1R 641.1S 641.1T 641.1U 641.1V 641.1W 641.1X 641.1Y 641.1Z 650.1 650.2 650.3 650.4 650.5 650.6 650.7 650.8 650.9 650.10 650.11 650.12 650.13 650.14 650.15 650.16 650.17 650.18 650.19 650.20 650.21 650.22 650.23 650.24 650.25 650.26 650.27 650.28 650.29 650.30 650.31 650.32 650.33 650.34 650.35 650.36 650.37 650.38 650.39 650.40 650.41 650.42 650.43 650.44 650.45 650.46 650.47 650.48 650.49 650.50 650.51 650.52 650.53 650.54 650.55 650.56 650.57 650.58 650.59 650.60 650.61 650.62 650.63 650.64 650.65 650.66 650.67 650.68 650.69 650.70 650.71 650.72 650.73 650.74 650.75 650.76 650.77 650.78 650.79 650.80 650.81 650.82 650.83 650.84 650.85 650.86 650.87 650.88 650.89 650.90 650.91 650.92 650.93 650.94 650.95 650.96 650.97 650.98 650.99 650.100

2S 43°54'0"N 43°54'0"N 43°54'0"N 43°54'0"N

103°22'40"W 103°21'20"W

6E See Page 100



103°24'0"W

103°22'40"W

6E See Page 98

103°21'20"W

Legend

- Structure
- Water Source**
- Hydrant Type**
- Creek or Open Dam
- Hydrant or Piped Fitting
- Pump House or Well Head
- Reservoir / Tank
- Critical Infrastructure**
- Radar Tower
- Church Facility
- Communication Tower
- Community Club Facility
- Electrical Substation Facility
- (HS) Historic Locations
- Industrial Facility
- Phone Company Switch Facility
- Private Business
- Private Campgrounds
- (F) Fire Station
- PC Roads**
- Interstate
- Paved
- Gravel
- USFS Roads**
- System
- Non System
- USFS Motorized Trails
- USFS Recreation Trails
- Utility Line
- Stream
- County Boundary
- Fire Districts
- Municipality
- Land Ownership**
- Indian Lands or Reservations
- Military or Corps of Engineers
- National Forest Lands
- National Grasslands (USFS)
- National Park Service
- Private Lands
- Public Lands (BLM)
- State Lands

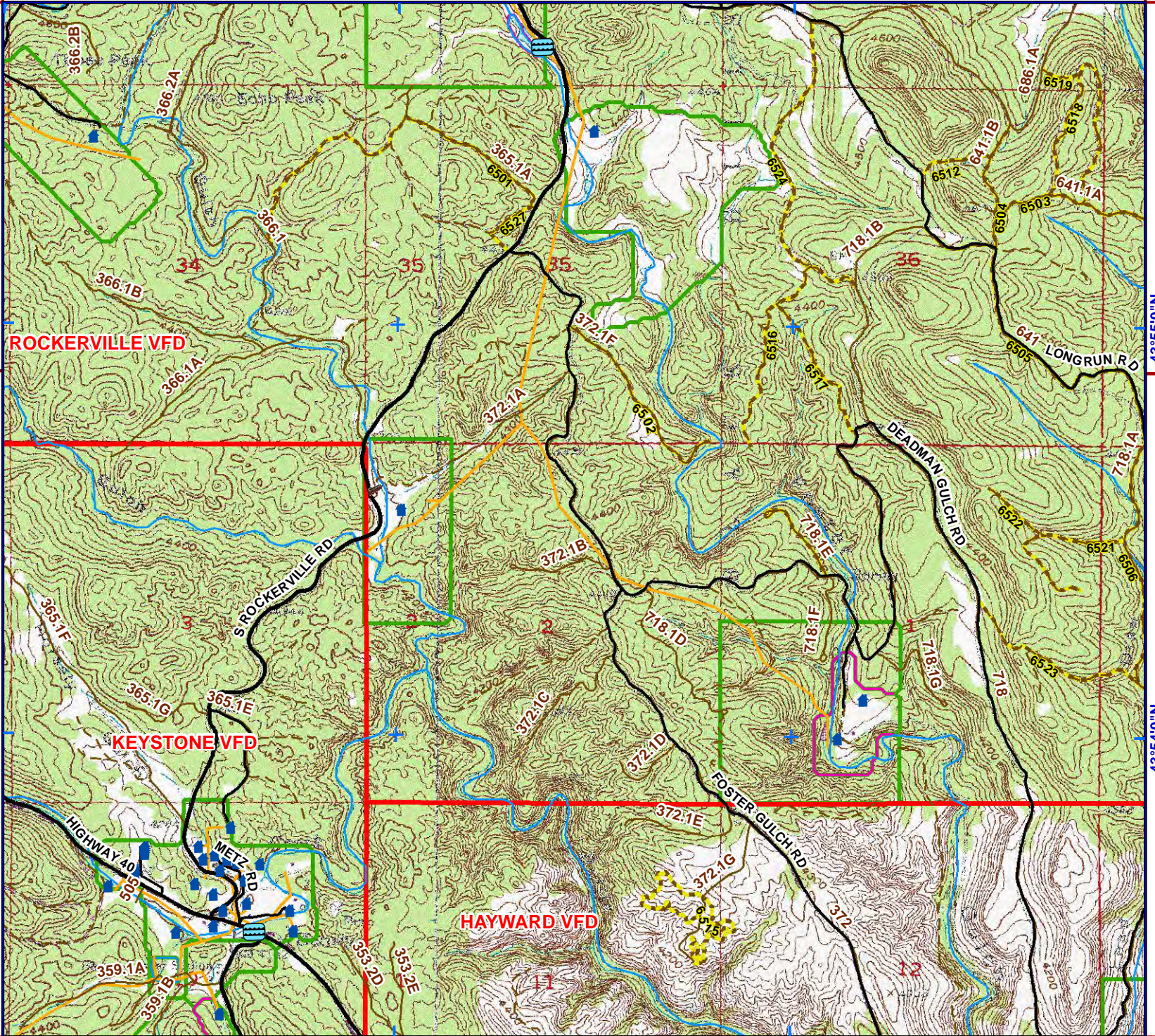
1:24,000
NAD83



1S

See Page 91

2S
43°54'0"N

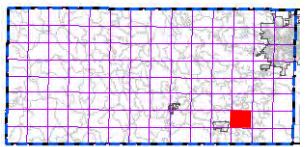


1S

See Page 107

2S
43°54'0"N

0 1,000 2,000 Feet



index map

103°22'40"W

6E See Page 100

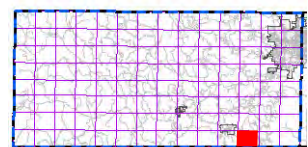
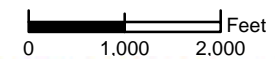
103°21'20"W



Legend

- Structure
- Water Source**
- Hydrant Type**
- Creek or Open Dam
- Hydrant or Piped Fitting
- PS Pump House or Well Head
- Reservoir / Tank
- Critical Infrastructure**
- Radar Tower
- Church Facility
- Communication Tower
- Community Club Facility
- Electrical Substation Facility
- Historic Locations
- Industrial Facility
- Phone Company Switch Facility
- Private Business
- Private Campgrounds
- Fire Station
- PC Roads**
- Interstate
- Paved
- Gravel
- USFS Roads**
- System
- Non System
- USFS Motorized Trails
- USFS Recreation Trails
- Utility Line
- Stream
- County Boundary
- Fire Districts
- Municipality
- Land Ownership**
- Indian Lands or Reservations
- Military or Corps of Engineers
- National Forest Lands
- National Grasslands (USFS)
- National Park Service
- Private Lands
- Public Lands (BLM)
- State Lands

See Page 108



index map

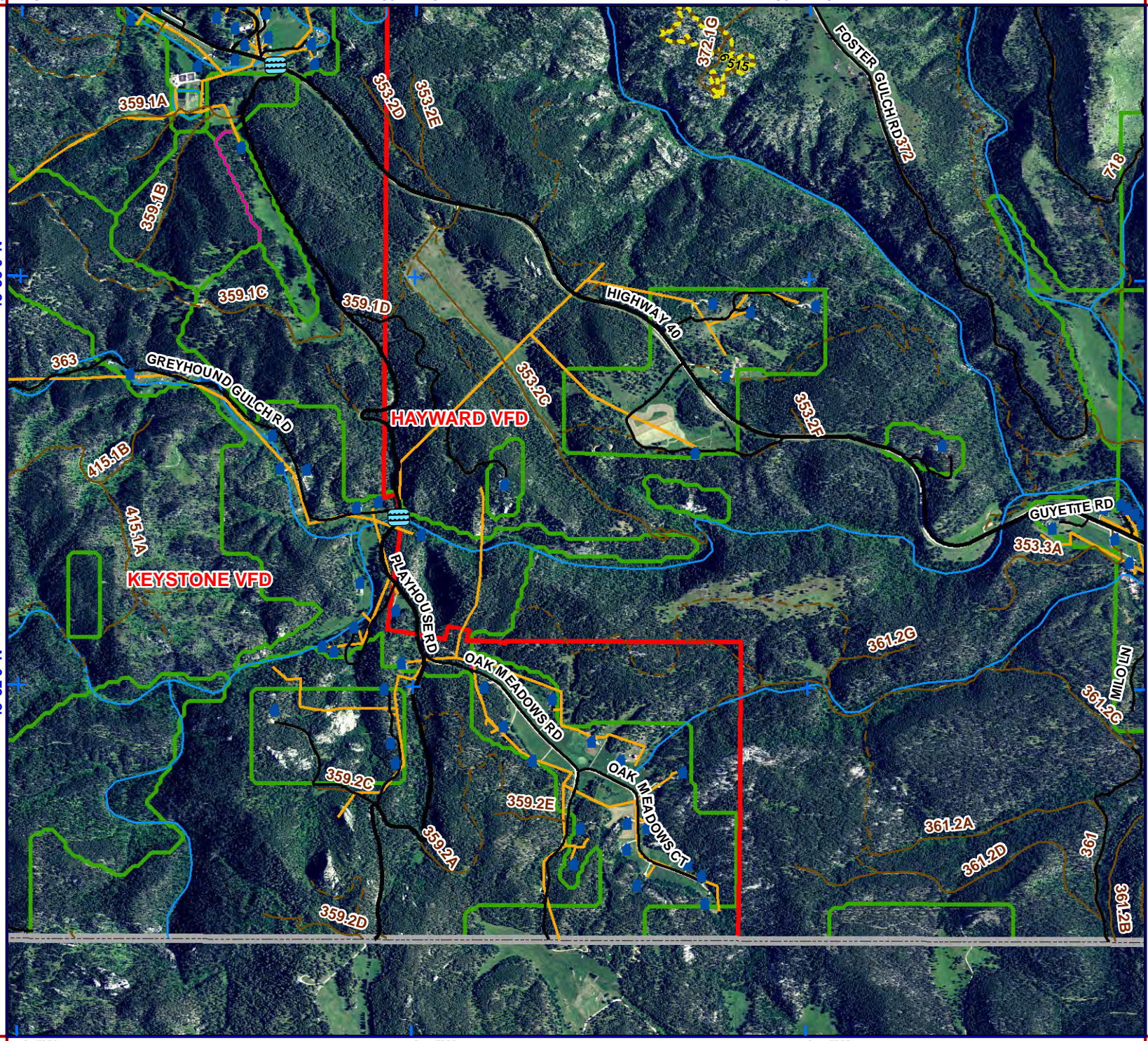
See Page 92

2S

43°52'0"N

2S

43°52'0"N





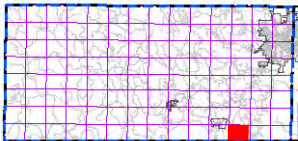
1:24,000
NAD83



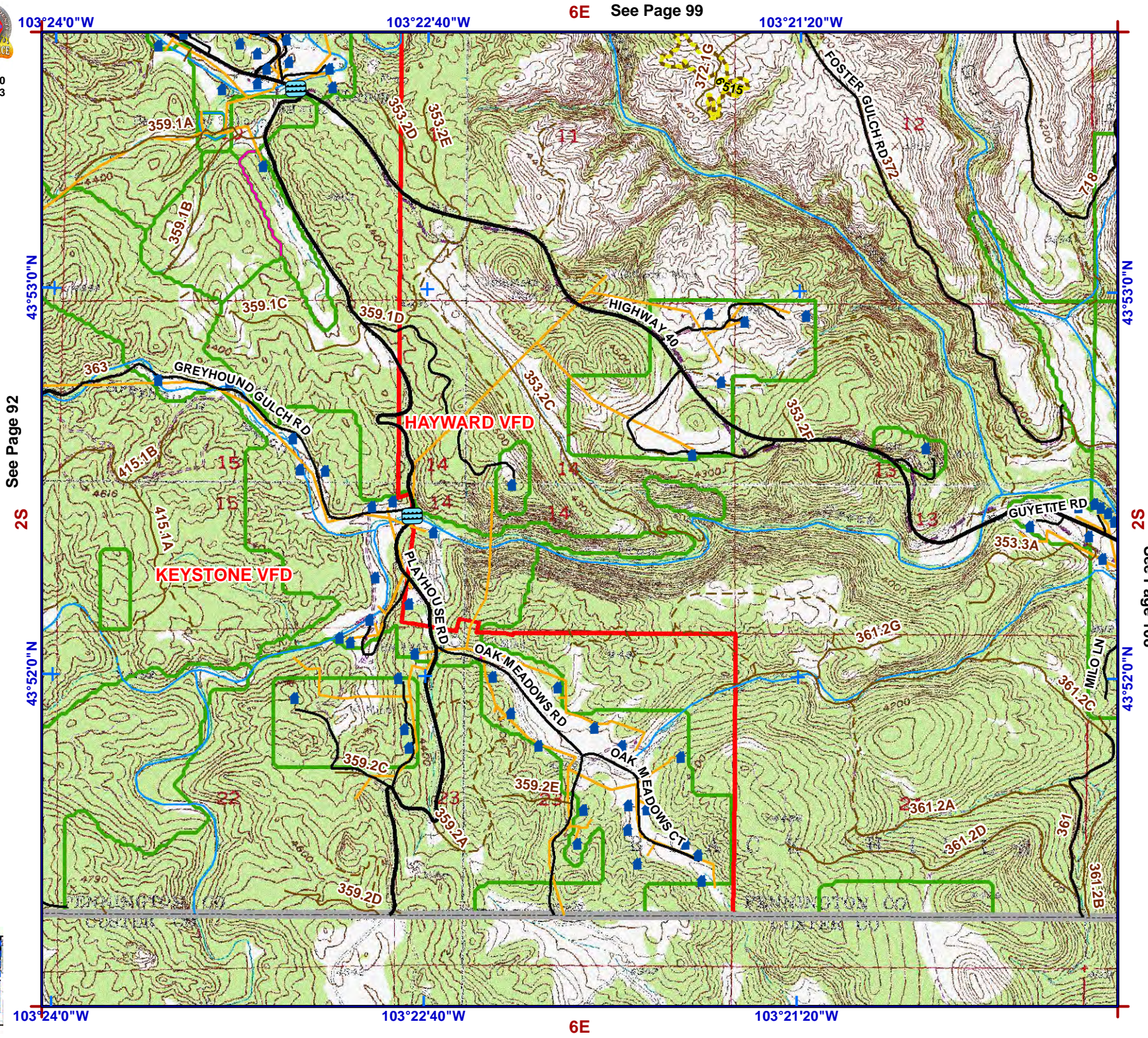
Legend

- Structure
- Water Source**
- Hydrant Type**
- Creek or Open Dam
- Hydrant or Piped Fitting
- Pump House or Well Head
- Reservoir / Tank
- Critical Infrastructure**
- Radar Tower
- Church Facility
- Communication Tower
- Community Club Facility
- Electrical Substation Facility
- Historic Locations
- Industrial Facility
- Phone Company Switch Facility
- Private Business
- Private Campgrounds
- Fire Station
- PC Roads**
- Interstate
- Paved
- Gravel
- USFS Roads**
- System
- Non System
- USFS Motorized Trails
- USFS Recreation Trails
- Utility Line
- Stream
- County Boundary
- Fire Districts
- Municipality
- Land Ownership**
- Indian Lands or Reservations
- Military or Corps of Engineers
- National Forest Lands
- National Grasslands (USFS)
- National Park Service
- Private Lands
- Public Lands (BLM)
- State Lands

0 1,000 2,000 Feet



index map



6E
103°20'0"W

103°18'40"W

7E

103°17'20"W

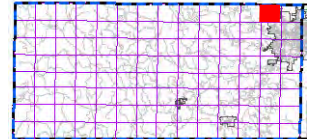
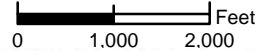


1:24,000
NAD83



- Legend**
- Structure
 - Water Source**
 - Hydrant Type**
 - Creek or Open Dam
 - Hydrant or Piped Fitting
 - PS Pump House or Well Head
 - Reservoir / Tank
 - Critical Infrastructure**
 - Radar Tower
 - Church Facility
 - Communication Tower
 - Community Club Facility
 - Electrical Substation Facility
 - HS Historic Locations
 - Industrial Facility
 - Phone Company Switch Facility
 - Private Business
 - Private Campgrounds
 - Fire Station
 - PC Roads**
 - Interstate
 - Paved
 - Gravel
 - USFS Roads**
 - System
 - Non System
 - USFS Motorized Trails
 - USFS Recreation Trails
 - Utility Line
 - Stream
 - County Boundary
 - Fire Districts
 - Municipality
 - Land Ownership**
 - Indian Lands or Reservations
 - Military or Corps of Engineers
 - National Forest Lands
 - National Grasslands (USFS)
 - National Park Service
 - Private Lands
 - Public Lands (BLM)
 - State Lands

See Page 109



index map

See Page 93

44°8'0"N

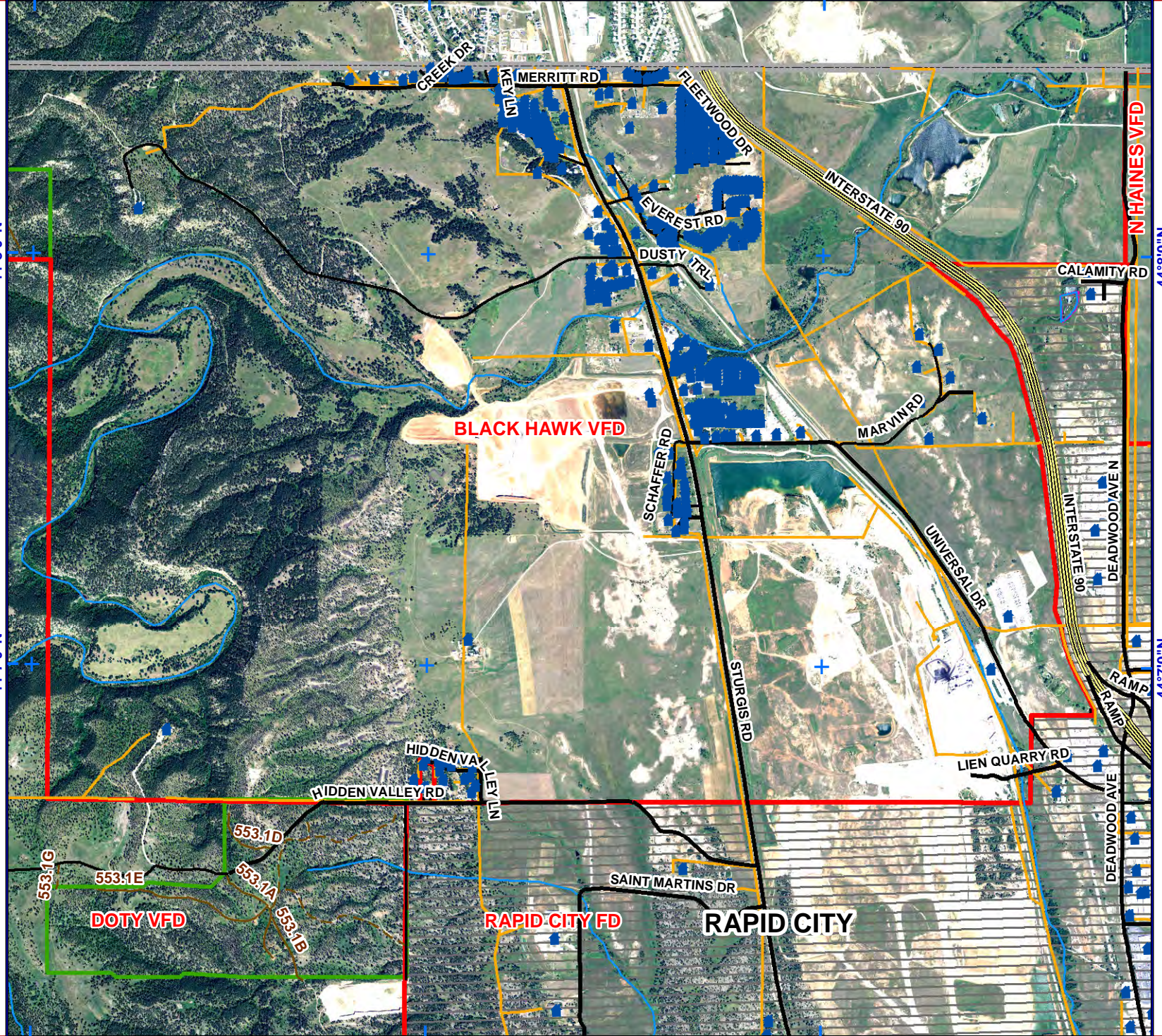
44°7'0"N

103°20'0"W
6E

103°18'40"W

103°17'20"W

See Page 102



BLACK HAWK VFD

DOTY VFD

RAPID CITY FD

RAPID CITY

N HAINES VFD

CALAMITY RD

MARVIN RD

UNIVERSAL DR

STURGIS RD

SAINT MARTINS DR

HIDDEN VALLEY RD

LIEN QUARRY RD

DEADWOOD AVE

RAMP

INTERSTATE 90

SCHAFFER RD

DUSTY TRL

EVEREST RD

FLEETWOOD DR

MERRITT RD

KEYLIN

CREEK DR

HIDDEN VALLEY RD

553.1D

553.1E

553.1A

553.1B

44°8'0"N

44°7'0"N

2N

6E

7E



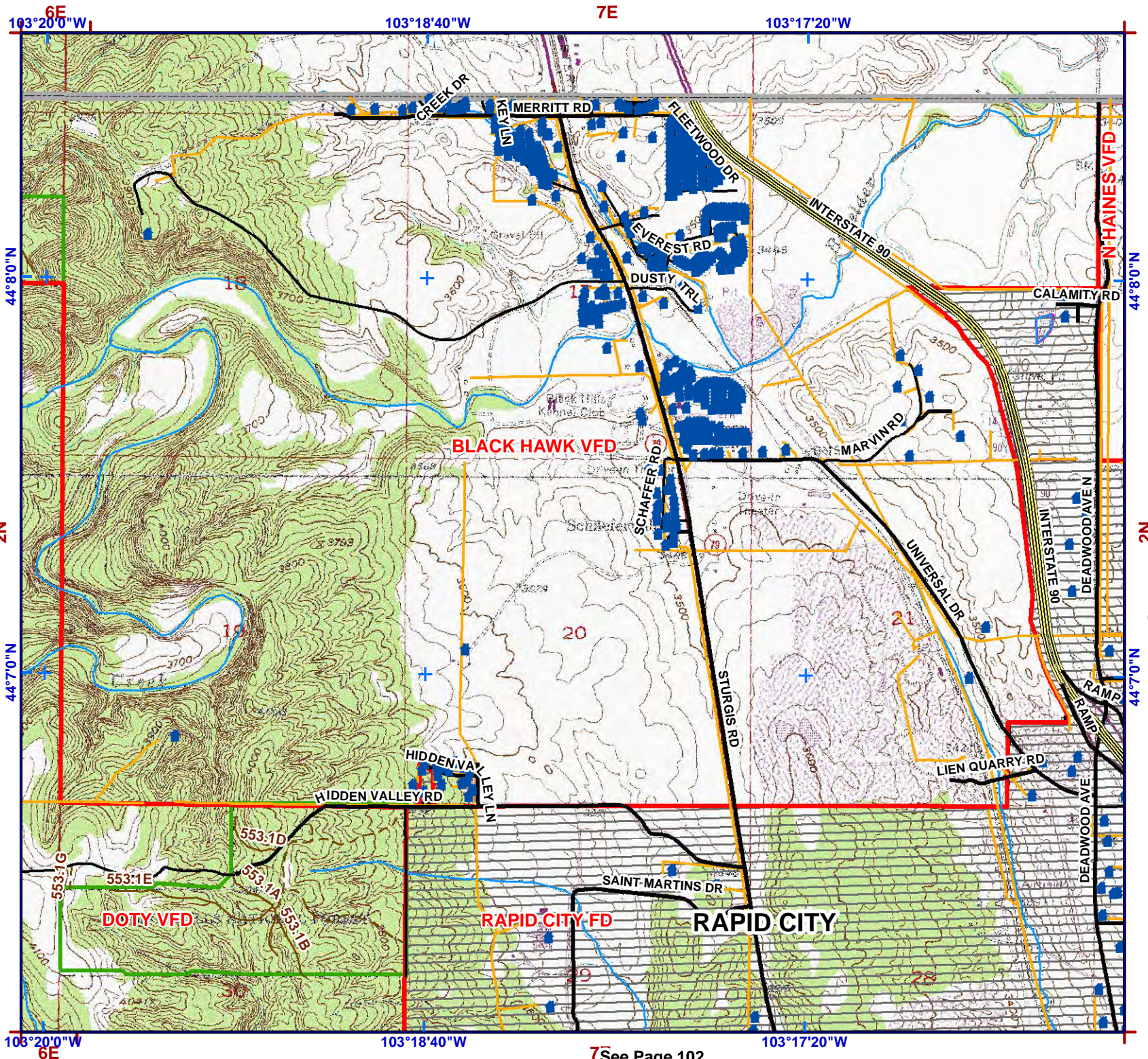
1:24,000
NAD83



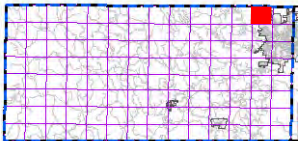
Legend

- Structure
- Water Source
- Hydrant Type
 - Creek or Open Dam
 - Hydrant or Piped Fitting
 - Pump House or Well Head
 - Reservoir / Tank
- Critical Infrastructure
 - Radar Tower
 - Church Facility
 - Communication Tower
 - Community Club Facility
 - Electrical Substation Facility
- Historic Locations
- Industrial Facility
- Phone Company Switch Facility
- Private Business
- Private Campgrounds
- Fire Station
- PC Roads
 - Interstate
 - Paved
 - Gravel
- USFS Roads
 - System
 - Non System
 - USFS Motorized Trails
 - USFS Recreation Trails
 - Utility Line
 - Stream
 - County Boundary
 - Fire Districts
 - Municipality
- Land Ownership
 - Indian Lands or Reservations
 - Military or Corps of Engineers
 - National Forest Lands
 - National Grasslands (USFS)
 - National Park Service
 - Private Lands
 - Public Lands (BLM)
 - State Lands

See Page 93



0 1,000 2,000 Feet



index map

See Page 102

See Page 109



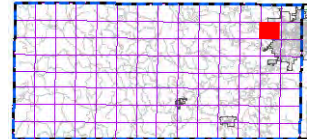
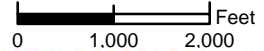
1:24,000
NAD83



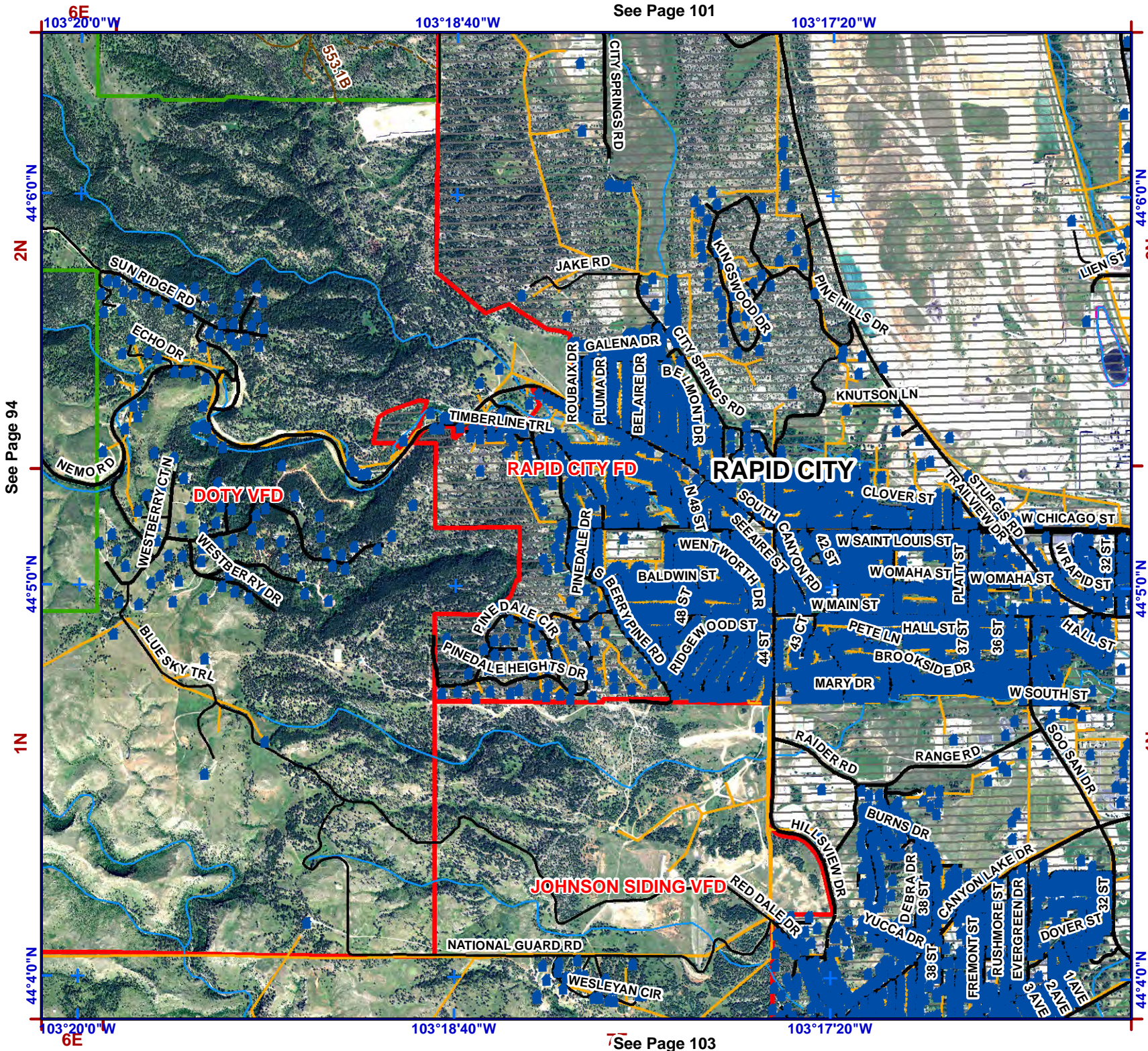
Legend

- Structure
- Water Source**
- Hydrant Type**
- Creek or Open Dam
- Hydrant or Piped Fitting
- Pump House or Well Head
- Reservoir / Tank
- Critical Infrastructure**
- Radar Tower
- Church Facility
- Communication Tower
- Community Club Facility
- Electrical Substation Facility
- Historic Locations
- Industrial Facility
- Phone Company Switch Facility
- Private Business
- Private Campgrounds
- Fire Station
- PC Roads**
- Interstate
- Paved
- Gravel
- USFS Roads**
- System
- Non System
- USFS Motorized Trails
- USFS Recreation Trails
- Utility Line
- Stream
- County Boundary
- Fire Districts
- Municipality
- Land Ownership**
- Indian Lands or Reservations
- Military or Corps of Engineers
- National Forest Lands
- National Grasslands (USFS)
- National Park Service
- Private Lands
- Public Lands (BLM)
- State Lands

See Page 110



index map



6E
103°20'0"W
44°6'0"N
2N
44°5'0"N
1N
44°4'0"N
6E

103°18'40"W
CITY SPRINGS RD
JAKE RD
ROUBAIX DR
GALENA DR
PLUMA DR
BELAIRE DR
TIMBERLINE TRL
PINEDALE DR
S BERRY PINE DR
PINEDALE CIR
PINEDALE HEIGHTS DR
NATIONAL GUARD RD
WESLEYAN CIR

103°17'20"W
KINGWOOD DR
CITY SPRINGS RD
BELMONT DR
N 48 ST
WENTWORTH DR
S 48 ST
EDGEMOOD ST
43 CT
44 CT
RAIDER RD
HILLSVIEW DR
RED DALE DR
38 ST
39 ST
40 ST
41 ST
42 ST
43 ST
44 ST
45 ST
46 ST
47 ST
48 ST
49 ST
50 ST
51 ST
52 ST
53 ST
54 ST
55 ST
56 ST
57 ST
58 ST
59 ST
60 ST
61 ST
62 ST
63 ST
64 ST
65 ST
66 ST
67 ST
68 ST
69 ST
70 ST
71 ST
72 ST
73 ST
74 ST
75 ST
76 ST
77 ST
78 ST
79 ST
80 ST
81 ST
82 ST
83 ST
84 ST
85 ST
86 ST
87 ST
88 ST
89 ST
90 ST
91 ST
92 ST
93 ST
94 ST
95 ST
96 ST
97 ST
98 ST
99 ST
100 ST

44°6'0"N
2N
44°5'0"N
1N
44°4'0"N
N 0.5



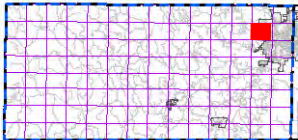
1:24,000
NAD83



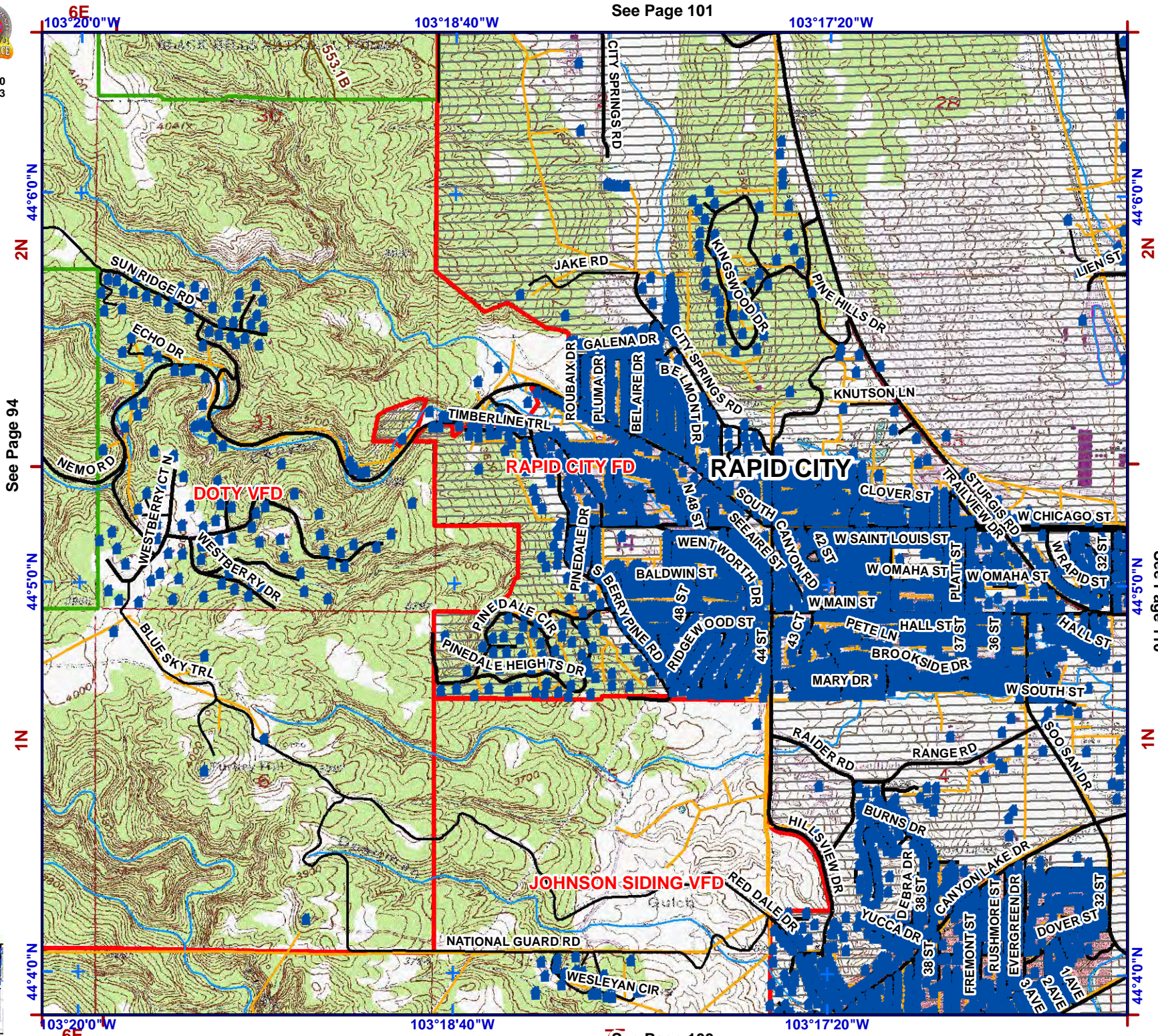
Legend

- Structure
- Water Source**
- Hydrant Type**
- Creek or Open Dam
- Hydrant or Piped Fitting
- Pump House or Well Head
- Reservoir / Tank
- Critical Infrastructure**
- Radar Tower
- Church Facility
- Communication Tower
- Community Club Facility
- Electrical Substation Facility
- Historic Locations
- Industrial Facility
- Phone Company Switch Facility
- Private Business
- Private Campgrounds
- Fire Station
- PC Roads**
- Interstate
- Paved
- Gravel
- USFS Roads**
- System
- Non System
- USFS Motorized Trails
- USFS Recreation Trails
- Utility Line
- Stream
- County Boundary
- Fire Districts
- Municipality
- Land Ownership**
- Indian Lands or Reservations
- Military or Corps of Engineers
- National Forest Lands
- National Grasslands (USFS)
- National Park Service
- Private Lands
- Public Lands (BLM)
- State Lands

0 1,000 2,000 Feet



index map



103°20'0"W 6E

103°18'40"W

See Page 101

103°17'20"W

44°6'0"N 2N

See Page 94

44°5'0"N

1N

44°4'0"N

103°20'0"W 6E

103°18'40"W

103°17'20"W

44°6'0"N 2N

44°5'0"N

1N

44°4'0"N

See Page 110



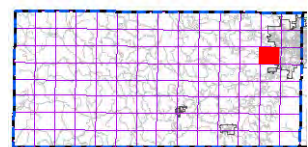
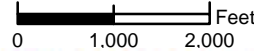
1:24,000
NAD83



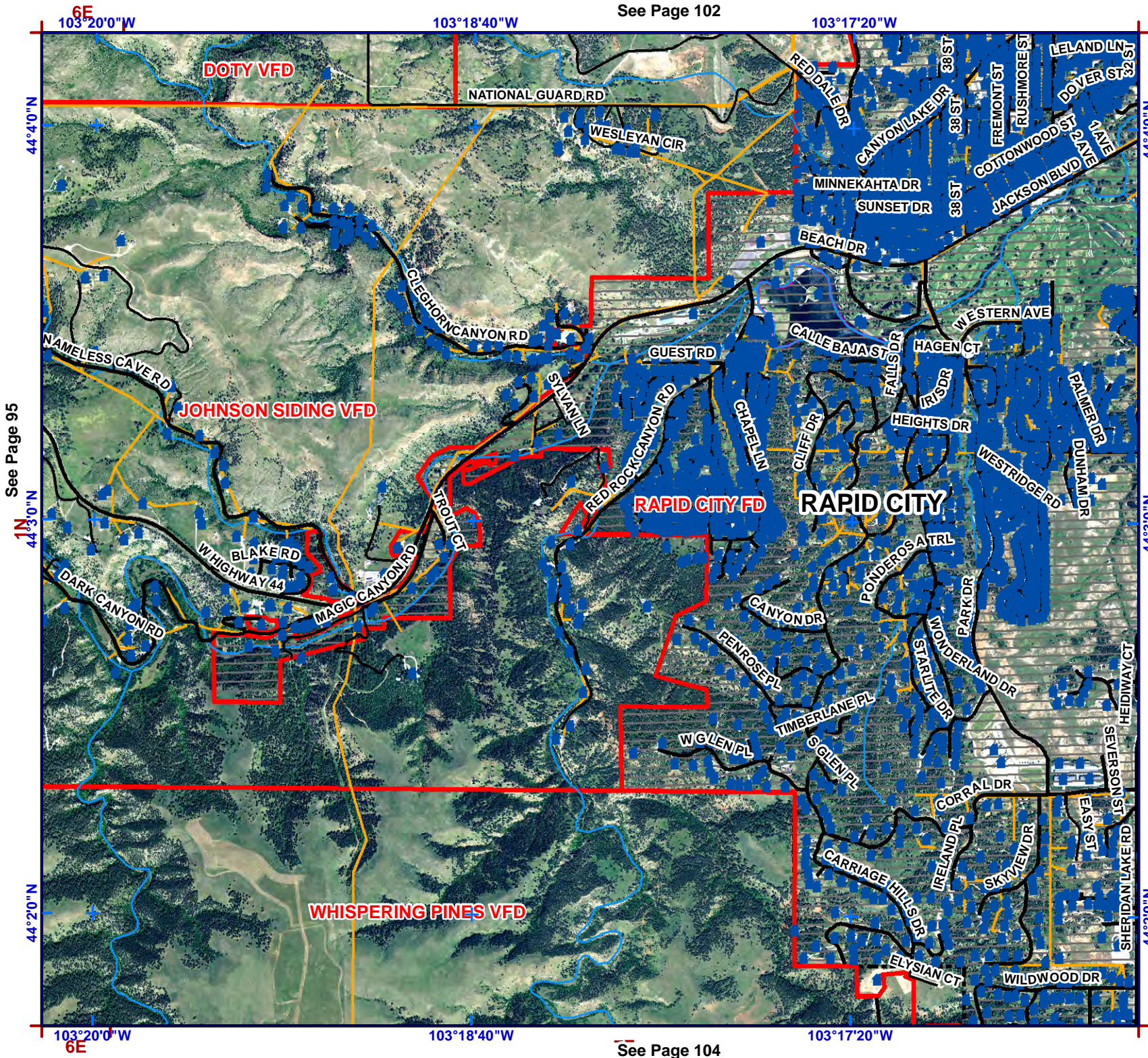
Legend

- Structure
- Water Source**
- Hydrant Type**
- Creek or Open Dam
- Hydrant or Piped Fitting
- PS Pump House or Well Head
- Reservoir / Tank
- Critical Infrastructure**
- Radar Tower
- Church Facility
- Communication Tower
- Community Club Facility
- Electrical Substation Facility
- HS Historic Locations
- Industrial Facility
- Phone Company Switch Facility
- Private Business
- Private Campgrounds
- Fire Station
- PC Roads**
- Interstate
- Paved
- Gravel
- USFS Roads**
- System
- Non System
- USFS Motorized Trails
- USFS Recreation Trails
- Utility Line
- Stream
- County Boundary
- Fire Districts
- Municipality
- Land Ownership**
- Indian Lands or Reservations
- Military or Corps of Engineers
- National Forest Lands
- National Grasslands (USFS)
- National Park Service
- Private Lands
- Public Lands (BLM)
- State Lands

See Page 111



index map



See Page 95

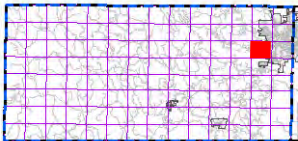
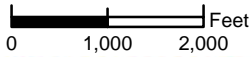


1:24,000
NAD83

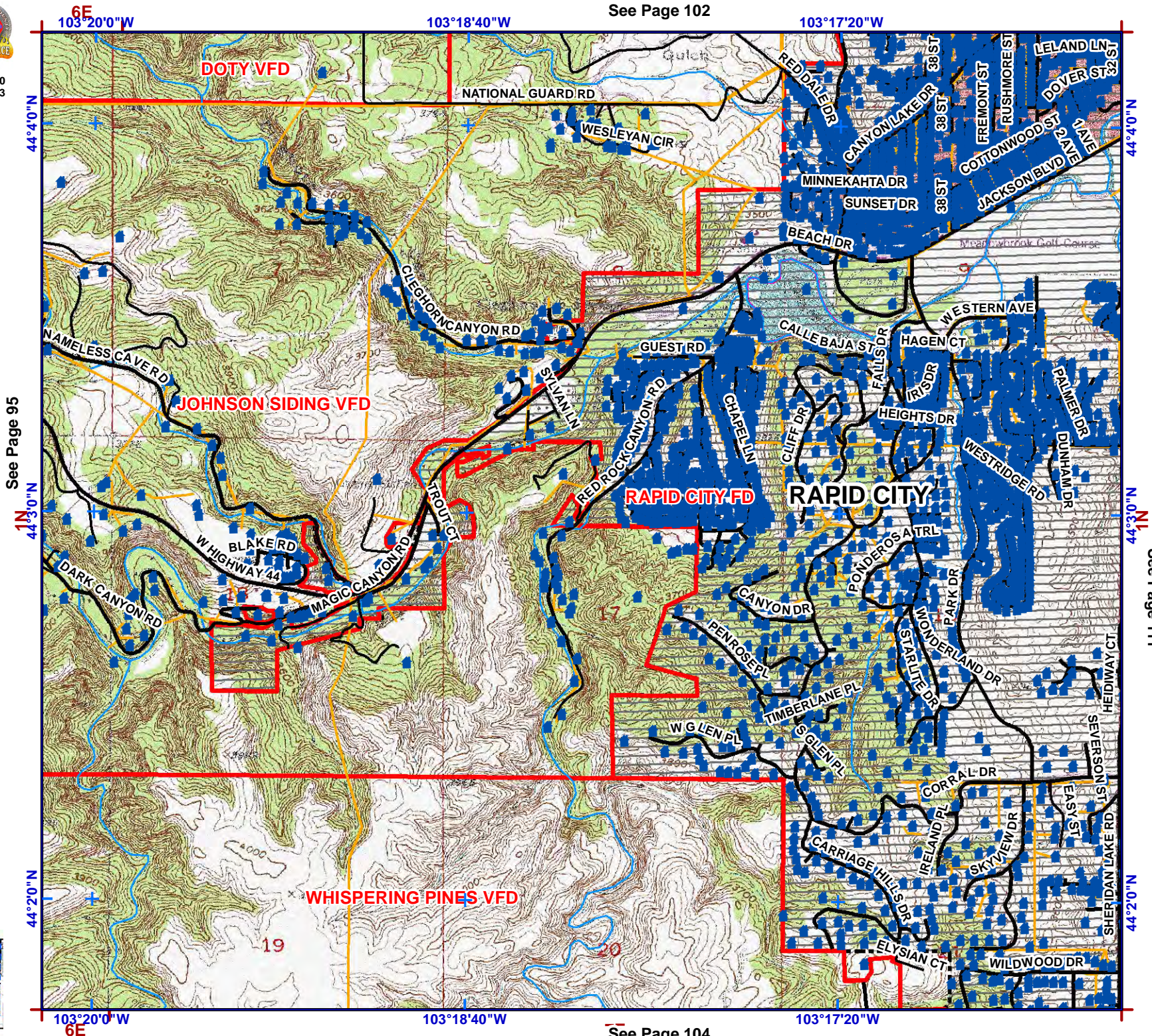


Legend

- Structure
- Water Source**
- Hydrant Type**
- Creek or Open Dam
- Hydrant or Piped Fitting
- Pump House or Well Head
- Reservoir / Tank
- Critical Infrastructure**
- Radar Tower
- Church Facility
- Communication Tower
- Community Club Facility
- Electrical Substation Facility
- (HS) Historic Locations
- Industrial Facility
- Phone Company Switch Facility
- Private Business
- Private Campgrounds
- Fire Station
- PC Roads**
- Interstate
- Paved
- Gravel
- USFS Roads**
- System
- Non System
- USFS Motorized Trails
- USFS Recreation Trails
- Utility Line
- Stream
- County Boundary
- Fire Districts
- Municipality
- Land Ownership**
- Indian Lands or Reservations
- Military or Corps of Engineers
- National Forest Lands
- National Grasslands (USFS)
- National Park Service
- Private Lands
- Public Lands (BLM)
- State Lands



index map



See Page 95

44°20'N

103°20'0\"/>

103°18'40\"/>

103°17'20\"/>

See Page 102

103°20'0\"/>

103°18'40\"/>

103°17'20\"/>

44°4'0\"/>

44°3'0\"/>

44°2'0\"/>

44°4'0\"/>

44°3'0\"/>

44°2'0\"/>

See Page 111

See Page 104



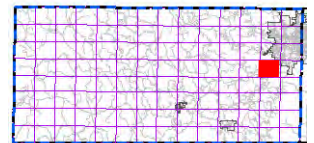
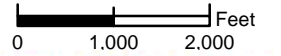
1:24,000
NAD83



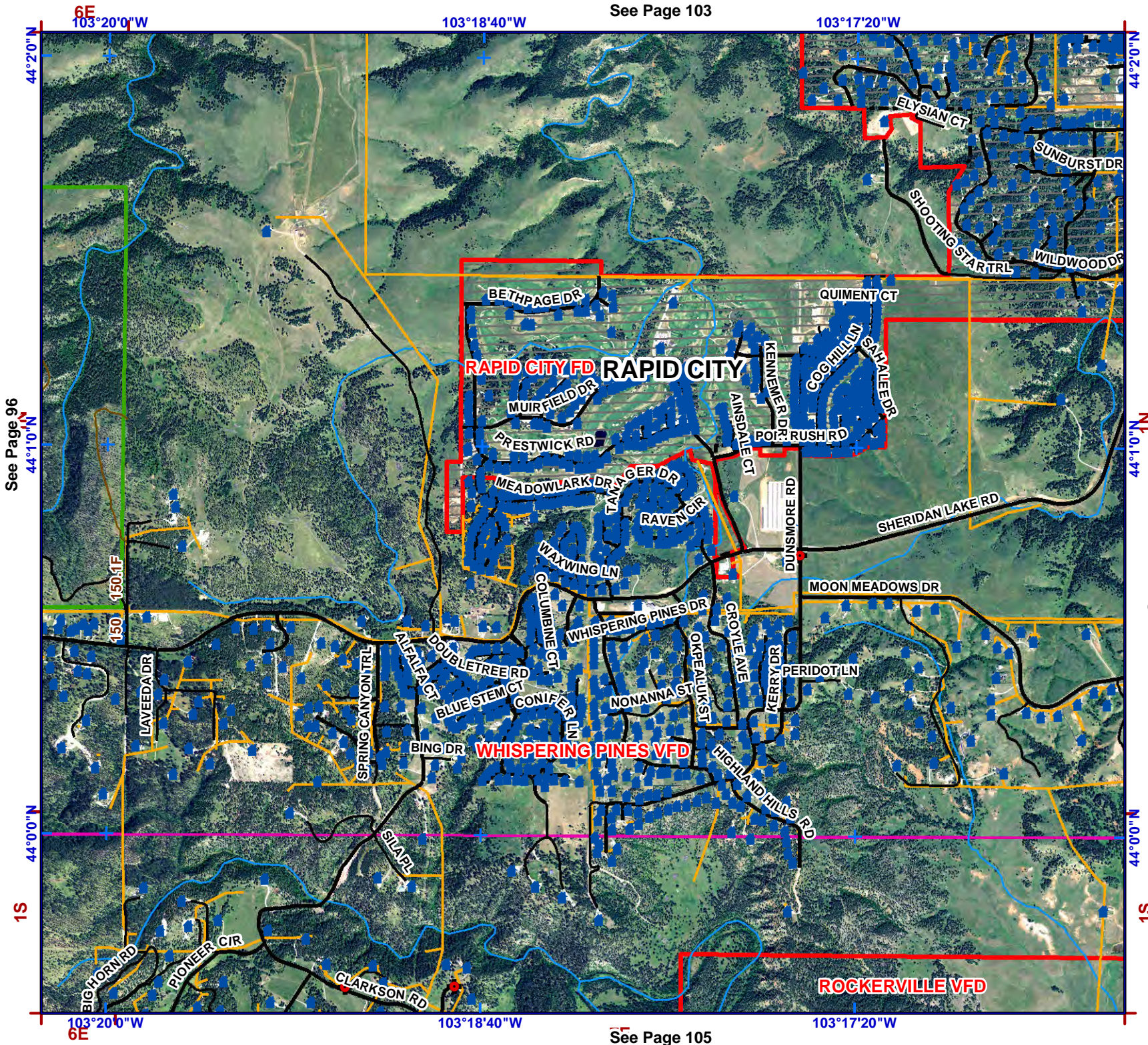
Legend

- Structure
- Water Source**
- Hydrant Type**
- Creek or Open Dam
- Hydrant or Piped Fitting
- Pump House or Well Head
- Reservoir / Tank
- Critical Infrastructure**
- Radar Tower
- Church Facility
- Communication Tower
- Community Club Facility
- Electrical Substation Facility
- Historic Locations
- Industrial Facility
- Phone Company Switch Facility
- Private Business
- Private Campgrounds
- Fire Station
- PC Roads**
- Interstate
- Paved
- Gravel
- USFS Roads**
- System
- Non System
- USFS Motorized Trails
- USFS Recreation Trails
- Utility Line
- Stream
- County Boundary
- Fire Districts
- Municipality
- Land Ownership**
- Indian Lands or Reservations
- Military or Corps of Engineers
- National Forest Lands
- National Grasslands (USFS)
- National Park Service
- Private Lands
- Public Lands (BLM)
- State Lands

See Page 112



index map



See Page 96

15

6E
103°20'0"W

103°18'40"W

103°17'20"W

103°20'0"W
6E

103°18'40"W

103°17'20"W




1:24,000
NAD83



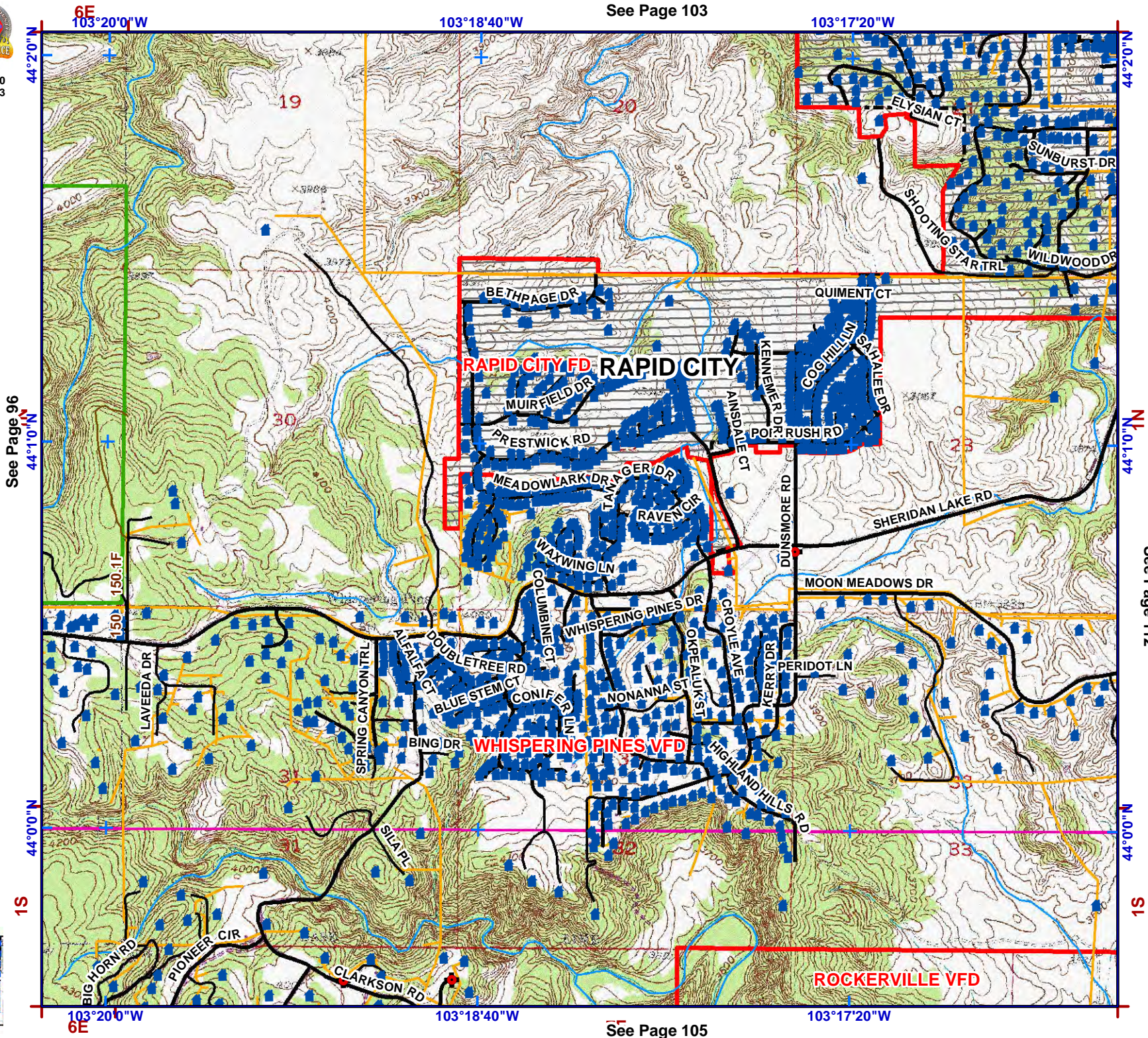
Legend

- Structure
- Water Source**
- Hydrant Type**
- Creek or Open Dam
- Hydrant or Piped Fitting
- Pump House or Well Head
- Reservoir / Tank
- Critical Infrastructure**
- Radar Tower
- Church Facility
- Communication Tower
- Community Club Facility
- Electrical Substation Facility
- Historic Locations
- Industrial Facility
- Phone Company Switch Facility
- Private Business
- Private Campgrounds
- Fire Station
- PC Roads**
- Interstate
- Paved
- Gravel
- USFS Roads**
- System
- Non System
- USFS Motorized Trails
- USFS Recreation Trails
- Utility Line
- Stream
- County Boundary
- Fire Districts
- Municipality
- Land Ownership**
- Indian Lands or Reservations
- Military or Corps of Engineers
- National Forest Lands
- National Grasslands (USFS)
- National Park Service
- Private Lands
- Public Lands (BLM)
- State Lands

0 1,000 2,000 Feet



index map



See Page 96

See Page 103

See Page 105

See Page 112

6E 103°20'0"W

103°18'40"W

See Page 104

103°17'20"W

44°0'0"N

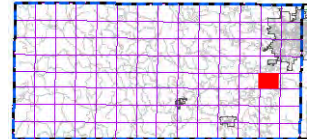
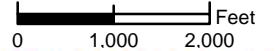


1:24,000
NAD83



Legend

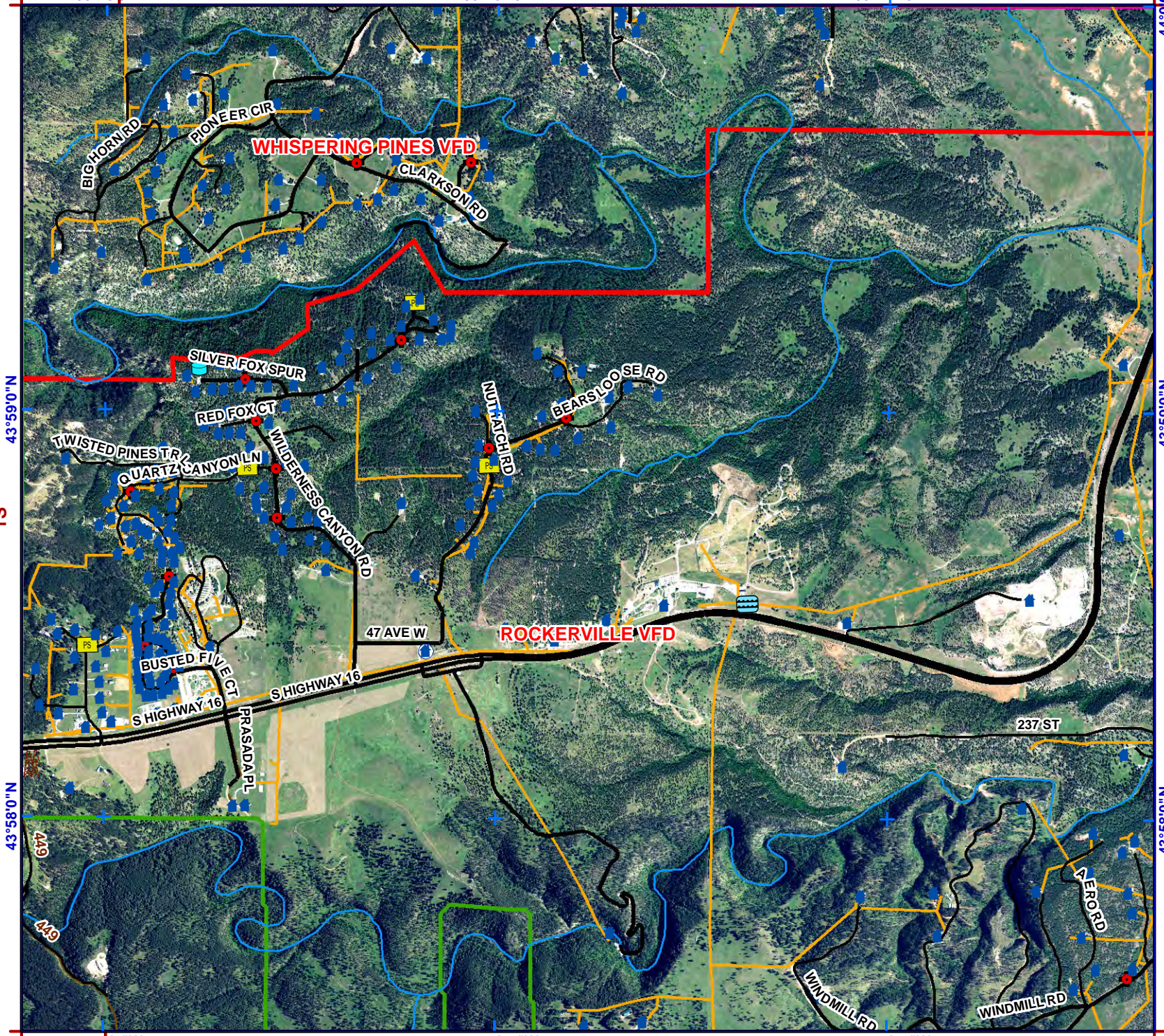
- Structure
- Water Source**
- Hydrant Type**
 - Creek or Open Dam
 - Hydrant or Piped Fitting
 - Pump House or Well Head
 - Reservoir / Tank
- Critical Infrastructure**
 - Radar Tower
 - Church Facility
 - Communication Tower
 - Community Club Facility
 - Electrical Substation Facility
 - Historic Locations
 - Industrial Facility
 - Phone Company Switch Facility
 - Private Business
 - Private Campgrounds
 - Fire Station
- PC Roads**
 - Interstate
 - Paved
 - Gravel
- USFS Roads**
 - System
 - Non System
 - USFS Motorized Trails
 - USFS Recreation Trails
 - Utility Line
 - Stream
- County Boundary
- Fire Districts
- Municipality
- Land Ownership**
 - Indian Lands or Reservations
 - Military or Corps of Engineers
 - National Forest Lands
 - National Grasslands (USFS)
 - National Park Service
 - Private Lands
 - Public Lands (BLM)
 - State Lands



index map

See Page 97
43°59'0"N
1S

43°59'0"N
S1
See Page 113



103°20'0"W
6E

103°18'40"W

See Page 106

103°17'20"W

43°58'0"N

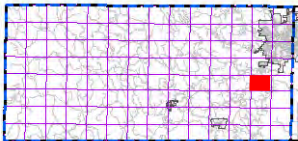
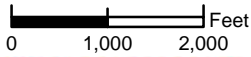


1:24,000
NAD83

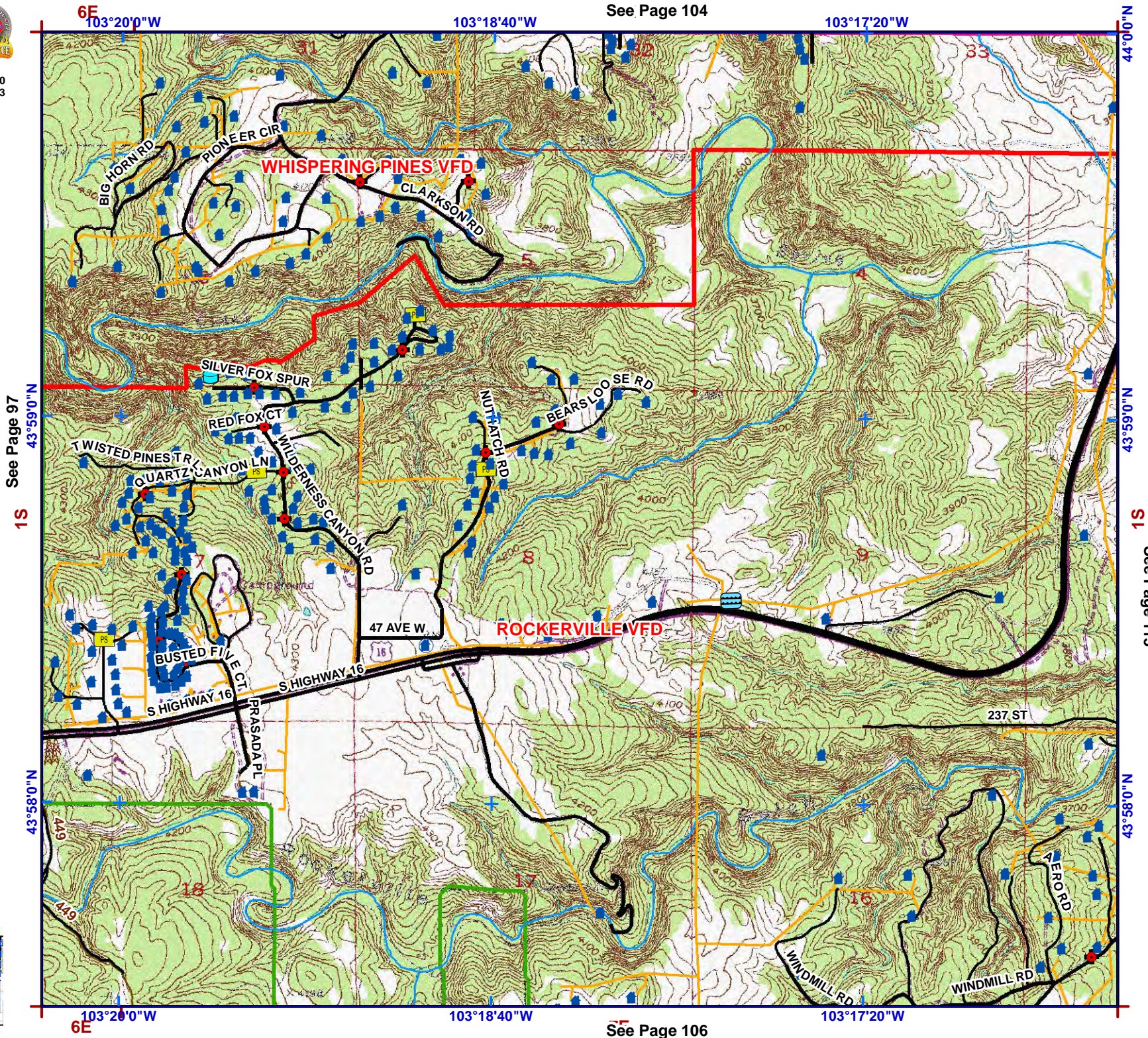


Legend

- Structure
- Water Source**
- Hydrant Type**
- Creek or Open Dam
- Hydrant or Piped Fitting
- Pump House or Well Head
- Reservoir / Tank
- Critical Infrastructure**
- Radar Tower
- Church Facility
- Communication Tower
- Community Club Facility
- Electrical Substation Facility
- (HS) Historic Locations
- Industrial Facility
- Phone Company Switch Facility
- Private Business
- Private Campgrounds
- (F) Fire Station
- PC Roads**
- Interstate
- Paved
- Gravel
- USFS Roads**
- System
- Non System
- USFS Motorized Trails
- USFS Recreation Trails
- Utility Line
- Stream
- County Boundary
- Fire Districts
- Municipality
- Land Ownership**
- Indian Lands or Reservations
- Military or Corps of Engineers
- National Forest Lands
- National Grasslands (USFS)
- National Park Service
- Private Lands
- Public Lands (BLM)
- State Lands



index map



6E 103°20'0"W

103°18'40"W

See Page 104

103°17'20"W

44°0'0"N

1S See Page 97 43°59'0"N

43°59'0"N S1 See Page 113

43°58'0"N

43°58'0"N

6E 103°20'0"W

103°18'40"W

See Page 106

103°17'20"W

6E 103°20'0"W

103°18'40"W

See Page 105

103°17'20"W



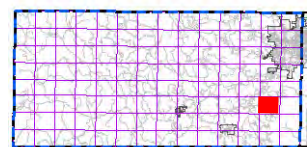
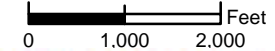
1:24,000
NAD83



Legend

- Structure
- Water Source**
- Hydrant Type**
- Creek or Open Dam
- Hydrant or Piped Fitting
- PS Pump House or Well Head
- Reservoir / Tank
- Critical Infrastructure**
- Radar Tower
- Church Facility
- Communication Tower
- Community Club Facility
- Electrical Substation Facility
- HS Historic Locations
- Industrial Facility
- Phone Company Switch Facility
- Private Business
- Private Campgrounds
- Fire Station
- PC Roads**
- Interstate
- Paved
- Gravel
- USFS Roads**
- System
- Non System
- USFS Motorized Trails
- USFS Recreation Trails
- Utility Line
- Stream
- County Boundary
- Fire Districts
- Municipality
- Land Ownership**
- Indian Lands or Reservations
- Military or Corps of Engineers
- National Forest Lands
- National Grasslands (USFS)
- National Park Service
- Private Lands
- Public Lands (BLM)
- State Lands

S1 See Page 114



index map

See Page 98

43°57'0"N

1S

43°56'0"N

43°57'0"N

S1

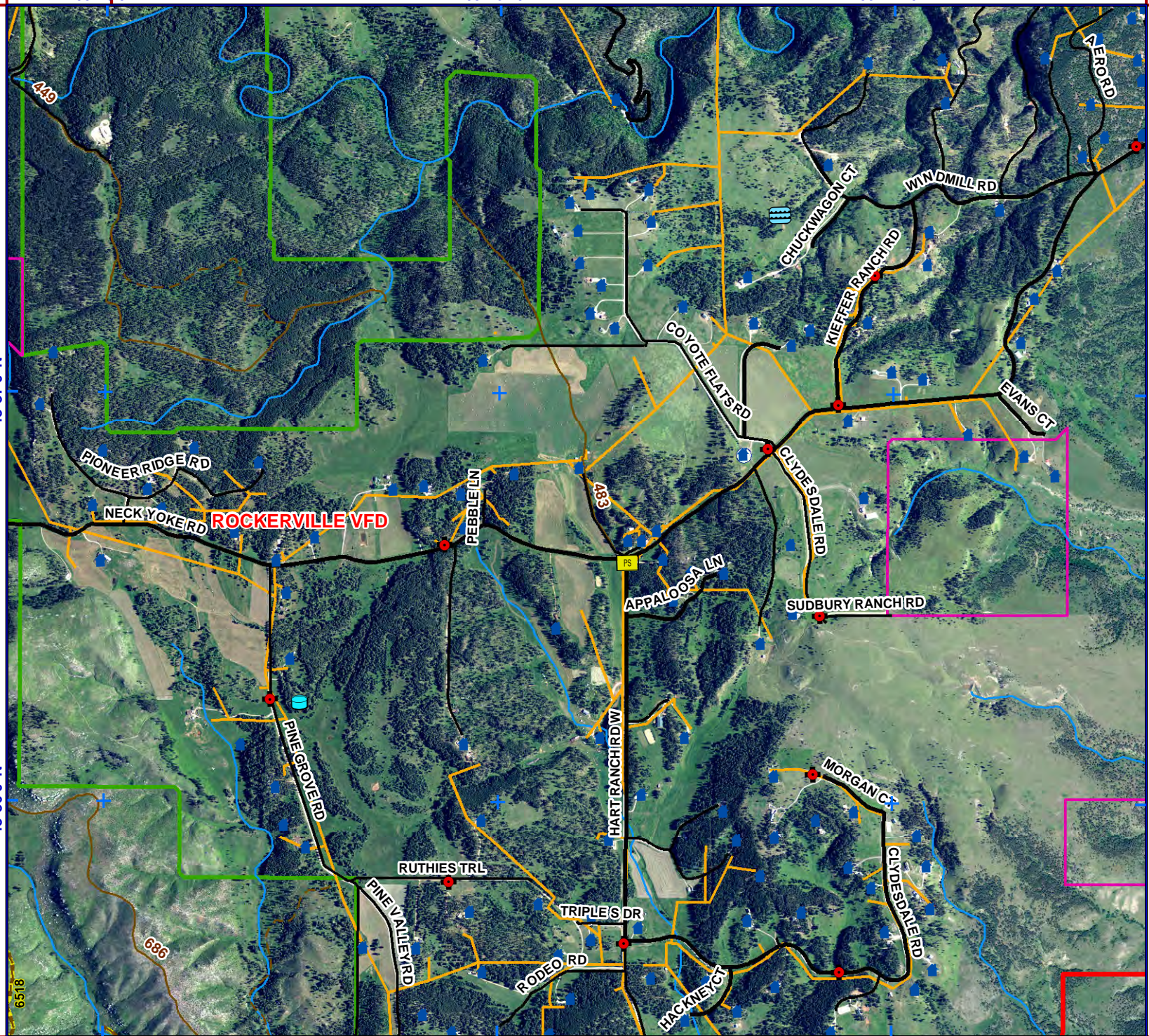
43°56'0"N

6E 103°20'0"W

103°18'40"W

See Page 107

103°17'20"W





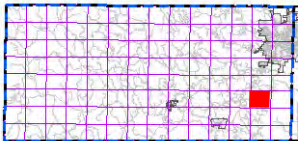
1:24,000
NAD83



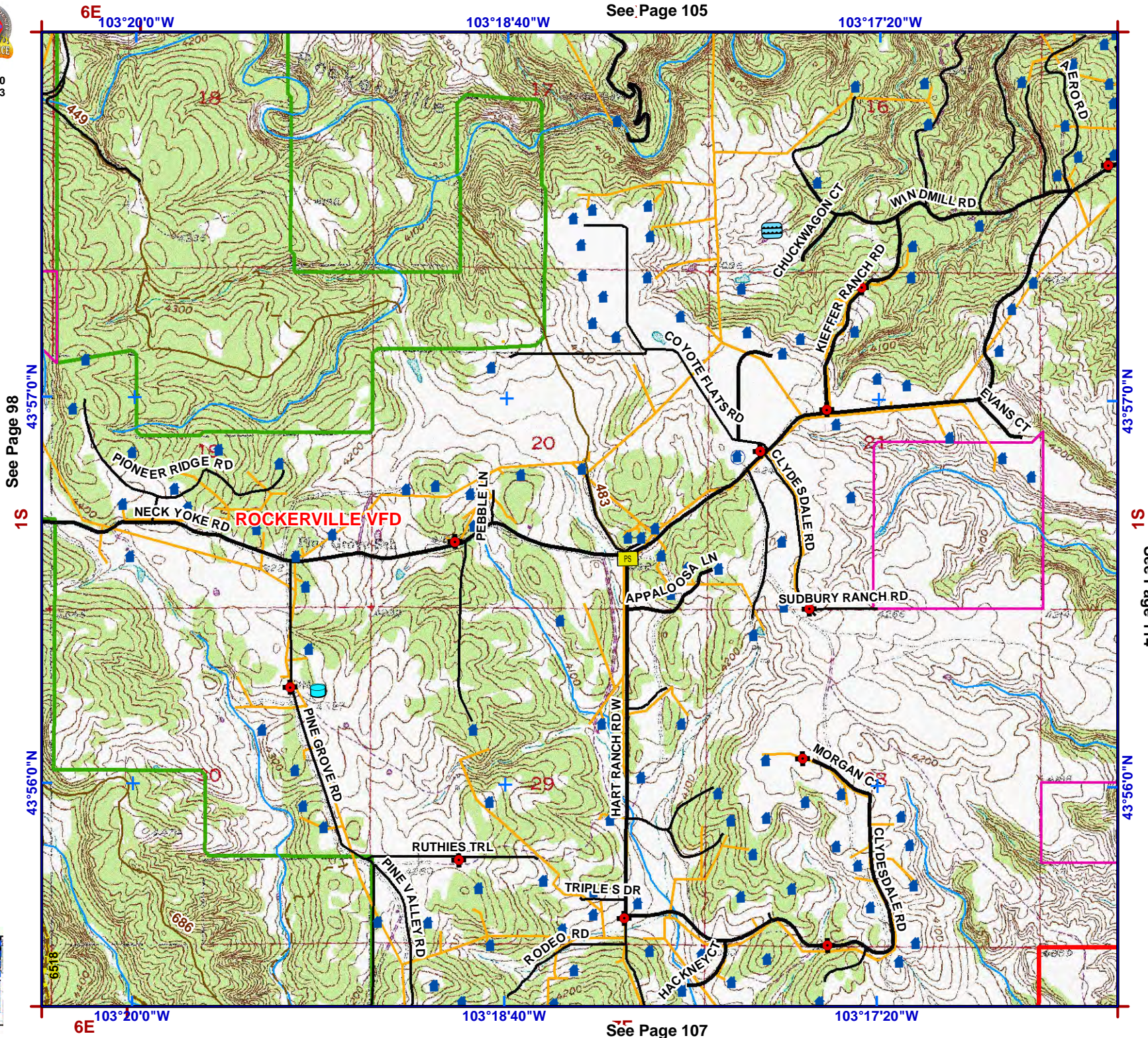
Legend

- Structure
- Water Source**
- Hydrant Type**
- Creek or Open Dam
- Hydrant or Piped Fitting
- Pump House or Well Head
- Reservoir / Tank
- Critical Infrastructure**
- Radar Tower
- Church Facility
- Communication Tower
- Community Club Facility
- Electrical Substation Facility
- (HS) Historic Locations
- Industrial Facility
- Phone Company Switch Facility
- Private Business
- Private Campgrounds
- Fire Station
- PC Roads**
- Interstate
- Paved
- Gravel
- USFS Roads**
- System
- Non System
- USFS Motorized Trails
- USFS Recreation Trails
- Utility Line
- Stream
- County Boundary
- Fire Districts
- Municipality
- Land Ownership**
- Indian Lands or Reservations
- Military or Corps of Engineers
- National Forest Lands
- National Grasslands (USFS)
- National Park Service
- Private Lands
- Public Lands (BLM)
- State Lands

0 1,000 2,000 Feet



index map



6E 103°20'0"W

103°18'40"W

See Page 105

103°17'20"W

See Page 98

1S

43°56'0"N

43°57'0"N

6E 103°20'0"W

103°18'40"W

See Page 107

103°17'20"W

43°57'0"N

1S

43°56'0"N

43°57'0"N

See Page 114



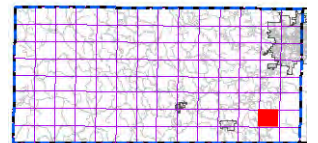
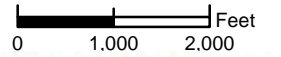
1:24,000
NAD83



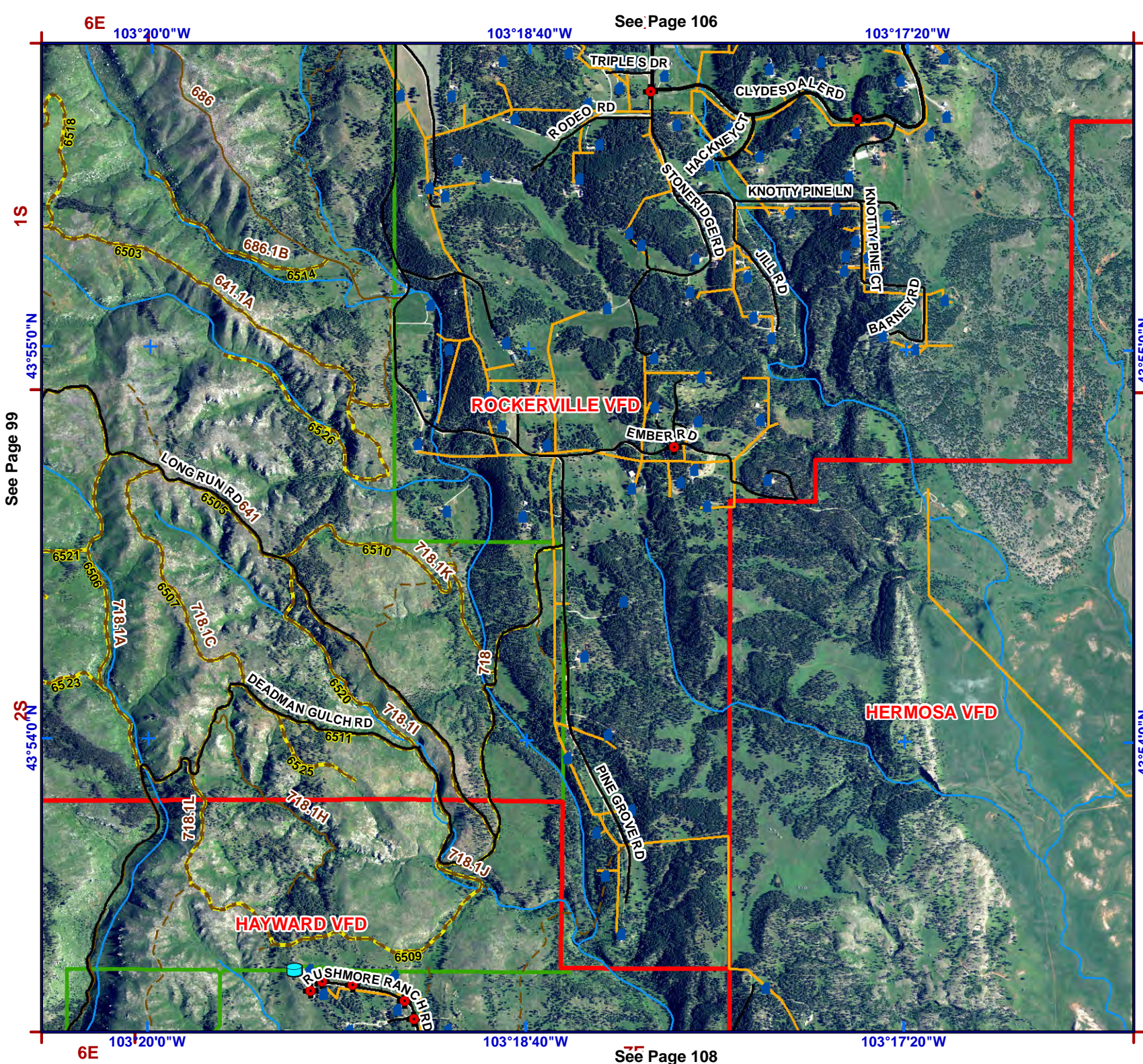
Legend

- Structure
- Water Source
- Hydrant Type
 - Creek or Open Dam
 - Hydrant or Piped Fitting
 - Pump House or Well Head
 - Reservoir / Tank
- Critical Infrastructure
 - Radar Tower
 - Church Facility
 - Communication Tower
 - Community Club Facility
 - Electrical Substation Facility
 - Historic Locations
 - Industrial Facility
 - Phone Company Switch Facility
 - Private Business
 - Private Campgrounds
 - Fire Station
- PC Roads
 - Interstate
 - Paved
 - Gravel
- USFS Roads
 - System
 - Non System
 - USFS Motorized Trails
 - USFS Recreation Trails
 - Utility Line
 - Stream
- County Boundary
- Fire Districts
- Municipality
- Land Ownership
 - Indian Lands or Reservations
 - Military or Corps of Engineers
 - National Forest Lands
 - National Grasslands (USFS)
 - National Park Service
 - Private Lands
 - Public Lands (BLM)
 - State Lands

See Page 115



index map



6E 103°20'0"W

103°18'40"W

103°17'20"W

See Page 106

1S

1S

See Page 99

43°55'0"N

43°55'0"N

2S

2S

43°54'0"N

43°54'0"N

6E 103°20'0"W

103°18'40"W

103°17'20"W

See Page 108



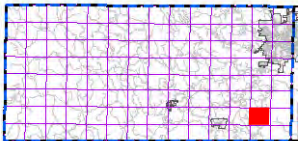
1:24,000
NAD83



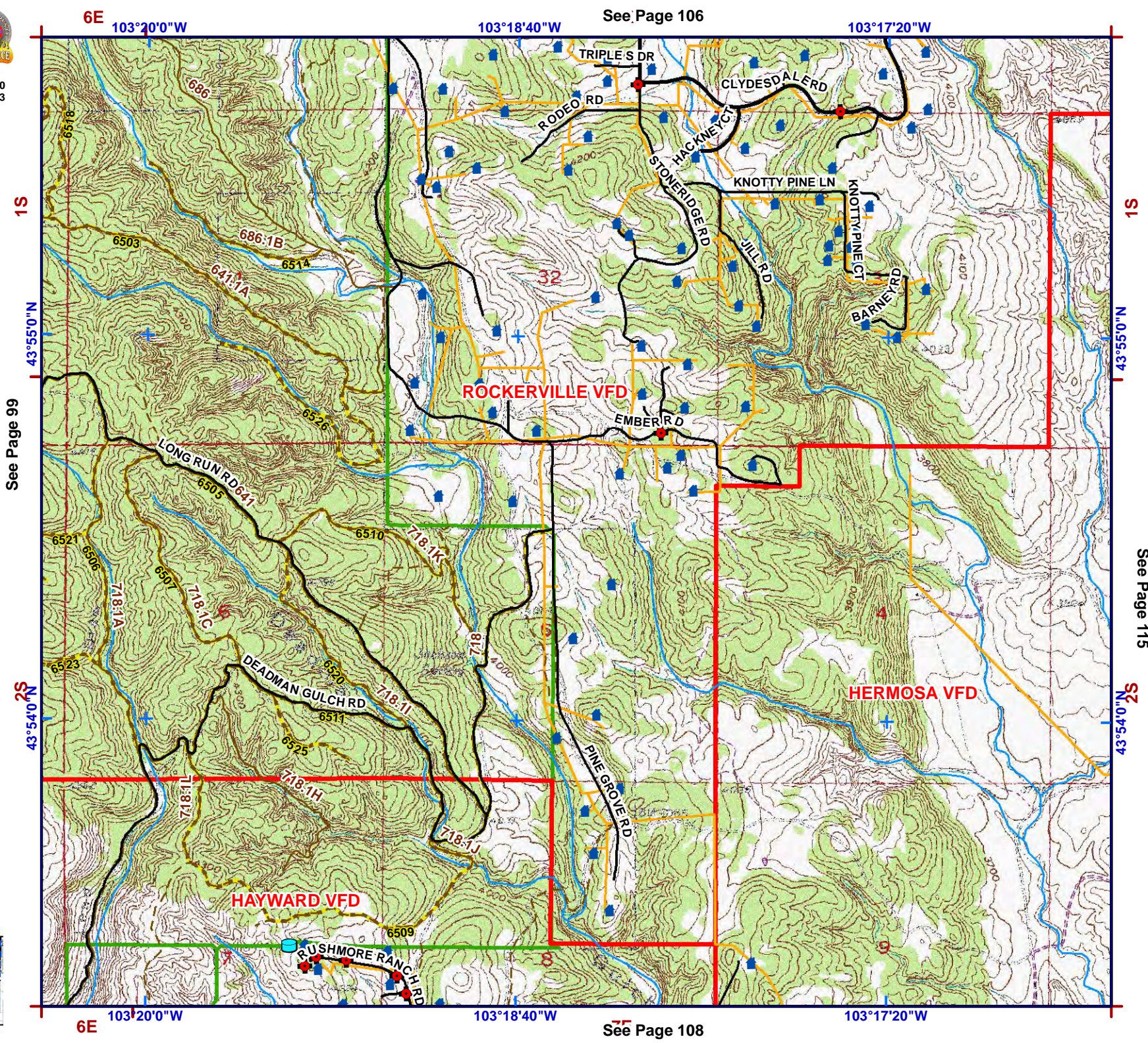
Legend

- Structure
- Water Source**
- Hydrant Type**
- Creek or Open Dam
- Hydrant or Piped Fitting
- Pump House or Well Head
- Reservoir / Tank
- Critical Infrastructure**
- Radar Tower
- Church Facility
- Communication Tower
- Community Club Facility
- Electrical Substation Facility
- Historic Locations
- Industrial Facility
- Phone Company Switch Facility
- Private Business
- Private Campgrounds
- Fire Station
- PC Roads**
- Interstate
- Paved
- Gravel
- USFS Roads**
- System
- Non System
- USFS Motorized Trails
- USFS Recreation Trails
- Utility Line
- Stream
- County Boundary
- Fire Districts
- Municipality
- Land Ownership**
- Indian Lands or Reservations
- Military or Corps of Engineers
- National Forest Lands
- National Grasslands (USFS)
- National Park Service
- Private Lands
- Public Lands (BLM)
- State Lands

0 1,000 2,000 Feet



index map



6E

103°20'0"W

103°18'40"W

See Page 106

103°17'20"W

1S

43°55'0"N

See Page 99

ROCKERVILLE VFD

EMBER RD

LONG RUN RD

6505

6510

718-1K

6521

6506

718-1A

6507

718-1C

6505

718-1A

DEADMAN GULCH RD

6520

6511

6525

718-1L

718-1H

718-1I

718-1J

6509

6509

718-1L

6509

6509

6509

6509

6509

6509

6509

6509

6509

6509

6509

6509

6509

6509

6509

6509

6509

6509

6509

6509

6509

6509

6509

6509

6509

6509

6509

6509

6509

6509

6509

6509

6509

6509

6509

6509

6509

6509

6509

6509

6509

6509

6509

6509

6509

6509

6509

6509

6509

6509

6509

6509

6509

6509

6509

6509

6509

6509

6509

6509

6509

6509

6509

6509

6509

6509

6509

6509

6509

6509

6509

6509

6509

6509

6509

6509

6509

6509

6509

6509

6509

6509

6509

6509

6509

6509

6509

6509

6509

6509

6509

6509

6509

6509

6509

6509

6509

6509

6509

6509

6509

6509

6509

6509

6509

6509

6509

6509

6509

6509

6509

6509

6509

6509

6509

6509

6509

6509

6509

6509

6509

6509

6509

6509

6509

6509

6509

6509

6509

6509

6509

6509

6509

6509

6509

6509

6509

6509

6509

6509

6509

6509

6509

6509

6509

6509

6509

6509

6509

6509

6509

6509

6509

6509

6509

6509

6509

6509

6509

6509

6509

6509

6509

6509

6509

6509

6509

6509

6509

6509

6509

6509

6509

6509

6509

6509

6509

6509

6509

6509

6509

6509

6509

6509

6509

6509

6509

6509

6509

6509

6509

6509

6509

6509

6509

6509

6509

6509

6509

6509

6509

6509

6509

6509

6509

6509

6509

6509

6509

6509

6509

6509

6509

6509

6509

6509

6509

6509

6509

6509

6509

6509

6509

6509

6509

6509

6509

6509

6509

6509

6509

6509

6509

6509

6509

6509

6509

6509

6509

6509

6509

6509

6509

6509

6509

6509

6509

6509

6509

6509

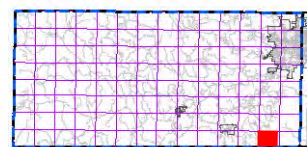
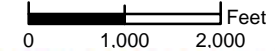
6509



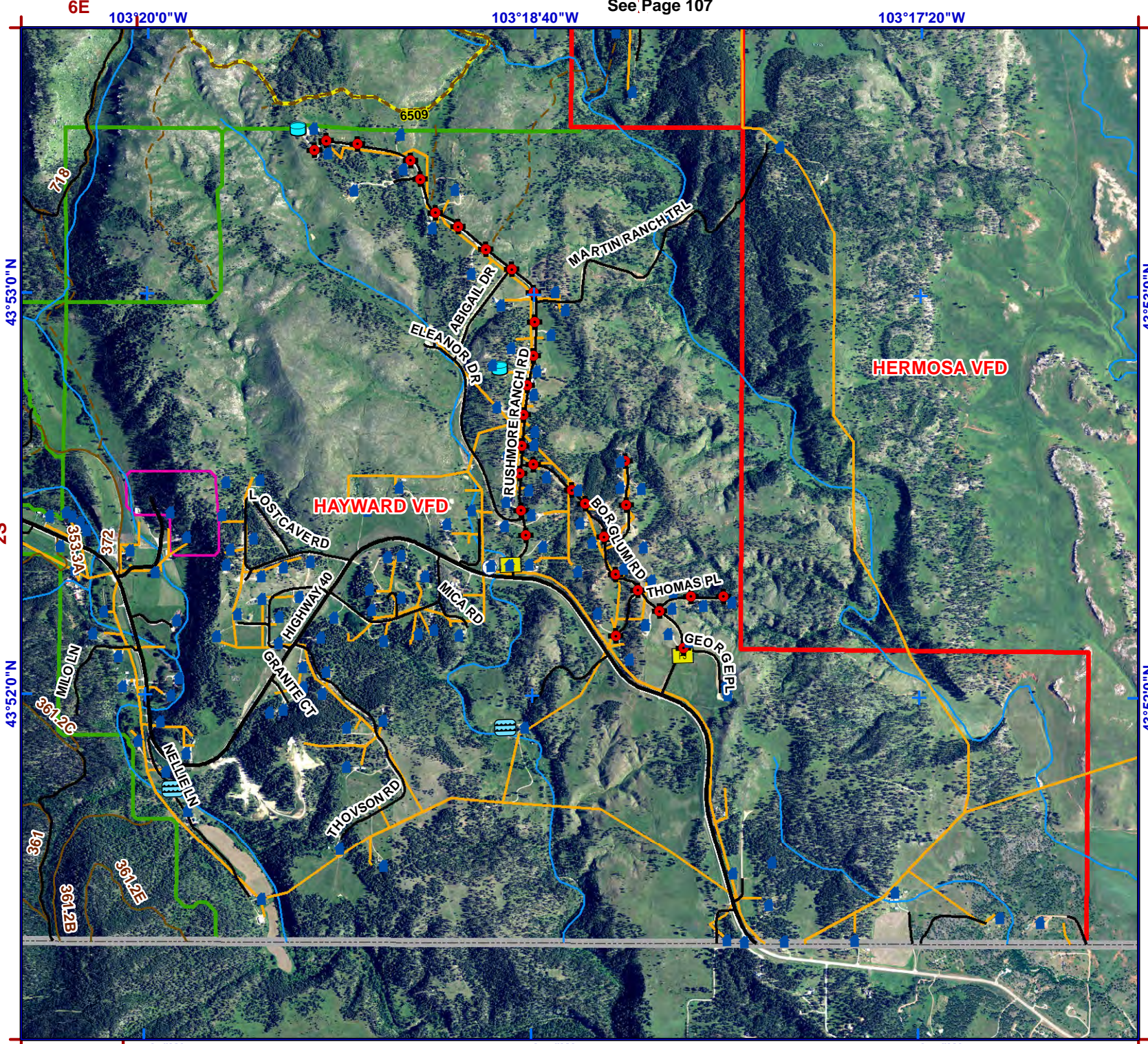
Legend

- Structure
- Water Source**
- Hydrant Type**
- Creek or Open Dam
- Hydrant or Piped Fitting
- Pump House or Well Head
- Reservoir / Tank
- Critical Infrastructure**
- Radar Tower
- Church Facility
- Communication Tower
- Community Club Facility
- Electrical Substation Facility
- Historic Locations
- Industrial Facility
- Phone Company Switch Facility
- Private Business
- Private Campgrounds
- Fire Station
- PC Roads**
- Interstate
- Paved
- Gravel
- USFS Roads**
- System
- Non System
- USFS Motorized Trails
- USFS Recreation Trails
- Utility Line
- Stream
- County Boundary
- Fire Districts
- Municipality
- Land Ownership**
- Indian Lands or Reservations
- Military or Corps of Engineers
- National Forest Lands
- National Grasslands (USFS)
- National Park Service
- Private Lands
- Public Lands (BLM)
- State Lands

S2
See Page 116



index map



See Page 100

S2

43°52'0"N

43°53'0"N

43°52'0"N

43°53'0"N



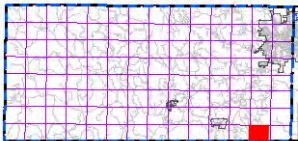
1:24,000
NAD83



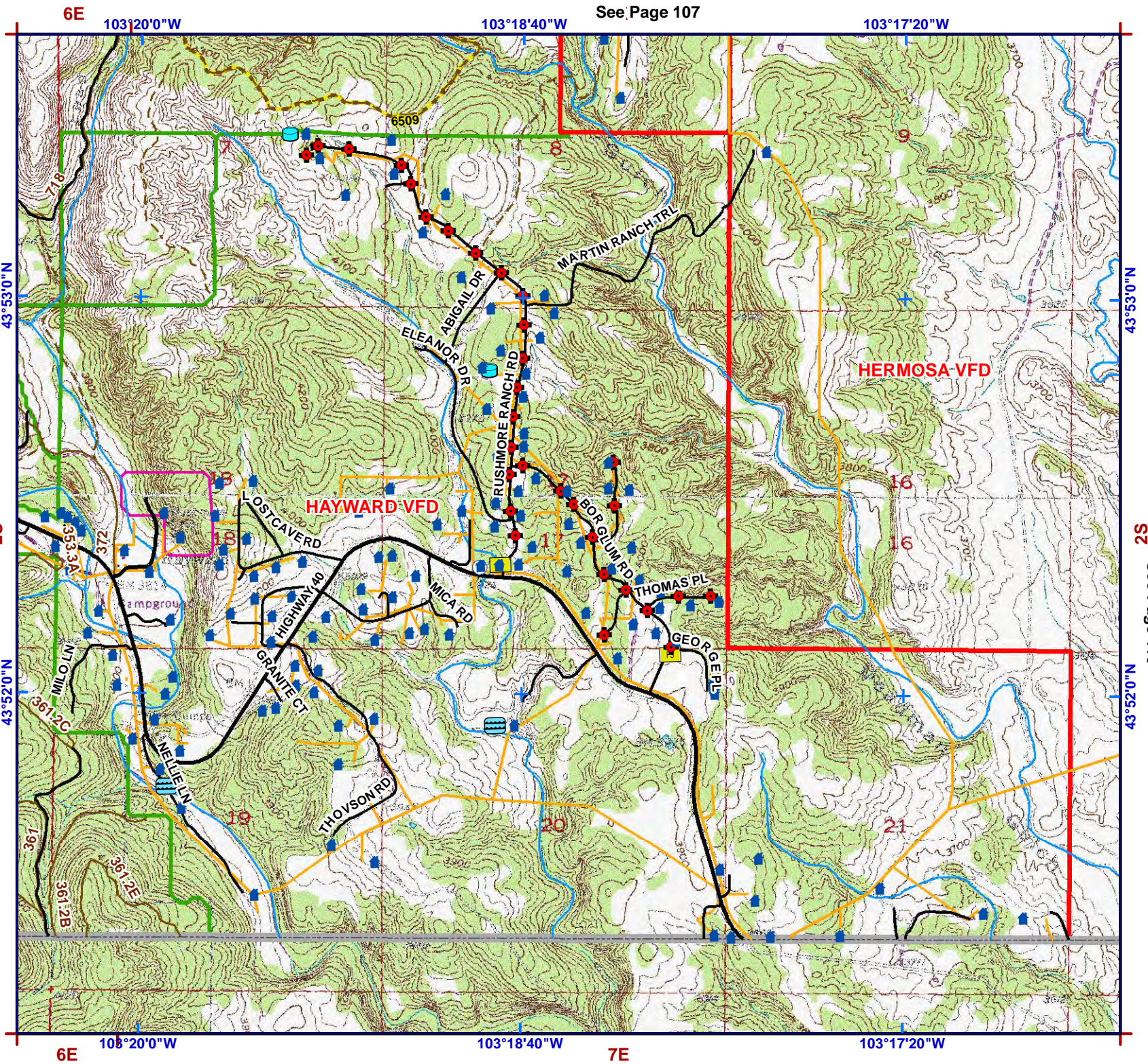
Legend

- Structure
- Water Source**
- Hydrant Type**
- Creek or Open Dam
- Hydrant or Piped Fitting
- Pump House or Well Head
- Reservoir / Tank
- Critical Infrastructure**
- Radar Tower
- Church Facility
- Communication Tower
- Community Club Facility
- Electrical Substation Facility
- Historic Locations
- Industrial Facility
- Phone Company Switch Facility
- Private Business
- Private Campgrounds
- Fire Station
- PC Roads**
- Interstate
- Paved
- Gravel
- USFS Roads**
- System
- Non System
- USFS Motorized Trails
- USFS Recreation Trails
- Utility Line
- Stream
- County Boundary
- Fire Districts
- Municipality
- Land Ownership**
- Indian Lands or Reservations
- Military or Corps of Engineers
- National Forest Lands
- National Grasslands (USFS)
- National Park Service
- Private Lands
- Public Lands (BLM)
- State Lands

0 1,000 2,000 Feet



index map



See Page 107

See Page 100

See Page 116

6E

103°20'0"W

103°18'40"W

7E

103°17'20"W

43°53'0"N

43°52'0"N

43°53'0"N

43°52'0"N

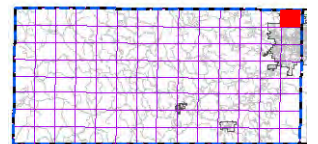
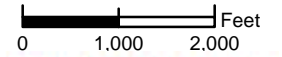


1:24,000
NAD83

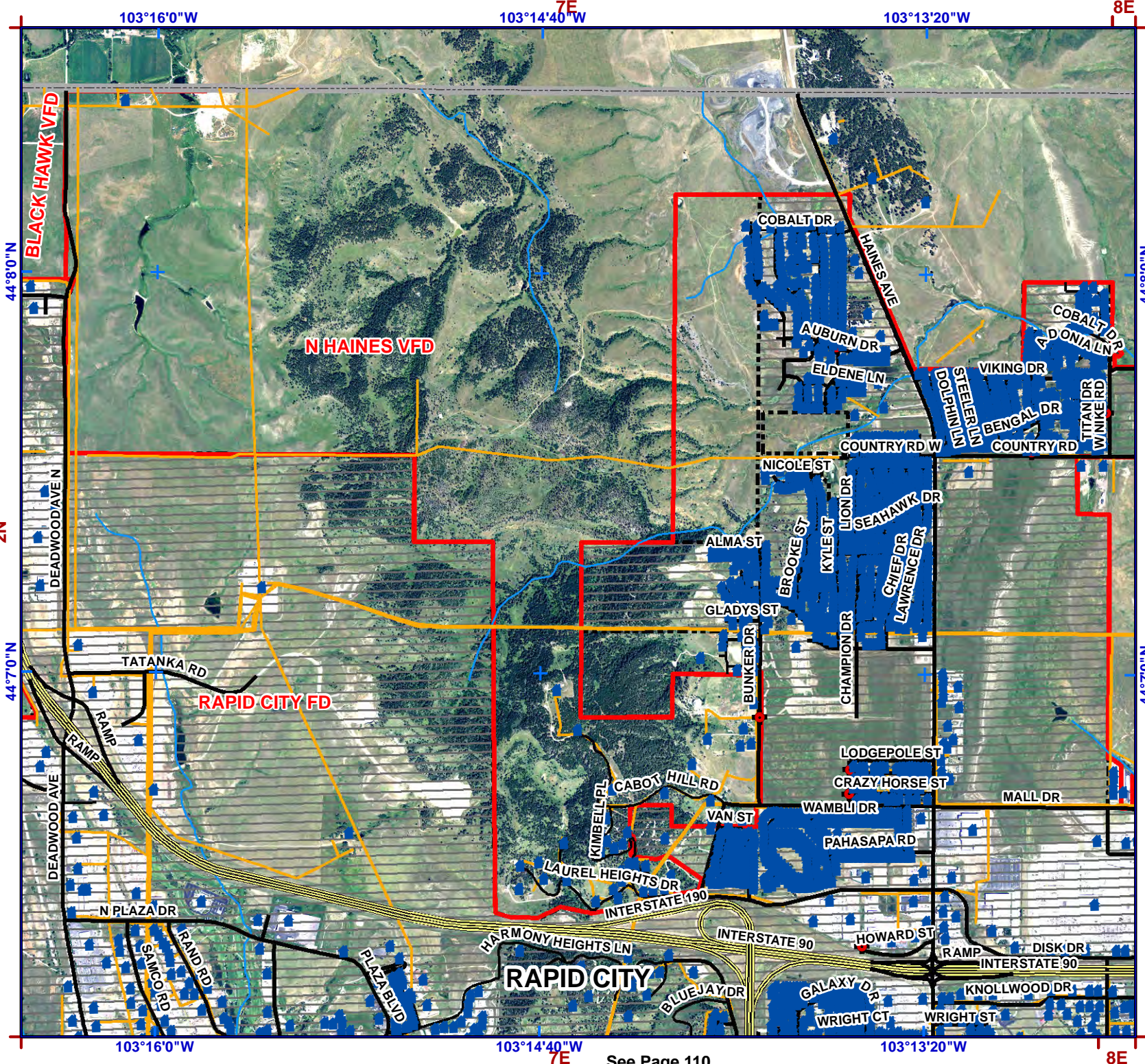


Legend

- Structure
- Water Source**
- Hydrant Type**
 - Creek or Open Dam
 - Hydrant or Piped Fitting
 - PS Pump House or Well Head
 - Reservoir / Tank
- Critical Infrastructure**
 - Radar Tower
 - Church Facility
 - Communication Tower
 - Community Club Facility
 - Electrical Substation Facility
 - HS Historic Locations
 - Industrial Facility
 - Phone Company Switch Facility
 - Private Business
 - Private Campgrounds
 - Fire Station
- PC Roads**
 - Interstate
 - Paved
 - Gravel
- USFS Roads**
 - System
 - Non System
 - USFS Motorized Trails
 - USFS Recreation Trails
 - Utility Line
 - Stream
- County Boundary
- Fire Districts
- Municipality
- Land Ownership**
 - Indian Lands or Reservations
 - Military or Corps of Engineers
 - National Forest Lands
 - National Grasslands (USFS)
 - National Park Service
 - Private Lands
 - Public Lands (BLM)
 - State Lands



index map



See Page 101

See Page 110



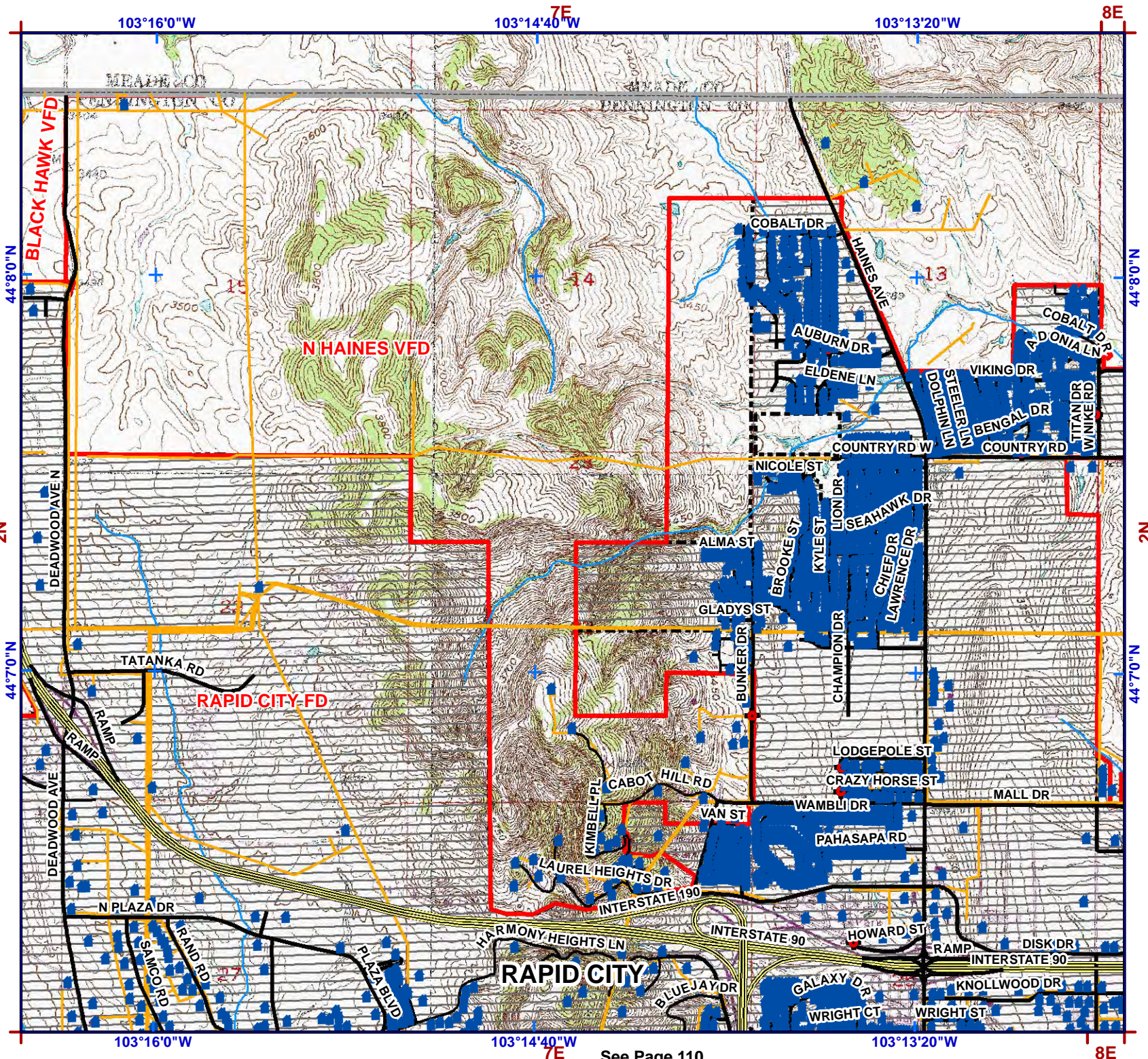
1:24,000
NAD83




Legend

- Structure
- Water Source**
- Hydrant Type**
- Creek or Open Dam
- Hydrant or Piped Fitting
- Pump House or Well Head
- Reservoir / Tank
- Critical Infrastructure**
- Radar Tower
- Church Facility
- Communication Tower
- Community Club Facility
- Electrical Substation Facility
- Historic Locations
- Industrial Facility
- Phone Company Switch Facility
- Private Business
- Private Campgrounds
- Fire Station
- PC Roads**
- Interstate
- Paved
- Gravel
- USFS Roads**
- System
- Non System
- USFS Motorized Trails
- USFS Recreation Trails
- Utility Line
- Stream
- County Boundary
- Fire Districts
- Municipality
- Land Ownership**
- Indian Lands or Reservations
- Military or Corps of Engineers
- National Forest Lands
- National Grasslands (USFS)
- National Park Service
- Private Lands
- Public Lands (BLM)
- State Lands

See Page 101



0 1,000 2,000 Feet



index map

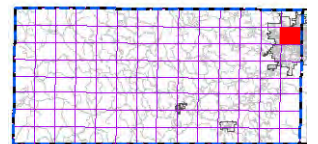
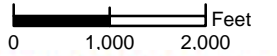


1:24,000
NAD83

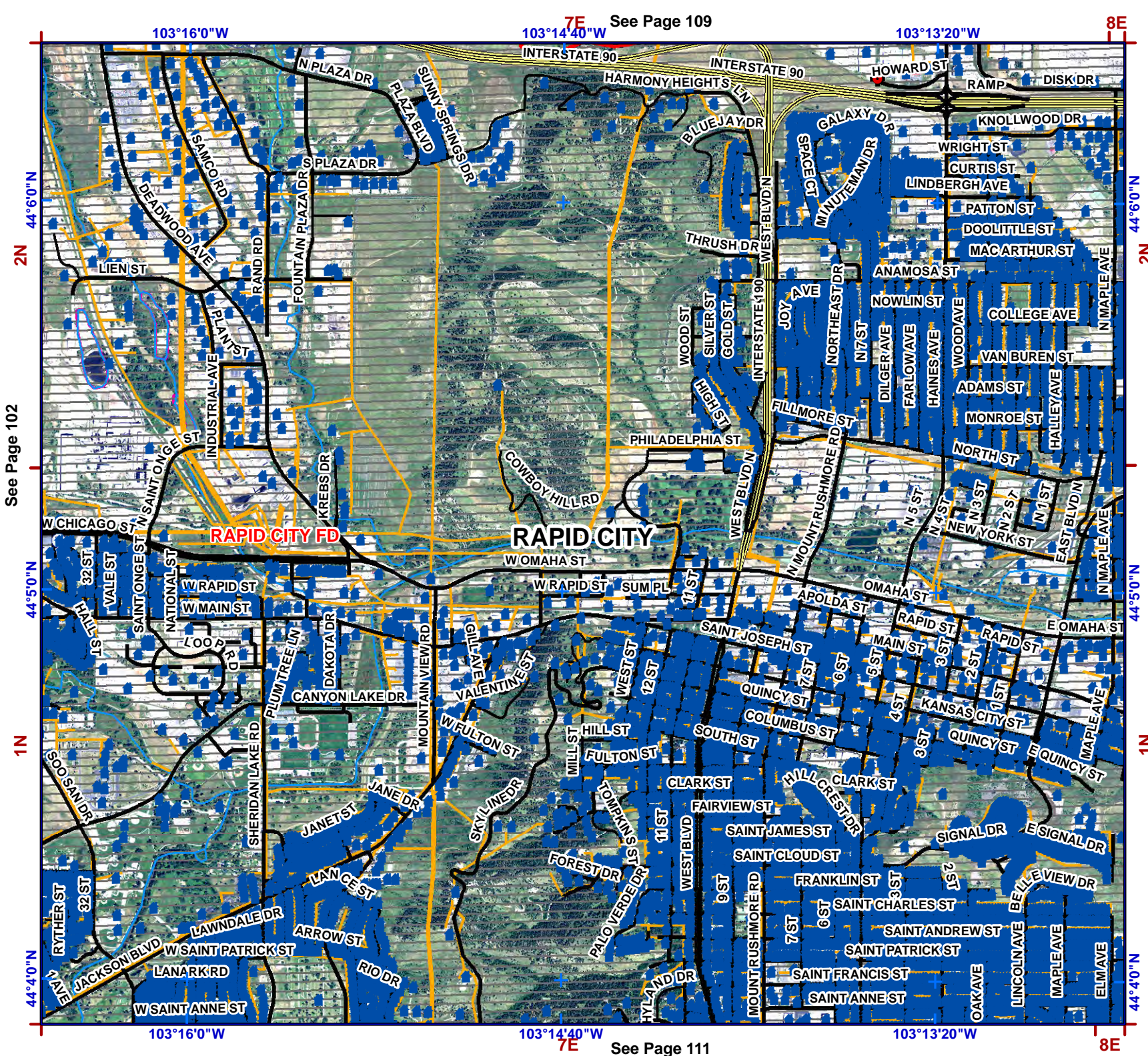


Legend

- Structure
- Water Source**
- Hydrant Type**
- Creek or Open Dam
- Hydrant or Piped Fitting
- Pump House or Well Head
- Reservoir / Tank
- Critical Infrastructure**
- Radar Tower
- Church Facility
- Communication Tower
- Community Club Facility
- Electrical Substation Facility
- Historic Locations
- Industrial Facility
- Phone Company Switch Facility
- Private Business
- Private Campgrounds
- Fire Station
- PC Roads**
- Interstate
- Paved
- Gravel
- USFS Roads**
- System
- Non System
- USFS Motorized Trails
- USFS Recreation Trails
- Utility Line
- Stream
- County Boundary
- Fire Districts
- Municipality
- Land Ownership**
- Indian Lands or Reservations
- Military or Corps of Engineers
- National Forest Lands
- National Grasslands (USFS)
- National Park Service
- Private Lands
- Public Lands (BLM)
- State Lands



index map



See Page 102

2N

1N

2N

1N

44°40'N

44°50'N

44°60'N

44°40'N

44°50'N

44°60'N

103°16'0"W

103°14'40"W

103°13'20"W

103°16'0"W

103°14'40"W

103°13'20"W

7E See Page 109

7E See Page 111

8E

8E



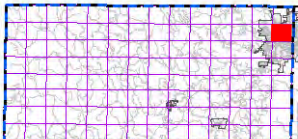
1:24,000
NAD83



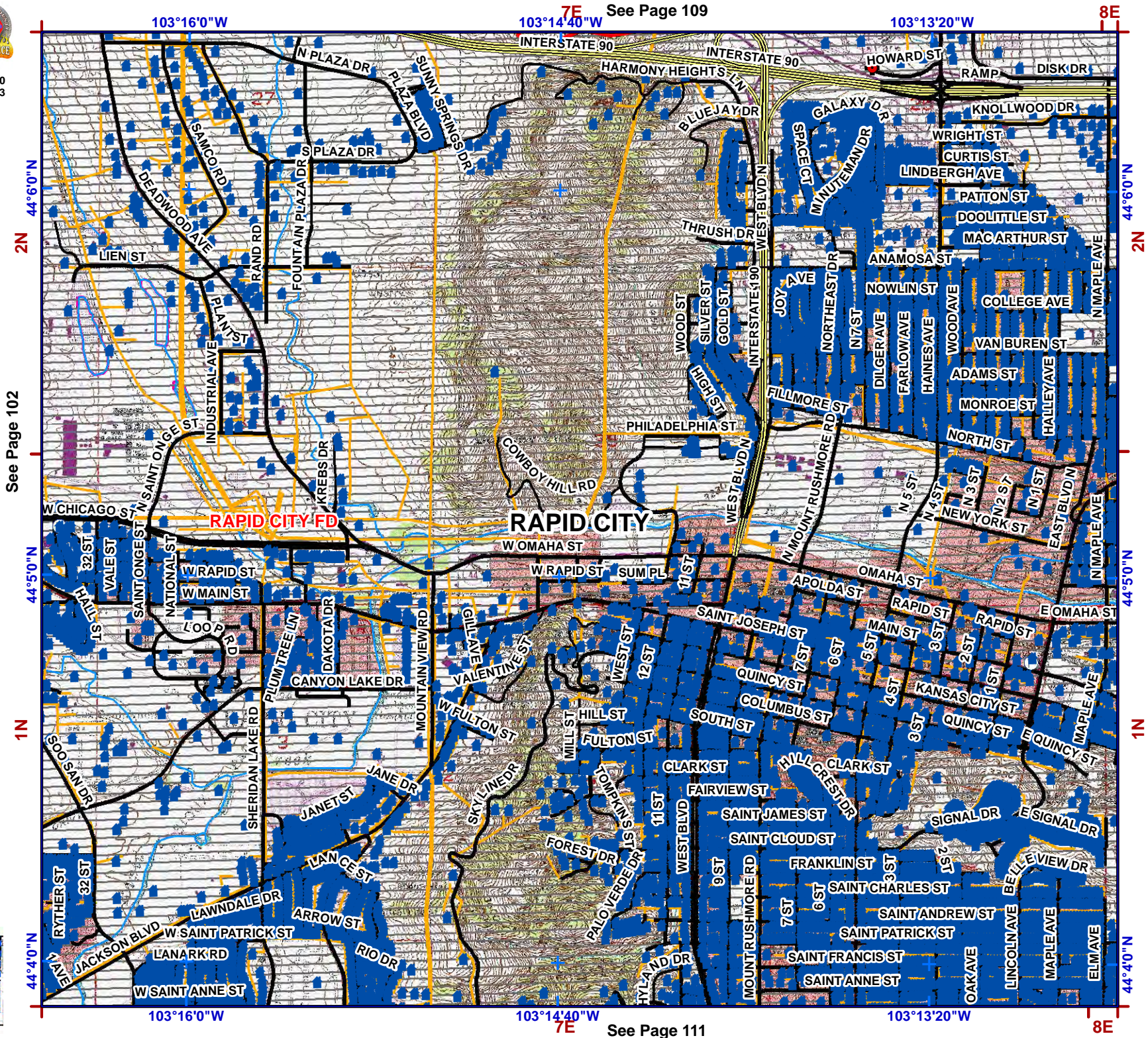
Legend

- Structure
- Water Source
- Hydrant Type
 - Creek or Open Dam
 - Hydrant or Piped Fitting
 - Pump House or Well Head
 - Reservoir / Tank
- Critical Infrastructure
 - Radar Tower
 - Church Facility
 - Communication Tower
 - Community Club Facility
 - Electrical Substation Facility
- Historic Locations (HS)
- Industrial Facility
- Phone Company Switch Facility
- Private Business
- Private Campgrounds
- Fire Station
- PC Roads
 - Interstate
 - Paved
 - Gravel
- USFS Roads
 - System
 - Non System
 - USFS Motorized Trails
 - USFS Recreation Trails
 - Utility Line
 - Stream
 - County Boundary
 - Fire Districts
 - Municipality
- Land Ownership
 - Indian Lands or Reservations
 - Military or Corps of Engineers
 - National Forest Lands
 - National Grasslands (USFS)
 - National Park Service
 - Private Lands
 - Public Lands (BLM)
 - State Lands

0 1,000 2,000 Feet



index map



103°16'0"W

7E See Page 110
103°14'40"W

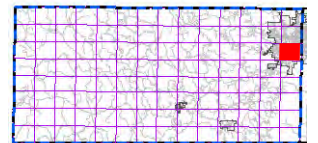
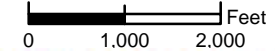
103°13'20"W



1:24,000
NAD83



- Legend**
- Structure
 - Water Source**
 - Hydrant Type**
 - Creek or Open Dam
 - Hydrant or Piped Fitting
 - Pump House or Well Head
 - Reservoir / Tank
 - Critical Infrastructure**
 - Radar Tower
 - Church Facility
 - Communication Tower
 - Community Club Facility
 - Electrical Substation Facility
 - Historic Locations
 - Industrial Facility
 - Phone Company Switch Facility
 - Private Business
 - Private Campgrounds
 - Fire Station
 - PC Roads**
 - Interstate
 - Paved
 - Gravel
 - USFS Roads**
 - System
 - Non System
 - USFS Motorized Trails
 - USFS Recreation Trails
 - Utility Line
 - Stream
 - County Boundary
 - Fire Districts
 - Municipality
 - Land Ownership**
 - Indian Lands or Reservations
 - Military or Corps of Engineers
 - National Forest Lands
 - National Grasslands (USFS)
 - National Park Service
 - Private Lands
 - Public Lands (BLM)
 - State Lands



index map

See Page 103
1N
44°3'0"N

44°4'0"N

44°4'0"N

44°3'0"N

44°2'0"N

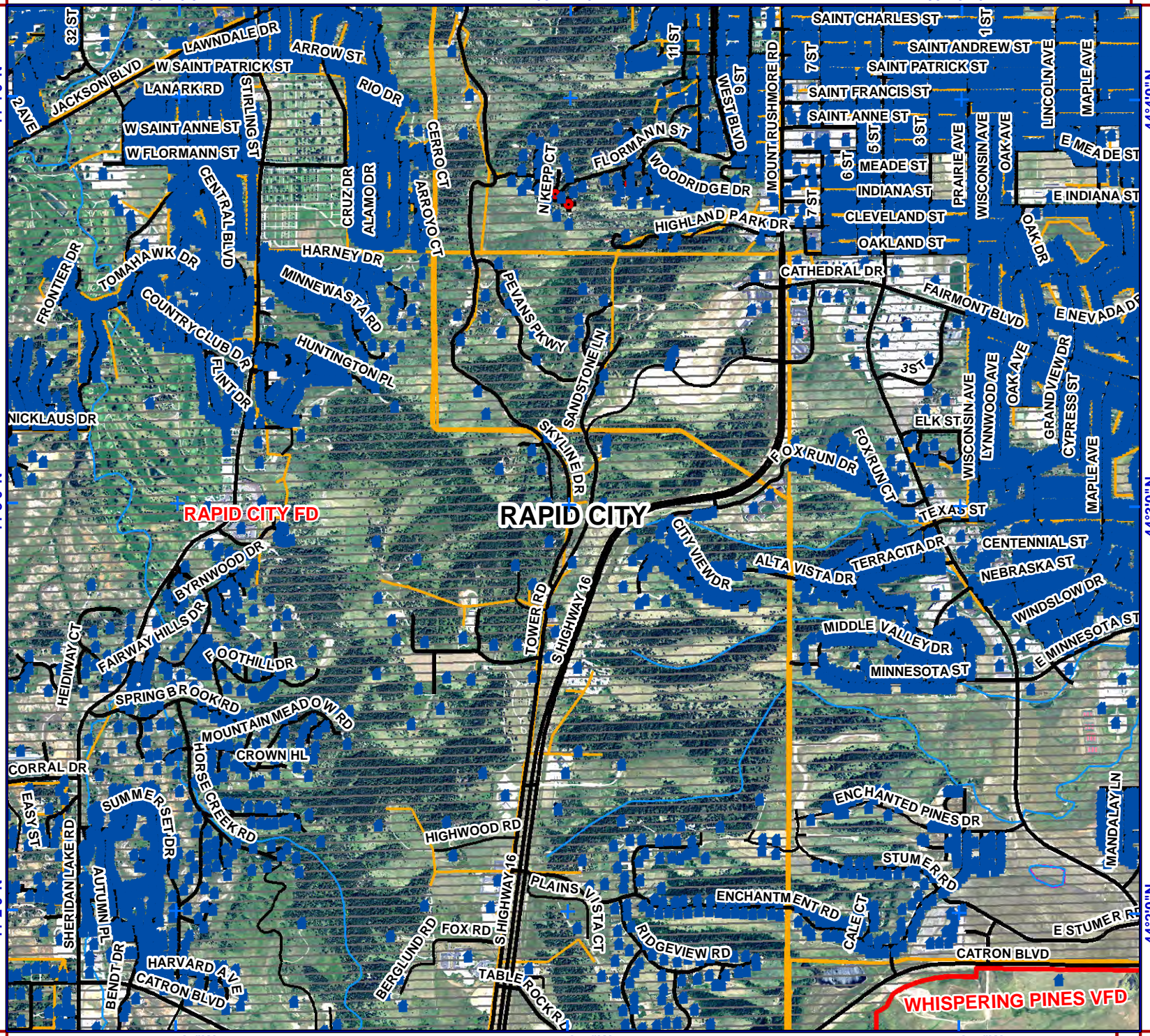
44°2'0"N

103°16'0"W

7E See Page 112
103°14'40"W

103°13'20"W

8E





1:24,000
NAD83

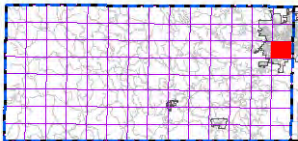


See Page 103

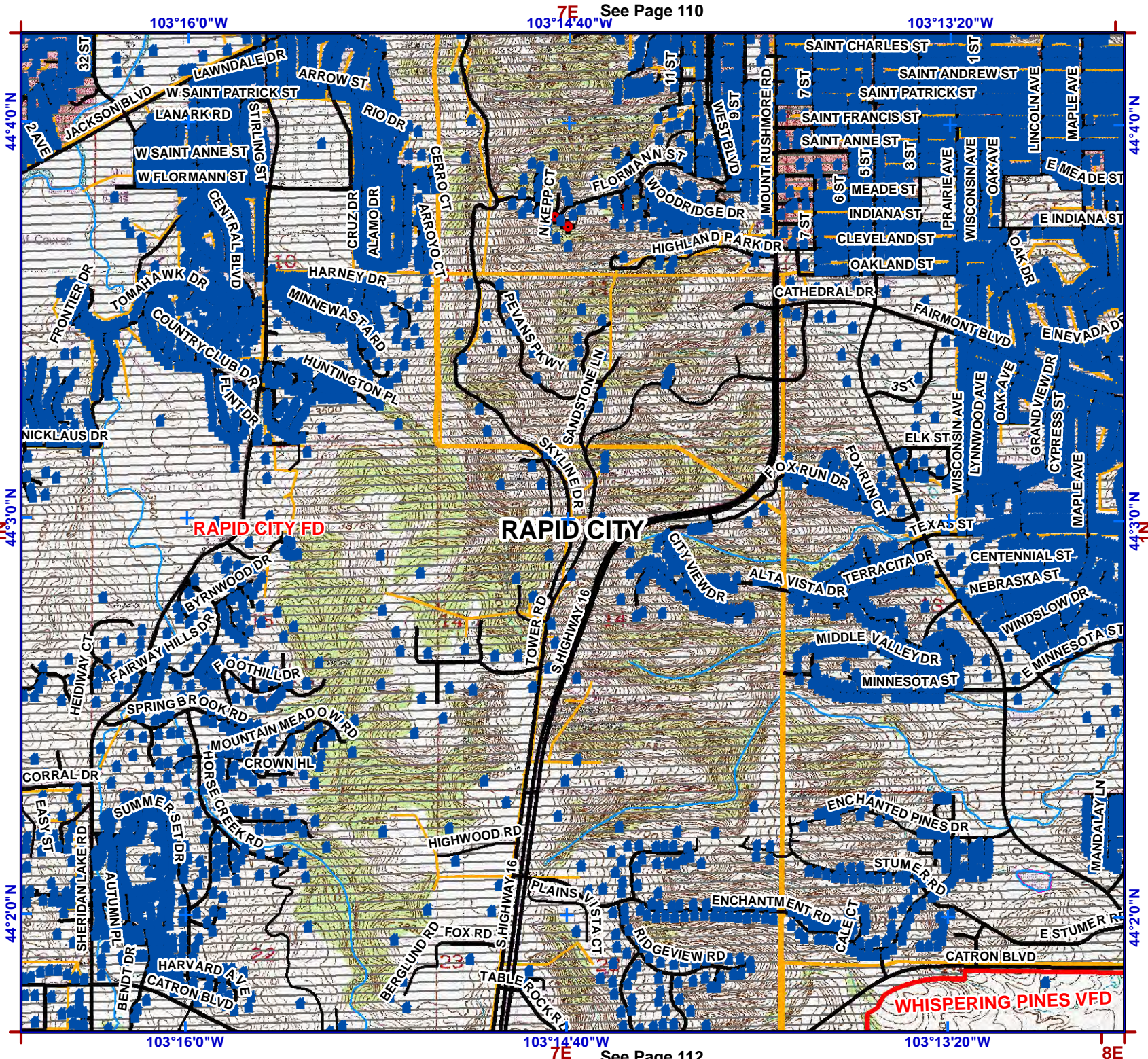
Legend

- Structure
- Water Source
- Hydrant Type
 - Creek or Open Dam
 - Hydrant or Piped Fitting
 - Pump House or Well Head
 - Reservoir / Tank
- Critical Infrastructure
 - Radar Tower
 - Church Facility
 - Communication Tower
 - Community Club Facility
 - Electrical Substation Facility
 - Historic Locations
 - Industrial Facility
 - Phone Company Switch Facility
 - Private Business
 - Private Campgrounds
 - Fire Station
- PC Roads
 - Interstate
 - Paved
 - Gravel
- USFS Roads
 - System
 - Non System
 - USFS Motorized Trails
 - USFS Recreation Trails
 - Utility Line
 - Stream
 - County Boundary
 - Fire Districts
 - Municipality
- Land Ownership
 - Indian Lands or Reservations
 - Military or Corps of Engineers
 - National Forest Lands
 - National Grasslands (USFS)
 - National Park Service
 - Private Lands
 - Public Lands (BLM)
 - State Lands

0 1,000 2,000 Feet



index map



7E See Page 110

7E See Page 112

8E


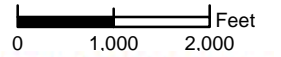


1:24,000
NAD83

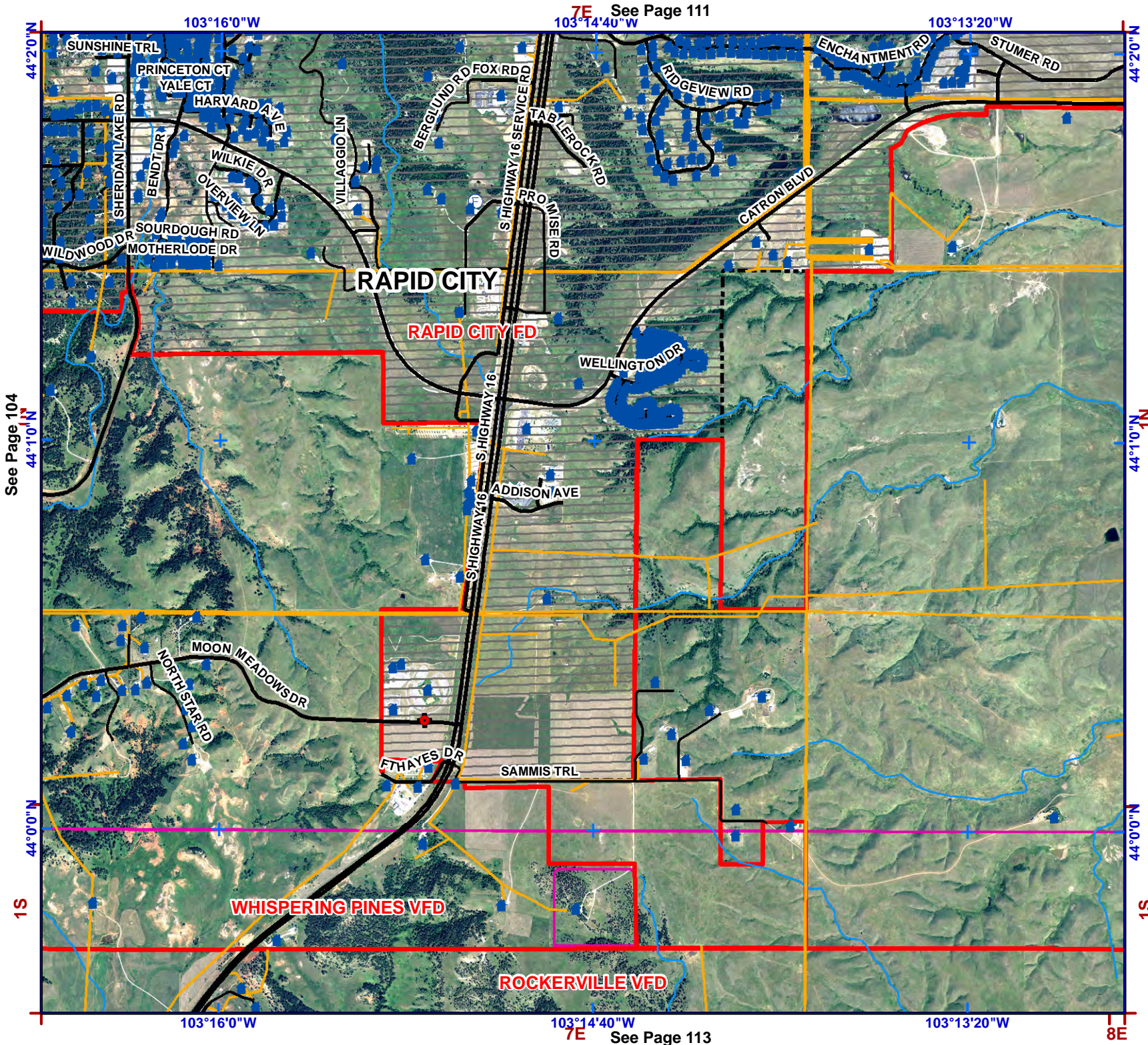


Legend

- Structure
- Water Source
- Hydrant Type
 - Creek or Open Dam
 - Hydrant or Piped Fitting
 - Pump House or Well Head
 - Reservoir / Tank
- Critical Infrastructure
 - Radar Tower
 - Church Facility
 - Communication Tower
 - Community Club Facility
 - Electrical Substation Facility
 - Historic Locations
 - Industrial Facility
 - Phone Company Switch Facility
 - Private Business
 - Private Campgrounds
 - Fire Station
- PC Roads
 - Interstate
 - Paved
 - Gravel
- USFS Roads
 - System
 - Non System
 - USFS Motorized Trails
 - USFS Recreation Trails
 - Utility Line
 - Stream
- County Boundary
- Fire Districts
- Municipality
- Land Ownership
 - Indian Lands or Reservations
 - Military or Corps of Engineers
 - National Forest Lands
 - National Grasslands (USFS)
 - National Park Service
 - Private Lands
 - Public Lands (BLM)
 - State Lands



index map



7E See Page 111

7E See Page 113

See Page 104



1:24,000
NAD83




See Page 104

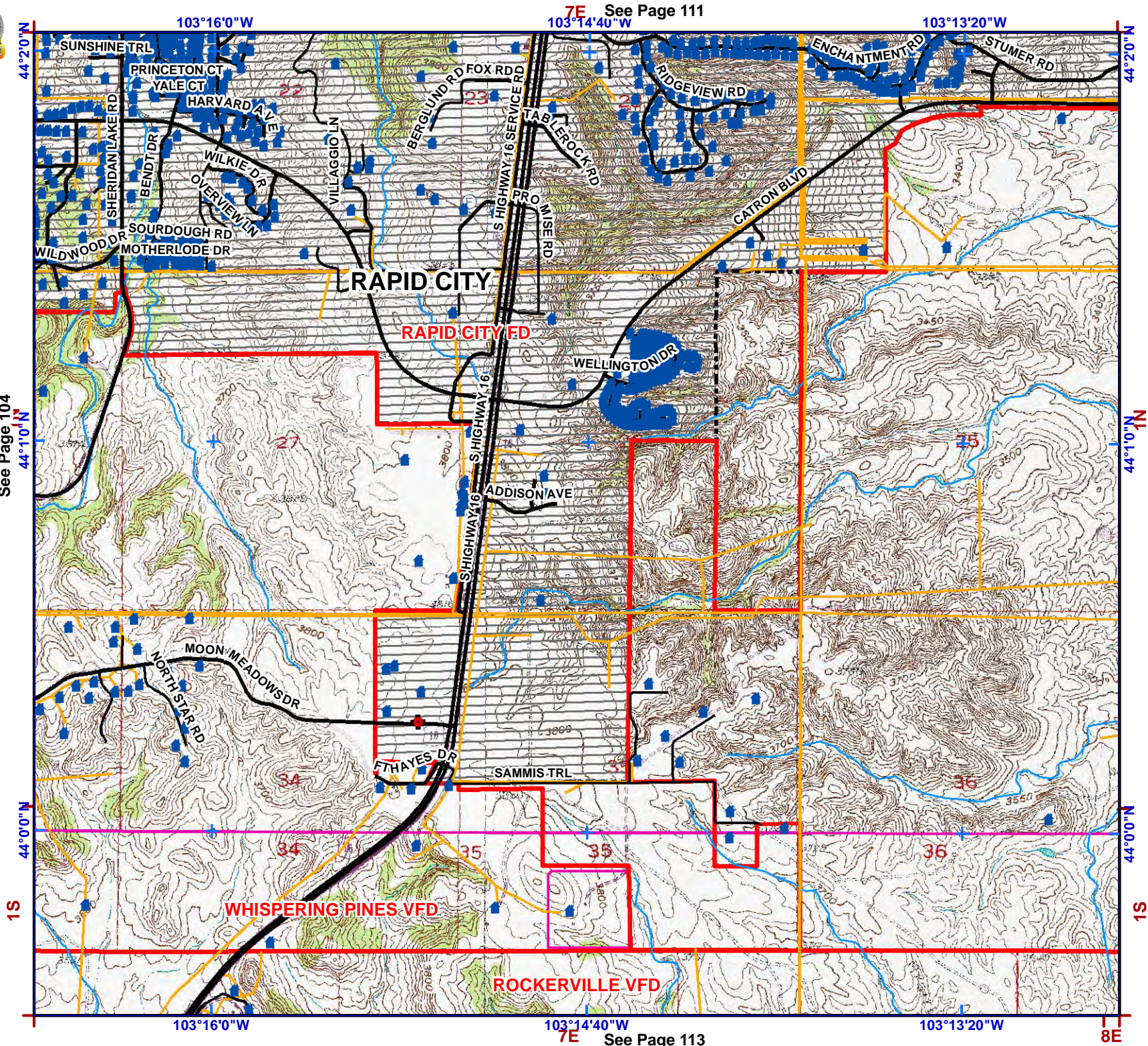
Legend

- Structure
- Water Source**
- Hydrant Type**
- Creek or Open Dam
- Hydrant or Piped Fitting
- Pump House or Well Head
- Reservoir / Tank
- Critical Infrastructure**
- Radar Tower
- Church Facility
- Communication Tower
- Community Club Facility
- Electrical Substation Facility
- Historic Locations
- Industrial Facility
- Phone Company Switch Facility
- Private Business
- Private Campgrounds
- Fire Station
- PC Roads**
- Interstate
- Paved
- Gravel
- USFS Roads**
- System
- Non System
- USFS Motorized Trails
- USFS Recreation Trails
- Utility Line
- Stream
- County Boundary
- Fire Districts
- Municipality
- Land Ownership**
- Indian Lands or Reservations
- Military or Corps of Engineers
- National Forest Lands
- National Grasslands (USFS)
- National Park Service
- Private Lands
- Public Lands (BLM)
- State Lands

0 1,000 2,000 Feet



index map



7E See Page 111

7E See Page 113

1S

1S

8E

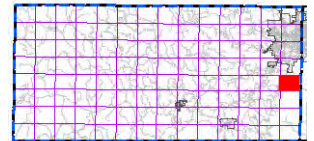
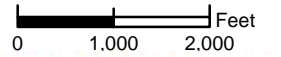


1:24,000
NAD83

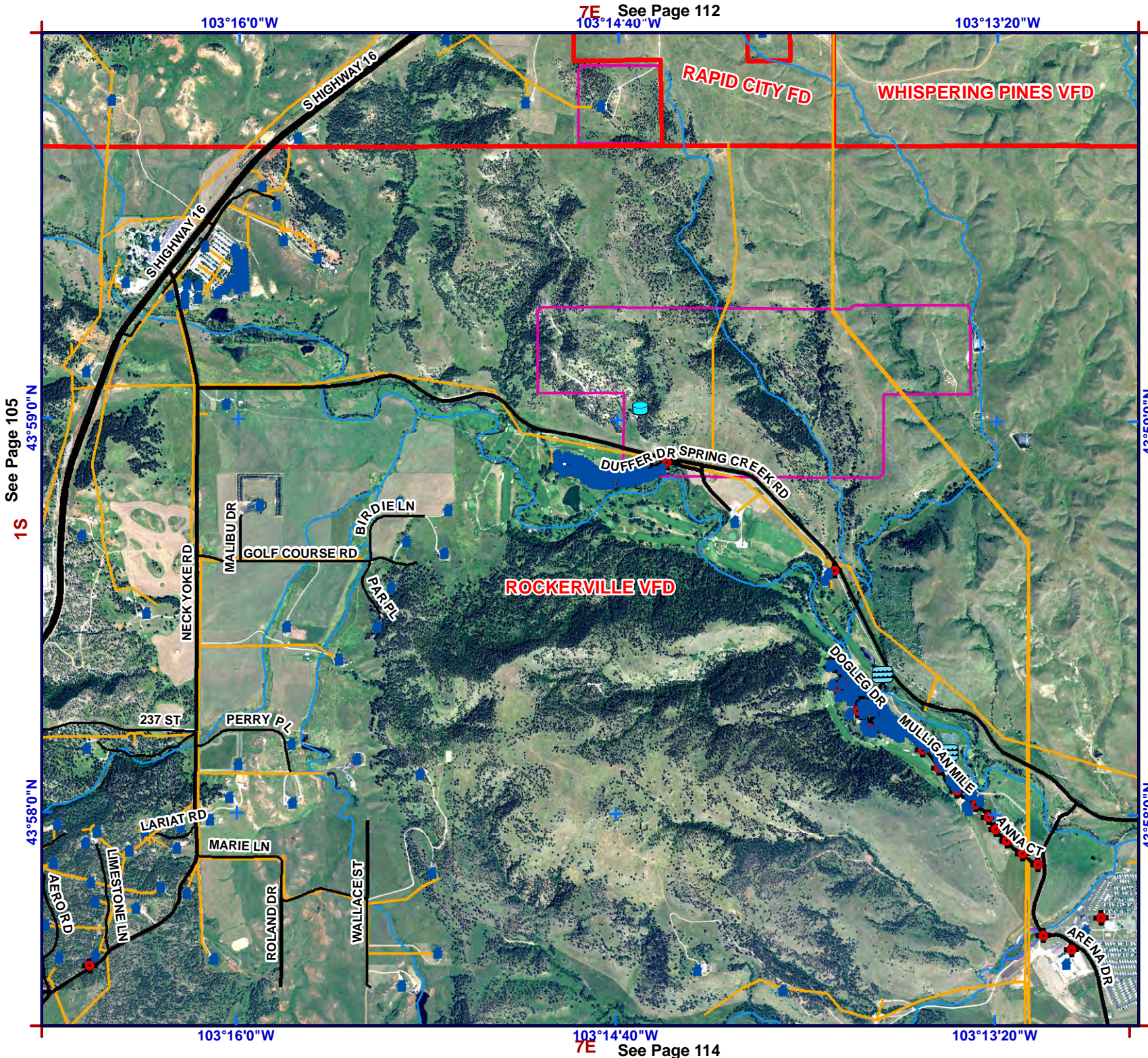


Legend

- Structure
- Water Source**
- Hydrant Type**
- Creek or Open Dam
- Hydrant or Piped Fitting
- Pump House or Well Head
- Reservoir / Tank
- Critical Infrastructure**
- Radar Tower
- Church Facility
- Communication Tower
- Community Club Facility
- Electrical Substation Facility
- Historic Locations
- Industrial Facility
- Phone Company Switch Facility
- Private Business
- Private Campgrounds
- Fire Station
- PC Roads**
- Interstate
- Paved
- Gravel
- USFS Roads**
- System
- Non System
- USFS Motorized Trails
- USFS Recreation Trails
- Utility Line
- Stream
- County Boundary
- Fire Districts
- Municipality
- Land Ownership**
- Indian Lands or Reservations
- Military or Corps of Engineers
- National Forest Lands
- National Grasslands (USFS)
- National Park Service
- Private Lands
- Public Lands (BLM)
- State Lands



index map



See Page 105
43°59'0"N
1S

43°58'0"N

103°16'0"W

7E See Page 112
103°14'40"W

103°13'20"W

103°16'0"W

103°14'40"W
7E See Page 114

103°13'20"W

43°59'0"N
1S

43°58'0"N




1:24,000
NAD83



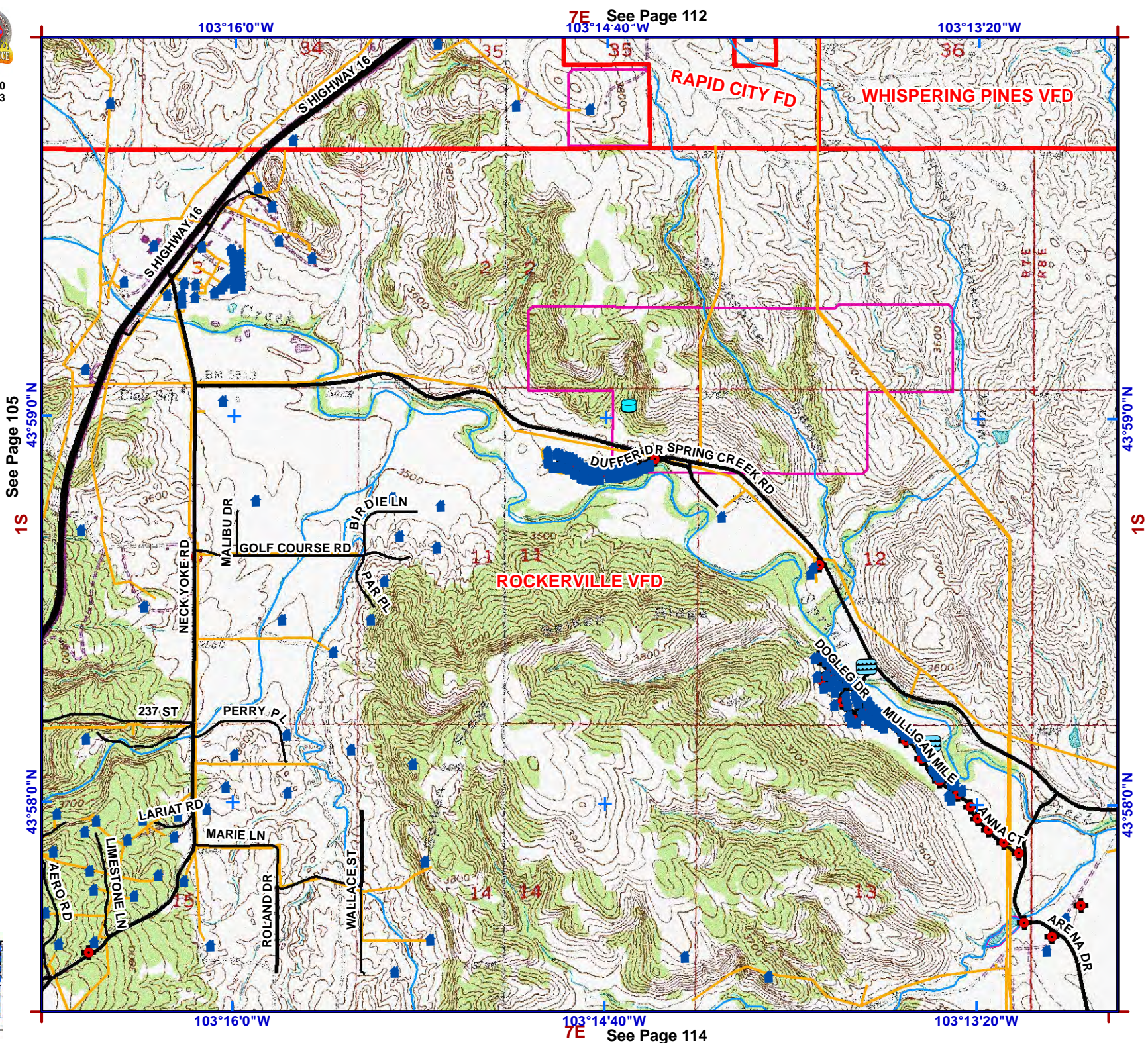
Legend

- Structure
- Water Source**
- Hydrant Type**
- Creek or Open Dam
- Hydrant or Piped Fitting
- Pump House or Well Head
- Reservoir / Tank
- Critical Infrastructure**
- Radar Tower
- Church Facility
- Communication Tower
- Community Club Facility
- Electrical Substation Facility
- Historic Locations
- Industrial Facility
- Phone Company Switch Facility
- Private Business
- Private Campgrounds
- Fire Station
- PC Roads**
- Interstate
- Paved
- Gravel
- USFS Roads**
- System
- Non System
- USFS Motorized Trails
- USFS Recreation Trails
- Utility Line
- Stream
- County Boundary
- Fire Districts
- Municipality
- Land Ownership**
- Indian Lands or Reservations
- Military or Corps of Engineers
- National Forest Lands
- National Grasslands (USFS)
- National Park Service
- Private Lands
- Public Lands (BLM)
- State Lands

0 1,000 2,000 Feet



index map



7E See Page 112
103°14'40"W

103°13'20"W

1S See Page 105
43°59'0"N

43°59'0"N

43°58'0"N

43°58'0"N

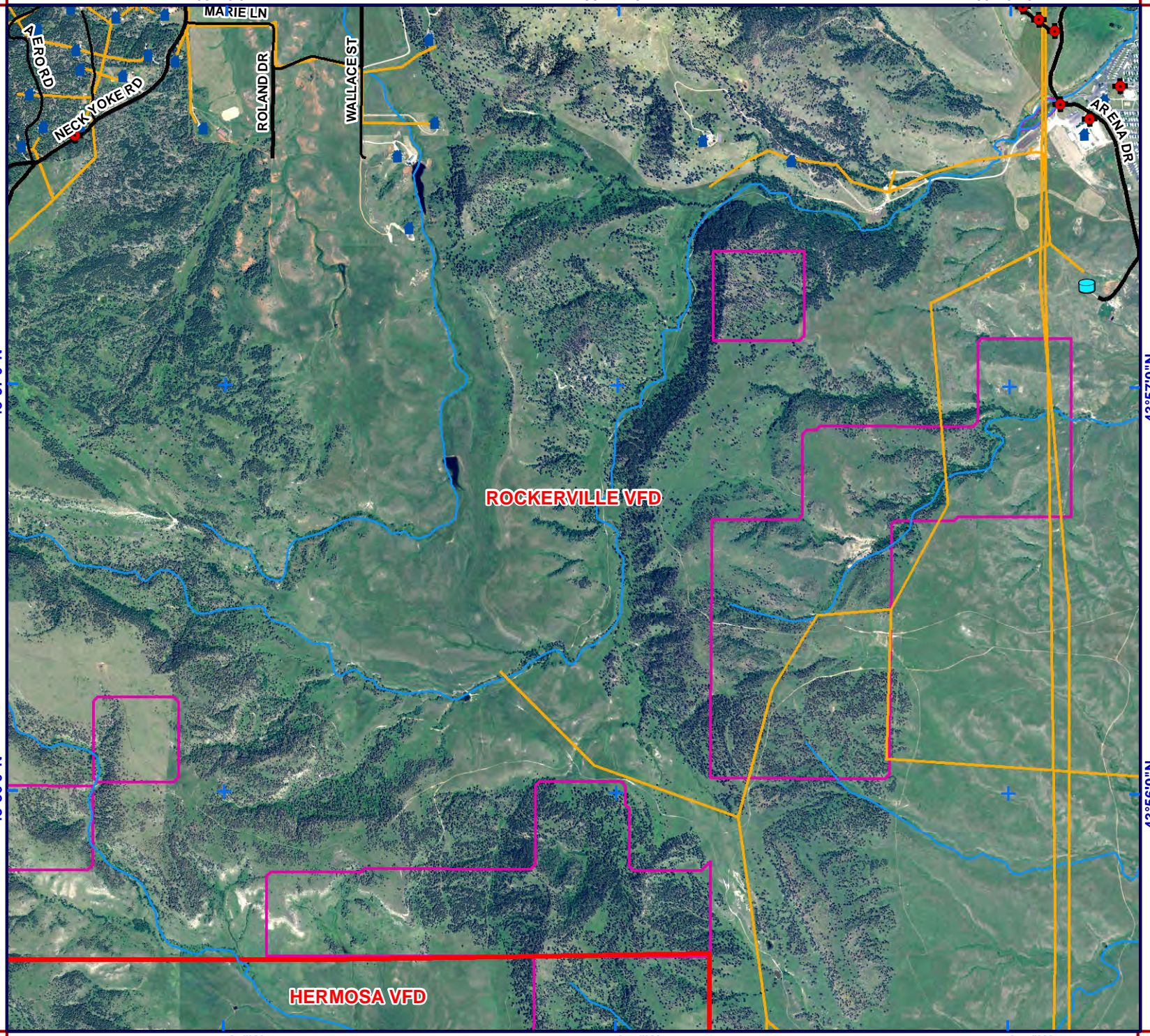
103°16'0"W

103°14'40"W
7E See Page 114

103°13'20"W

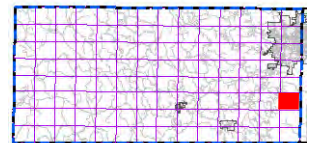
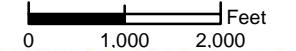


1:24,000
NAD83



Legend

- Structure
- Water Source**
- Hydrant Type**
- Creek or Open Dam
- Hydrant or Piped Fitting
- PS Pump House or Well Head
- Reservoir / Tank
- Critical Infrastructure**
- R Radar Tower
- Church Facility
- Communication Tower
- Community Club Facility
- Electrical Substation Facility
- HS Historic Locations
- Industrial Facility
- Phone Company Switch Facility
- Private Business
- Private Campgrounds
- Fire Station
- PC Roads**
- Interstate
- Paved
- Gravel
- USFS Roads**
- System
- Non System
- USFS Motorized Trails
- USFS Recreation Trails
- Utility Line
- Stream
- County Boundary
- Fire Districts
- Municipality
- Land Ownership**
- Indian Lands or Reservations
- Military or Corps of Engineers
- National Forest Lands
- National Grasslands (USFS)
- National Park Service
- Private Lands
- Public Lands (BLM)
- State Lands



index map




1:24,000
NAD83



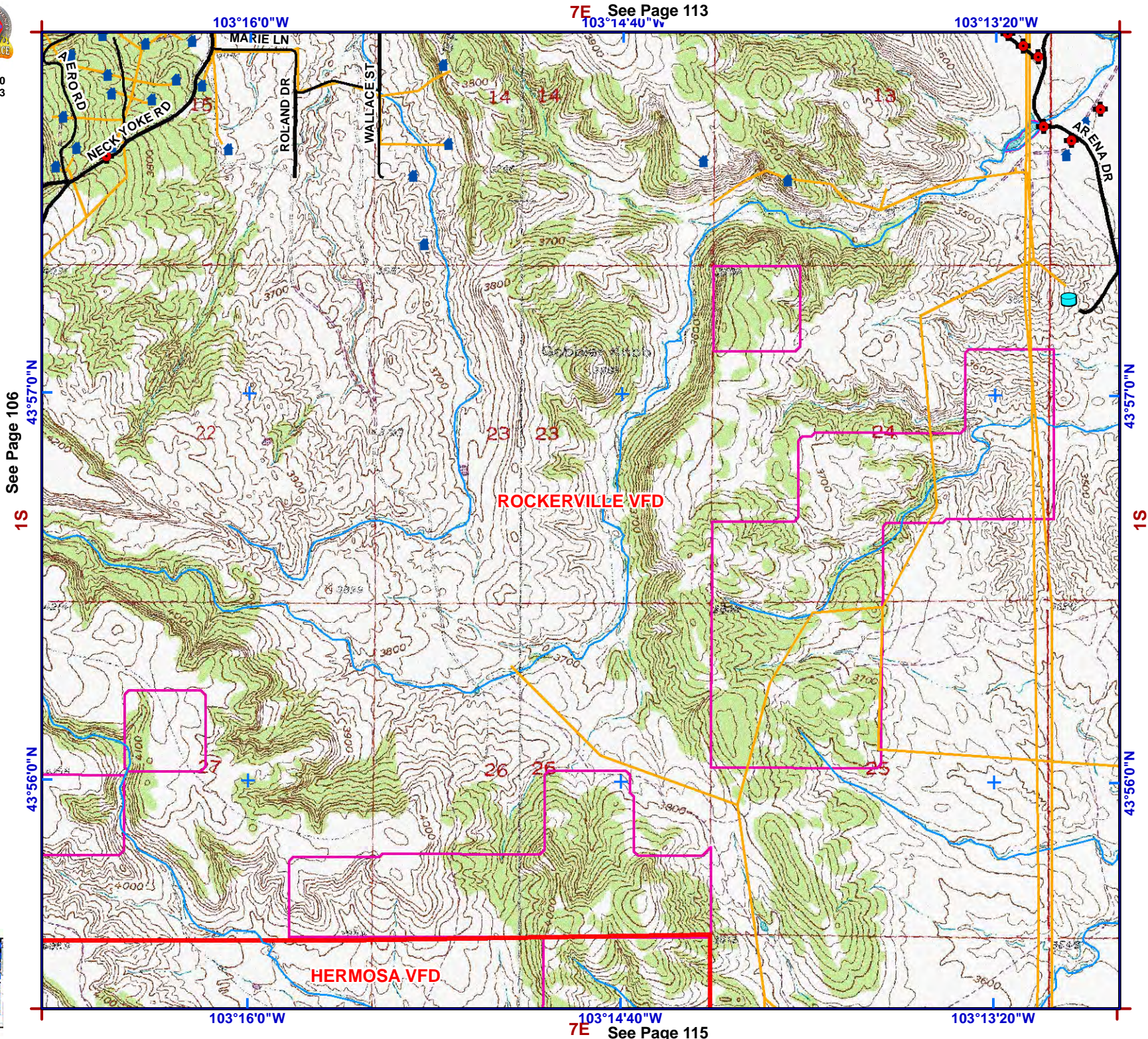
Legend

- Structure
- Water Source**
- Hydrant Type**
- Creek or Open Dam
- Hydrant or Piped Fitting
- Pump House or Well Head
- Reservoir / Tank
- Critical Infrastructure**
- Radar Tower
- Church Facility
- Communication Tower
- Community Club Facility
- Electrical Substation Facility
- Historic Locations
- Industrial Facility
- Phone Company Switch Facility
- Private Business
- Private Campgrounds
- Fire Station
- PC Roads**
- Interstate
- Paved
- Gravel
- USFS Roads**
- System
- Non System
- USFS Motorized Trails
- USFS Recreation Trails
- Utility Line
- Stream
- County Boundary
- Fire Districts
- Municipality
- Land Ownership**
- Indian Lands or Reservations
- Military or Corps of Engineers
- National Forest Lands
- National Grasslands (USFS)
- National Park Service
- Private Lands
- Public Lands (BLM)
- State Lands

0 1,000 2,000 Feet



index map



7E See Page 113
103°14'40"W

103°13'20"W

1S See Page 106
43°57'0"N

43°57'0"N

43°56'0"N

43°56'0"N

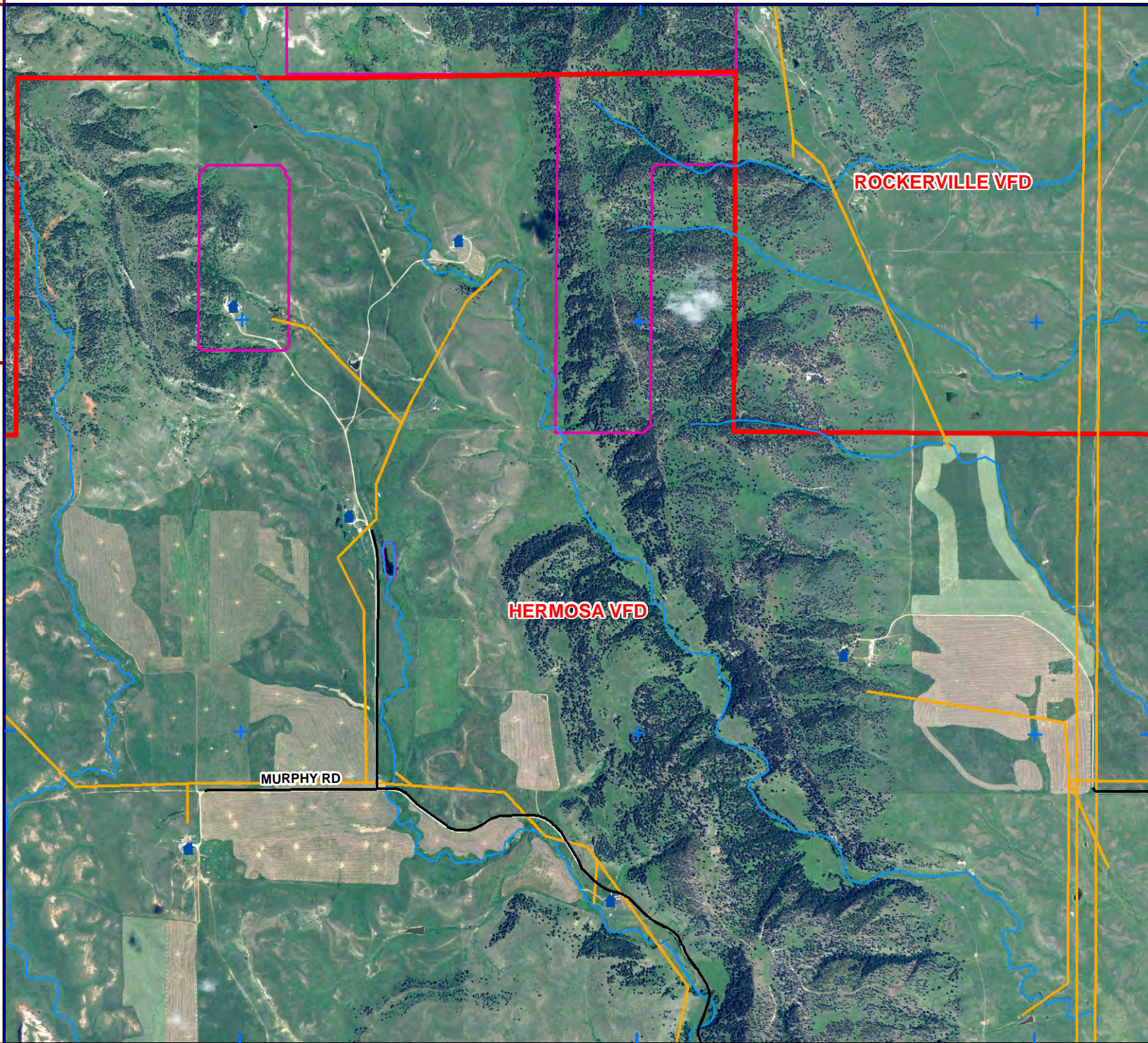
103°16'0"W

103°14'40"W
7E See Page 115

103°13'20"W

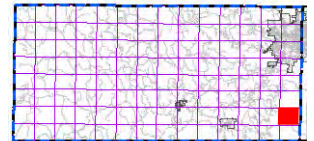
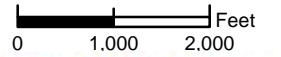


1:24,000
NAD83



Legend

- Structure
- Water Source**
- Hydrant Type**
- Creek or Open Dam
- Hydrant or Piped Fitting
- PS Pump House or Well Head
- Reservoir / Tank
- Critical Infrastructure**
- R Radar Tower
- Church Facility
- Communication Tower
- Community Club Facility
- Electrical Substation Facility
- HS Historic Locations
- Industrial Facility
- Phone Company Switch Facility
- Private Business
- Private Campgrounds
- Fire Station
- PC Roads**
- Interstate
- Paved
- Gravel
- USFS Roads**
- System
- Non System
- USFS Motorized Trails
- USFS Recreation Trails
- Utility Line
- Stream
- County Boundary
- Fire Districts
- Municipality
- Land Ownership**
- Indian Lands or Reservations
- Military or Corps of Engineers
- National Forest Lands
- National Grasslands (USFS)
- National Park Service
- Private Lands
- Public Lands (BLM)
- State Lands



index map



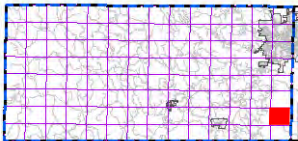
1:24,000
NAD83



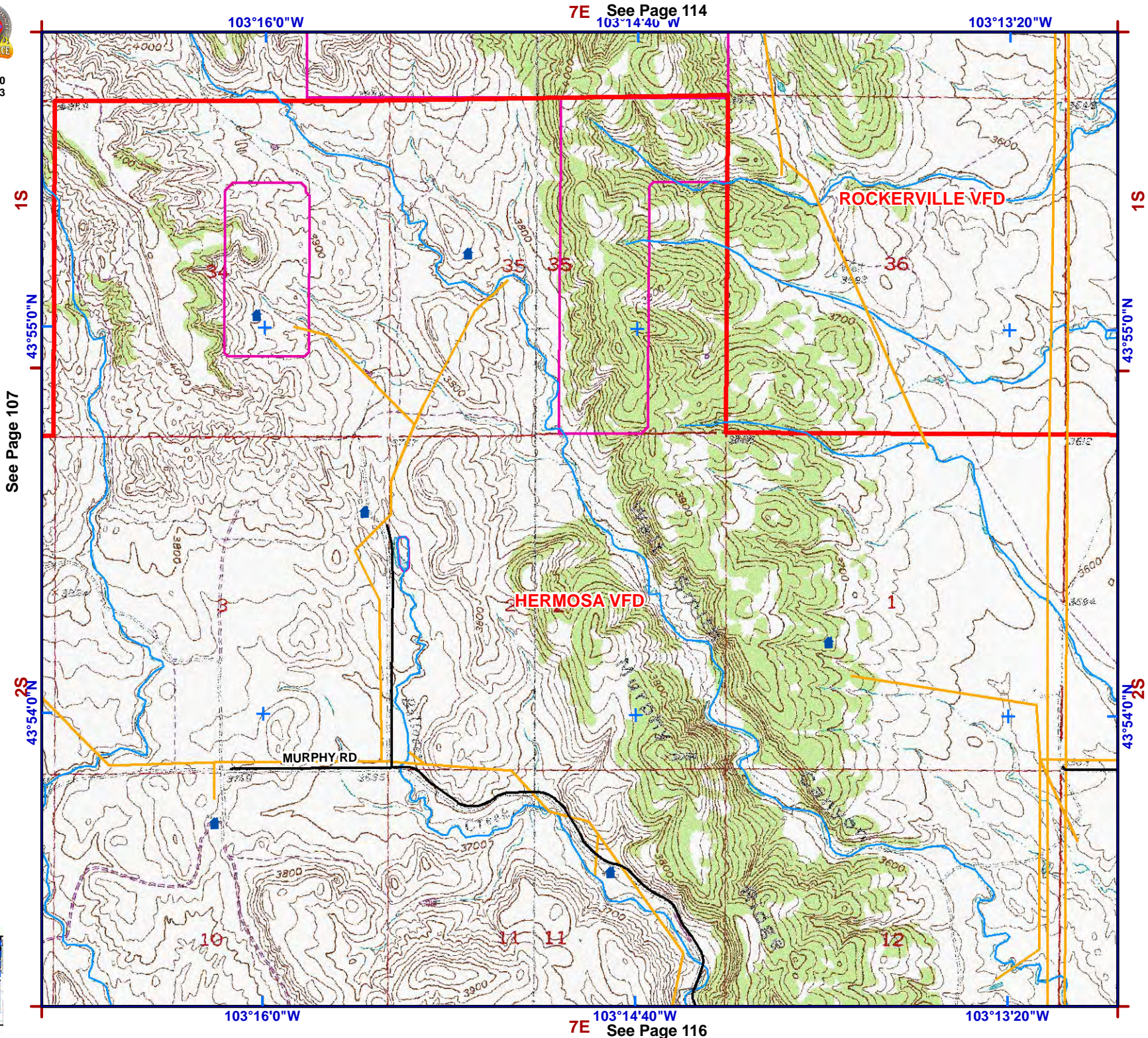
Legend

- Structure
- Water Source**
- Hydrant Type**
- Creek or Open Dam
- Hydrant or Piped Fitting
- Pump House or Well Head
- Reservoir / Tank
- Critical Infrastructure**
- Radar Tower
- Church Facility
- Communication Tower
- Community Club Facility
- Electrical Substation Facility
- Historic Locations
- Industrial Facility
- Phone Company Switch Facility
- Private Business
- Private Campgrounds
- Fire Station
- PC Roads**
- Interstate
- Paved
- Gravel
- USFS Roads**
- System
- Non System
- USFS Motorized Trails
- USFS Recreation Trails
- Utility Line
- Stream
- County Boundary
- Fire Districts
- Municipality
- Land Ownership**
- Indian Lands or Reservations
- Military or Corps of Engineers
- National Forest Lands
- National Grasslands (USFS)
- National Park Service
- Private Lands
- Public Lands (BLM)
- State Lands

0 1,000 2,000 Feet



index map



7E See Page 114
103°14'40\"/>

103°13'20\"/>

1S

See Page 107
43°55'0\"/>

43°54'0\"/>

1S

43°54'0\"/>

103°16'0\"/>

103°14'40\"/>

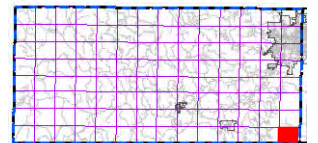
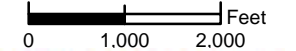
103°13'20\"/>

7E See Page 116

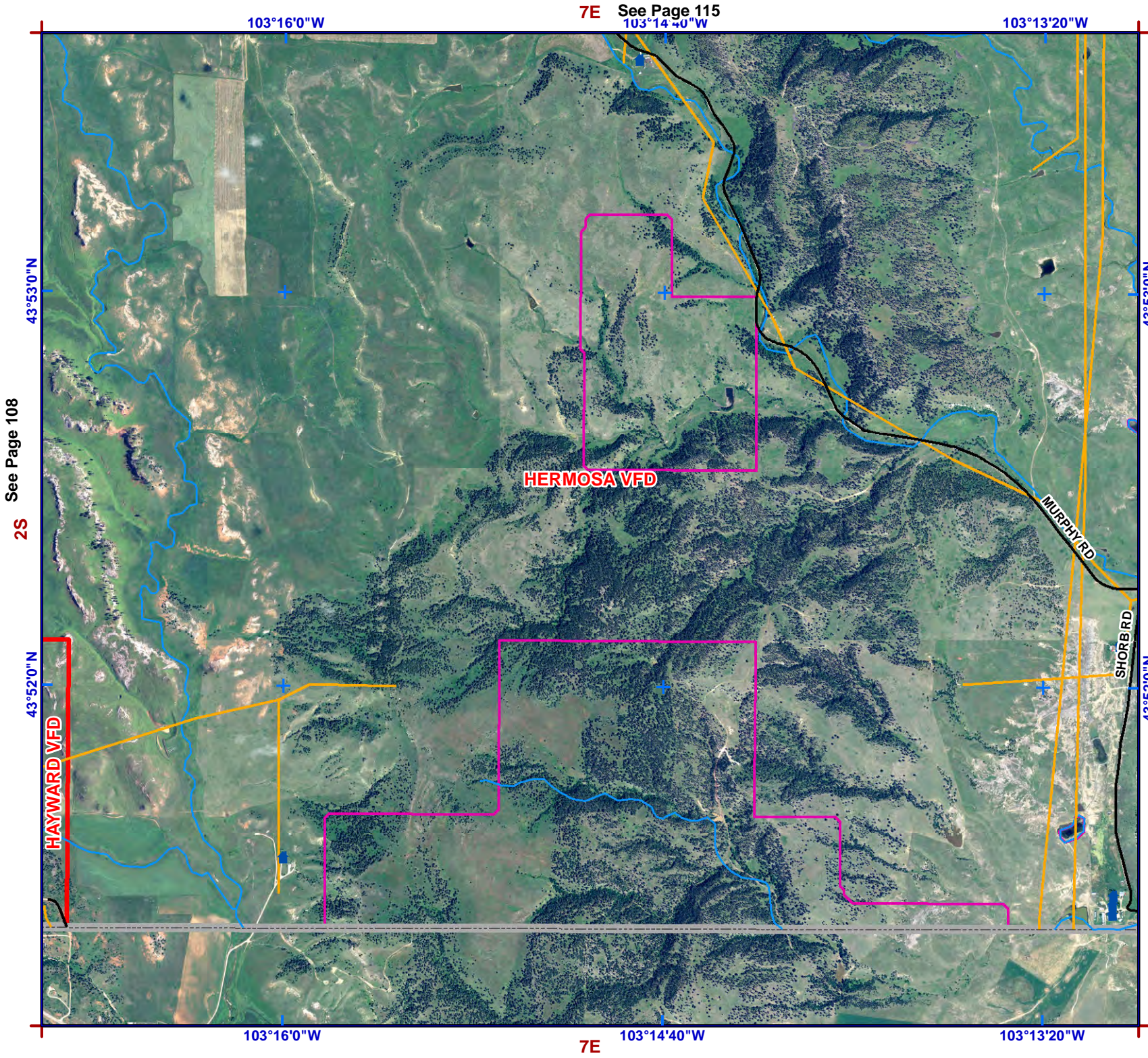


Legend

- Structure
- Water Source**
- Hydrant Type**
- Creek or Open Dam
- Hydrant or Piped Fitting
- Pump House or Well Head
- Reservoir / Tank
- Critical Infrastructure**
- Radar Tower
- Church Facility
- Communication Tower
- Community Club Facility
- Electrical Substation Facility
- Historic Locations
- Industrial Facility
- Phone Company Switch Facility
- Private Business
- Private Campgrounds
- Fire Station
- PC Roads**
- Interstate
- Paved
- Gravel
- USFS Roads**
- System
- Non System
- USFS Motorized Trails
- USFS Recreation Trails
- Utility Line
- Stream
- County Boundary
- Fire Districts
- Municipality
- Land Ownership**
- Indian Lands or Reservations
- Military or Corps of Engineers
- National Forest Lands
- National Grasslands (USFS)
- National Park Service
- Private Lands
- Public Lands (BLM)
- State Lands



index map



See Page 108

2S

43°52'0\"/>

103°16'0\"/>

7E See Page 115
103°14'40\"/>

7E 103°14'40\"/>

103°13'20\"/>

103°13'20\"/>

43°53'0\"/>

43°52'0\"/>

2S




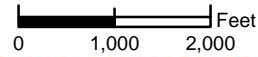
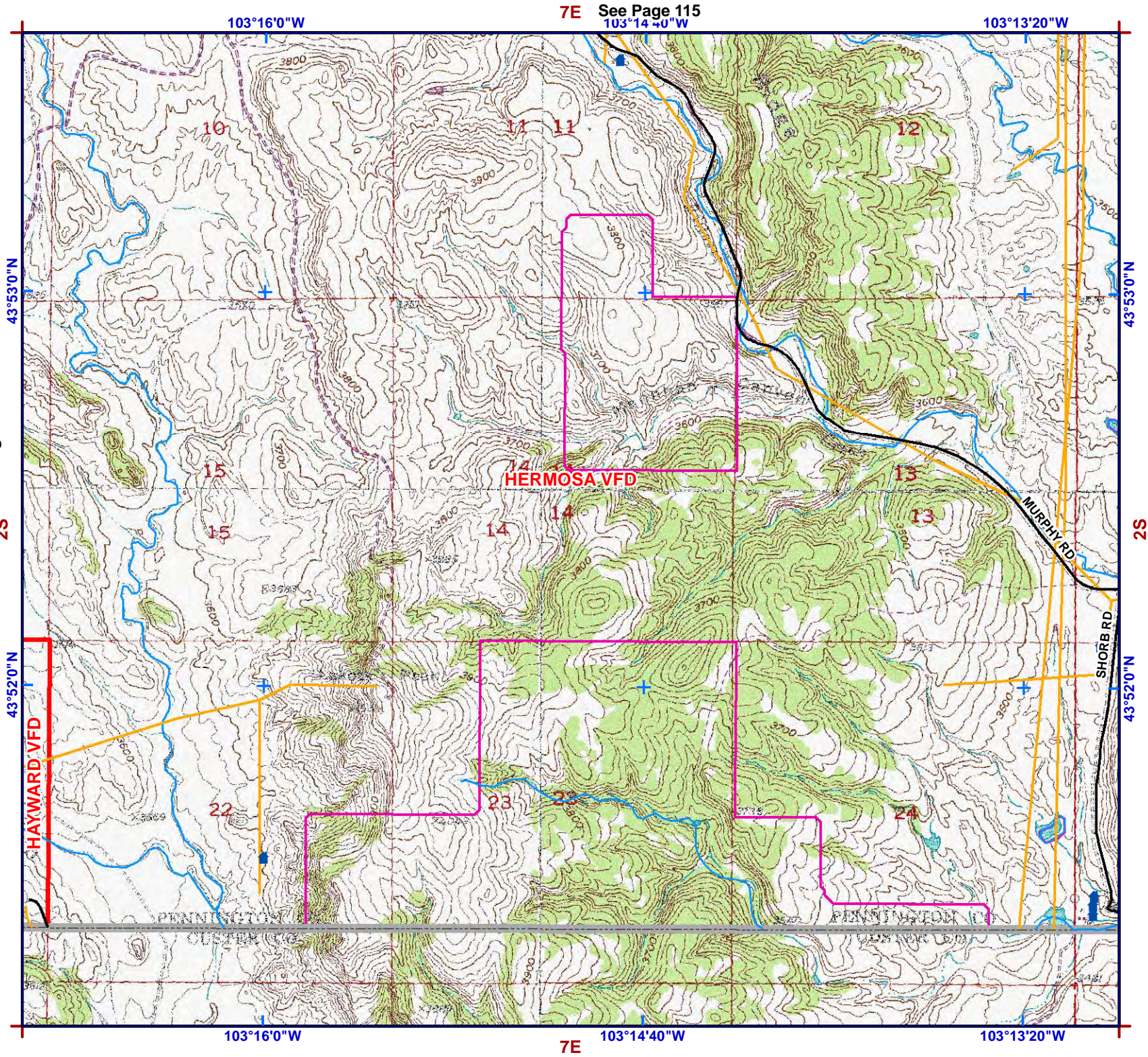
1:24,000
NAD83



Legend

- Structure
- Water Source**
- Hydrant Type**
- Creek or Open Dam
- Hydrant or Piped Fitting
- Pump House or Well Head
- Reservoir / Tank
- Critical Infrastructure**
- Radar Tower
- Church Facility
- Communication Tower
- Community Club Facility
- Electrical Substation Facility
- Historic Locations
- Industrial Facility
- Phone Company Switch Facility
- Private Business
- Private Campgrounds
- Fire Station
- PC Roads**
- Interstate
- Paved
- Gravel
- USFS Roads**
- System
- Non System
- USFS Motorized Trails
- USFS Recreation Trails
- Utility Line
- Stream
- County Boundary
- Fire Districts
- Municipality
- Land Ownership**
- Indian Lands or Reservations
- Military or Corps of Engineers
- National Forest Lands
- National Grasslands (USFS)
- National Park Service
- Private Lands
- Public Lands (BLM)
- State Lands

See Page 108



index map