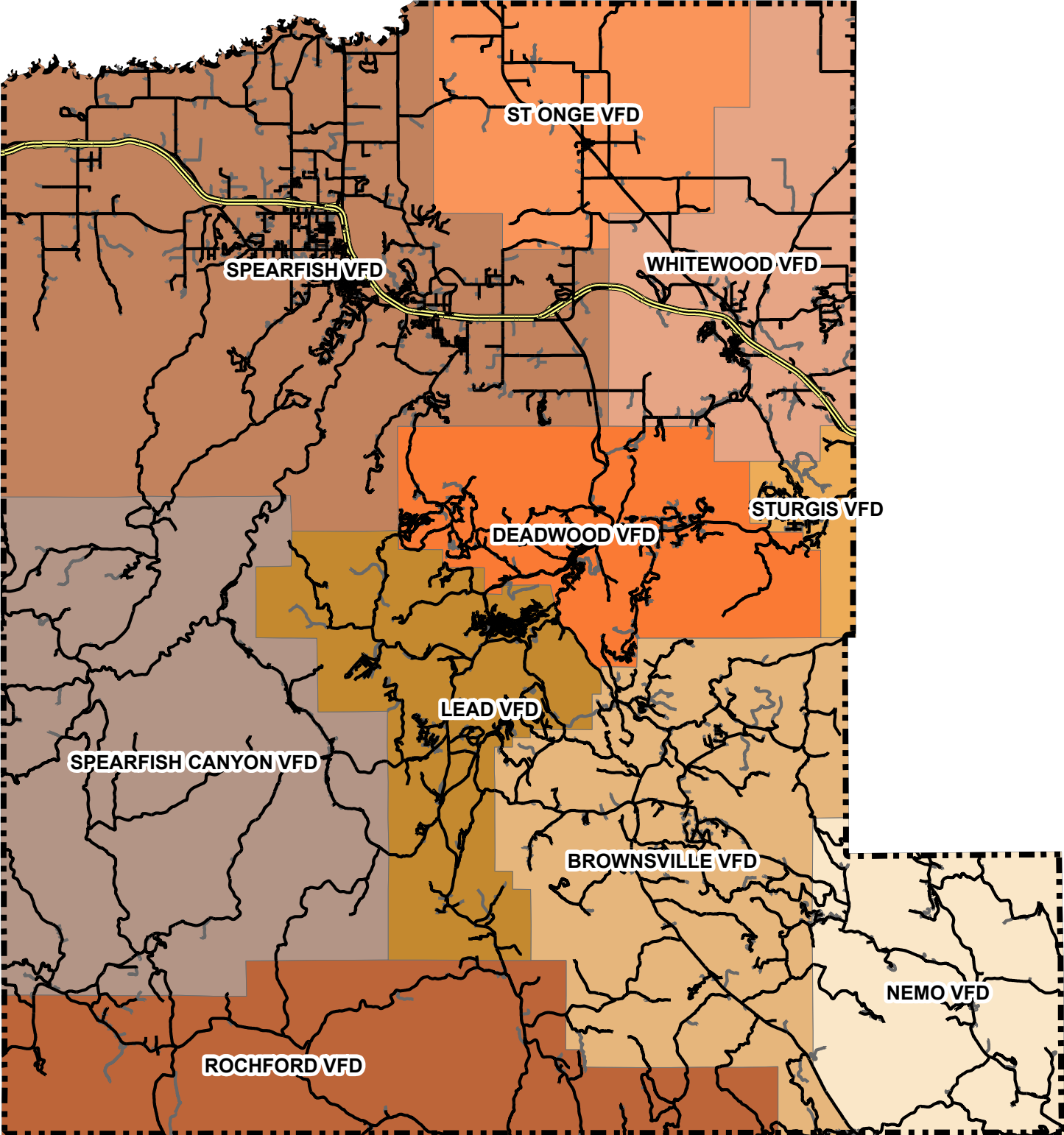


Lawrence County Preattack Map Book Section I Roads



September 10, 2013

This Page Intentionally Left Blank

Lawrence County Preattack Map Book

Section I

ROADS

Table of Contents	1
Township Range	2
Quadrangle Layout	3
Overview Map	4
Road Map Series	5 - 142
County Road Index	143 - 165
USFS System Road Index	166 - 181
USFS Motorized Trail Index	182 - 183
Notes Page	184

This preattack map book was developed based on GIS data for Lawrence County. Current data will ensure the preattack plan map book contains the most current information available.

Data was utilized from several sources including but not limited to: Lawrence County Community Wildfire Protection Plan, Lawrence County GIS, USFS and the BLM. Other GIS data was developed using GIS as needed to support the needs of this document. Some data may be subjective and users are encouraged to provide comments so future editions of the preattack map book are more comprehensive and provide greater accuracy.

The data used in this map book is the most current and complete available at the time of publication. It should not be considered all-inclusive. This book is dynamic and may be edited, updated, or modified without notice. Special thanks to everyone who contributed to this map book.

The roads and trails displayed in this map series are compiled from USFS, BLM, local government, private and other sources. The condition and drivability of these roads is not guaranteed and they are only displayed for reference purposes.


This map book is only intended for use by first responders. It is not to be utilized for travel management or navigation by private or commercial entities. For information about travel management contact the agency administration for the area of interest.



Township Range Map

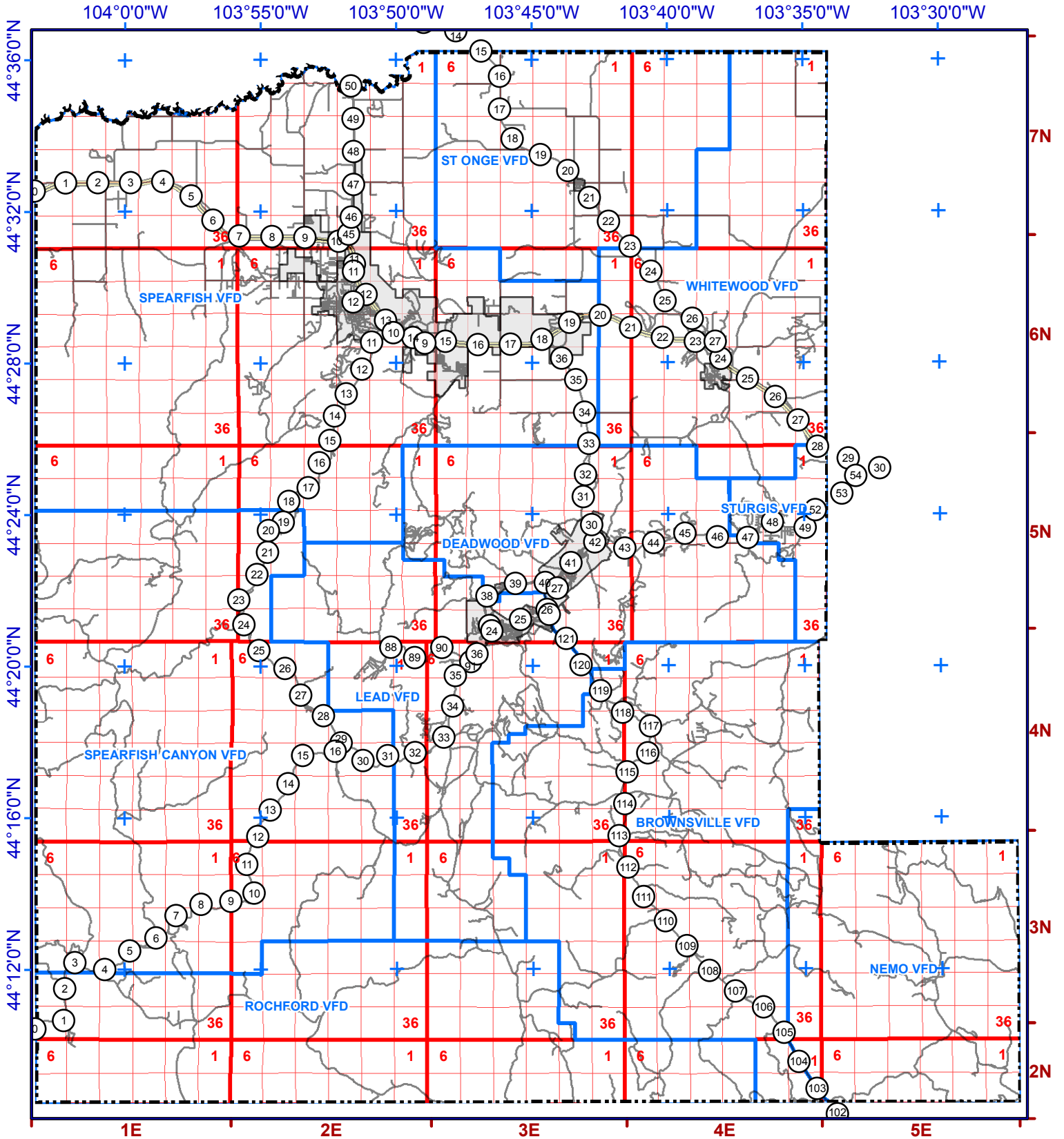


1:255,000
NAD83









Legend

- Mile Marker
- Primary Roads
- Interstate
- Lawrence County
- Fire District
- Municipality
- Township

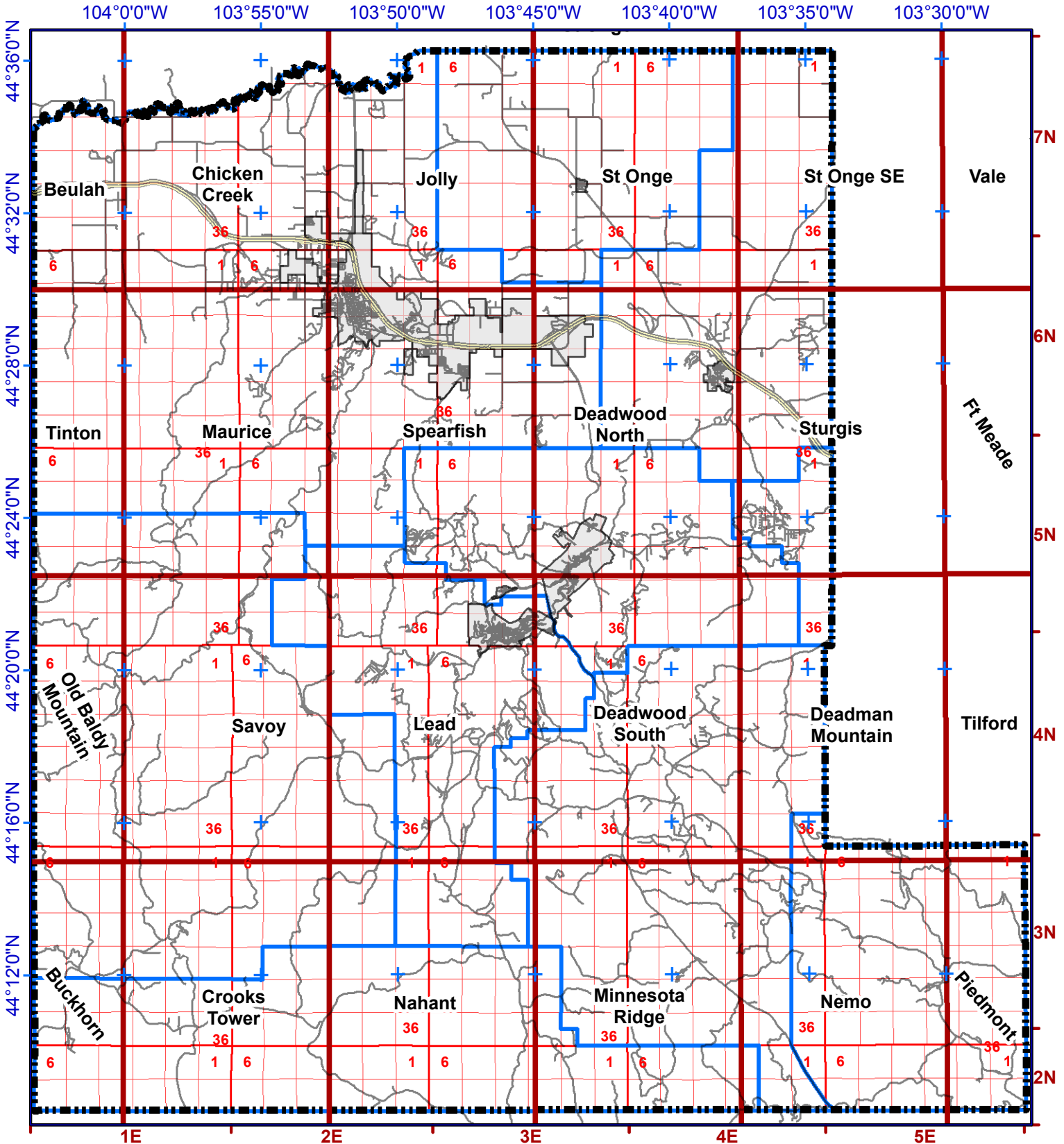



Quadrangle Map

Legend

-  Primary Roads
-  Interstate
-  Lawrence County
-  Fire District
-  Municipality
-  Quadrangle


1:255,000
NAD83



Overview Map of Lawrence County Roads

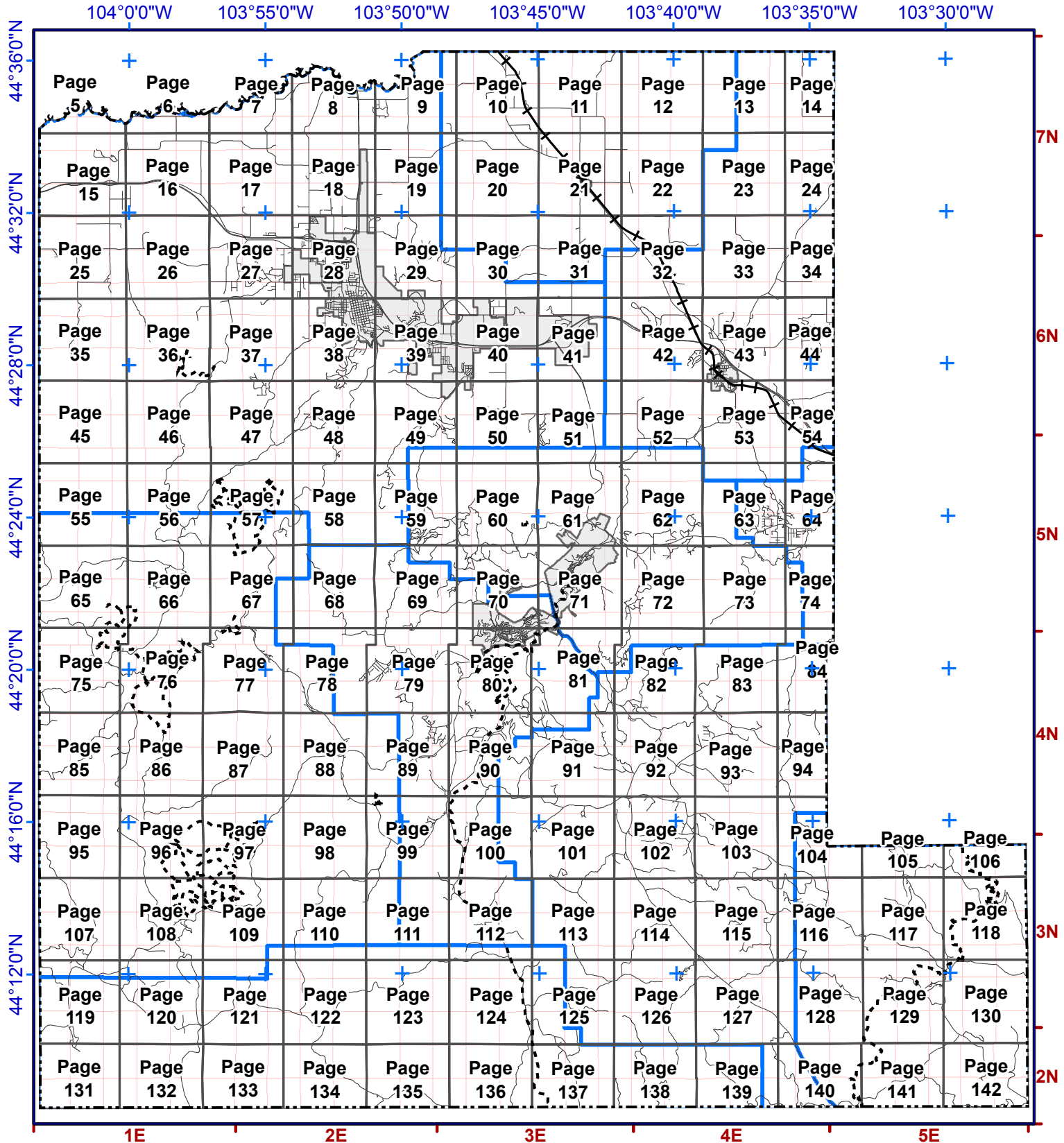


1:255,000
NAD83



Legend

- Primary Roads
- Railroad
- Recreation Trails
- Fire District
- Municipality
- Page Index
- Lawrence County

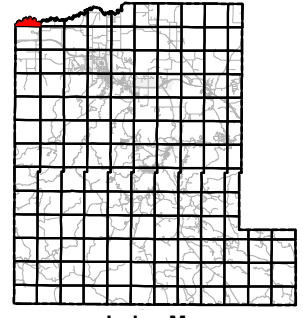


Legend

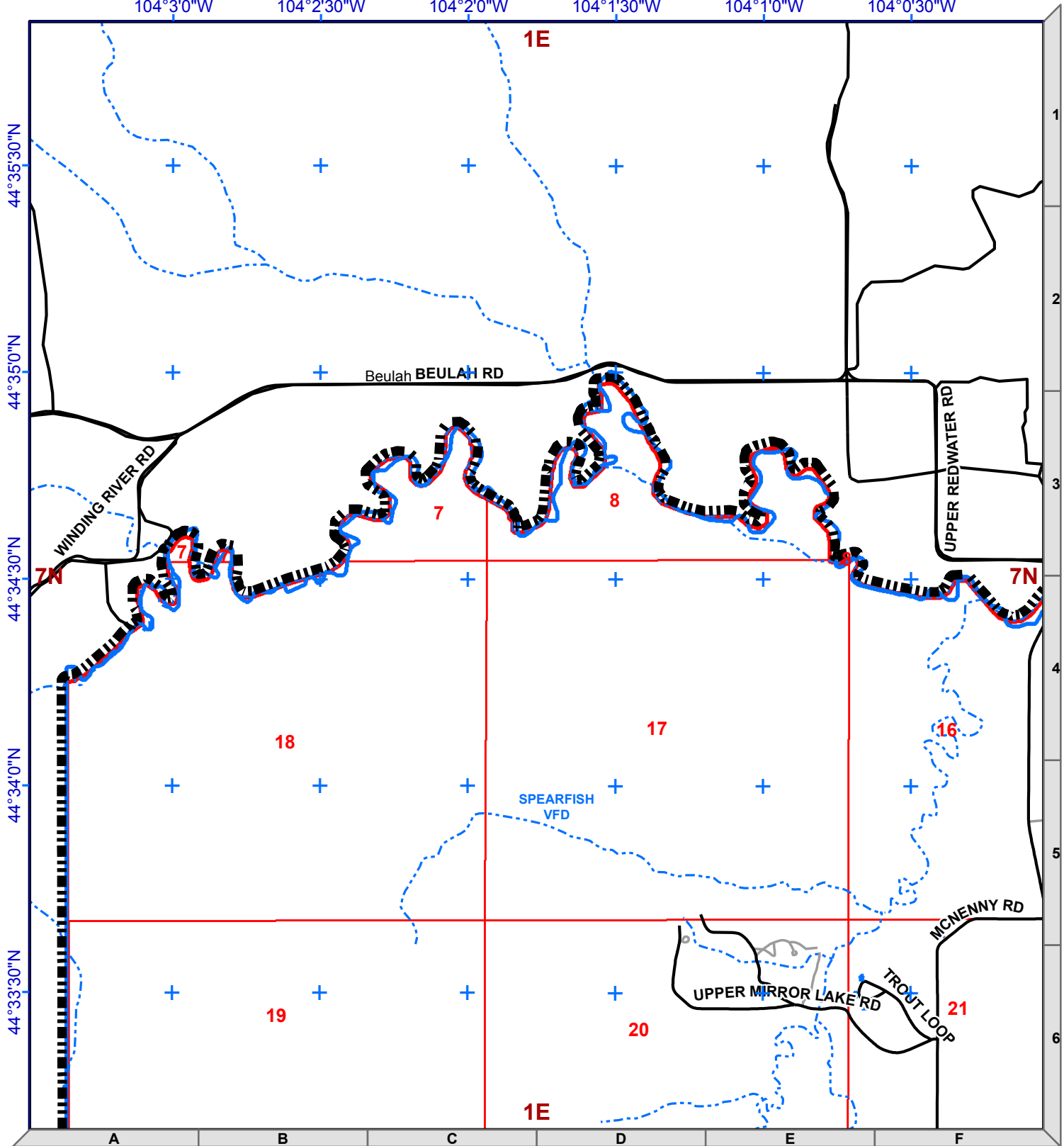
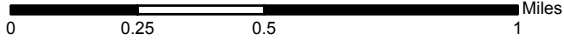
- ⑨ Mile Marker
- Fire Stations
- Structure
- Interstate
- County Roads
- Driveway
- Railroad
- Non-System Roads
- System Roads
- USFS Motorized Trails
- Recreational Trails
- Streams
- Municipality
- Lawrence County
- Fire District



1:24,000
NAD83



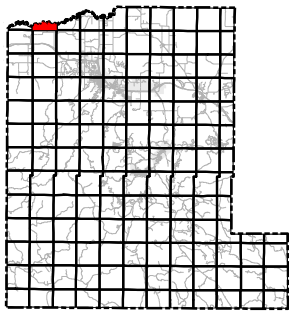
Index Map



See Page 6

See Page 15

Lawrence County Roads



Index Map

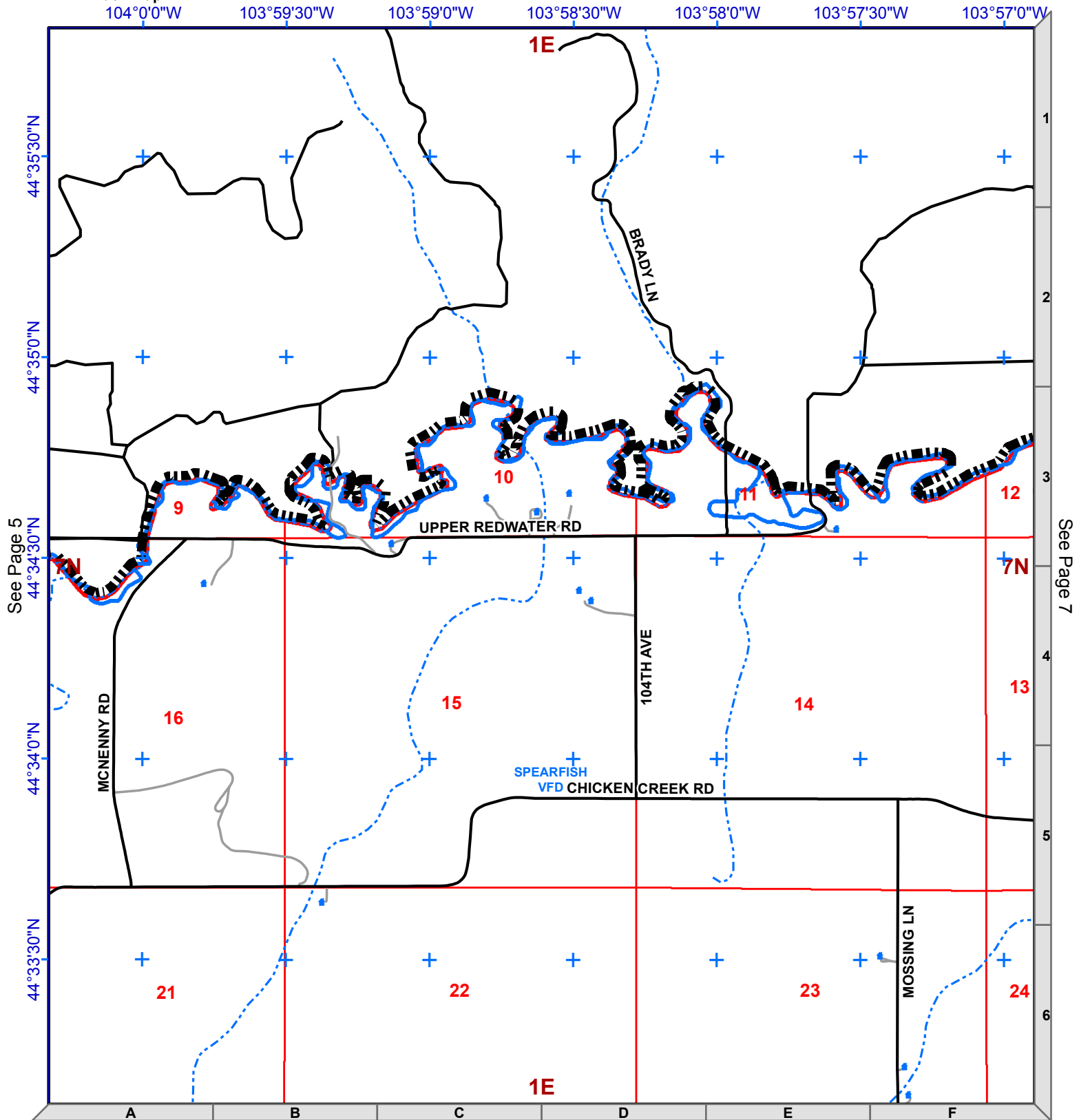
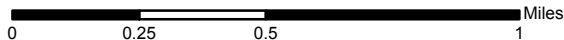


1:24,000
NAD83



Legend

- ⑨ Mile Marker
- Fire Stations
- ⬆ Structure
- 🛣 Interstate
- 🛞 County Roads
- 🛞 Driveway
- 🚂 Railroad
- 🛤 Non-System Roads
- 🛤 System Roads
- 🛤 USFS Motorized Trails
- 🛤 Recreational Trails
- 🌊 Streams
- 🏘 Municipality
- 🗺 Lawrence County
- 🗺 Fire District

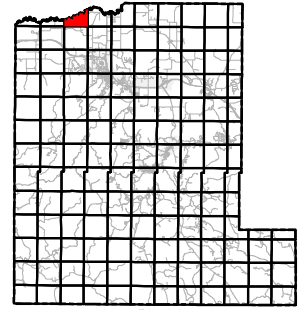


Legend

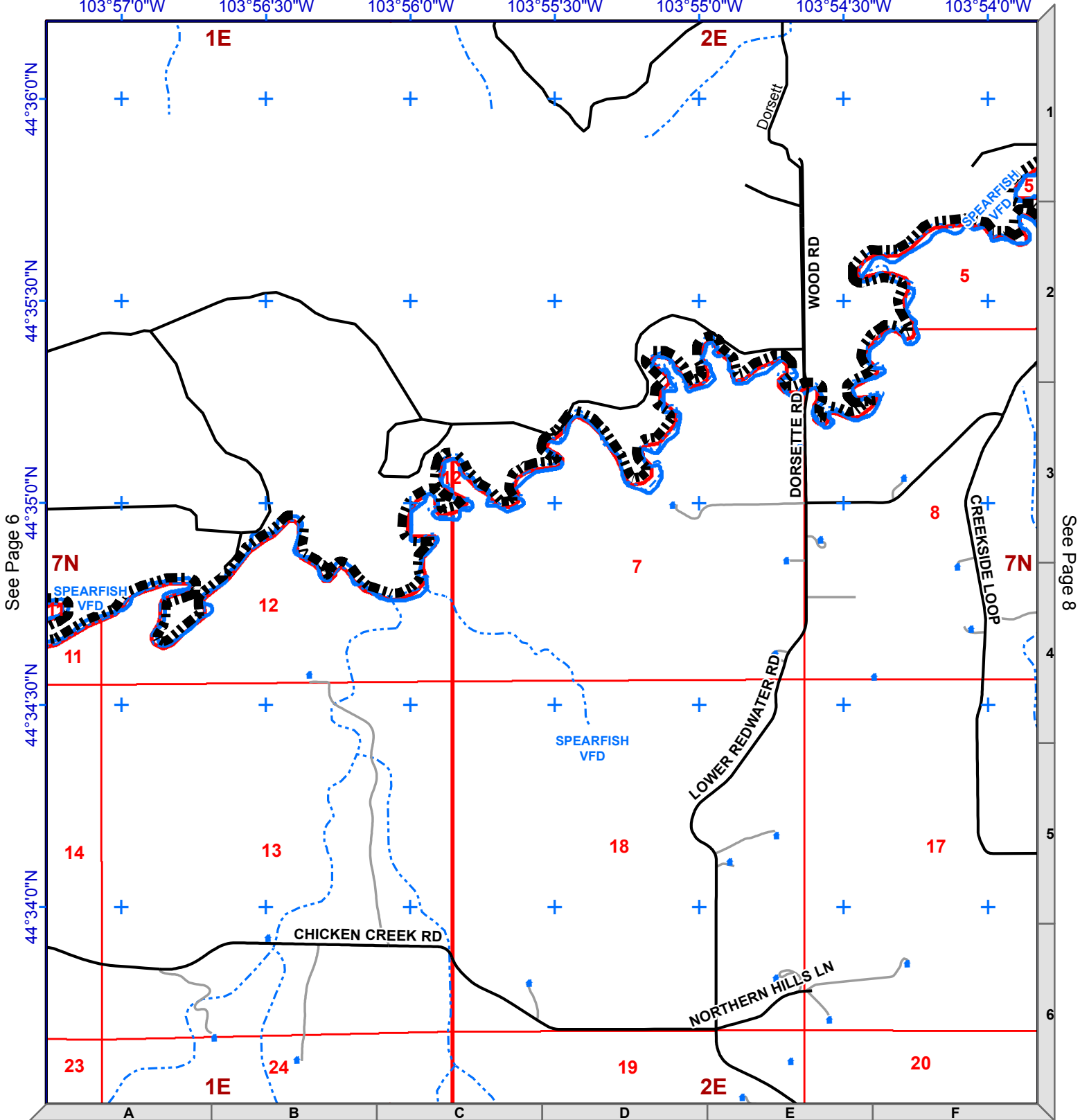

	Mile Marker		Non-System Roads
	Fire Stations		System Roads
	Structure		USFS Motorized Trails
	Interstate		Recreational Trails
	County Roads		Streams
	Driveway		Municipality
	Railroad		Lawrence County
			Fire District



1:24,000
NAD83



Index Map

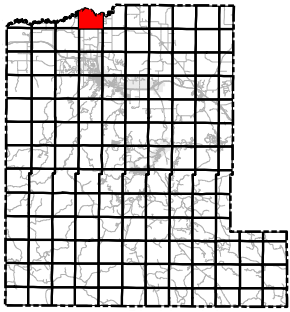


See Page 6

See Page 8

See Page 17

Lawrence County Roads

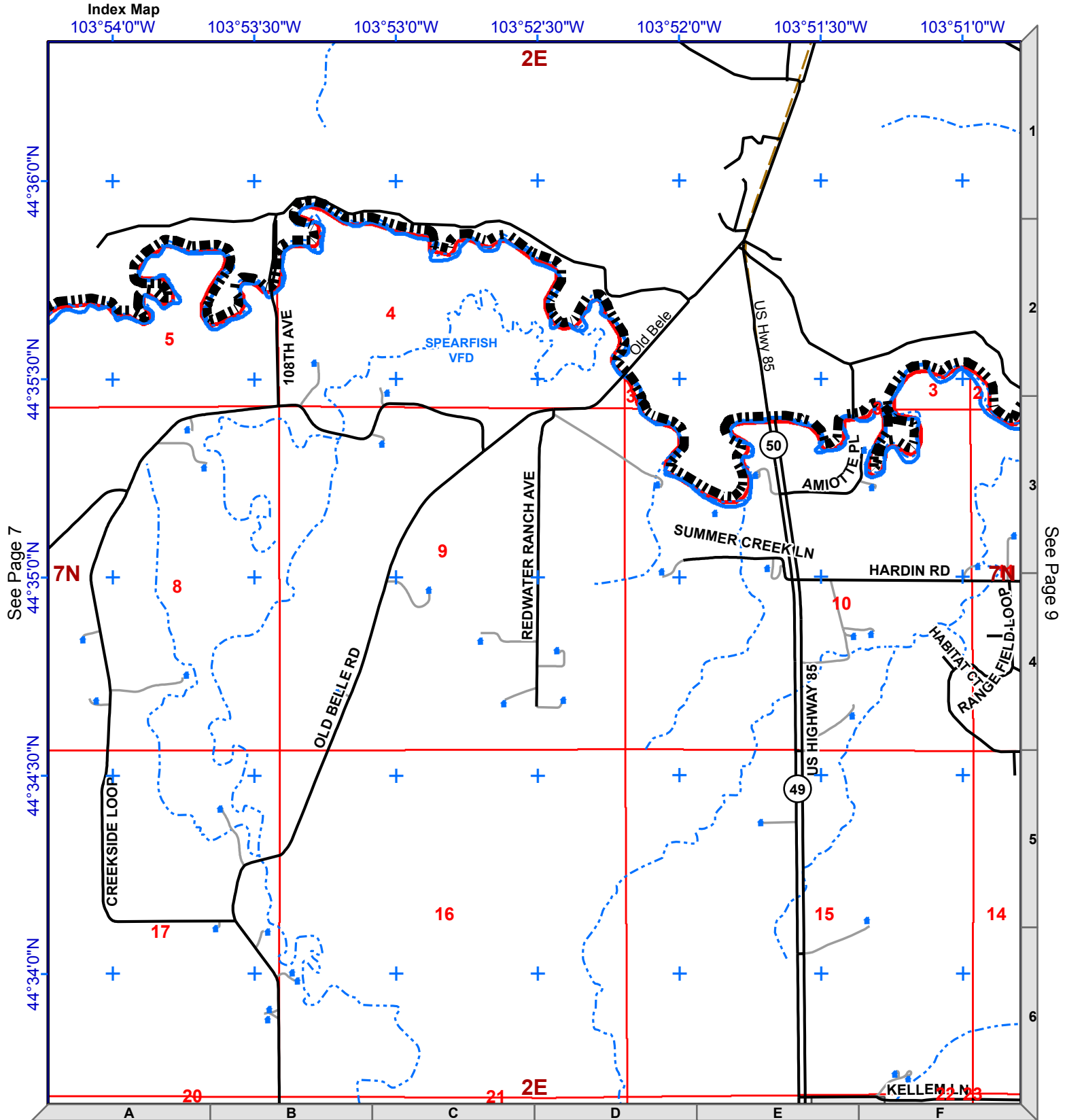



1:24,000
NAD83



Legend

- Mile Marker
- Fire Stations
- Structure
- Interstate
- County Roads
- Driveway
- Railroad
- Non-System Roads
- System Roads
- USFS Motorized Trails
- Recreational Trails
- Streams
- Municipality
- Lawrence County
- Fire District



See Page 7

See Page 9

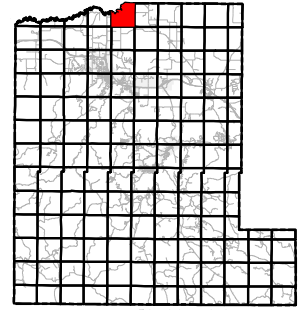
See Page 18

Legend

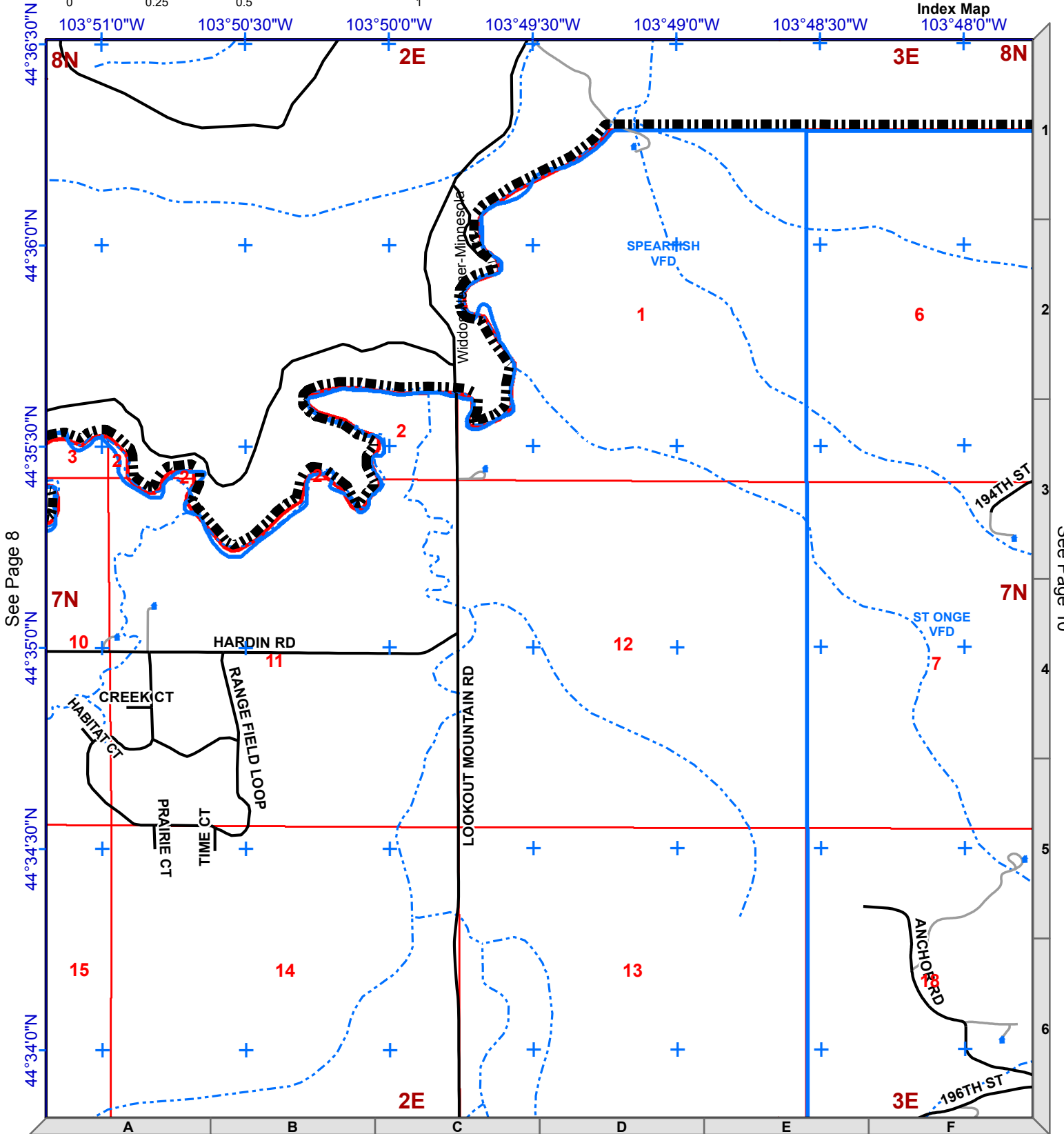

- ⑨ Mile Marker
- Fire Stations
- ↑ Structure
- ↔ Interstate
- County Roads
- Driveway
- +— Railroad
- Non-System Roads
- System Roads
- USFS Motorized Trails
- - - Recreational Trails
- - - Streams
- ▭ Municipality
- ▭ Lawrence County
- ▭ Fire District



1:24,000
NAD83



Index Map

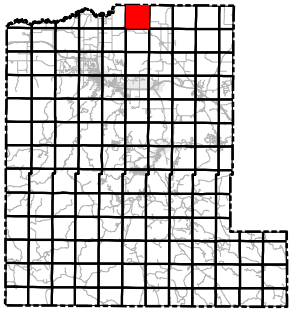


See Page 8

See Page 10

See Page 19

Lawrence County Roads

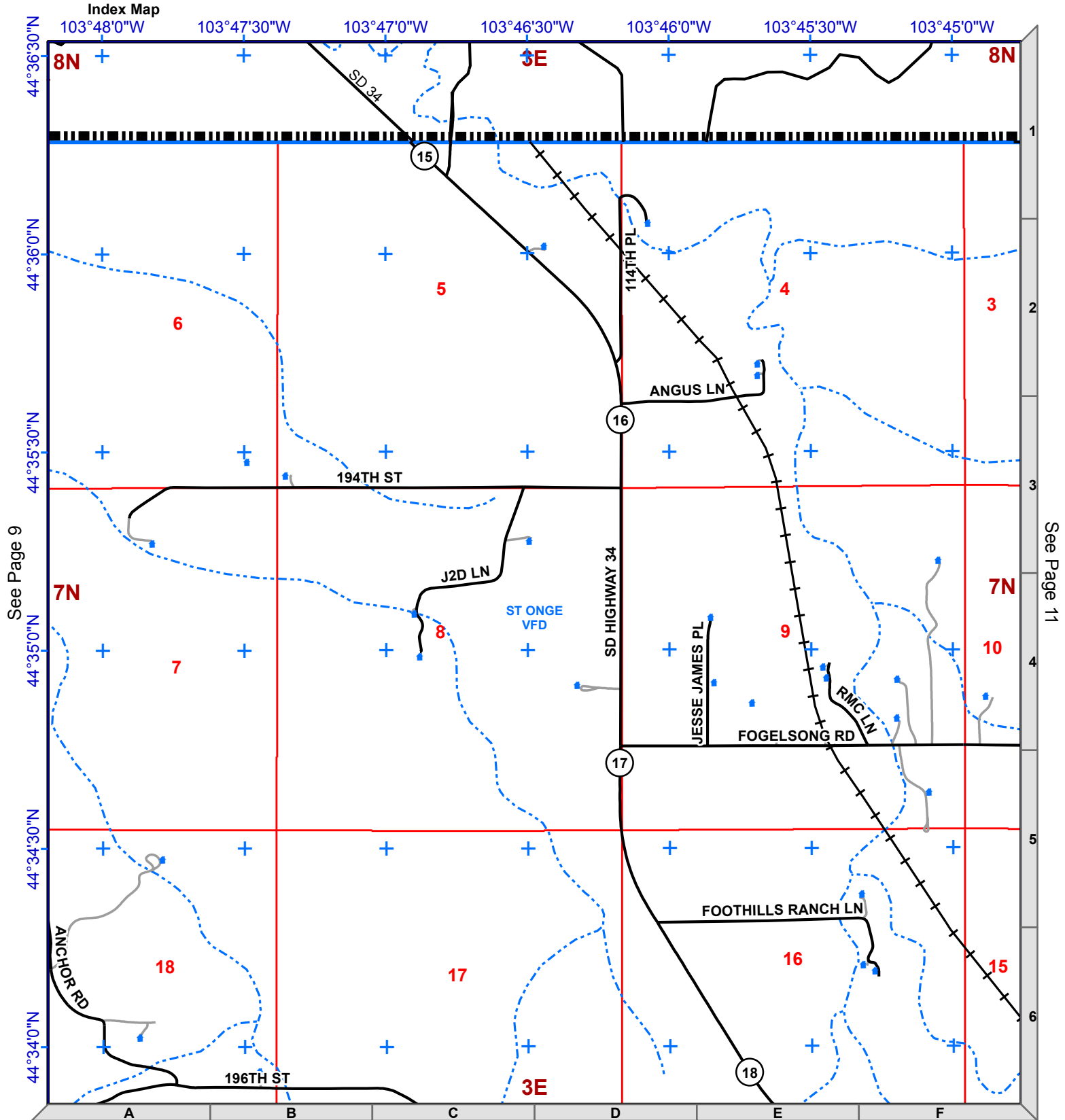



1:24,000
NAD83



Legend

- Mile Marker
- Fire Stations
- Structure
- Interstate
- County Roads
- Driveway
- Railroad
- Non-System Roads
- System Roads
- USFS Motorized Trails
- Recreational Trails
- Streams
- Municipality
- Lawrence County
- Fire District



See Page 9

See Page 11

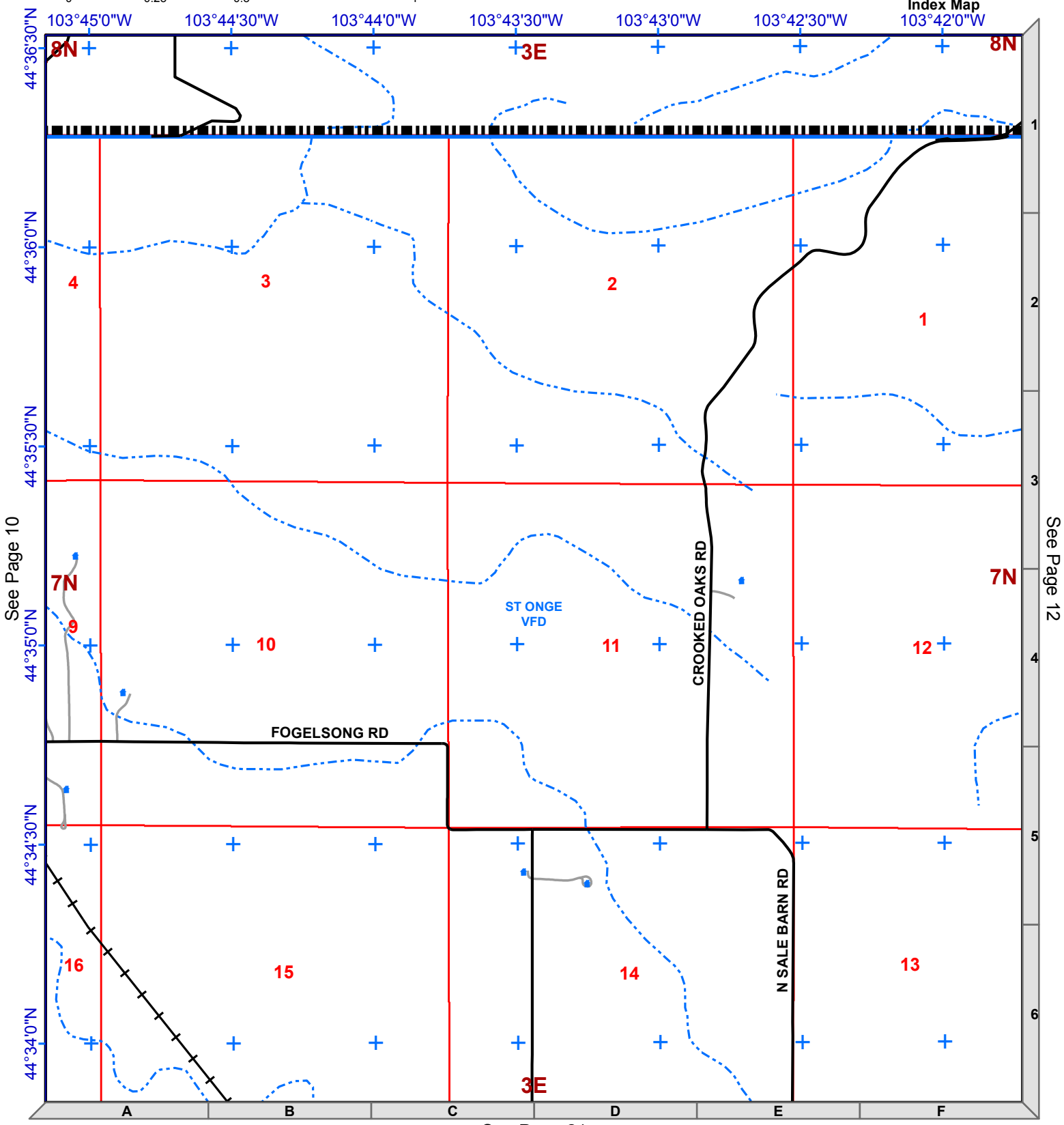

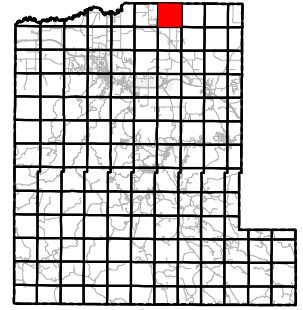
See Page 20

Legend

- ⑨ Mile Marker
- Fire Stations
- Structure
- Interstate
- County Roads
- Driveway
- Railroad
- Non-System Roads
- System Roads
- USFS Motorized Trails
- Recreational Trails
- Streams
- Municipality
- Lawrence County
- Fire District



1:24,000
NAD83

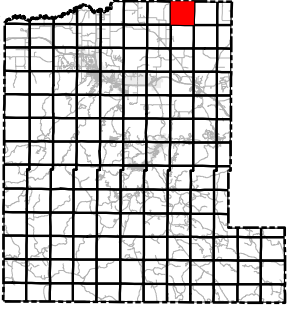


See Page 10

See Page 12

See Page 21

Lawrence County Roads

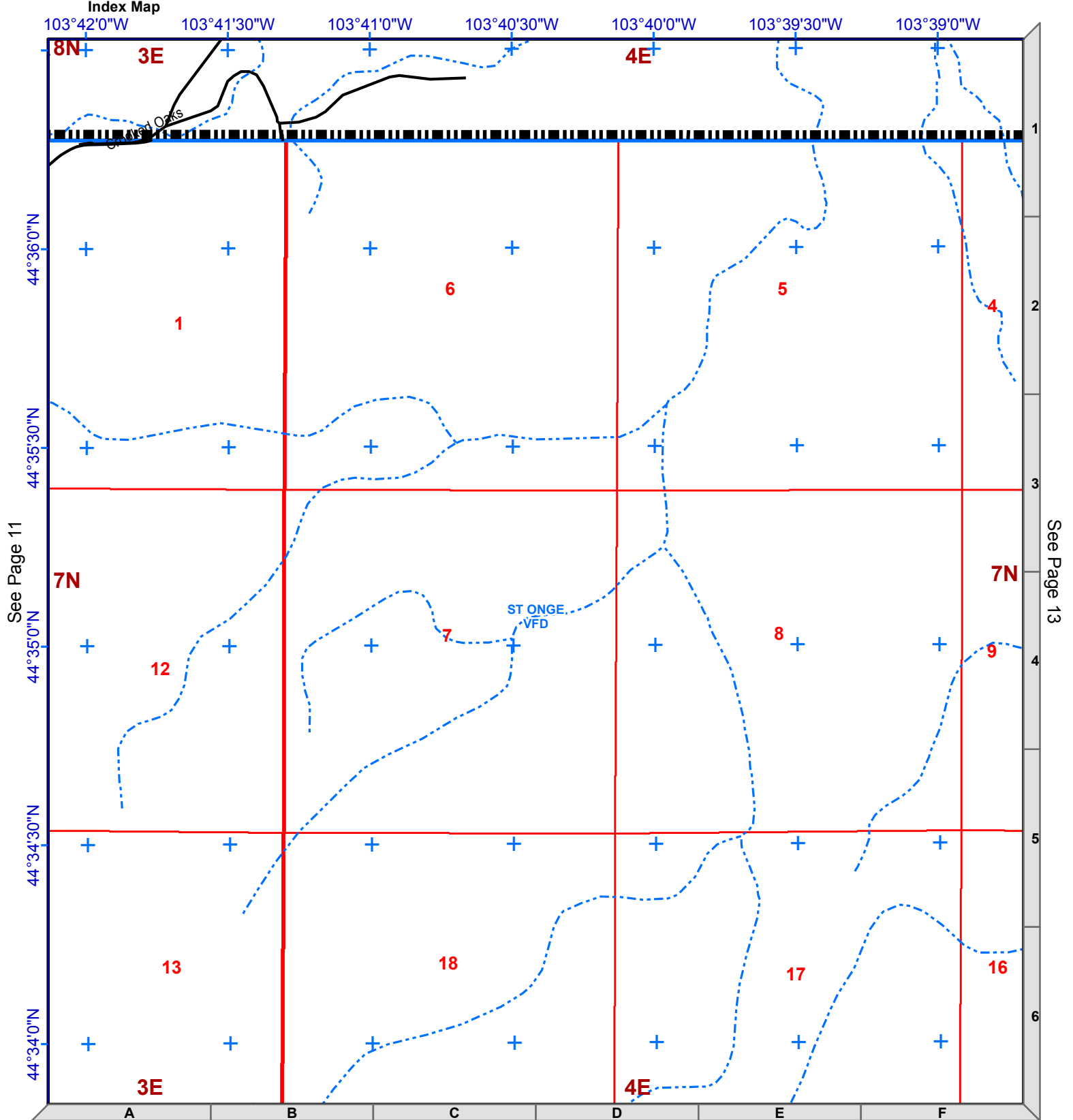



1:24,000
NAD83



Legend

- ⑨ Mile Marker
- Fire Stations
- ↑ Structure
- ↔ Interstate
- ~ County Roads
- ~ Driveway
- +— Railroad
- ~ Non-System Roads
- ~ System Roads
- ~ USFS Motorized Trails
- - - Recreational Trails
- - - Streams
- ▭ Municipality
- ▭ Lawrence County
- ▭ Fire District



See Page 11

See Page 13

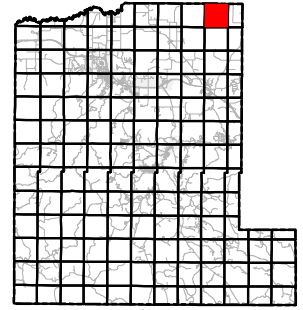
See Page 22

Legend

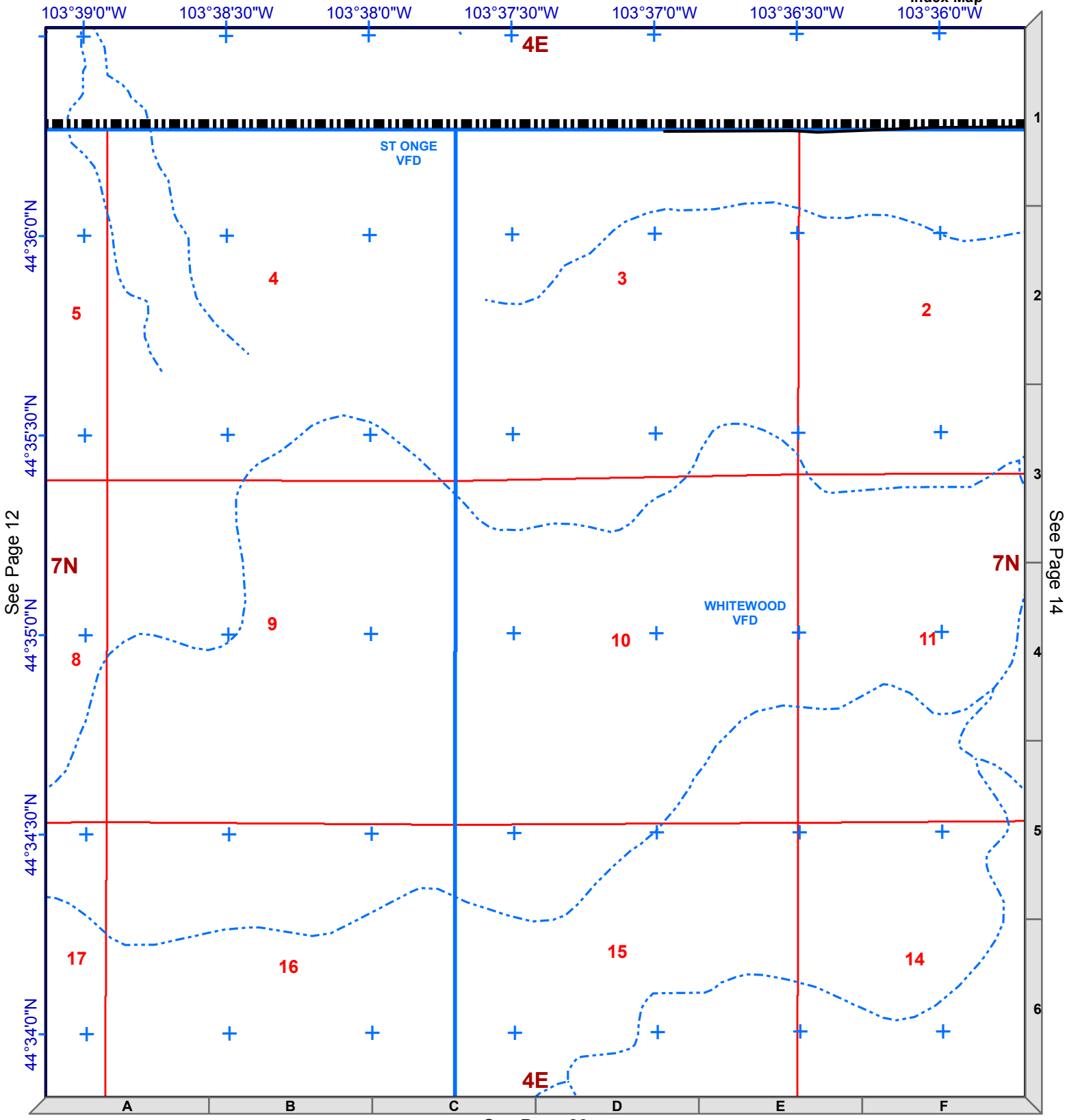

- ⑨ Mile Marker
- Fire Stations
- ↑ Structure
- ↔ Interstate
- ~ County Roads
- ~ Driveway
- + Railroad
- ~ Non-System Roads
- ~ System Roads
- ~ USFS Motorized Trails
- - - Recreational Trails
- - - Streams
- ▭ Municipality
- ▭ Lawrence County
- ▭ Fire District



1:24,000
NAD83



Index Map



See Page 12

See Page 14

See Page 23

Lawrence County Roads

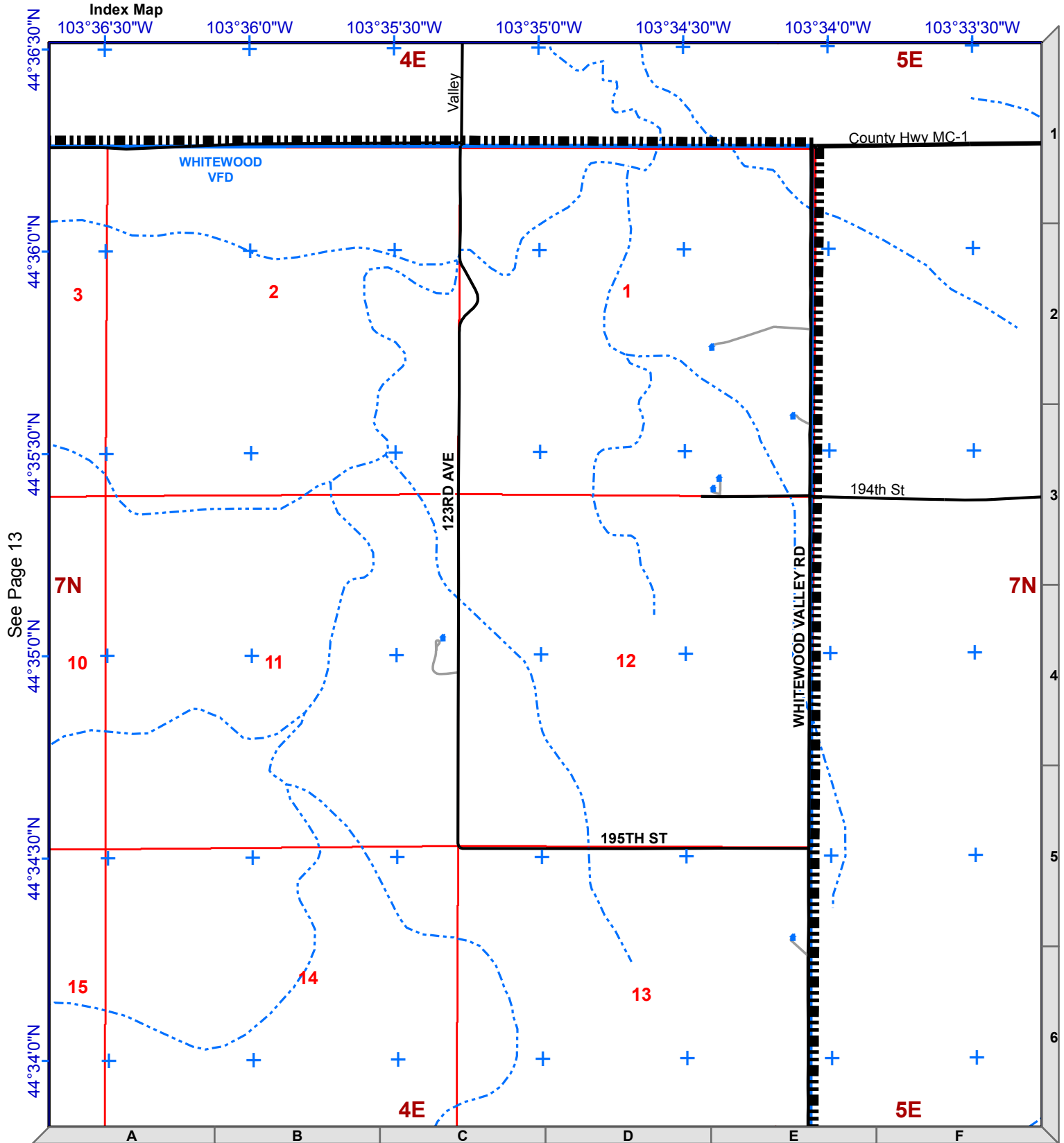



1:24,000
NAD83



Legend

- Mile Marker
- Fire Stations
- Structure
- Interstate
- County Roads
- Driveway
- Railroad
- Non-System Roads
- System Roads
- USFS Motorized Trails
- Recreational Trails
- Streams
- Municipality
- Lawrence County
- Fire District



See Page 13


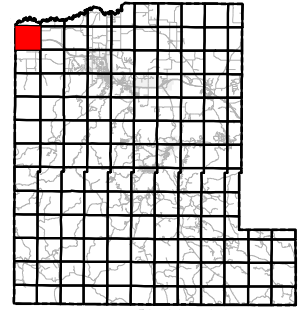
See Page 24

Legend

- ⑨ Mile Marker
- Fire Stations
- Structure
- Interstate
- County Roads
- Driveway
- Railroad
- Non-System Roads
- System Roads
- USFS Motorized Trails
- Recreational Trails
- Streams
- Municipality
- Lawrence County
- Fire District

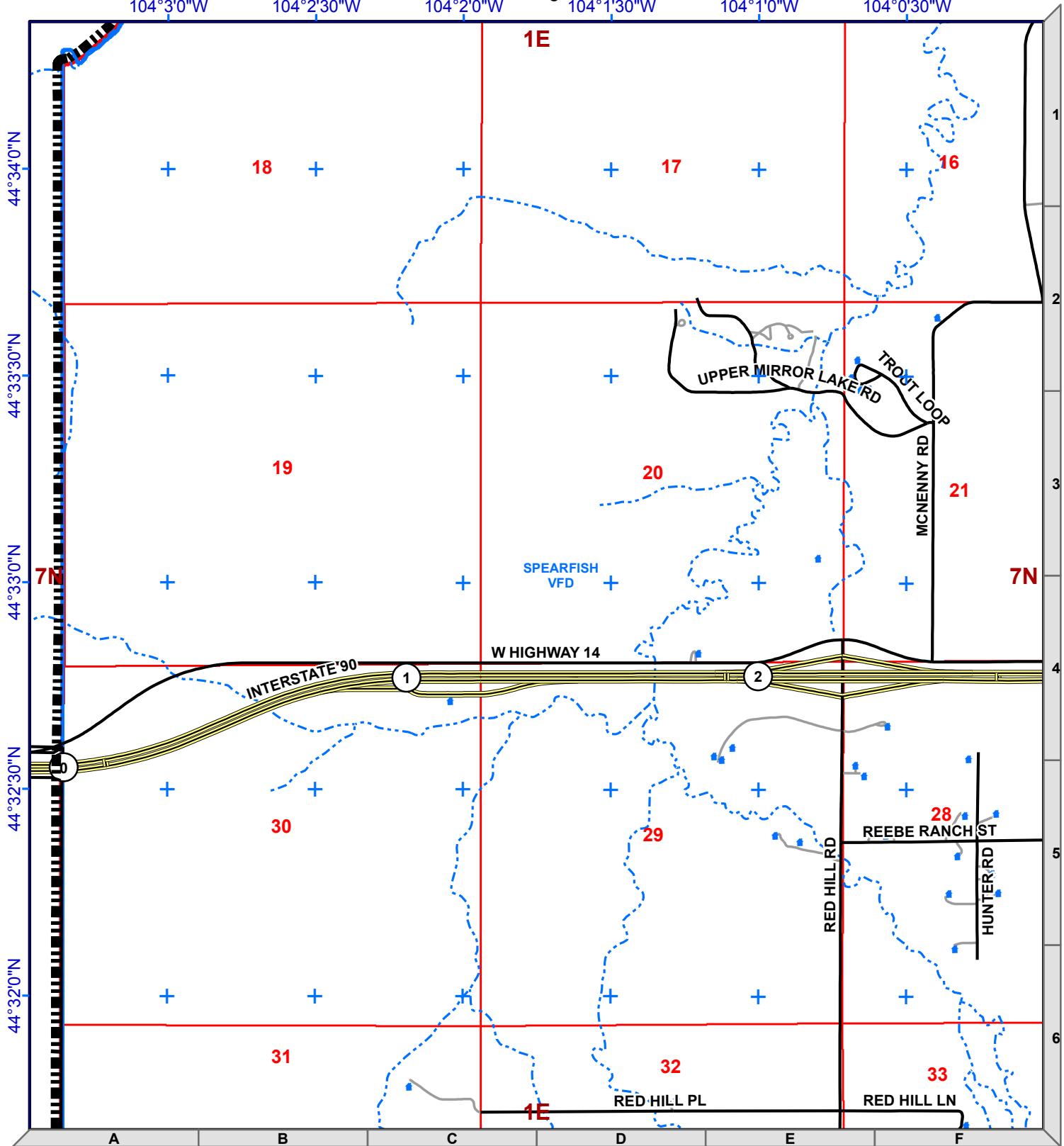


1:24,000
NAD83



See Page 5

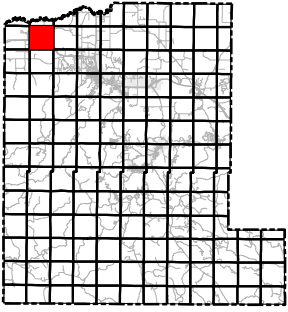
Index Map



See Page 16

See Page 25

Lawrence County Roads

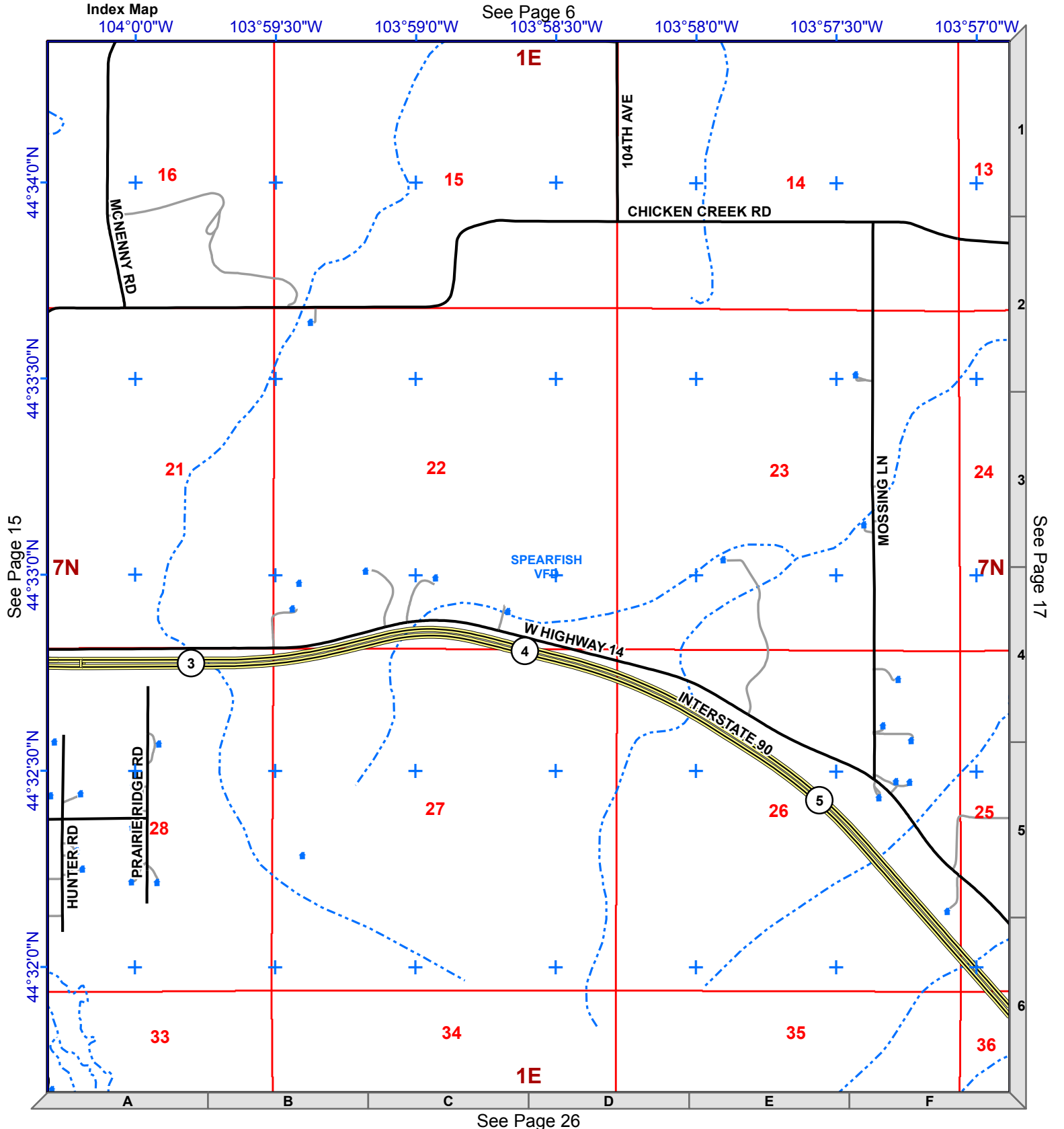



1:24,000
NAD83



Legend

- Mile Marker
- Fire Stations
- Structure
- Interstate
- County Roads
- Driveway
- Railroad
- Non-System Roads
- System Roads
- USFS Motorized Trails
- Recreational Trails
- Streams
- Municipality
- Lawrence County
- Fire District



See Page 15

See Page 17


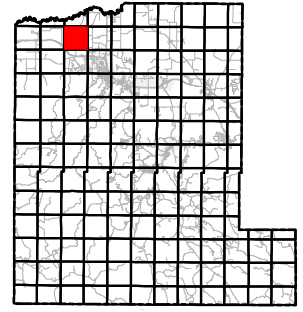
See Page 26

Legend

- ⑨ Mile Marker
- Fire Stations
- Structure
- Interstate
- County Roads
- Driveway
- Railroad
- Non-System Roads
- System Roads
- USFS Motorized Trails
- Recreational Trails
- Streams
- Municipality
- Lawrence County
- Fire District

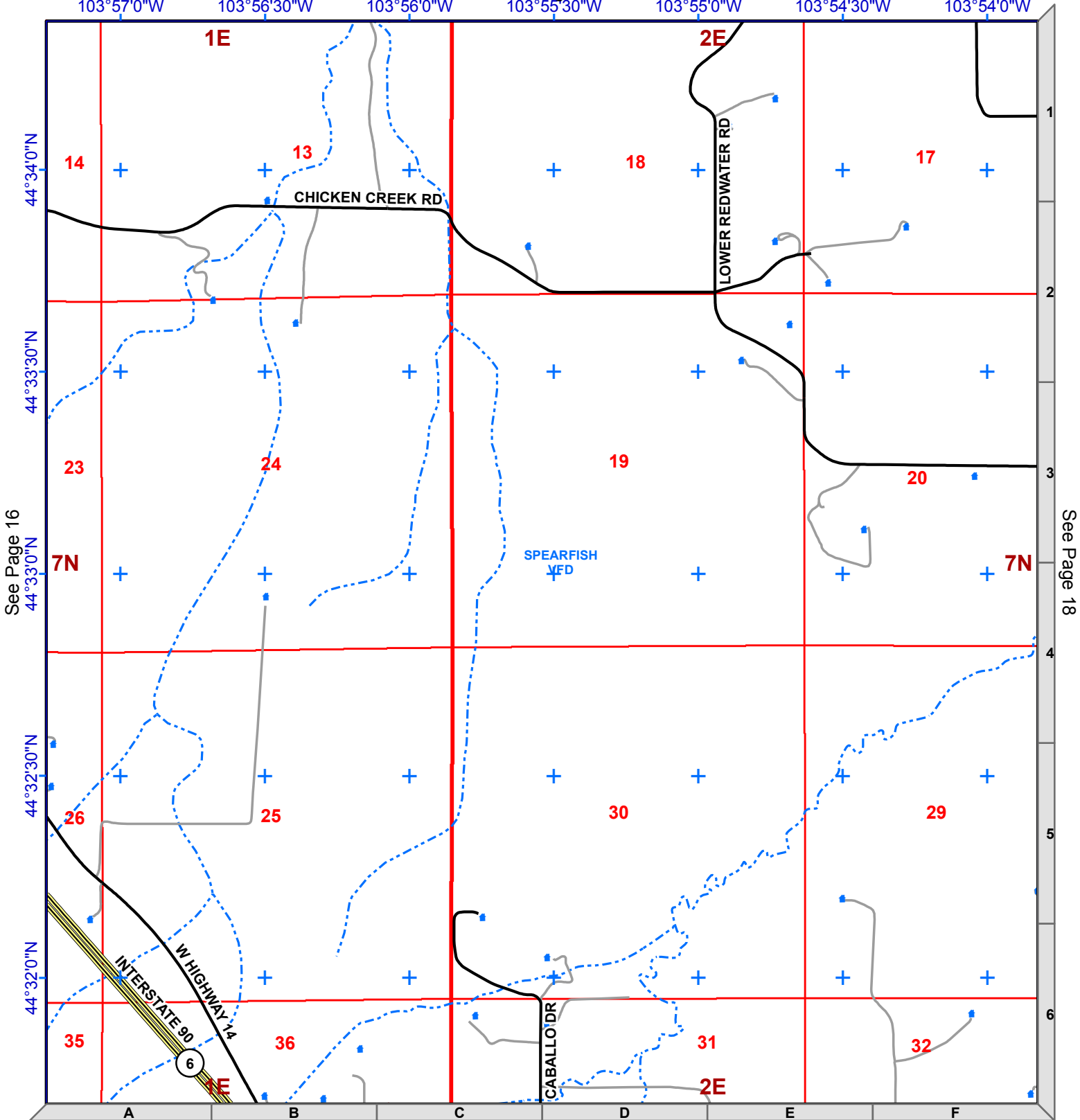


1:24,000
NAD83



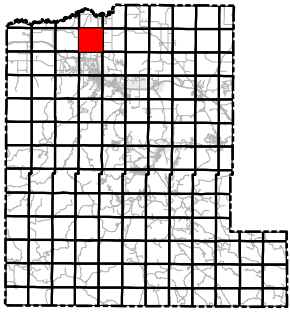
See Page 7

Index Map



See Page 27

Lawrence County Roads

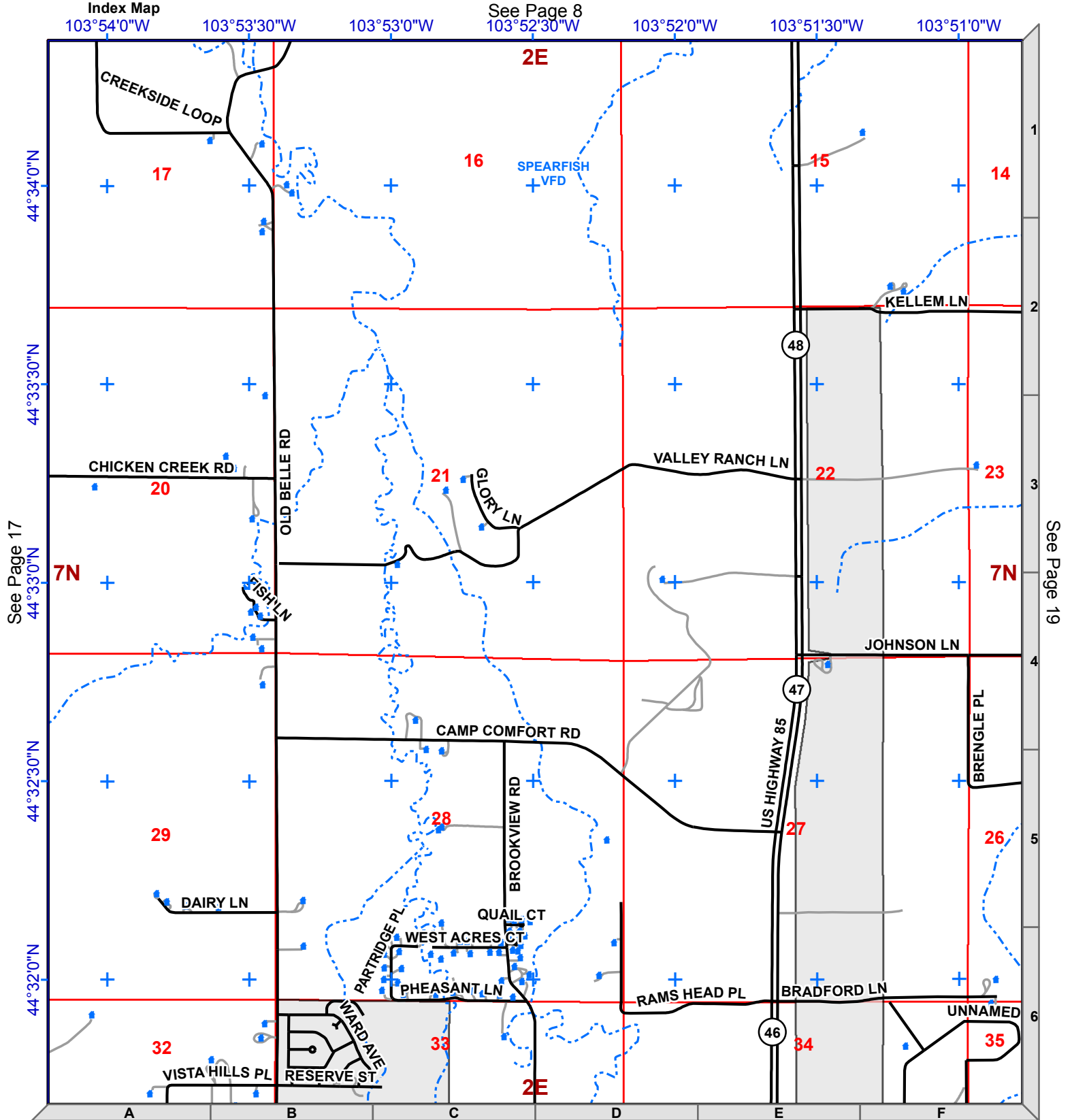



1:24,000
NAD83



Legend

- Mile Marker
- Fire Stations
- Structure
- Interstate
- County Roads
- Driveway
- Railroad
- Non-System Roads
- System Roads
- USFS Motorized Trails
- Recreational Trails
- Streams
- Municipality
- Lawrence County
- Fire District


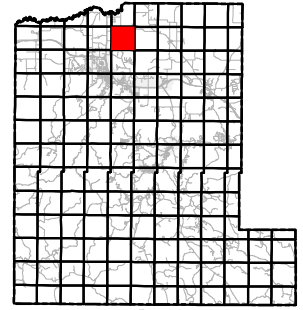


Legend

- ⑨ Mile Marker
- Fire Stations
- Structure
- Interstate
- County Roads
- Driveway
- Railroad
- Non-System Roads
- System Roads
- USFS Motorized Trails
- Recreational Trails
- Streams
- Municipality
- Lawrence County
- Fire District

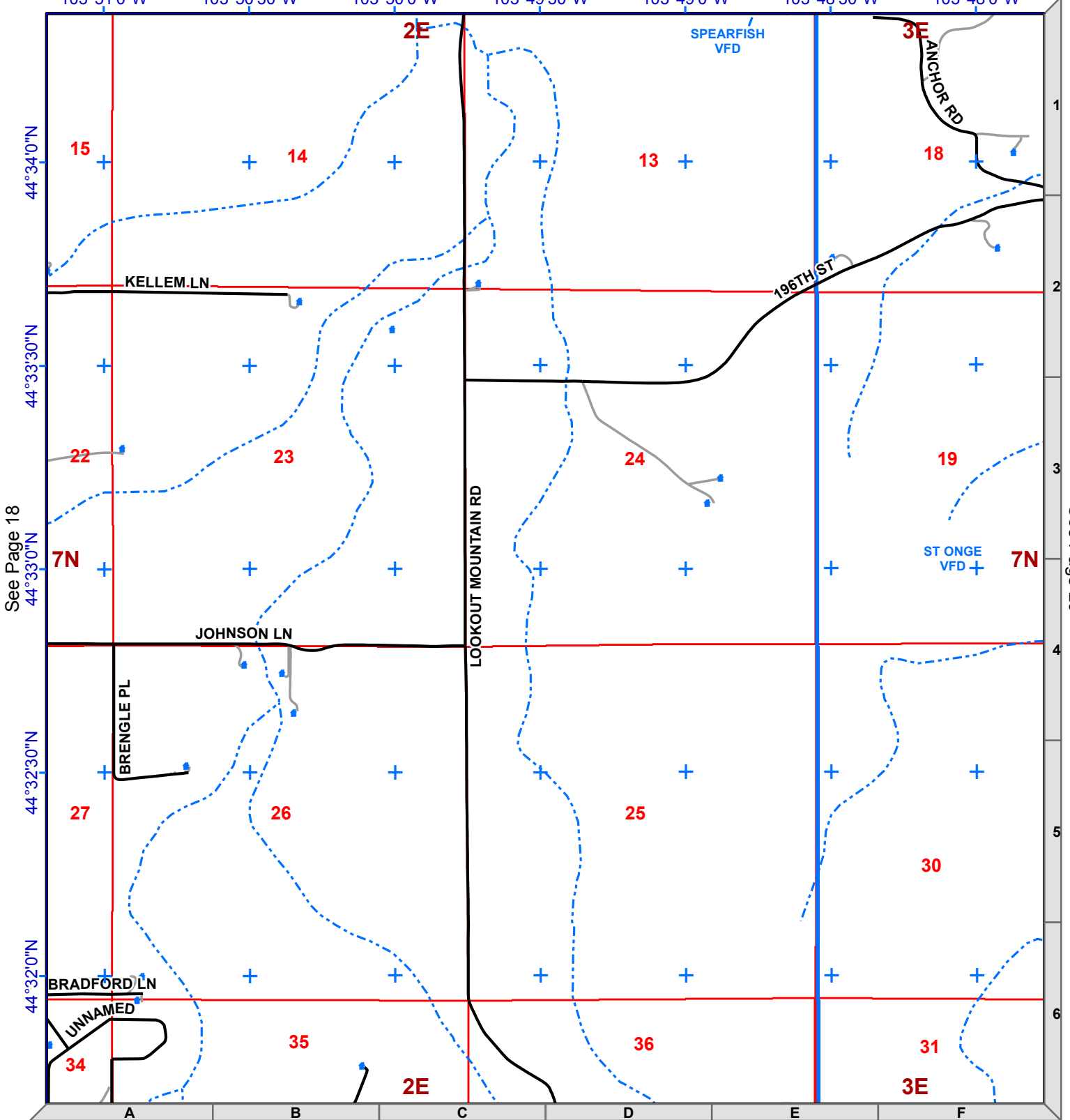


1:24,000
NAD83



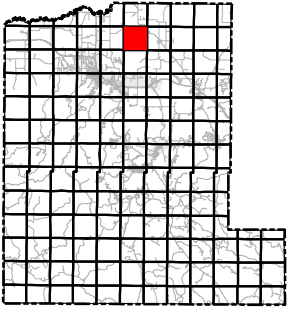
See Page 9
103°49'30"W

Index Map
103°48'0"W



See Page 29

Lawrence County Roads

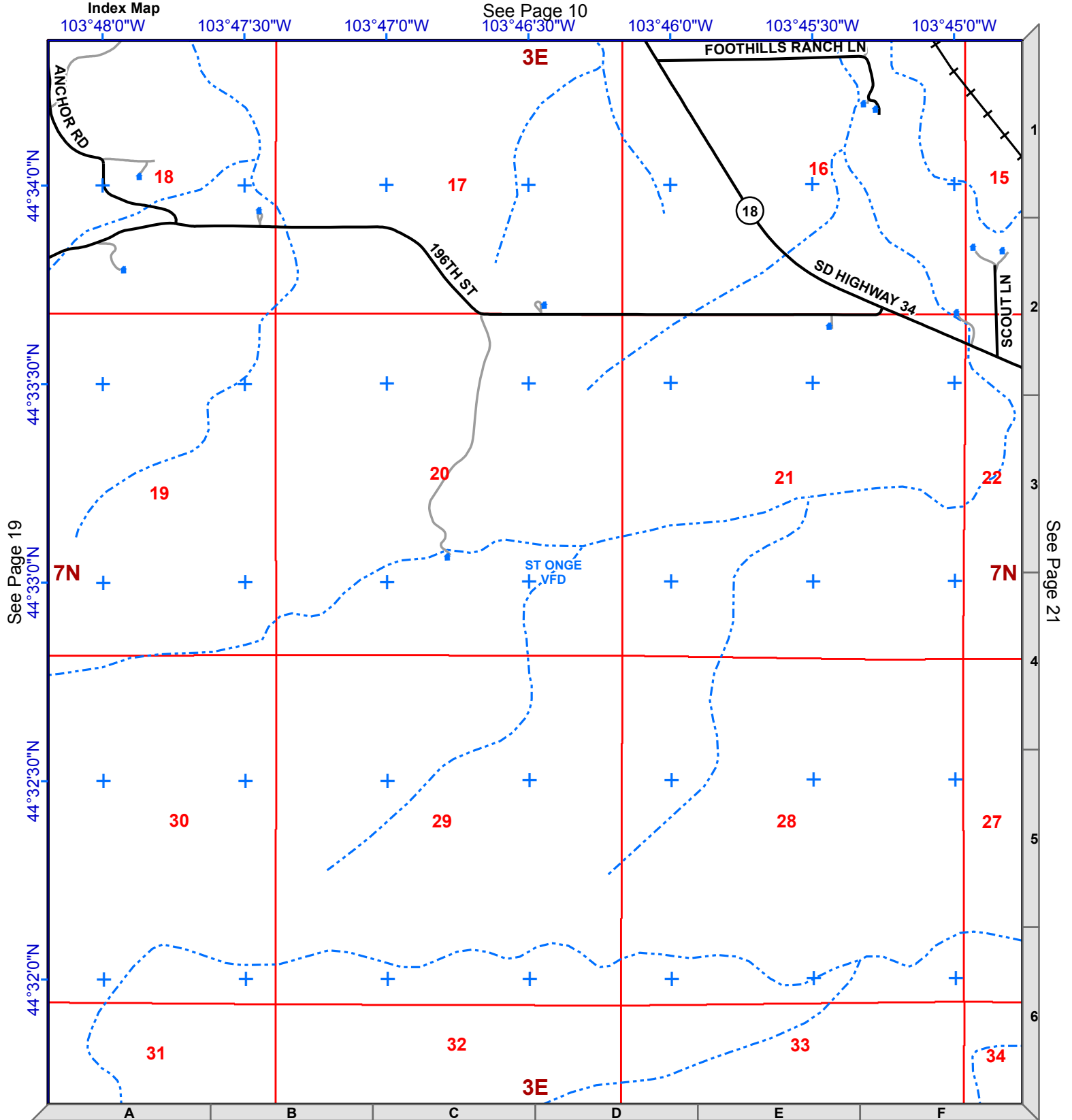



1:24,000
NAD83



Legend

- Mile Marker
- Fire Stations
- Structure
- Interstate
- County Roads
- Driveway
- Railroad
- Non-System Roads
- System Roads
- USFS Motorized Trails
- Recreational Trails
- Streams
- Municipality
- Lawrence County
- Fire District



See Page 19

See Page 21

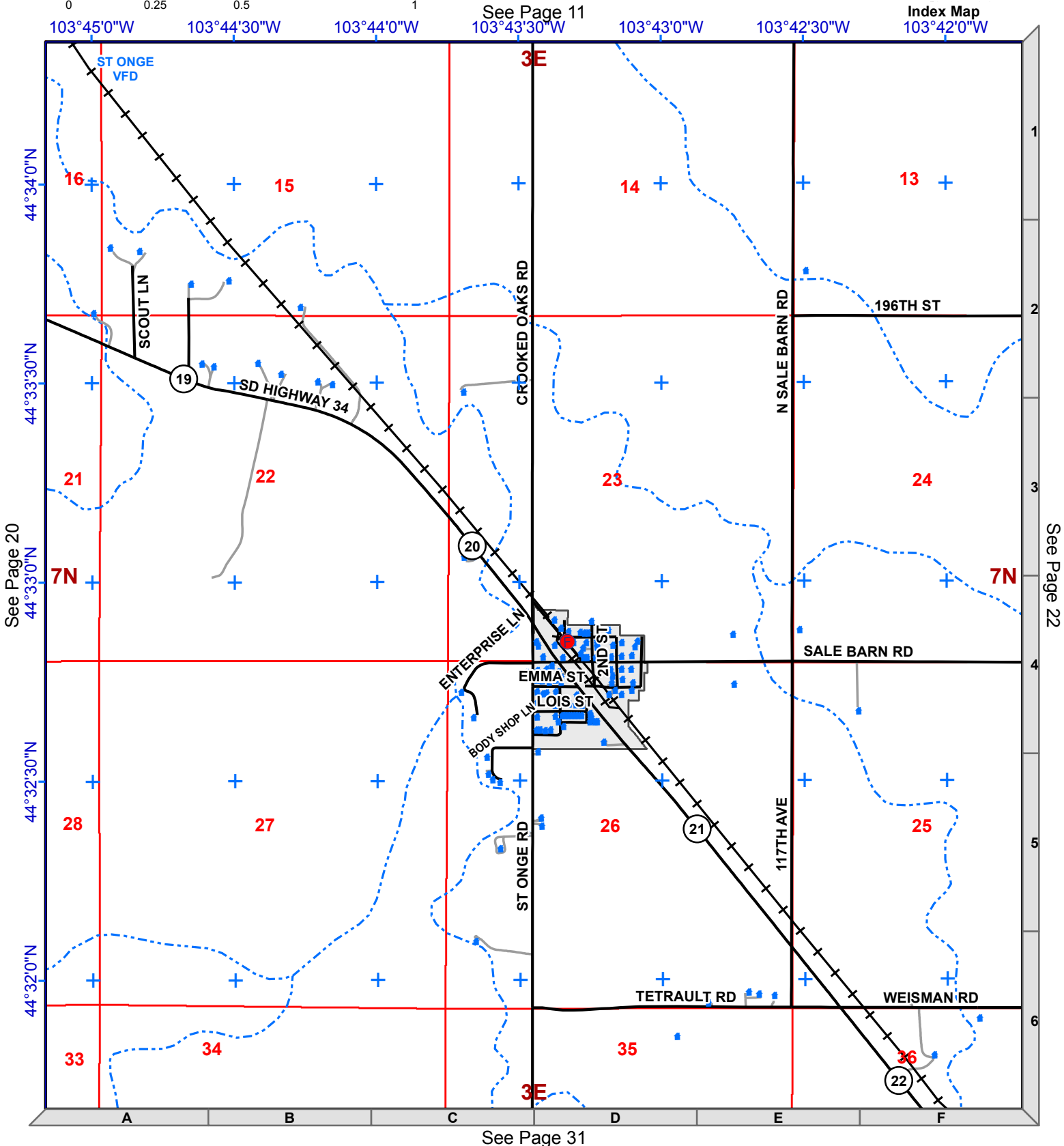

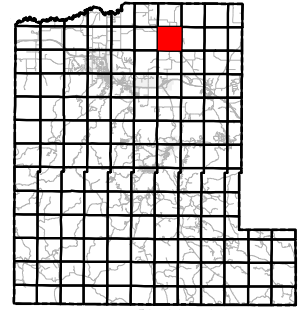
See Page 30

Legend

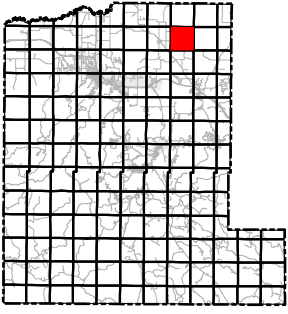
	Mile Marker		Non-System Roads
	Fire Stations		System Roads
	Structure		USFS Motorized Trails
	Interstate		Recreational Trails
	County Roads		Streams
	Driveway		Municipality
	Railroad		Lawrence County
			Fire District



1:24,000
NAD83

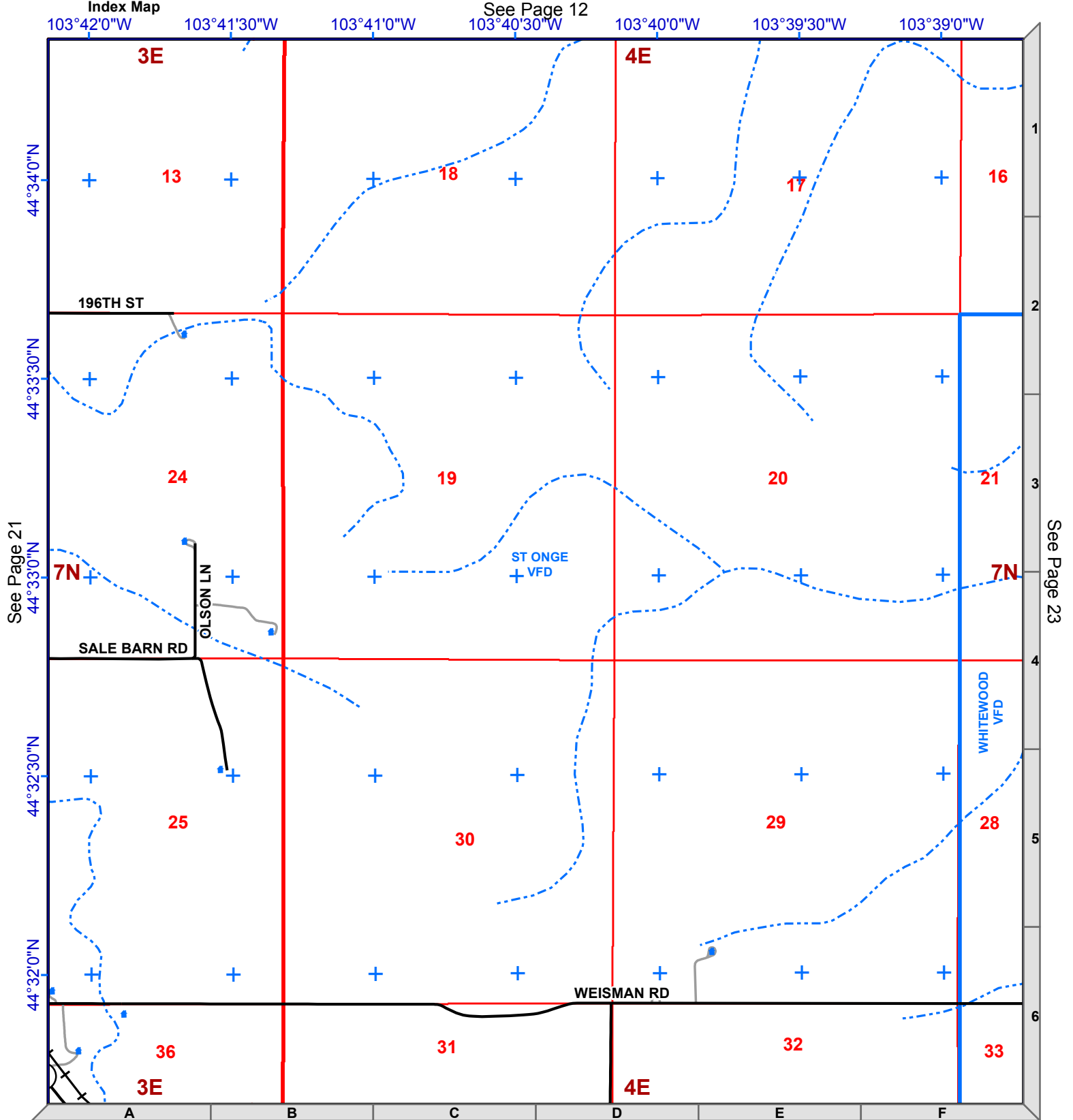



Lawrence County Roads



Legend

- ⑨ Mile Marker
- Fire Stations
- ↑ Structure
- ↔ Interstate
- ~ County Roads
- ~ Driveway
- +— Railroad
- ~ Non-System Roads
- ~ System Roads
- ~ USFS Motorized Trails
- - - Recreational Trails
- - - Streams
- ▭ Municipality
- ▭ Lawrence County
- ▭ Fire District



See Page 21


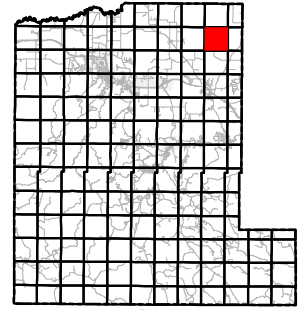
See Page 23

Legend

- ⑨ Mile Marker
- Fire Stations
- ↑ Structure
- ↔ Interstate
- ~ County Roads
- ~ Driveway
- ⊕ Railroad
- ~ Non-System Roads
- ~ System Roads
- ~ USFS Motorized Trails
- ~ Recreational Trails
- ~ Streams
- ▭ Municipality
- ▭ Lawrence County
- ▭ Fire District

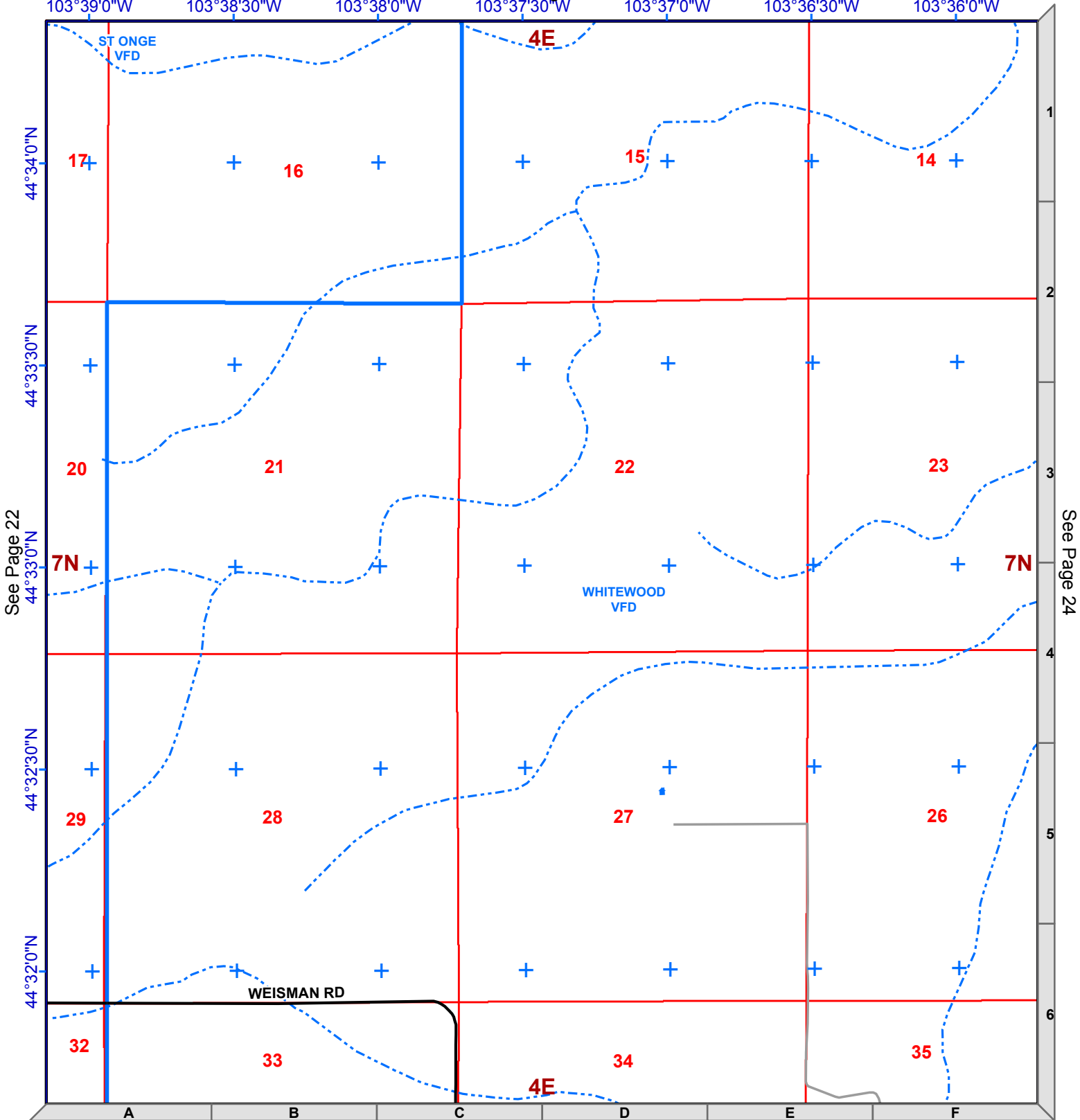


1:24,000
NAD83



See Page 13

Index Map

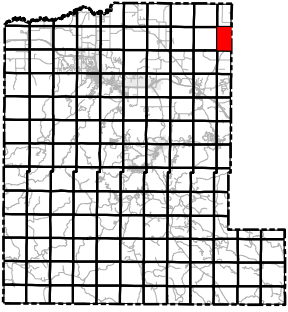


See Page 22

See Page 24

See Page 33

Lawrence County Roads

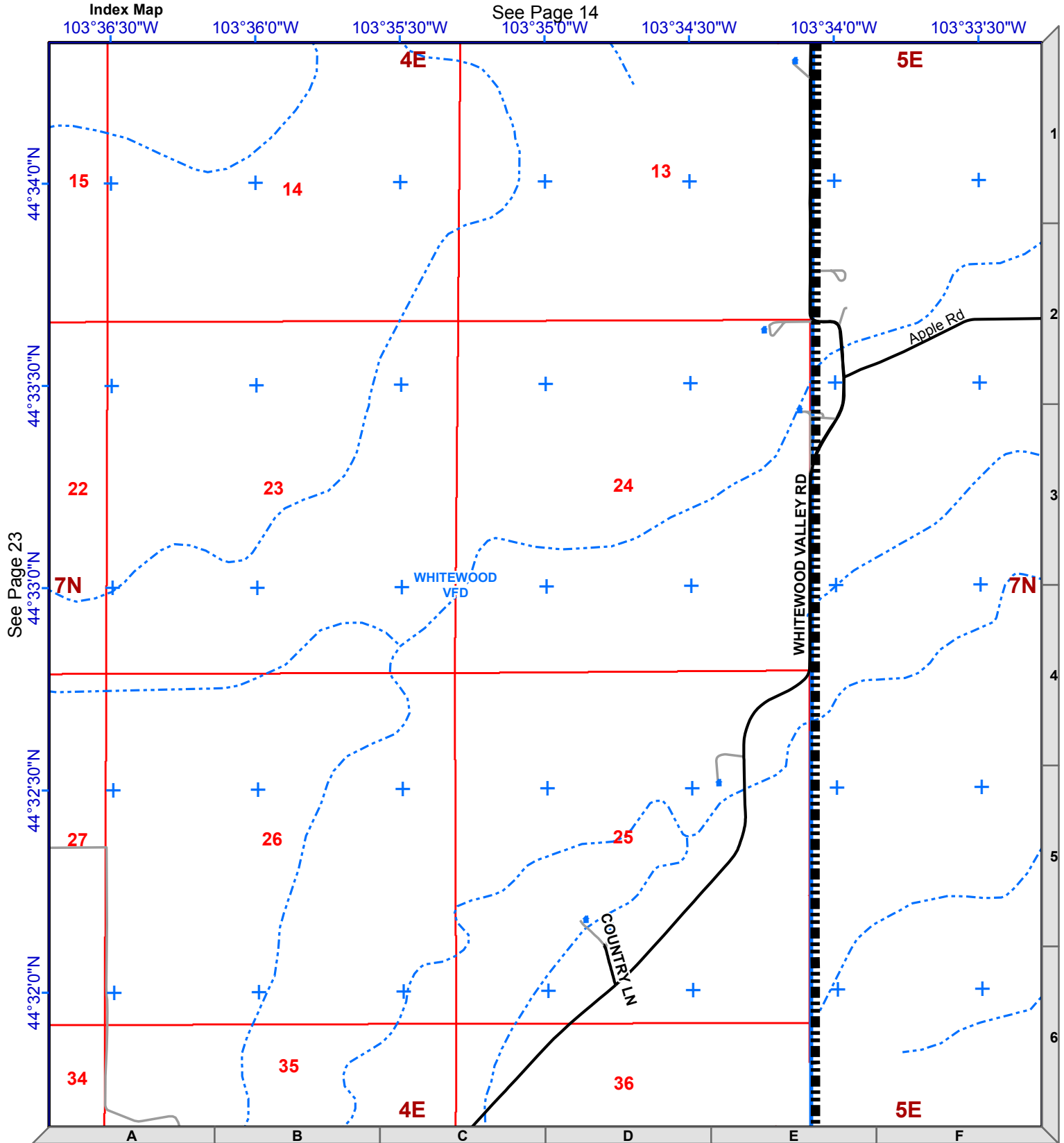



1:24,000
NAD83



Legend

- Mile Marker
- Fire Stations
- Structure
- Interstate
- County Roads
- Driveway
- Railroad
- Non-System Roads
- System Roads
- USFS Motorized Trails
- Recreational Trails
- Streams
- Municipality
- Lawrence County
- Fire District



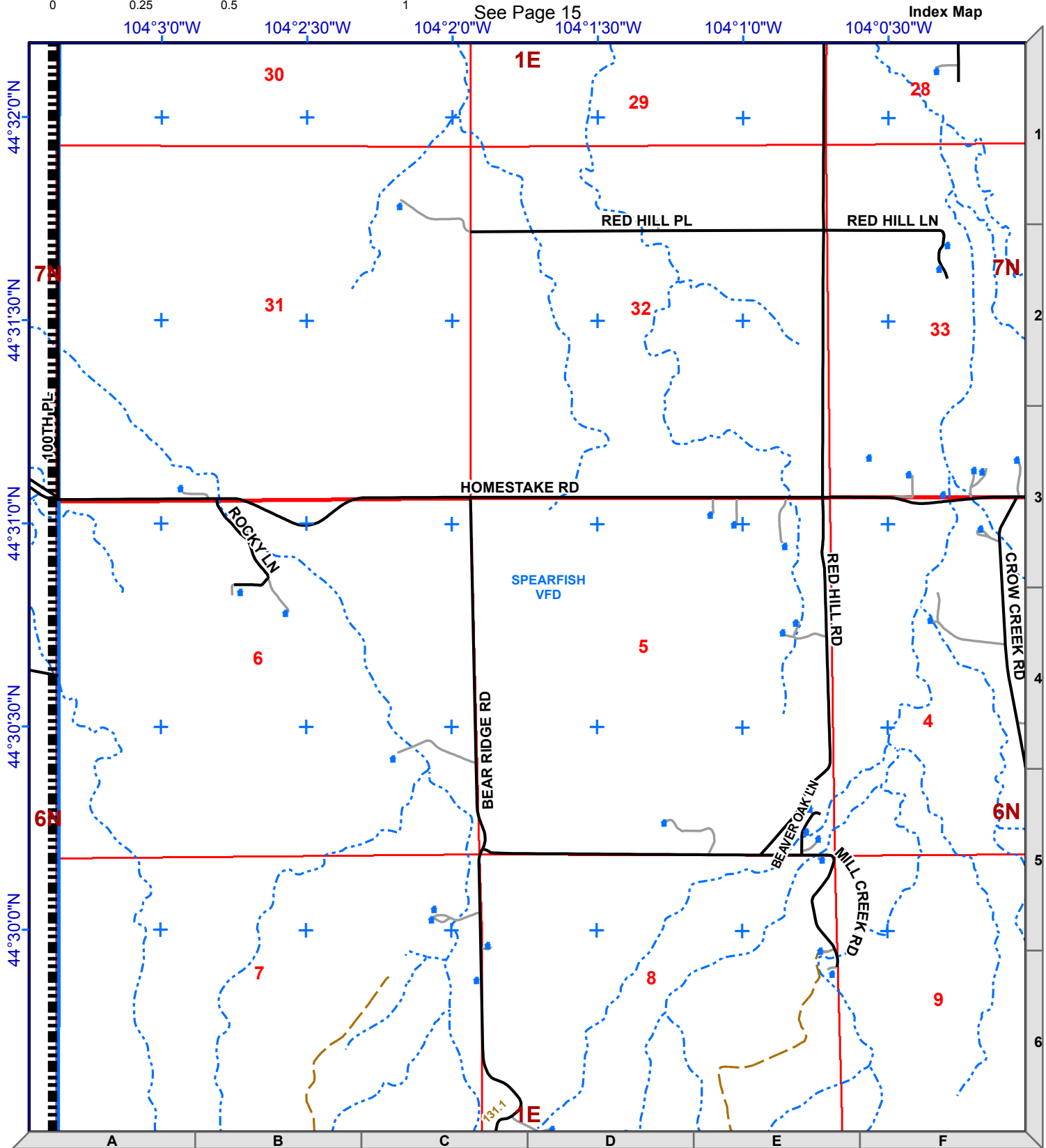

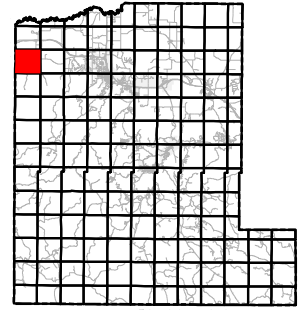
See Page 34

Legend

- ⑨ Mile Marker
- Fire Stations
- Structure
- Interstate
- County Roads
- Driveway
- Railroad
- Non-System Roads
- System Roads
- USFS Motorized Trails
- Recreational Trails
- Streams
- Municipality
- Lawrence County
- Fire District



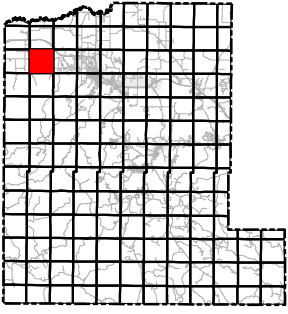
Compass rose showing North (N), South (S), East (E), and West (W).
Scale: 1:24,000 NAD83



See Page 26

See Page 35

Lawrence County Roads

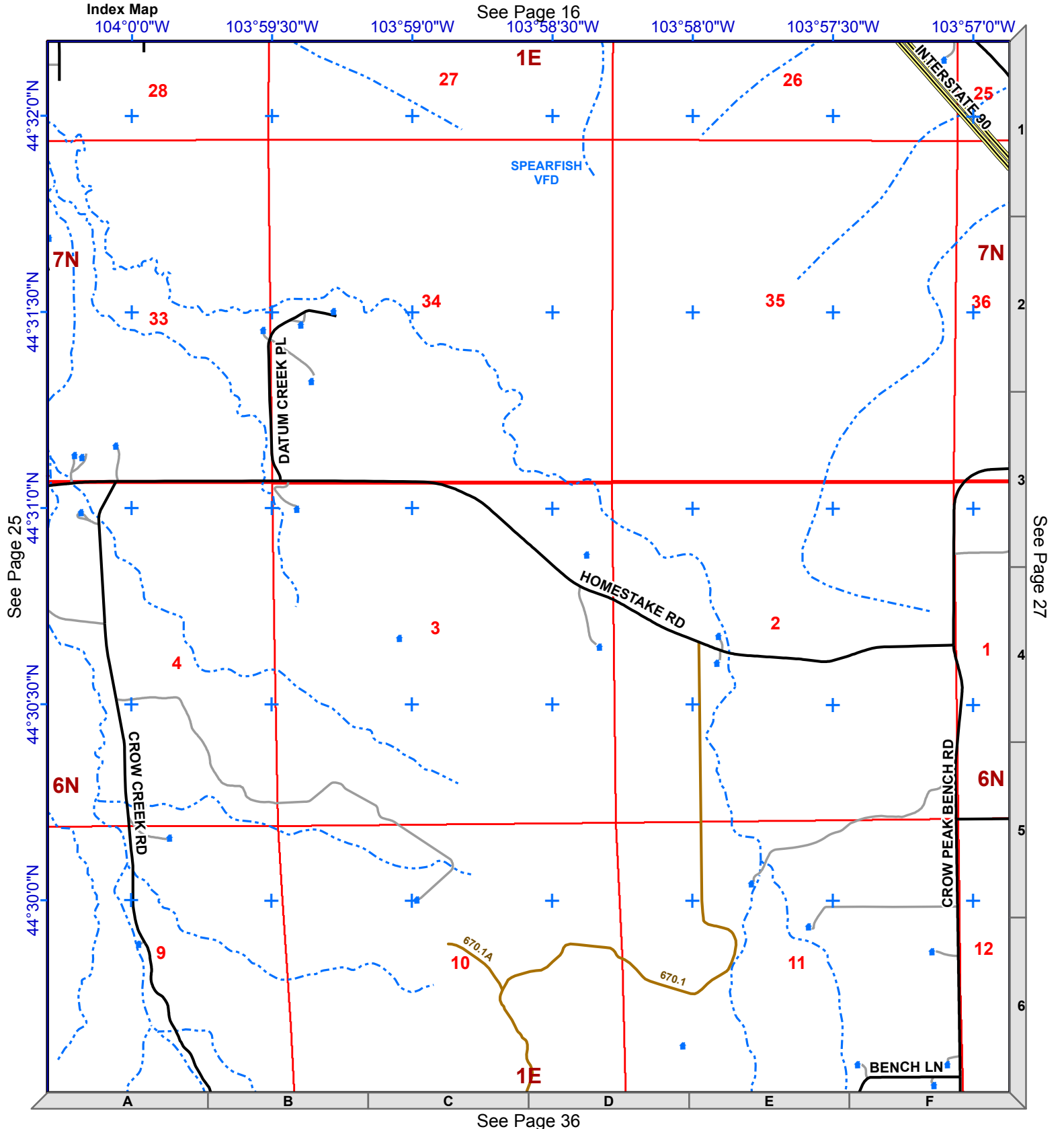



1:24,000
NAD83



Legend

- Mile Marker
- Fire Stations
- Structure
- Interstate
- County Roads
- Driveway
- Railroad
- Non-System Roads
- System Roads
- USFS Motorized Trails
- Recreational Trails
- Streams
- Municipality
- Lawrence County
- Fire District


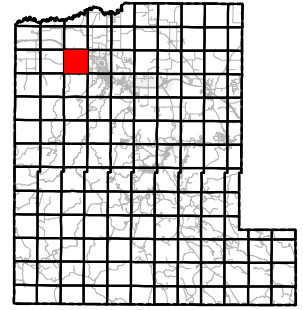


Legend

	Mile Marker		Non-System Roads
	Fire Stations		System Roads
	Structure		USFS Motorized Trails
	Interstate		Recreational Trails
	County Roads		Streams
	Driveway		Municipality
	Railroad		Lawrence County
			Fire District

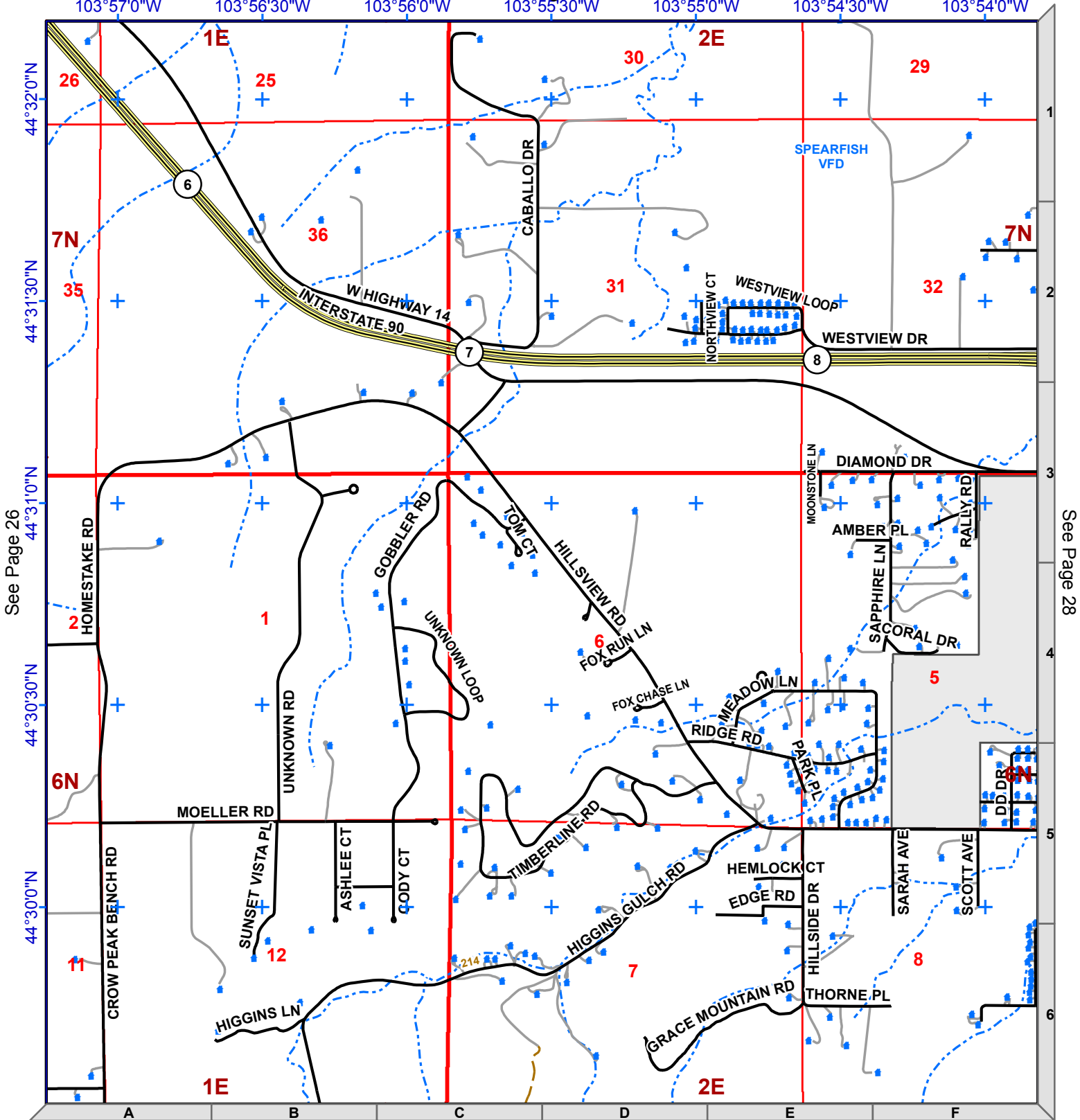


1:24,000
NAD83



See Page 17
103°55'30"W

Index Map
103°54'0"W

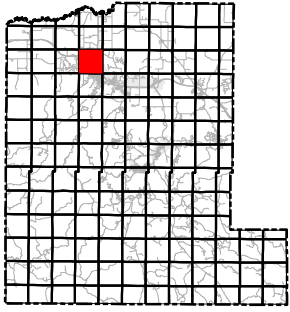


See Page 26

See Page 28

See Page 37

Lawrence County Roads

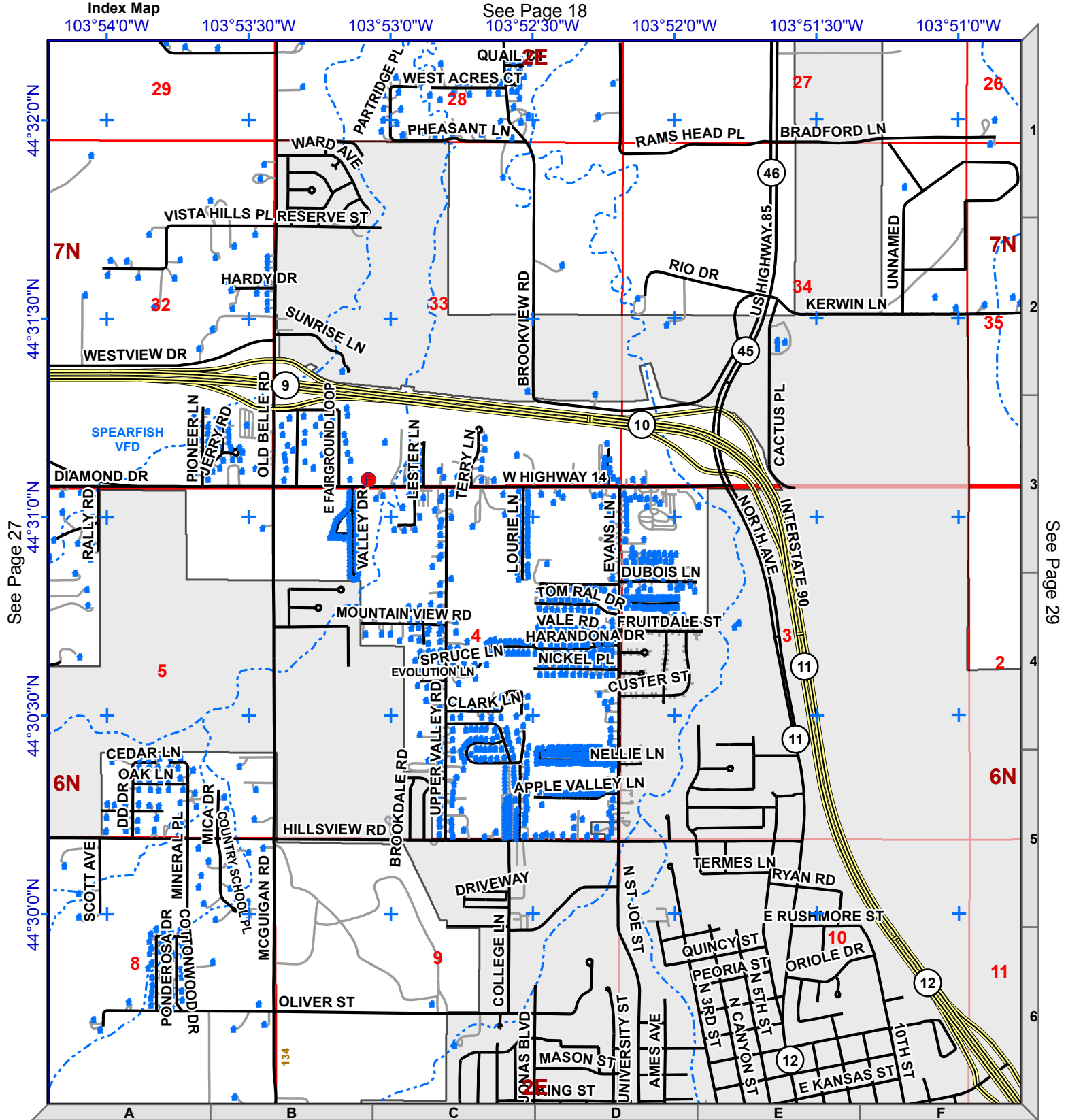



1:24,000
NAD83



Legend

- Mile Marker
- Fire Stations
- Structure
- Interstate
- County Roads
- Driveway
- Railroad
- Non-System Roads
- System Roads
- USFS Motorized Trails
- Recreational Trails
- Streams
- Municipality
- Lawrence County
- Fire District



See Page 27

See Page 29


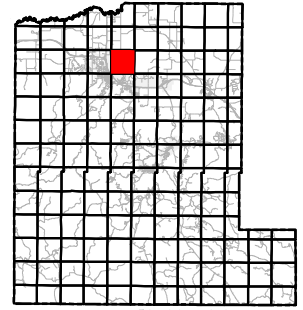
See Page 38

Legend

- ⑨ Mile Marker
- Fire Stations
- Structure
- Interstate
- County Roads
- Driveway
- Railroad
- Non-System Roads
- System Roads
- USFS Motorized Trails
- Recreational Trails
- Streams
- Municipality
- Lawrence County
- Fire District

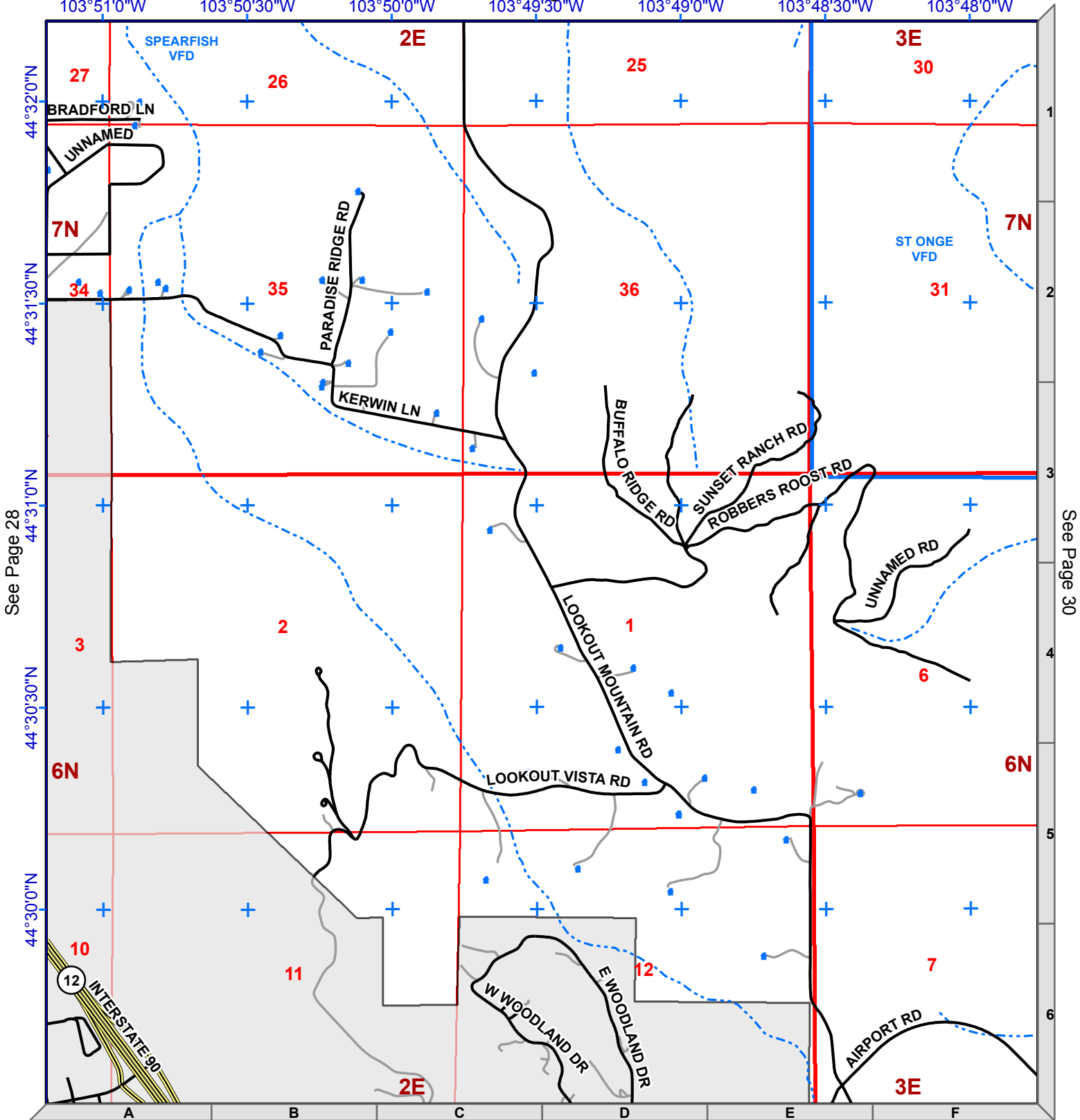


1:24,000
NAD83



See Page 19

Index Map

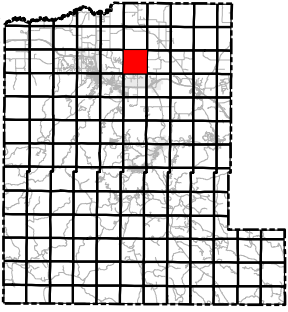


See Page 28

See Page 30

See Page 39

Lawrence County Roads

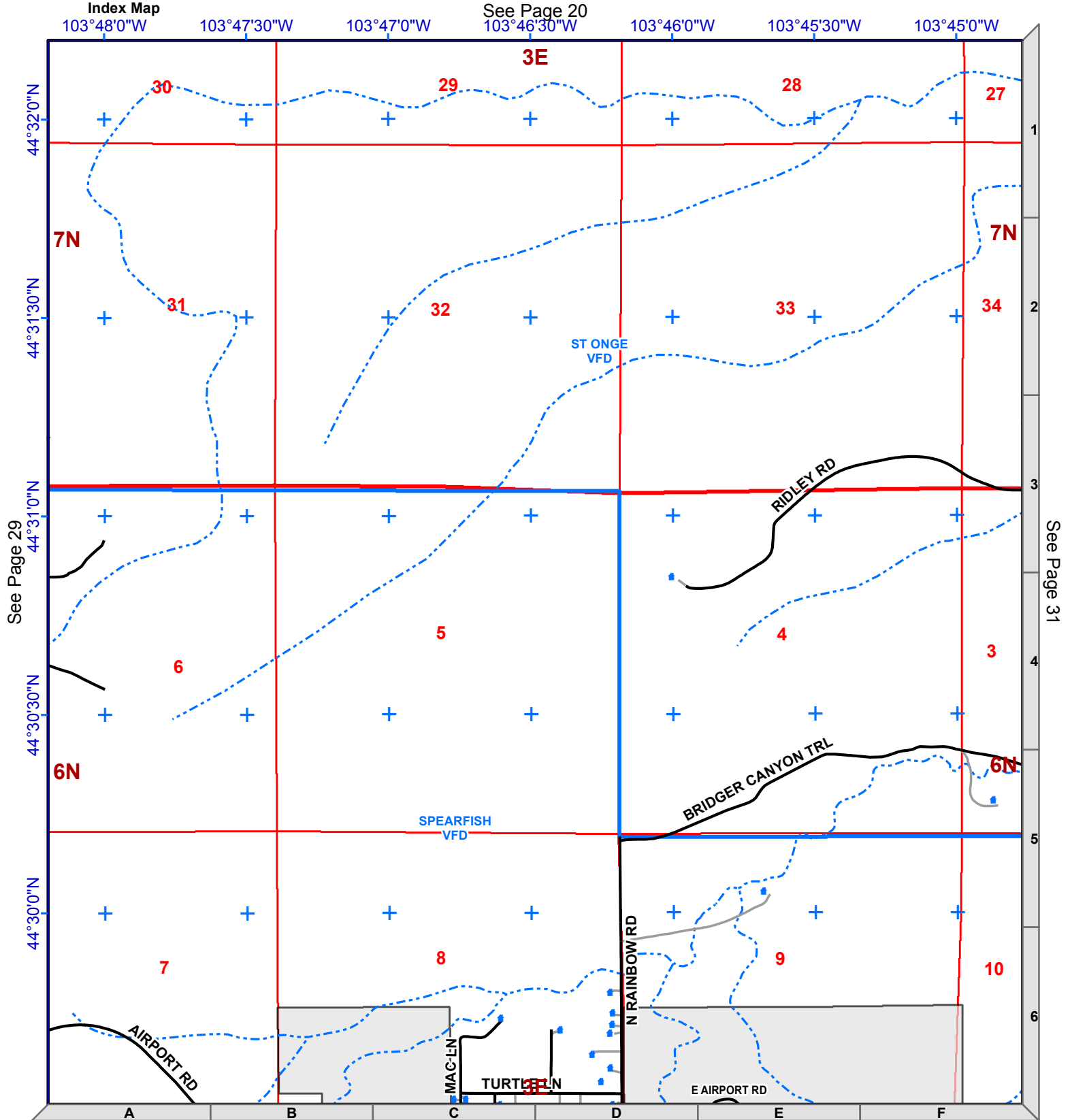



1:24,000
NAD83



Legend

- Mile Marker
- Fire Stations
- Structure
- Interstate
- County Roads
- Driveway
- Railroad
- Non-System Roads
- System Roads
- USFS Motorized Trails
- Recreational Trails
- Streams
- Municipality
- Lawrence County
- Fire District

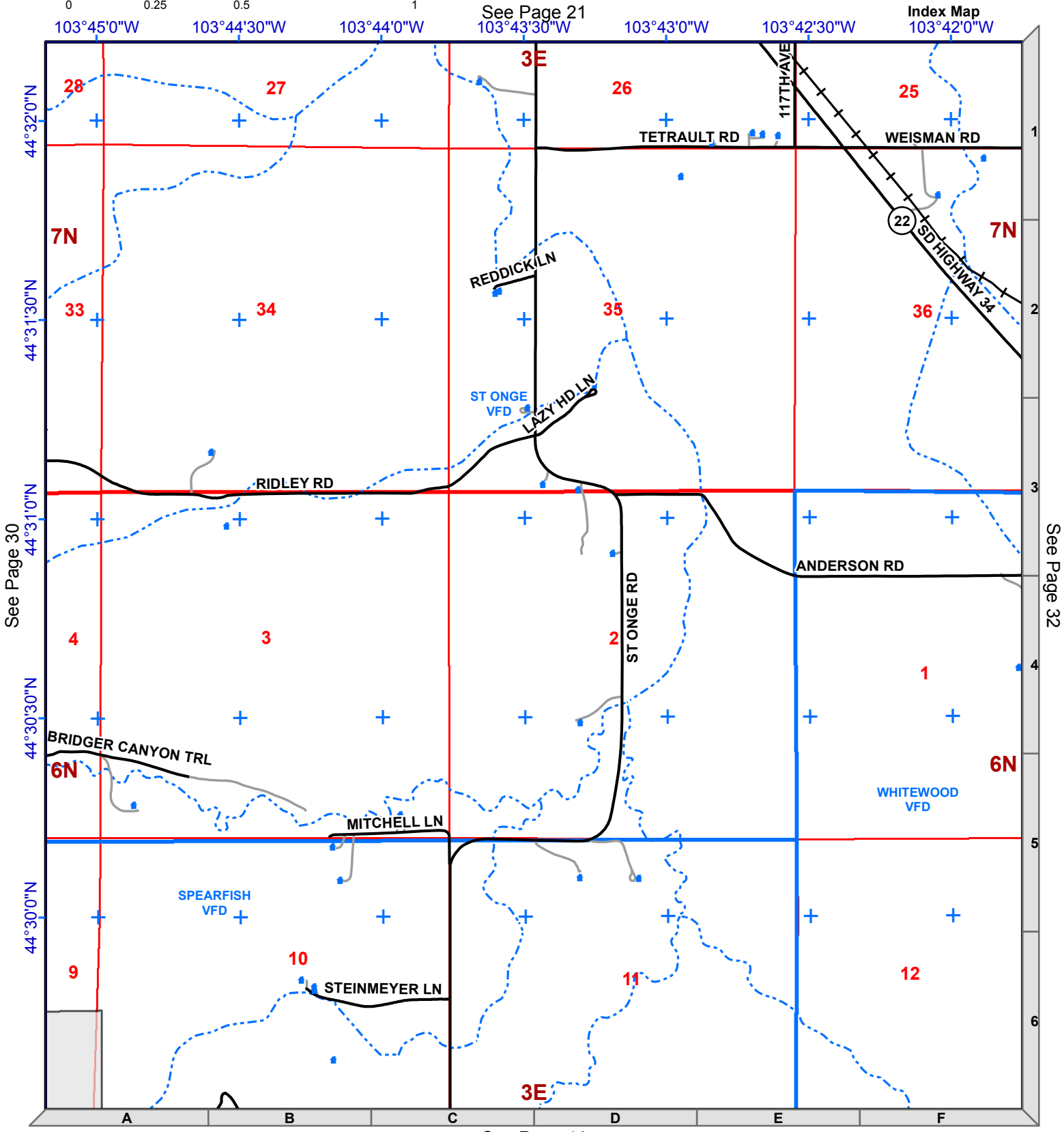

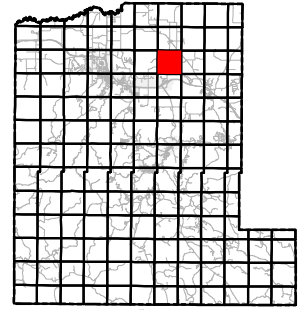


Legend

- ⑨ Mile Marker
- Fire Stations
- Structure
- Interstate
- County Roads
- Driveway
- Railroad
- Non-System Roads
- System Roads
- USFS Motorized Trails
- Recreational Trails
- Streams
- Municipality
- Lawrence County
- Fire District



1:24,000
NAD83

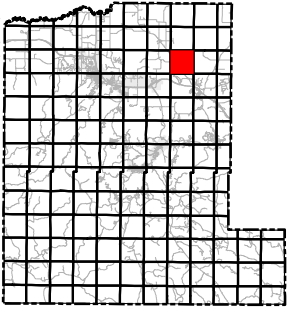


See Page 30

See Page 32

See Page 41

Lawrence County Roads

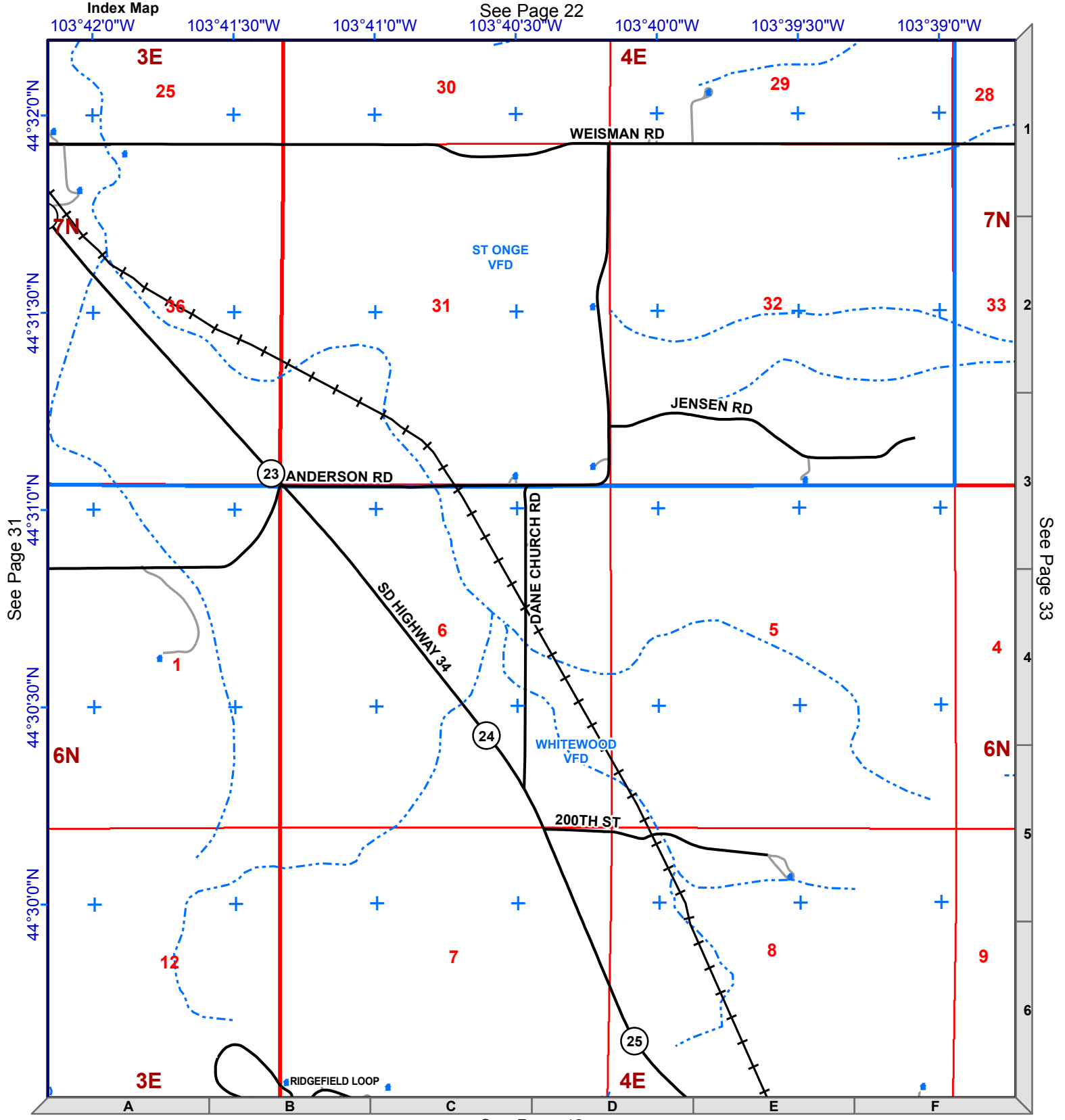
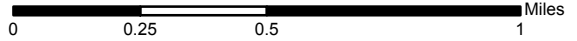


1:24,000
NAD83



Legend

- Mile Marker
- Fire Stations
- Structure
- Interstate
- County Roads
- Driveway
- Railroad
- Non-System Roads
- System Roads
- USFS Motorized Trails
- Recreational Trails
- Streams
- Municipality
- Lawrence County
- Fire District


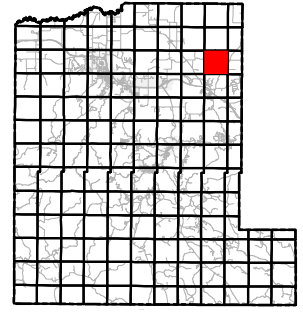


Legend

	Mile Marker		Non-System Roads
	Fire Stations		System Roads
	Structure		USFS Motorized Trails
	Interstate		Recreational Trails
	County Roads		Streams
	Driveway		Municipality
	Railroad		Lawrence County
			Fire District

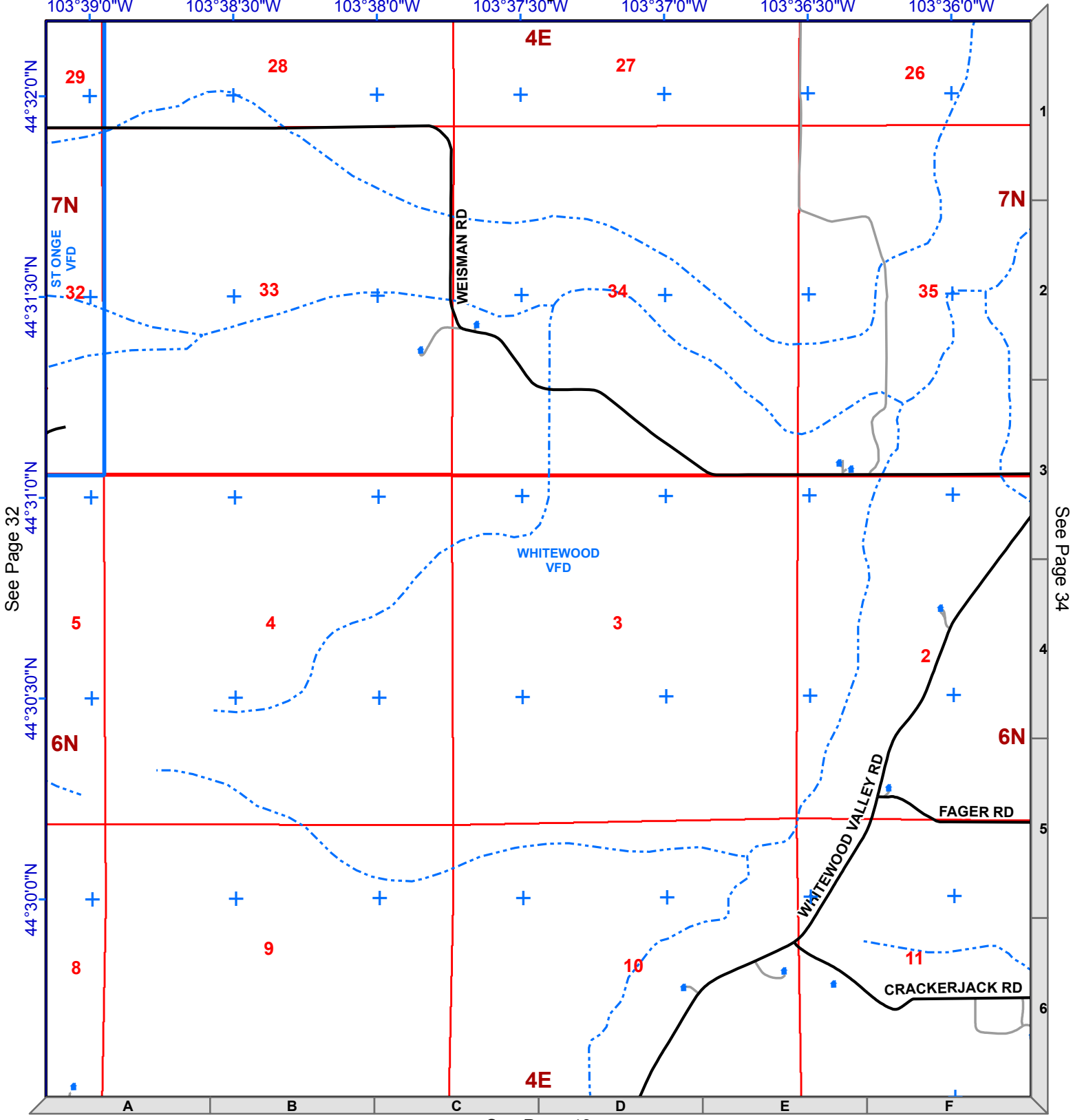


1:24,000
NAD83



See Page 23

Index Map

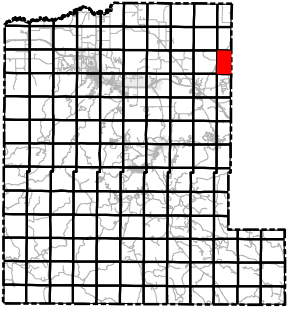


See Page 32

See Page 34

See Page 43

Lawrence County Roads

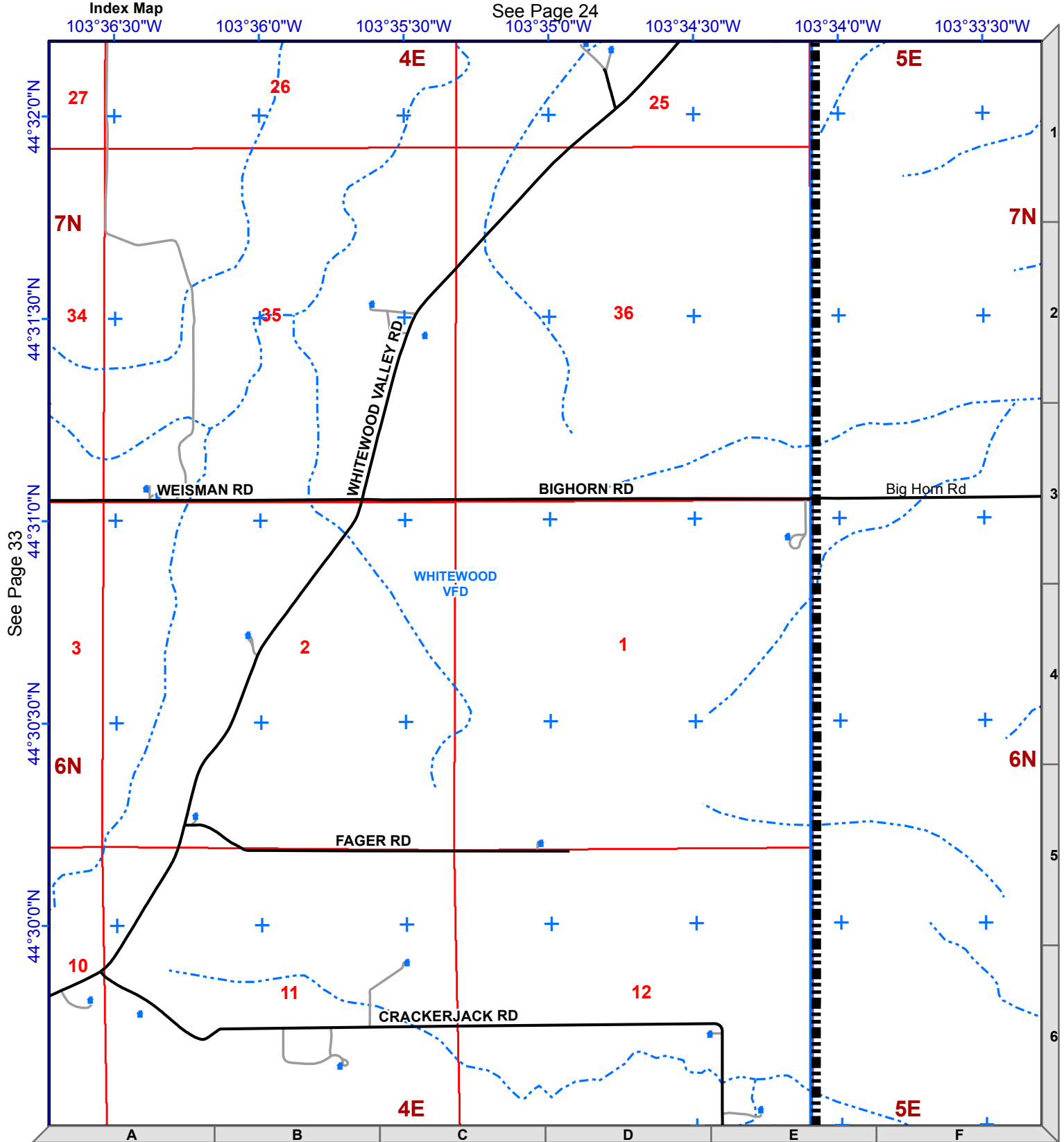



1:24,000
NAD83



Legend

- Mile Marker
- Fire Stations
- Structure
- Interstate
- County Roads
- Driveway
- Railroad
- Non-System Roads
- System Roads
- USFS Motorized Trails
- Recreational Trails
- Streams
- Municipality
- Lawrence County
- Fire District



See Page 33

See Page 24

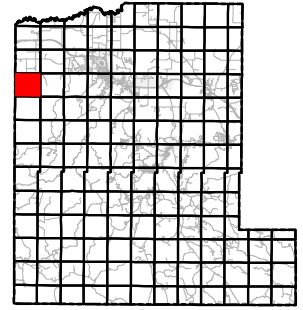
See Page 44

Legend

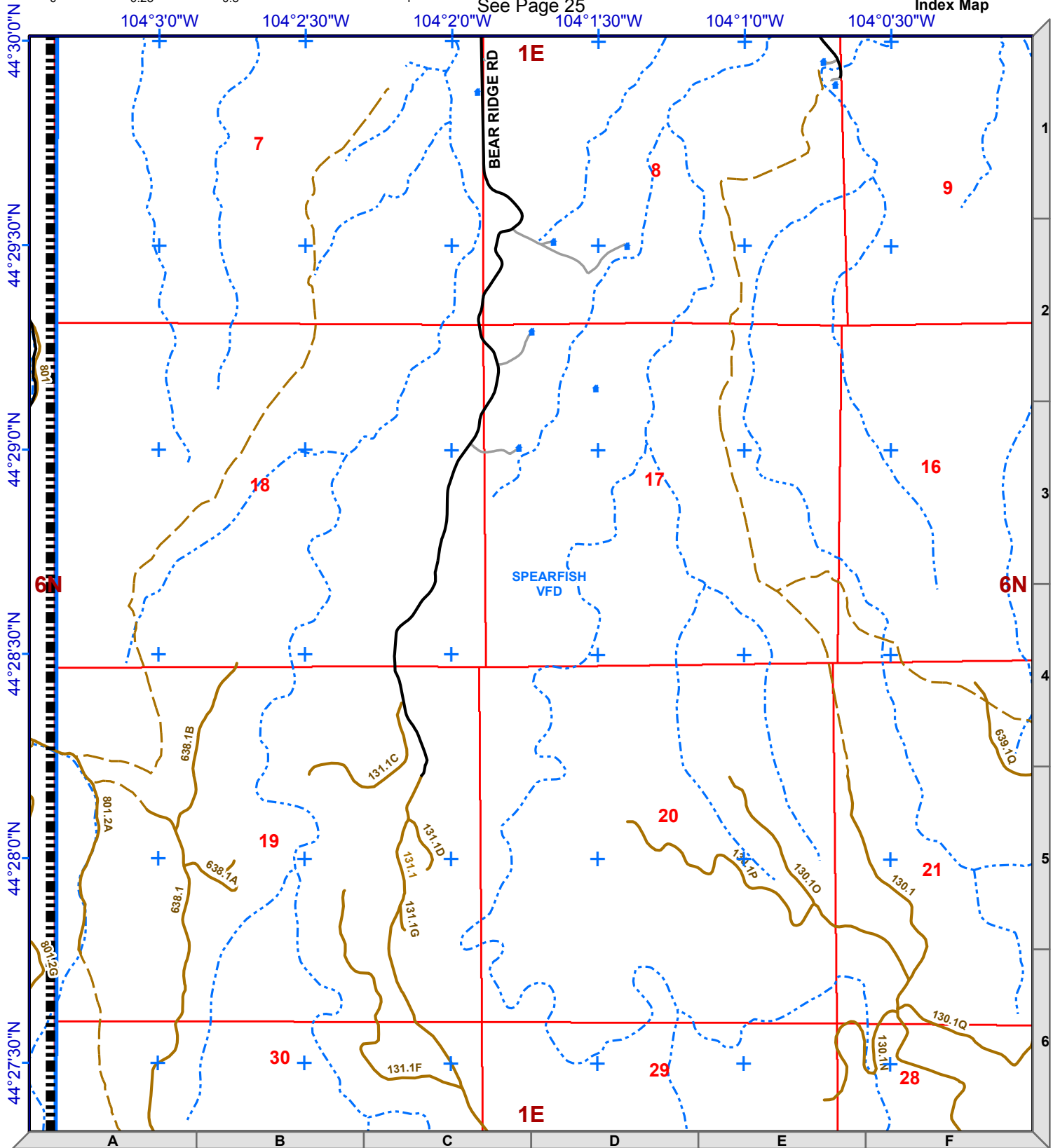

	Mile Marker		Non-System Roads
	Fire Stations		System Roads
	Structure		USFS Motorized Trails
	Interstate		Recreational Trails
	County Roads		Streams
	Driveway		Municipality
	Railroad		Lawrence County
			Fire District



1:24,000
NAD83



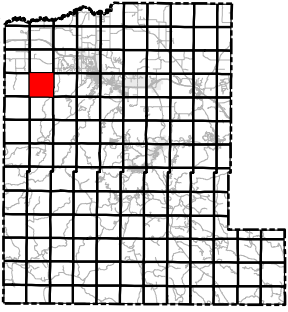
Index Map



See Page 45

See Page 36

Lawrence County Roads

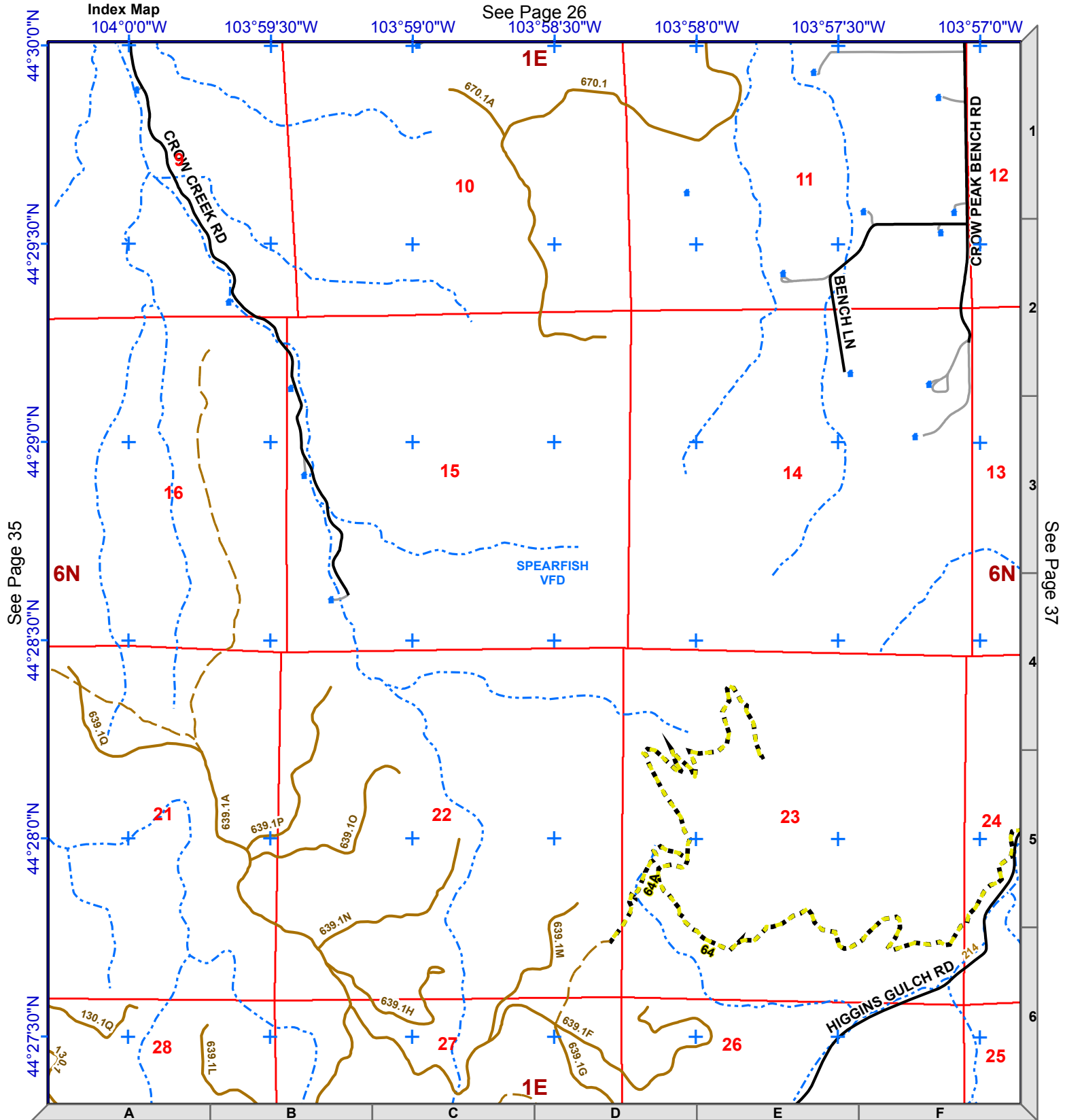



1:24,000
NAD83



Legend

- Mile Marker
- Fire Stations
- Structure
- Interstate
- County Roads
- Driveway
- Railroad
- Non-System Roads
- System Roads
- USFS Motorized Trails
- Recreational Trails
- Streams
- Municipality
- Lawrence County
- Fire District


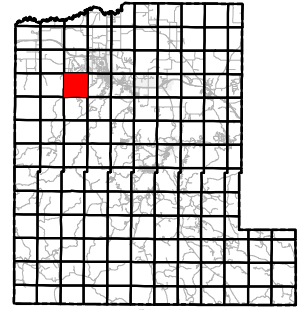


Legend

- Mile Marker
- Fire Stations
- Structure
- Interstate
- County Roads
- Driveway
- Railroad
- Non-System Roads
- System Roads
- USFS Motorized Trails
- Recreational Trails
- Streams
- Municipality
- Lawrence County
- Fire District

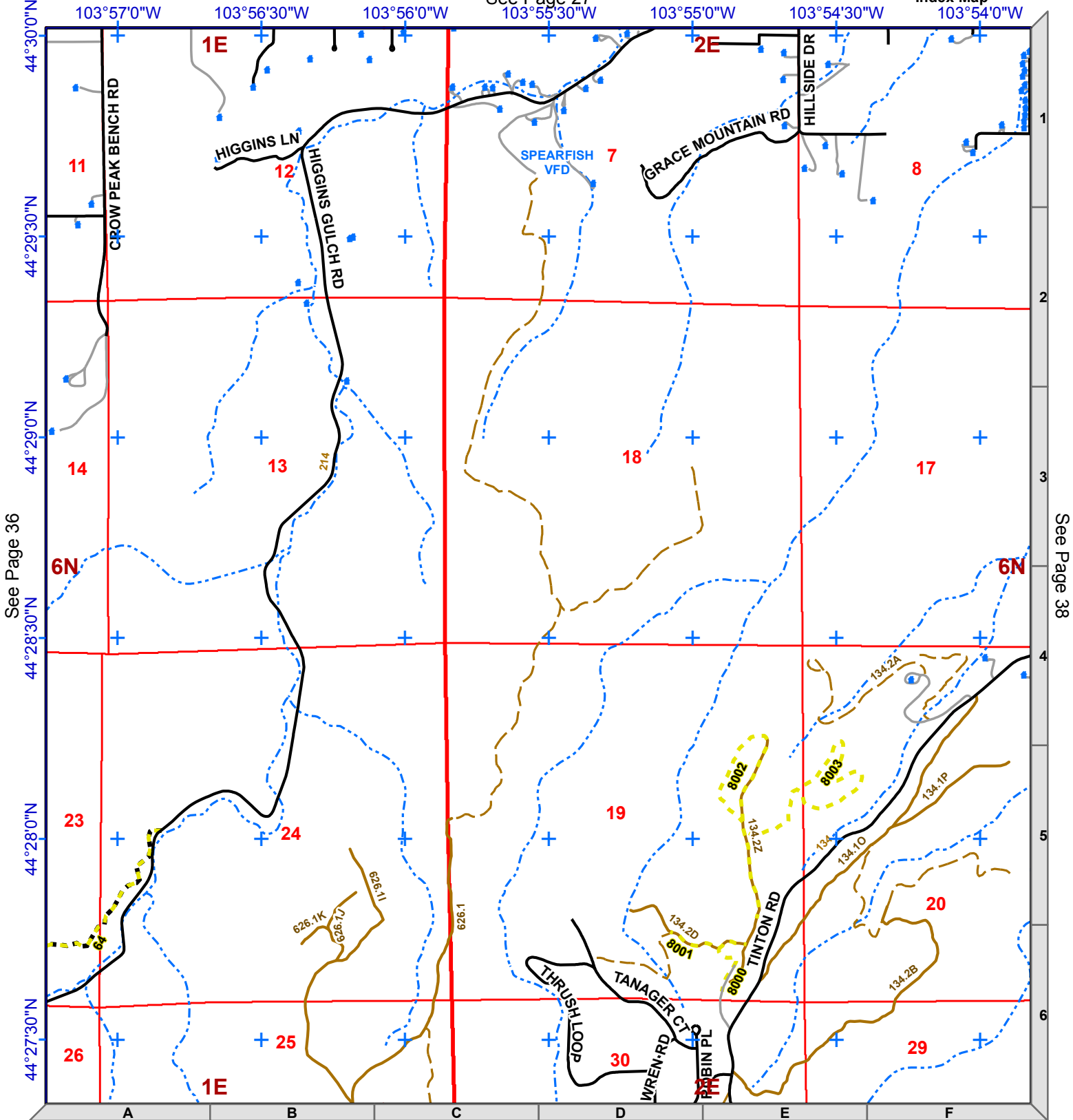


1:24,000
NAD83



See Page 27
103°55'30"W

Index Map
103°54'0"W

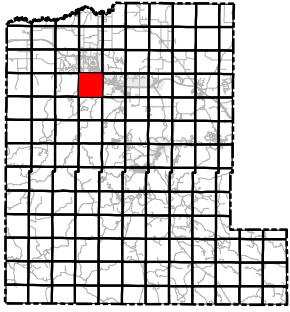


See Page 36

See Page 38

See Page 47

Lawrence County Roads

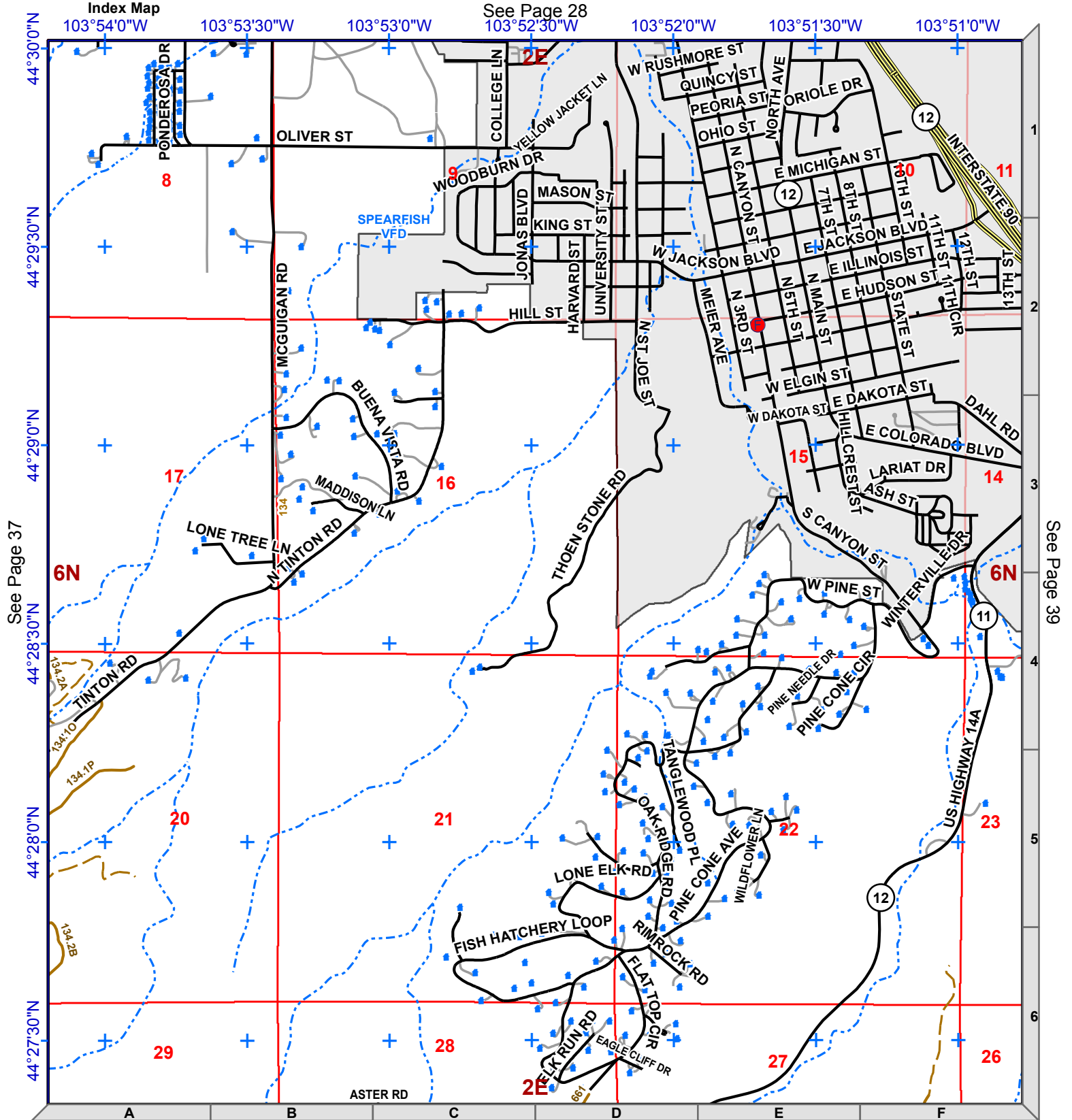



1:24,000
NAD83



Legend

- Mile Marker
- Fire Stations
- Structure
- Interstate
- County Roads
- Driveway
- Railroad
- Non-System Roads
- System Roads
- USFS Motorized Trails
- Recreational Trails
- Streams
- Municipality
- Lawrence County
- Fire District


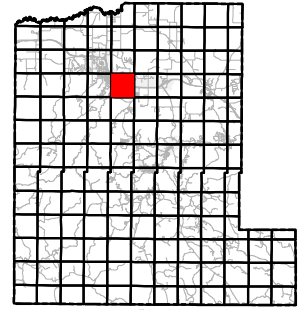


Legend

- ⑨ Mile Marker
- Fire Stations
- Structure
- Interstate
- County Roads
- Driveway
- Railroad
- Non-System Roads
- System Roads
- USFS Motorized Trails
- Recreational Trails
- Streams
- Municipality
- Lawrence County
- Fire District

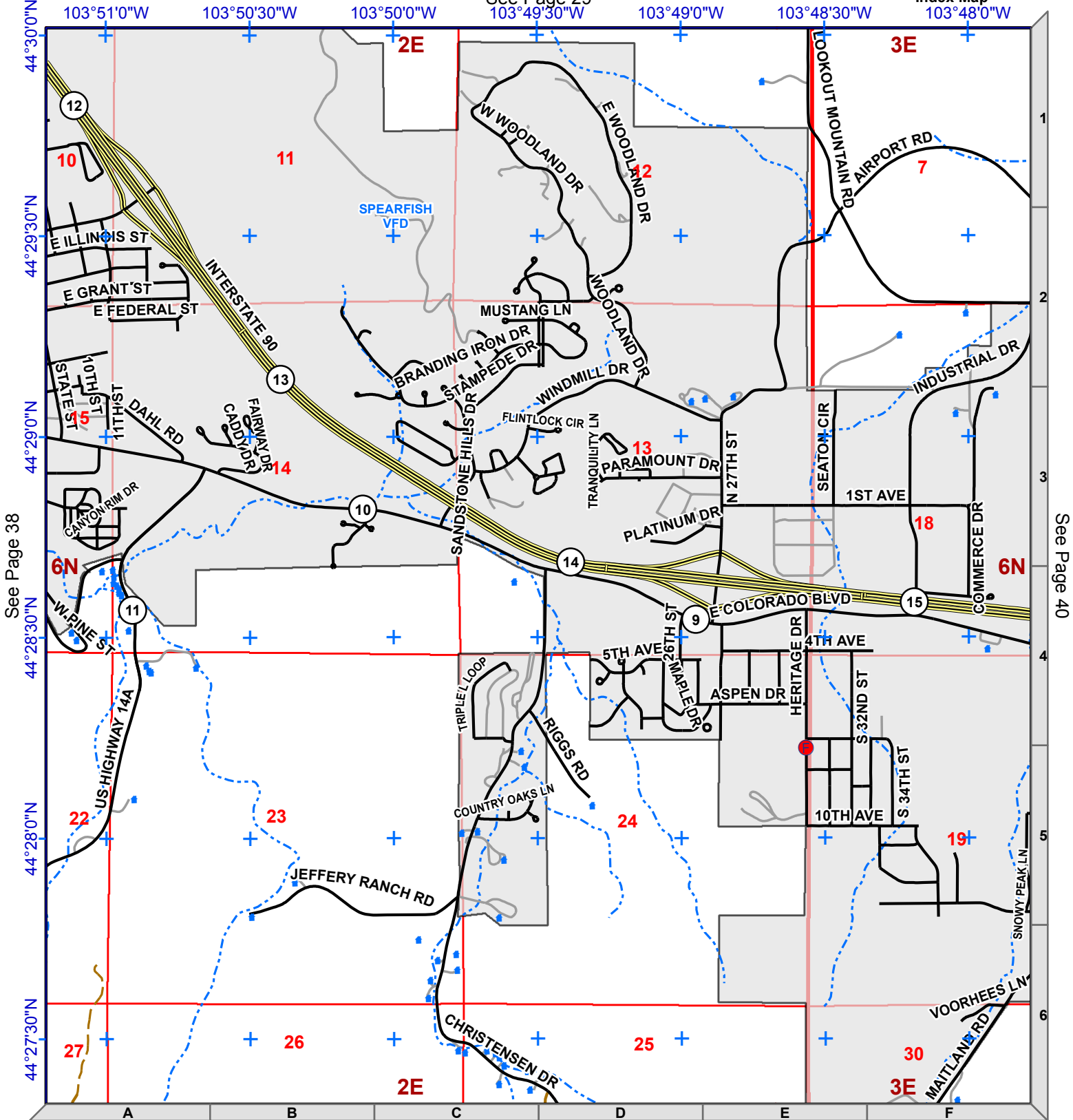


1:24,000
NAD83



See Page 29

Index Map

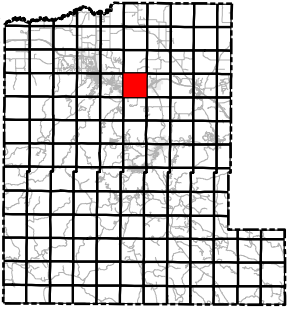


See Page 38

See Page 40

See Page 49

Lawrence County Roads

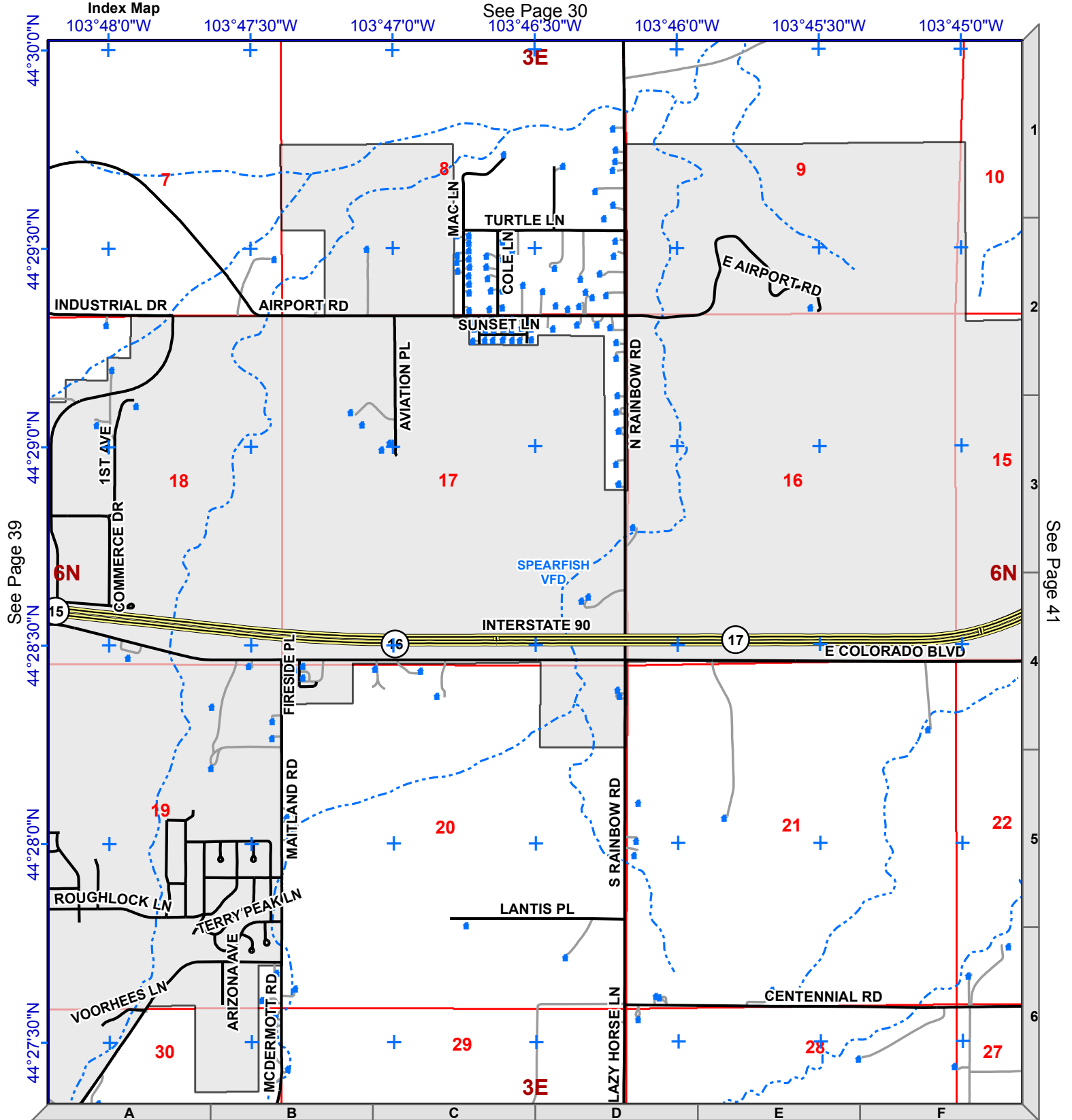



1:24,000
NAD83



Legend

- Mile Marker
- Fire Stations
- Structure
- Interstate
- County Roads
- Driveway
- Railroad
- Non-System Roads
- System Roads
- USFS Motorized Trails
- Recreational Trails
- Streams
- Municipality
- Lawrence County
- Fire District



See Page 39

See Page 41

See Page 30
103°46'30"W

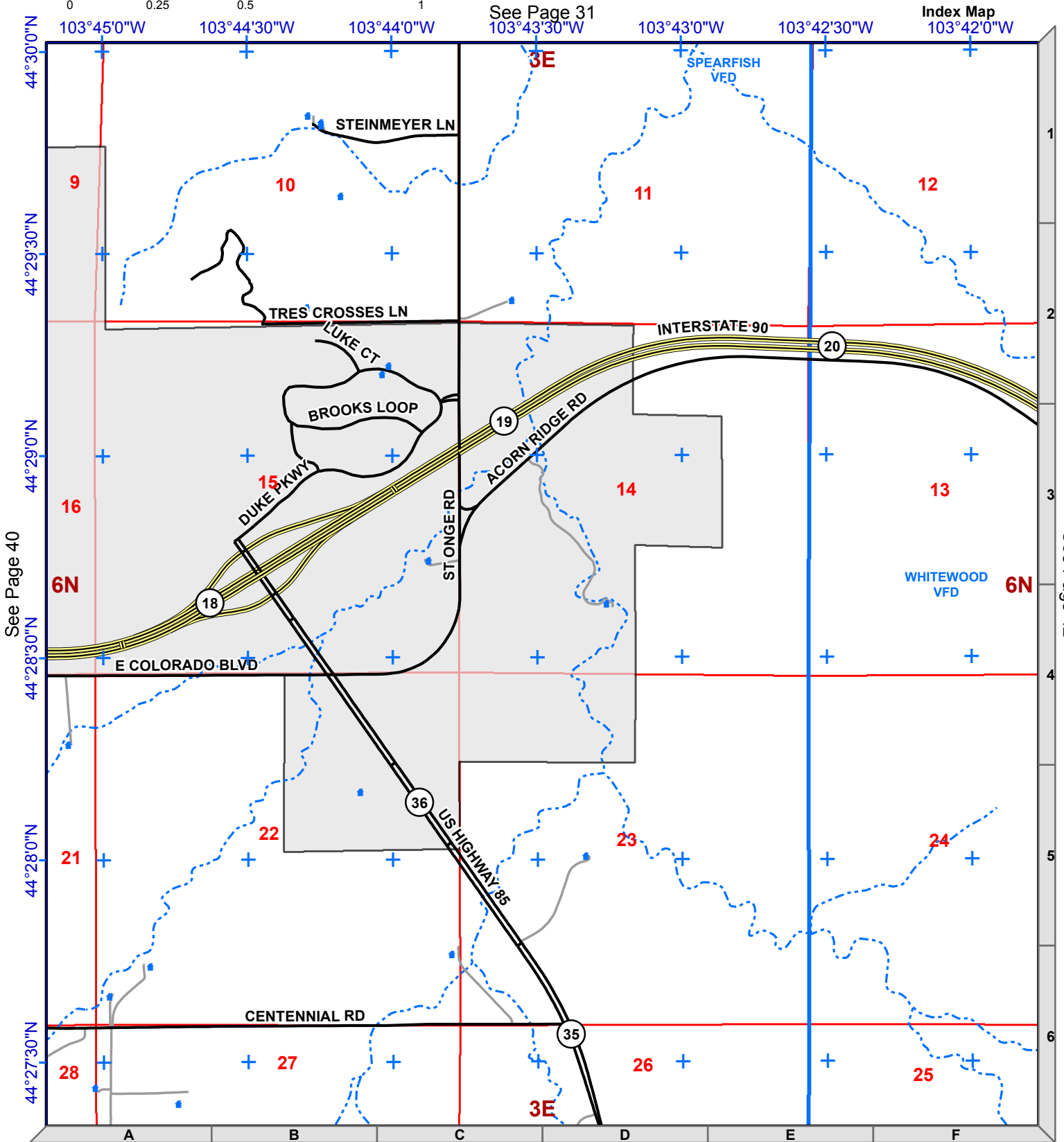

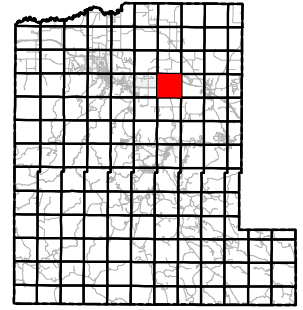
See Page 50

Legend

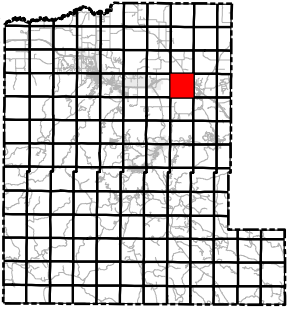
- ⑨ Mile Marker
- Fire Stations
- Structure
- Interstate
- County Roads
- Driveway
- Railroad
- Non-System Roads
- System Roads
- USFS Motorized Trails
- Recreational Trails
- Streams
- Municipality
- Lawrence County
- Fire District



1:24,000
NAD83



Lawrence County Roads

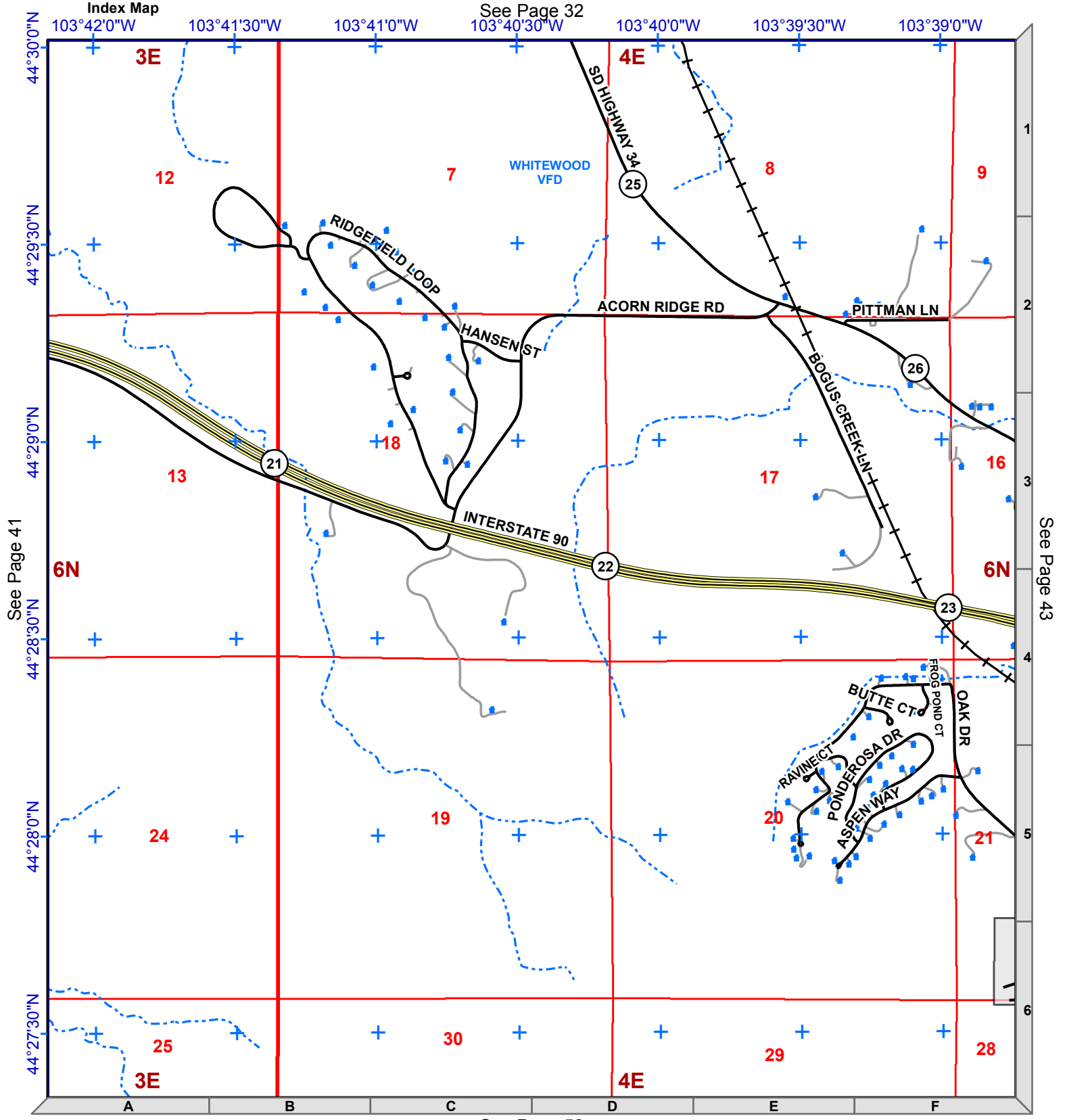



1:24,000
NAD83



Legend

- Mile Marker
- Fire Stations
- Structure
- Interstate
- County Roads
- Driveway
- Railroad
- Non-System Roads
- System Roads
- USFS Motorized Trails
- Recreational Trails
- Streams
- Municipality
- Lawrence County
- Fire District



See Page 41

See Page 43

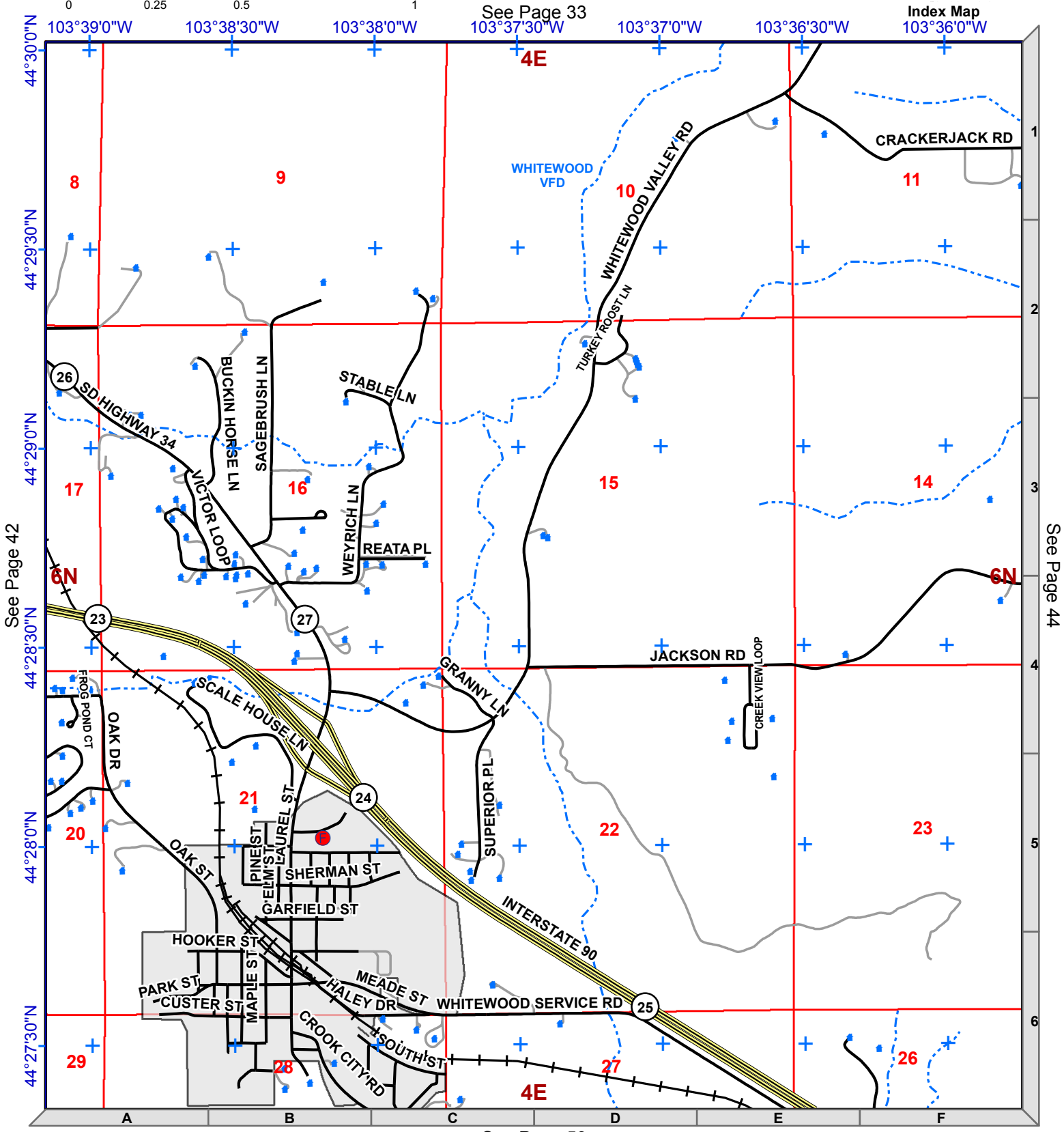

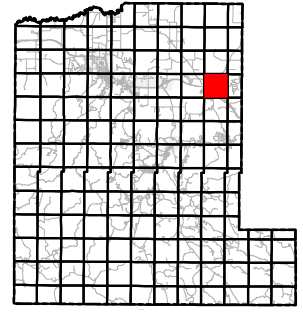
See Page 52

Legend

	Mile Marker		Non-System Roads
	Fire Stations		System Roads
	Structure		USFS Motorized Trails
	Interstate		Recreational Trails
	County Roads		Streams
	Driveway		Municipality
	Railroad		Lawrence County
			Fire District



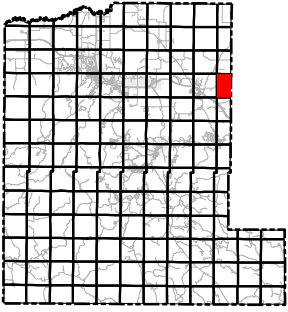
1:24,000
NAD83



See Page 42

See Page 44

Lawrence County Roads

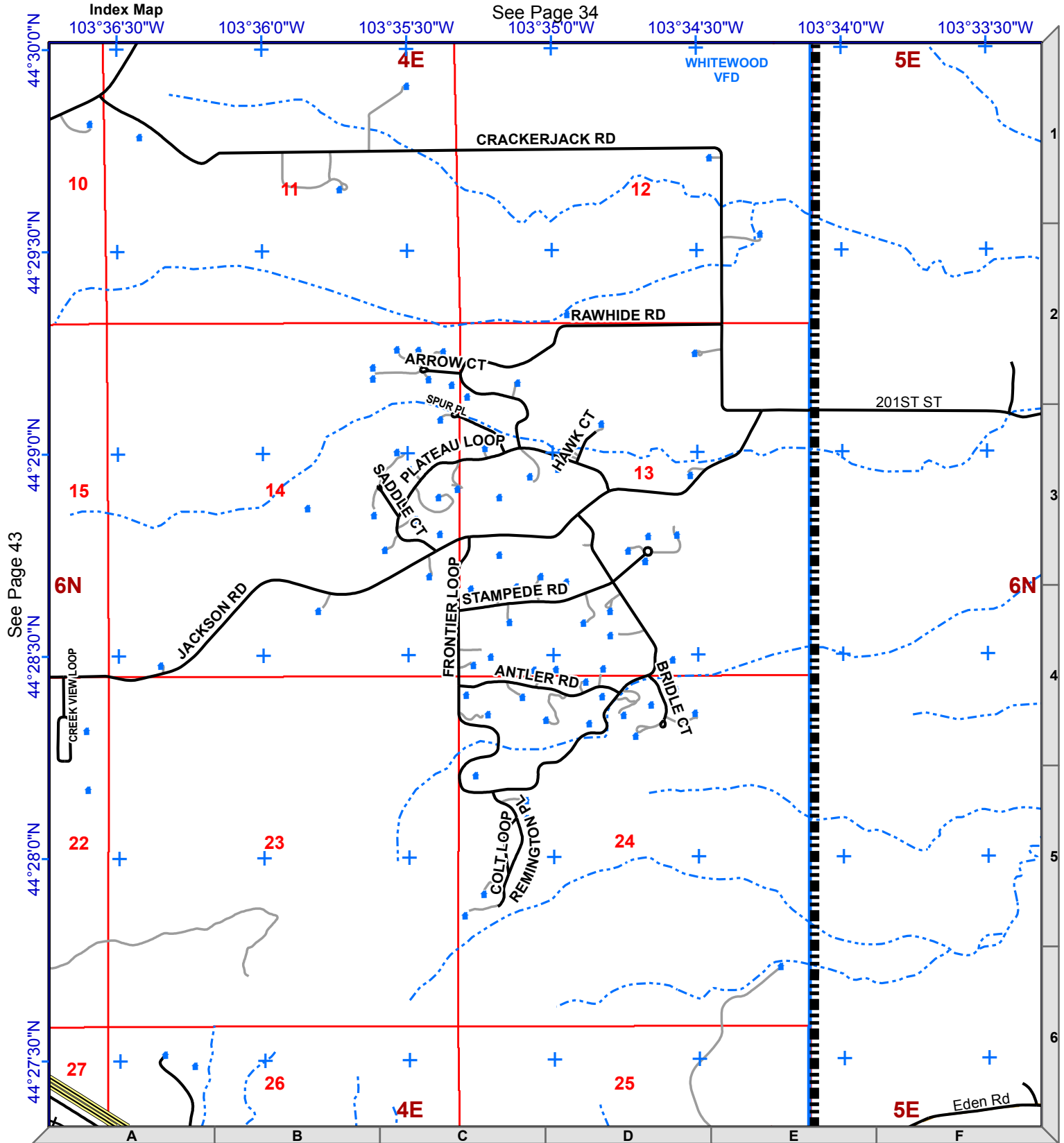



1:24,000
NAD83



Legend

- Mile Marker
- Fire Stations
- Structure
- Interstate
- County Roads
- Driveway
- Railroad
- Non-System Roads
- System Roads
- USFS Motorized Trails
- Recreational Trails
- Streams
- Municipality
- Lawrence County
- Fire District



See Page 43

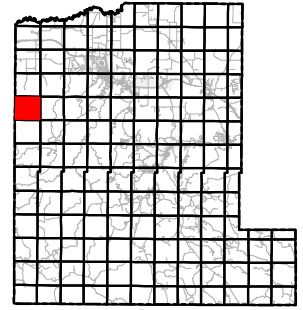
See Page 34

Legend


- ⑨ Mile Marker
- Fire Stations
- Structure
- Interstate
- County Roads
- Driveway
- Railroad
- Non-System Roads
- System Roads
- USFS Motorized Trails
- Recreational Trails
- Streams
- Municipality
- Lawrence County
- Fire District



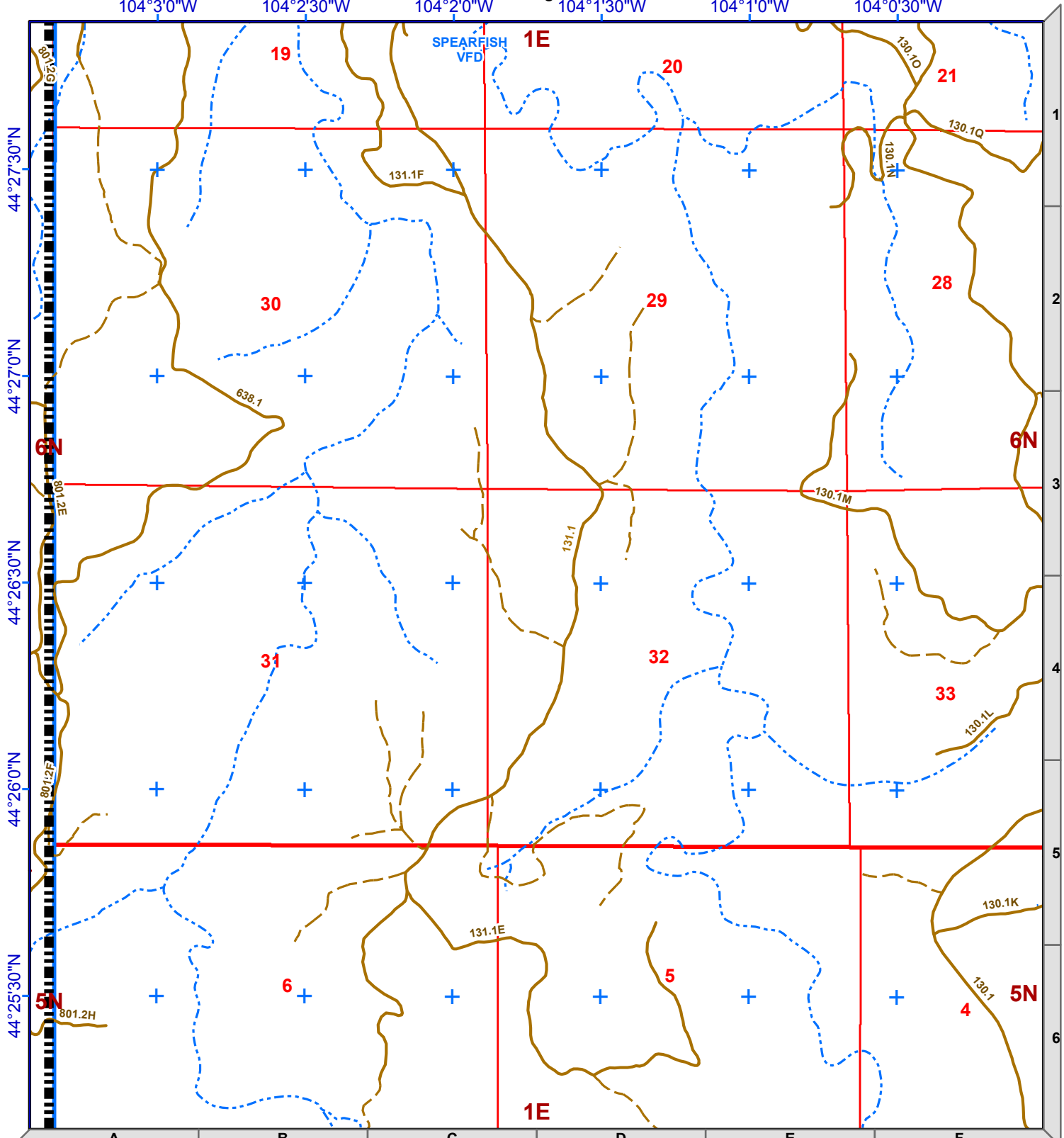
1:24,000
NAD83



Index Map



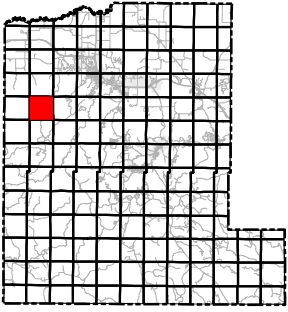
See Page 35



See Page 46

See Page 55

Lawrence County Roads

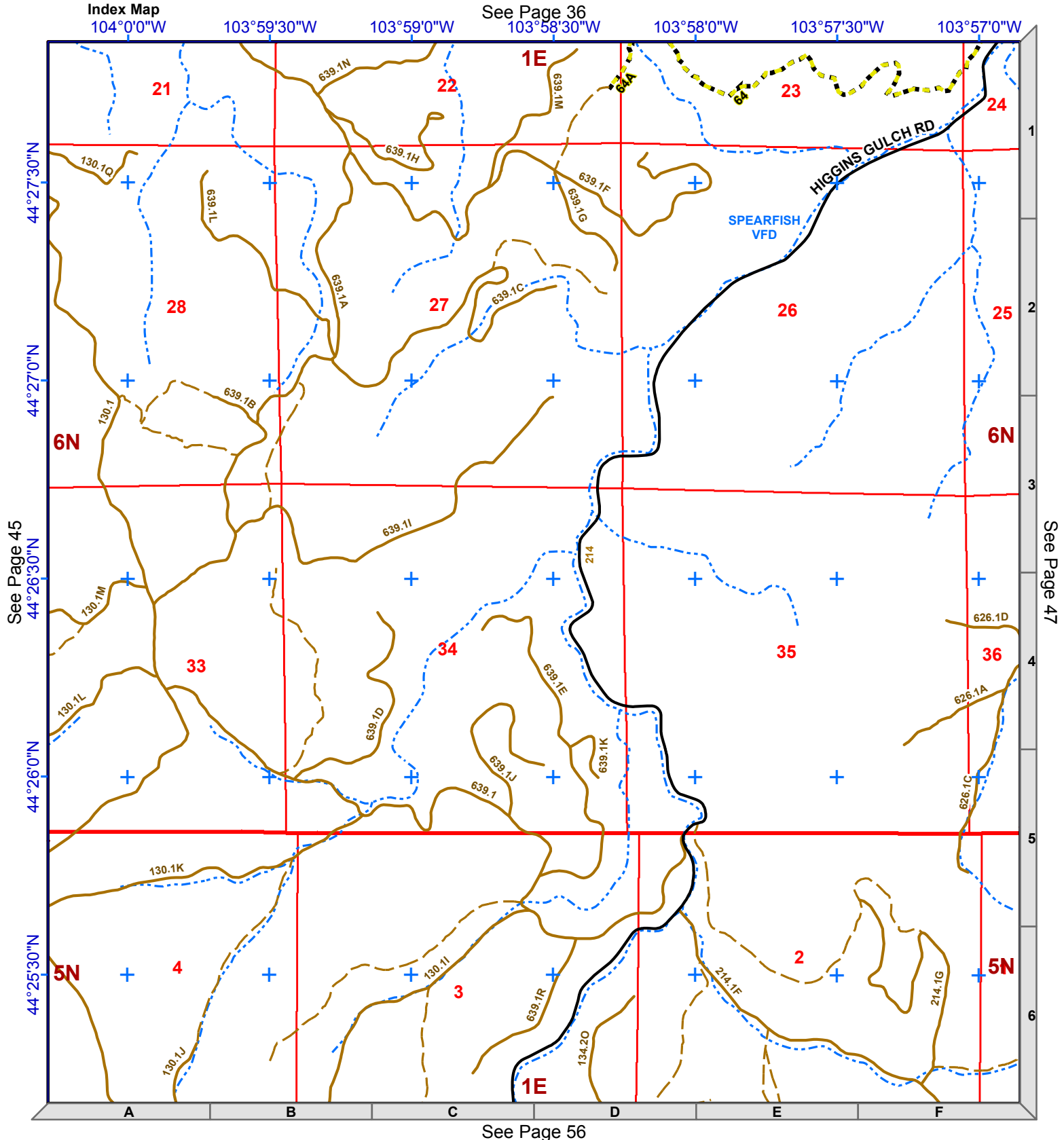



1:24,000
NAD83



Legend

- Mile Marker
- Fire Stations
- Structure
- Interstate
- County Roads
- Driveway
- Railroad
- Non-System Roads
- System Roads
- USFS Motorized Trails
- Recreational Trails
- Streams
- Municipality
- Lawrence County
- Fire District



See Page 56

See Page 45

See Page 47


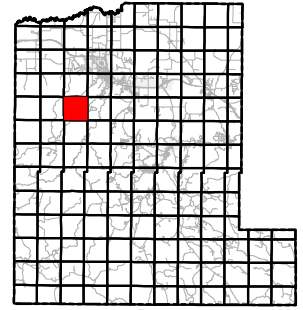
See Page 36

Legend

- ⑨ Mile Marker
- Fire Stations
- Structure
- Interstate
- County Roads
- Driveway
- Railroad
- Non-System Roads
- System Roads
- USFS Motorized Trails
- Recreational Trails
- Streams
- Municipality
- Lawrence County
- Fire District

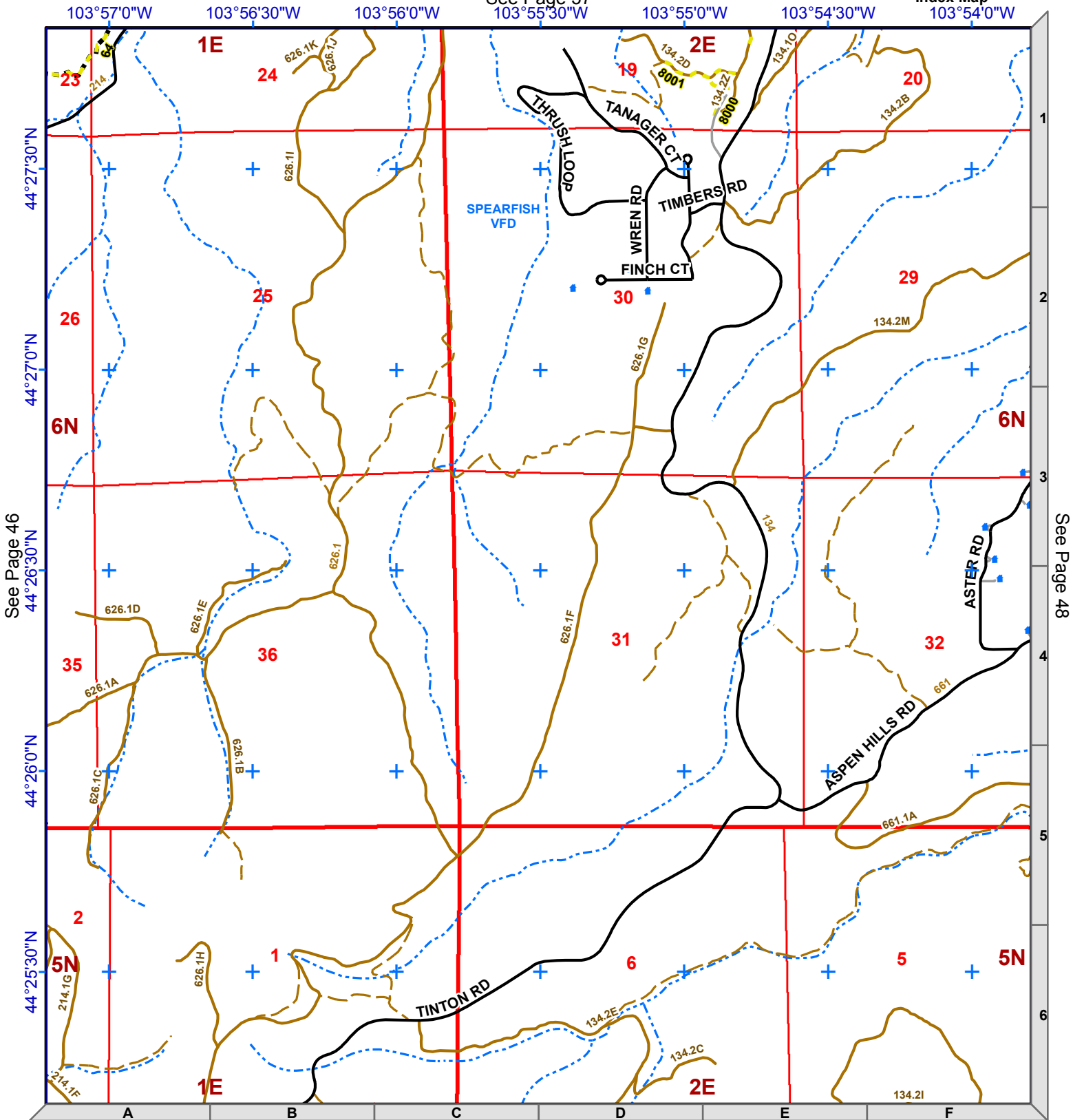


1:24,000
NAD83



See Page 37
103°55'30"W

Index Map

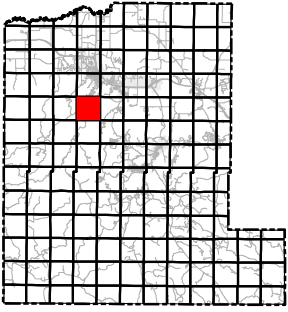


See Page 46
44°26'30"N

See Page 48

See Page 57

Lawrence County Roads

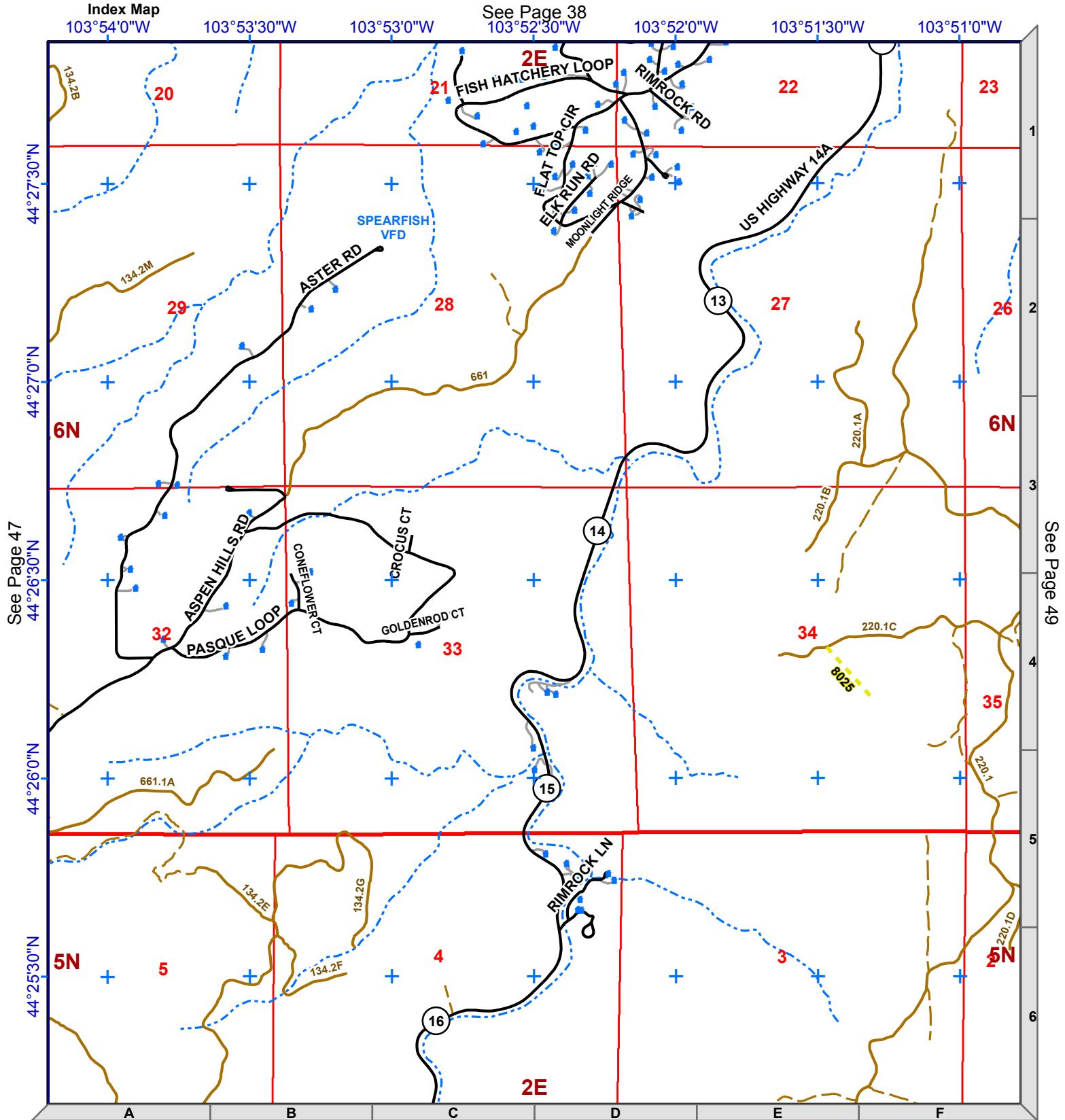



1:24,000
NAD83



Legend

- Mile Marker
- Fire Stations
- Structure
- Interstate
- County Roads
- Driveway
- Railroad
- Non-System Roads
- System Roads
- USFS Motorized Trails
- Recreational Trails
- Streams
- Municipality
- Lawrence County
- Fire District

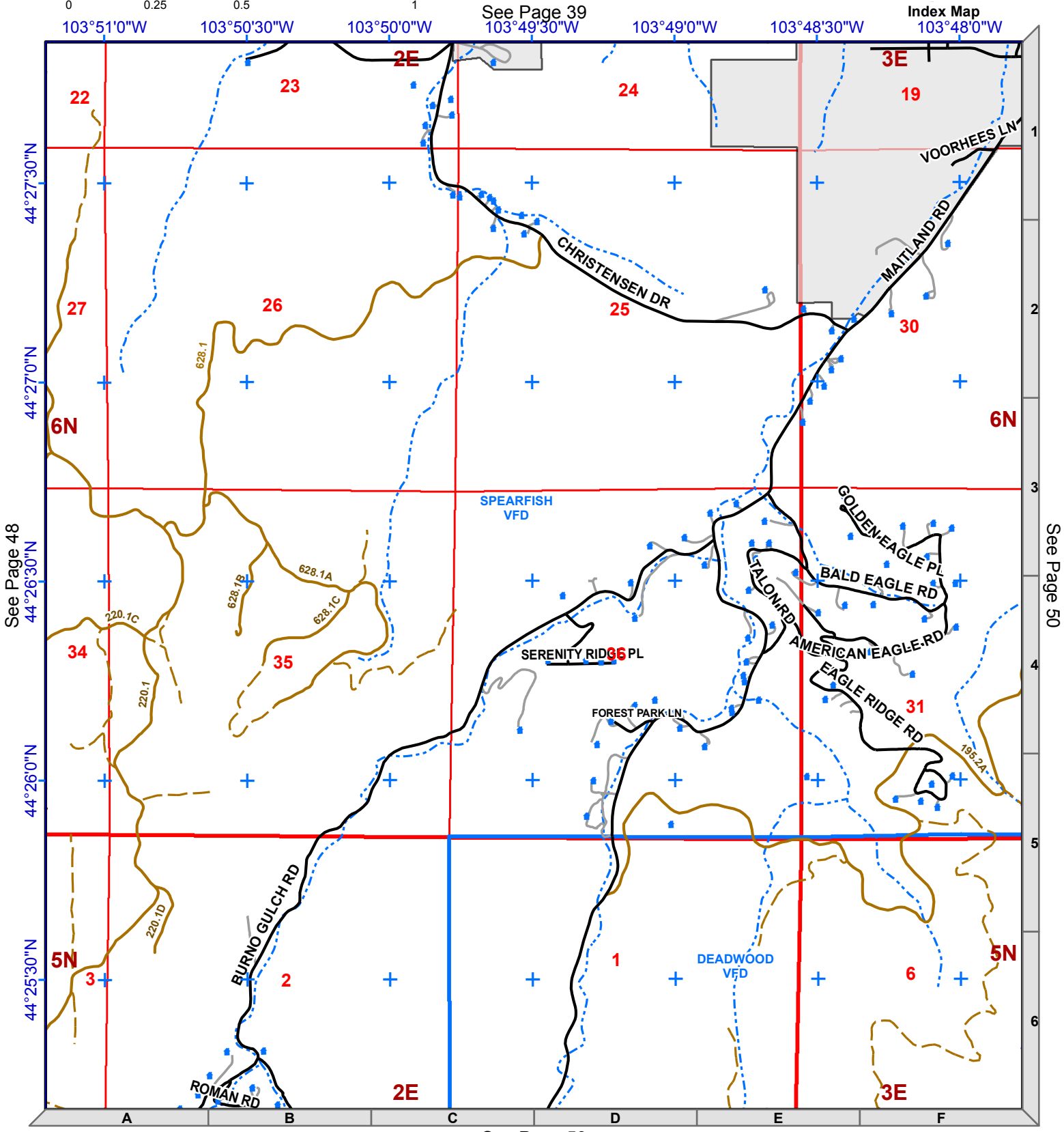

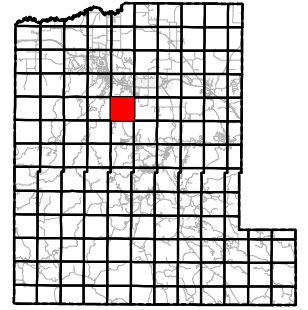


Legend

	Mile Marker		Non-System Roads
	Fire Stations		System Roads
	Structure		USFS Motorized Trails
	Interstate		Recreational Trails
	County Roads		Streams
	Driveway		Municipality
	Railroad		Lawrence County
			Fire District



1:24,000
NAD83



See Page 59

See Page 48

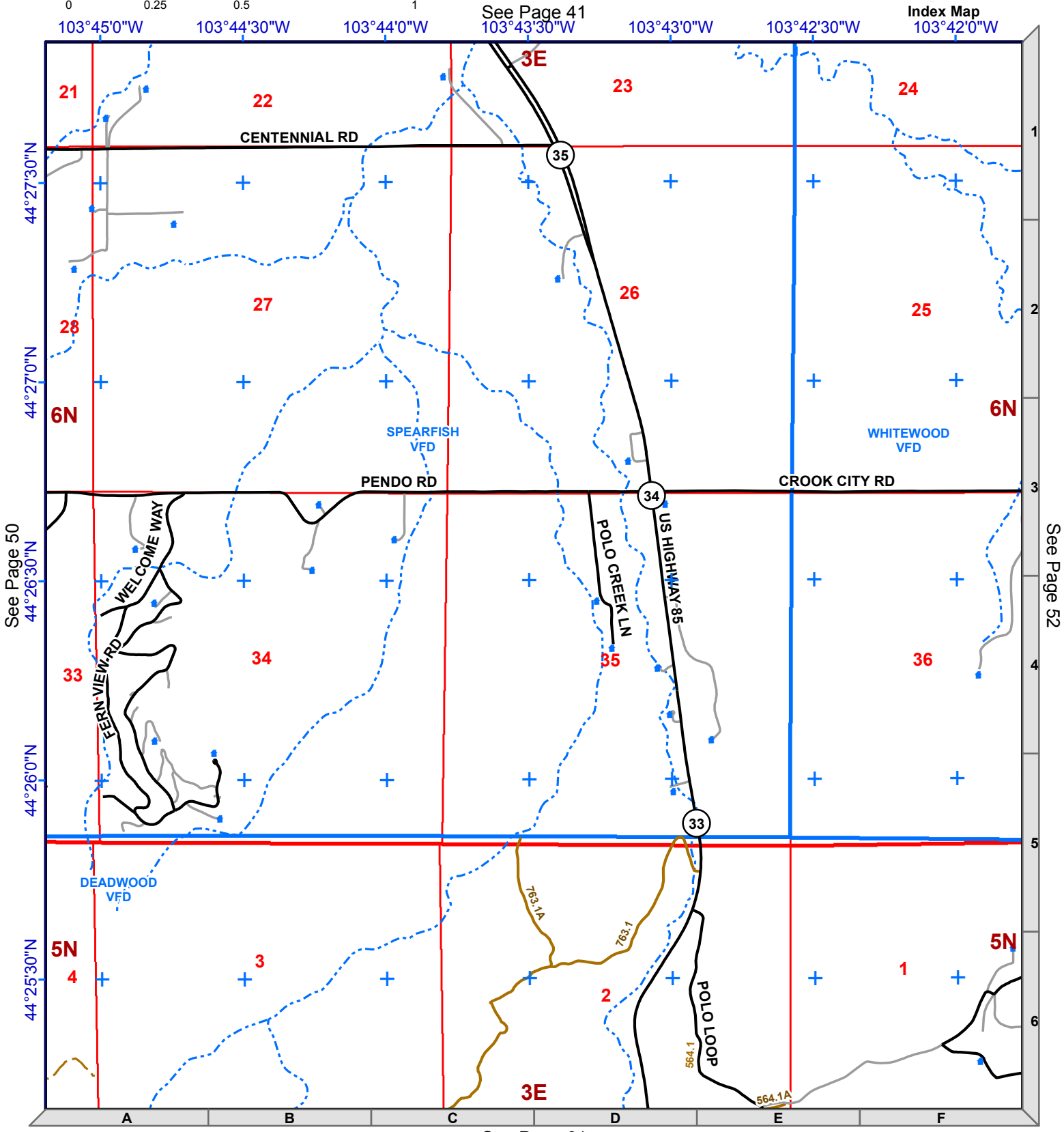

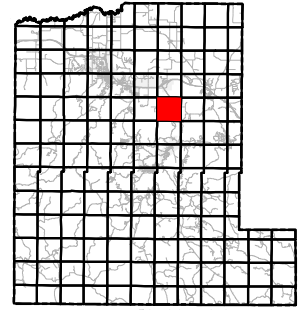
See Page 50

Legend

	Mile Marker		Non-System Roads
	Fire Stations		System Roads
	Structure		USFS Motorized Trails
	Interstate		Recreational Trails
	County Roads		Streams
	Driveway		Municipality
	Railroad		Lawrence County
			Fire District



1:24,000
NAD83

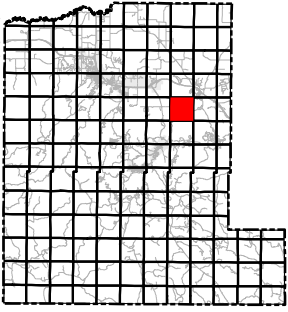


See Page 61

See Page 50

See Page 52

Lawrence County Roads

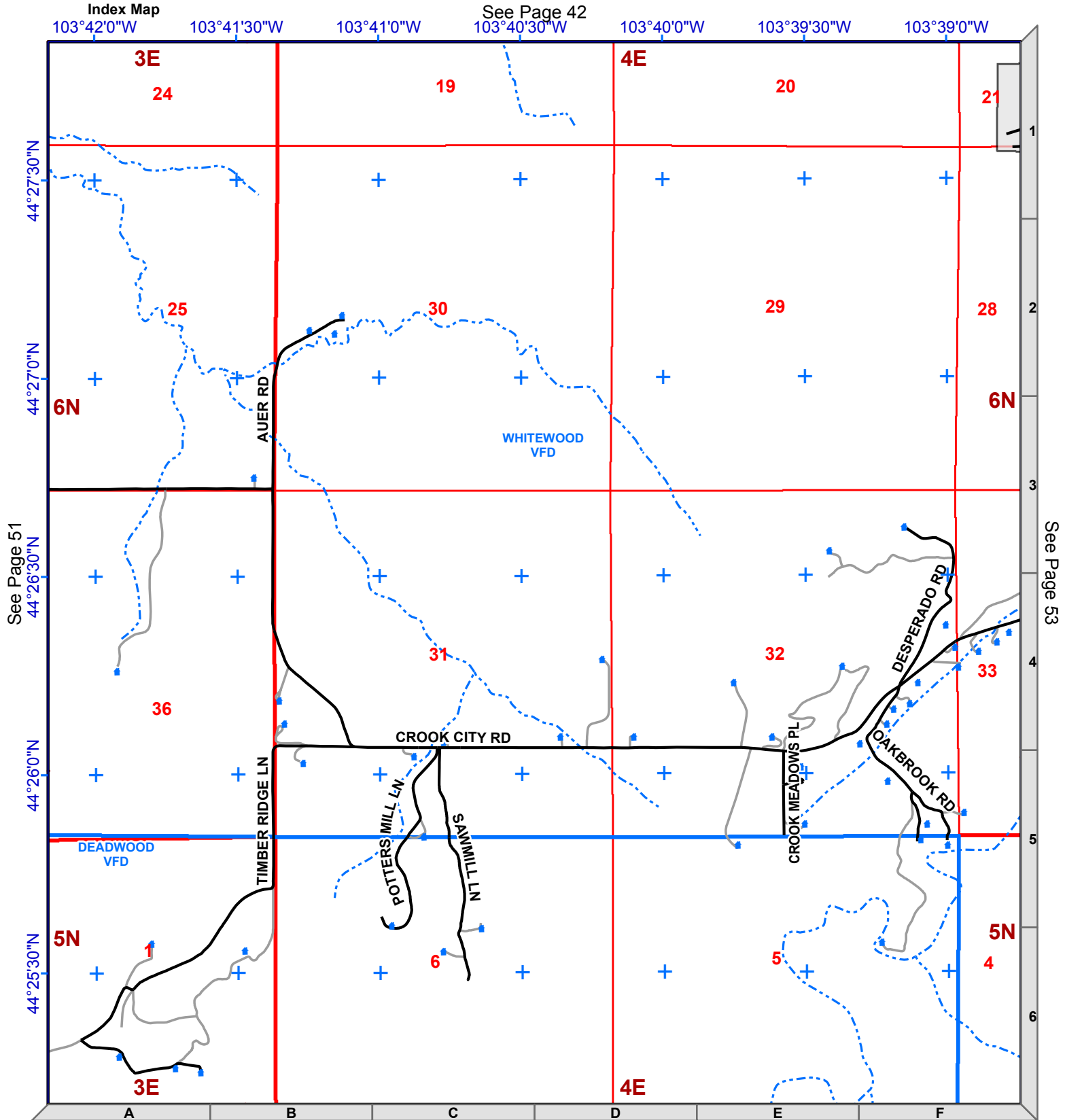



1:24,000
NAD83



Legend

- Mile Marker
- Fire Stations
- Structure
- Interstate
- County Roads
- Driveway
- Railroad
- Non-System Roads
- System Roads
- USFS Motorized Trails
- Recreational Trails
- Streams
- Municipality
- Lawrence County
- Fire District



See Page 51

See Page 53

See Page 42

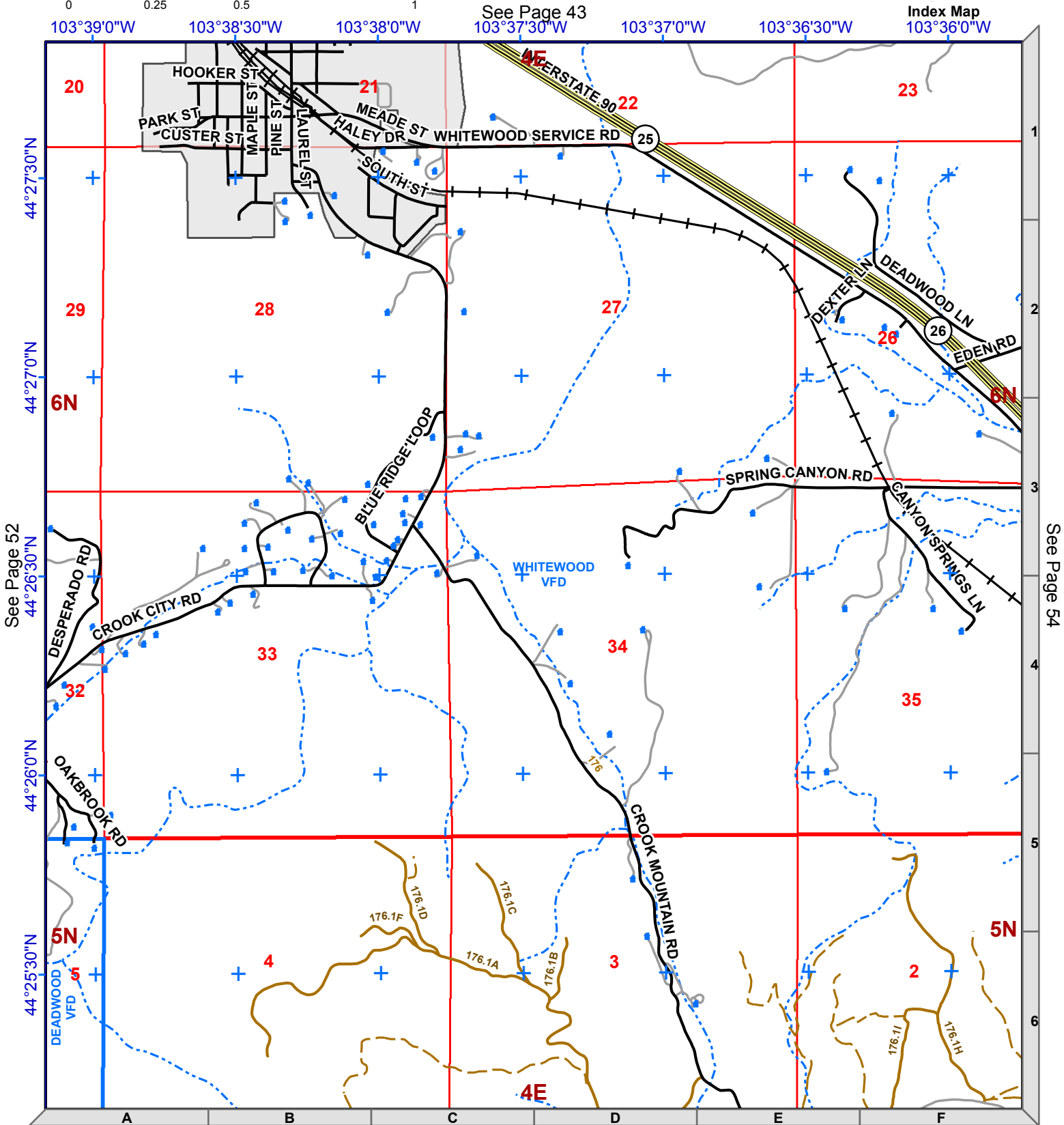

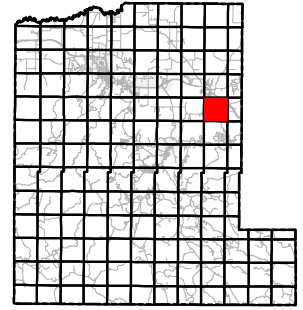
See Page 62

Legend

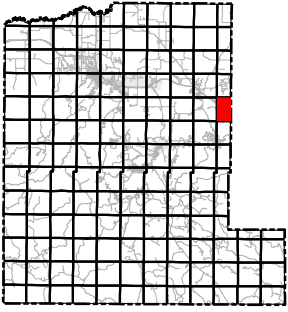
	Mile Marker		Non-System Roads
	Fire Stations		System Roads
	Structure		USFS Motorized Trails
	Interstate		Recreational Trails
	County Roads		Streams
	Driveway		Municipality
	Railroad		Lawrence County
			Fire District



1:24,000
NAD83



Lawrence County Roads

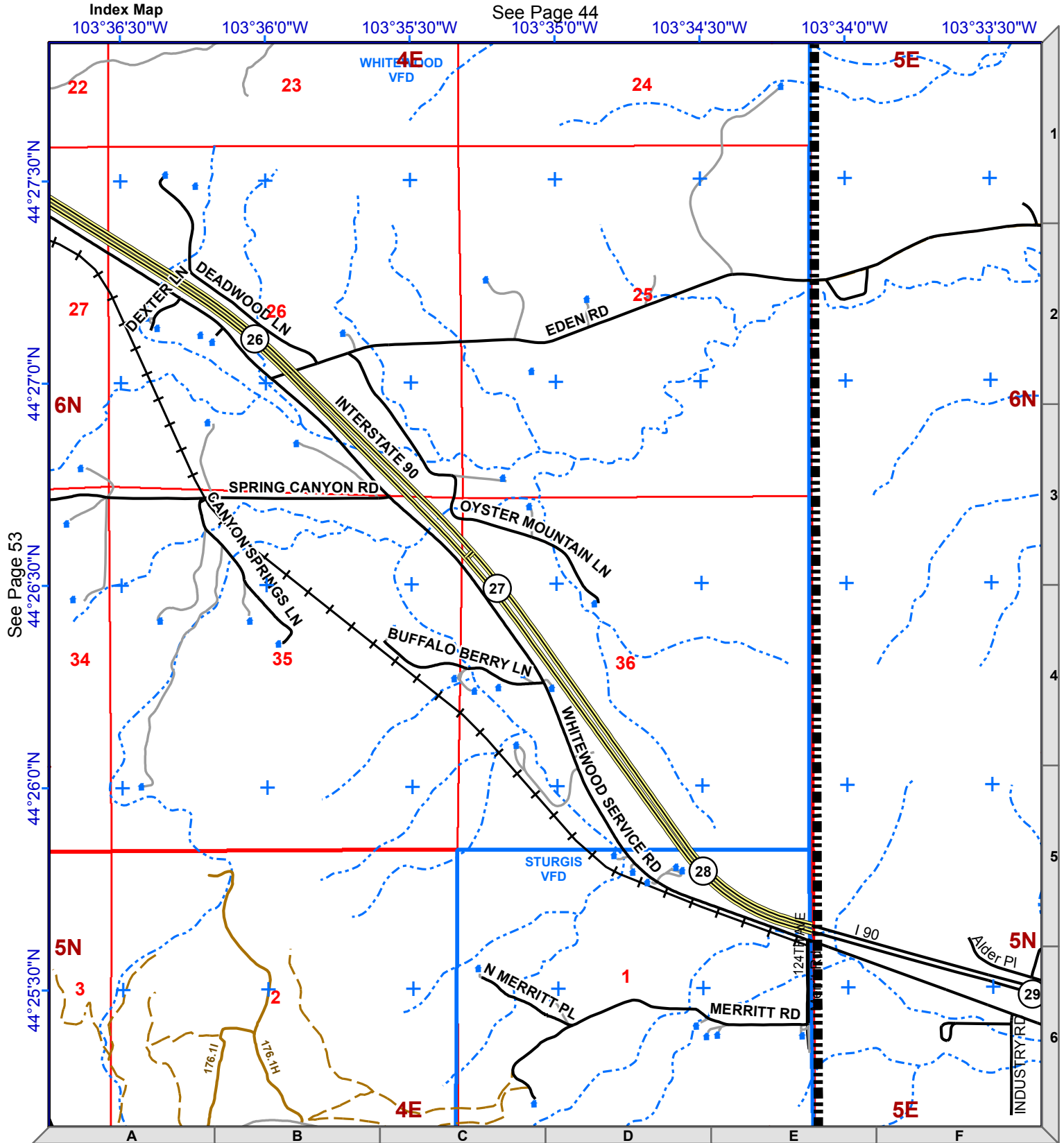



1:24,000
NAD83



Legend

- Mile Marker
- Fire Stations
- Structure
- Interstate
- County Roads
- Driveway
- Railroad
- Non-System Roads
- System Roads
- USFS Motorized Trails
- Recreational Trails
- Streams
- Municipality
- Lawrence County
- Fire District


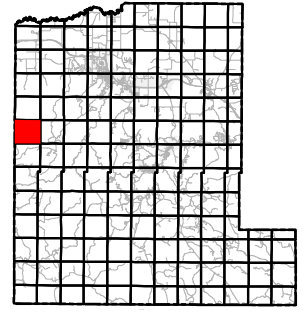


Legend

	Mile Marker		Non-System Roads
	Fire Stations		System Roads
	Structure		USFS Motorized Trails
	Interstate		Recreational Trails
	County Roads		Streams
	Driveway		Municipality
	Railroad		Lawrence County
			Fire District

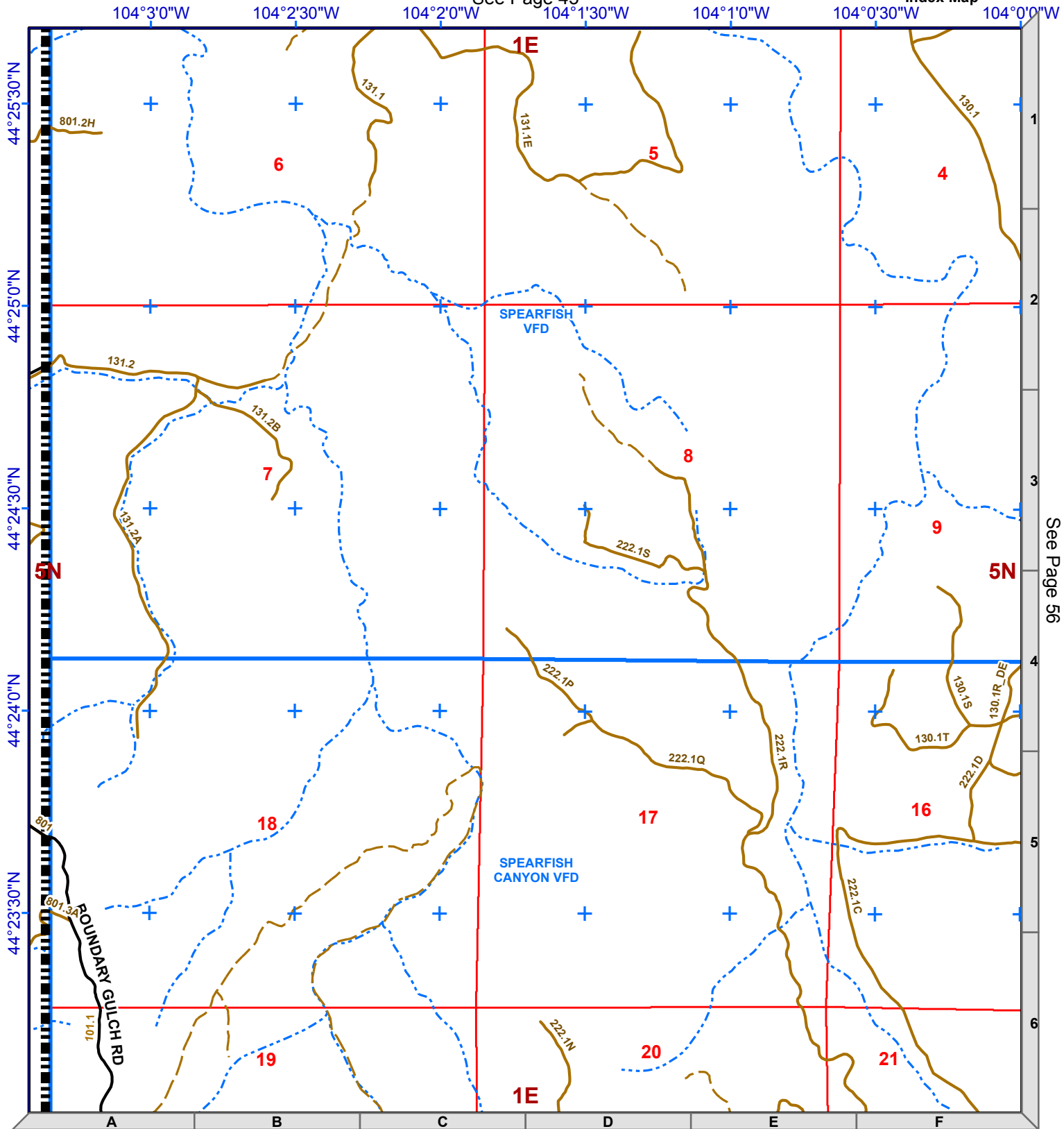


1:24,000
NAD83



See Page 45

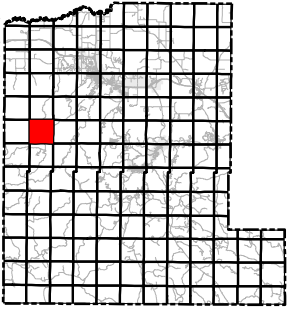
Index Map



See Page 56

See Page 65

Lawrence County Roads

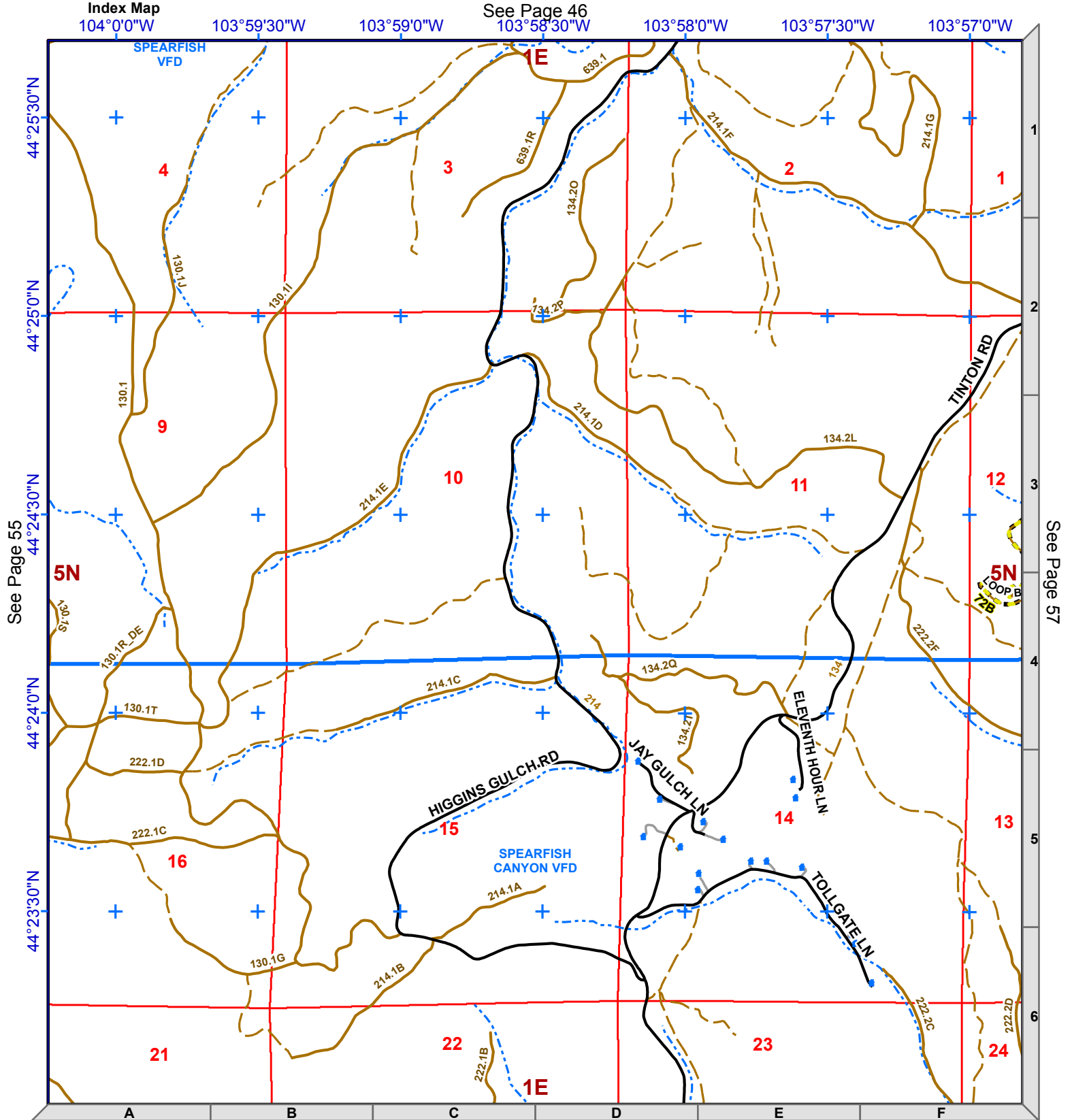



1:24,000
NAD83

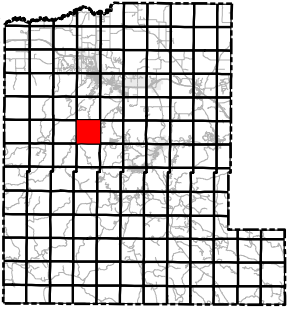


Legend

- Mile Marker
- Fire Stations
- Structure
- Interstate
- County Roads
- Driveway
- Railroad
- Non-System Roads
- System Roads
- USFS Motorized Trails
- Recreational Trails
- Streams
- Municipality
- Lawrence County
- Fire District



Lawrence County Roads

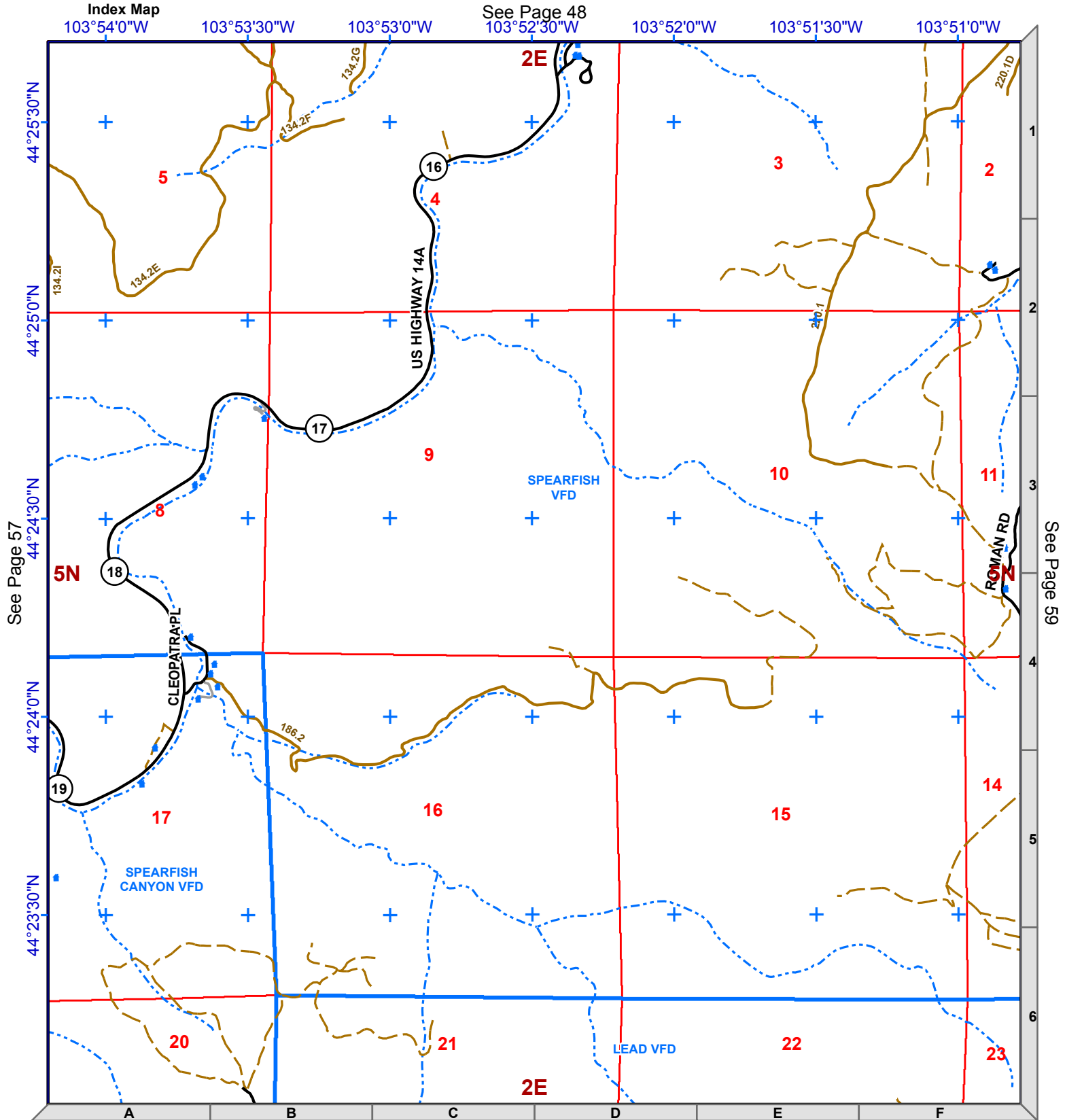



1:24,000
NAD83



Legend

- Mile Marker
- Fire Stations
- Structure
- Interstate
- County Roads
- Driveway
- Railroad
- Non-System Roads
- System Roads
- USFS Motorized Trails
- Recreational Trails
- Streams
- Municipality
- Lawrence County
- Fire District


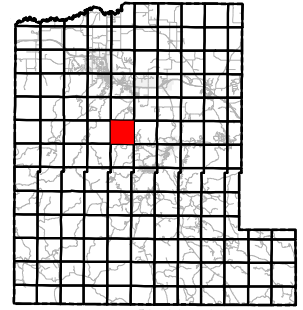


Legend

- ⑨ Mile Marker
- Fire Stations
- 🏠 Structure
- 🛣 Interstate
- 🛞 County Roads
- 🛣 Driveway
- 🚂 Railroad
- Non-System Roads
- System Roads
- USFS Motorized Trails
- - - Recreational Trails
- ~ Streams
- 🏘 Municipality
- 🗺 Lawrence County
- 🔥 Fire District

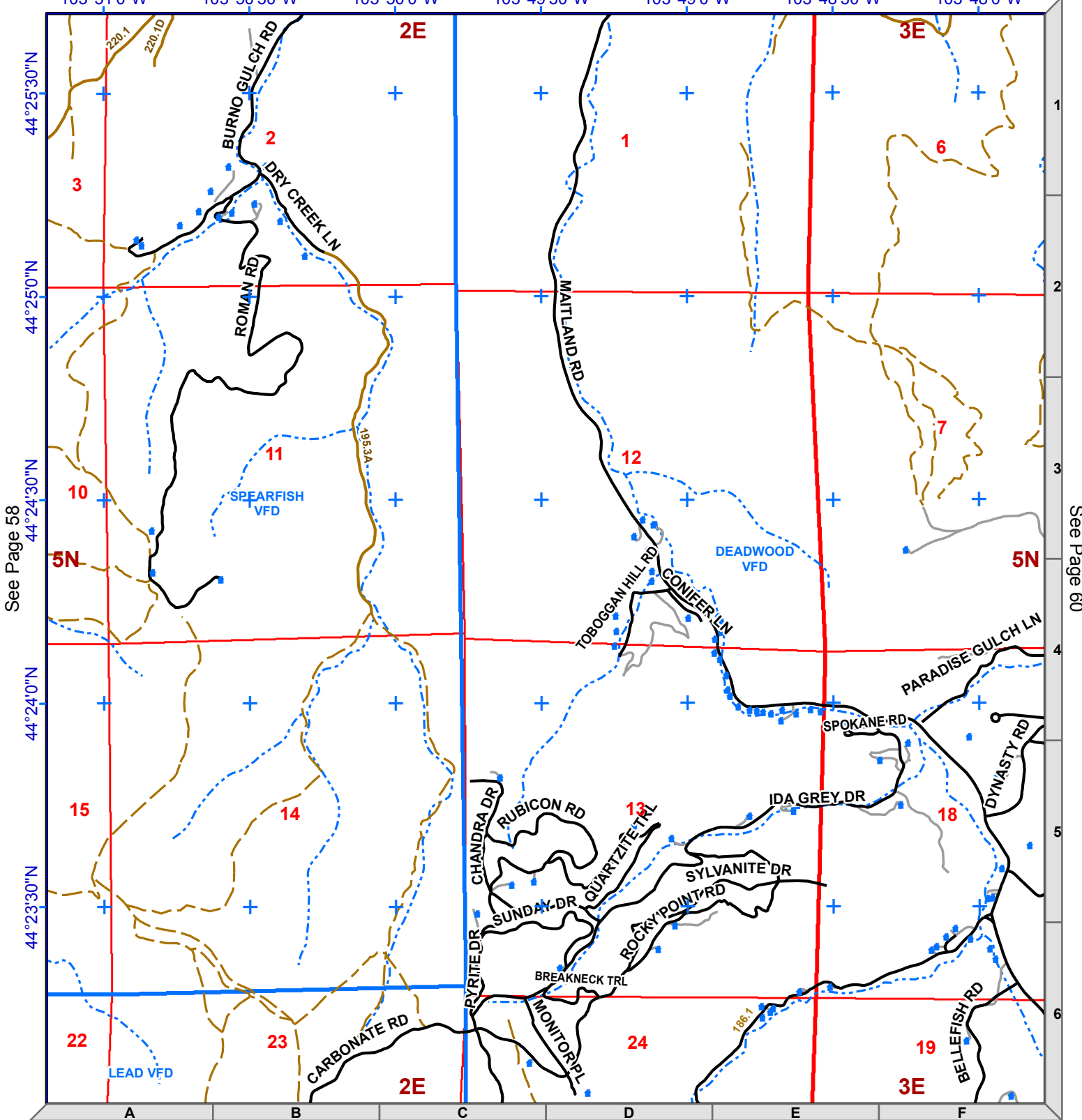


1:24,000
NAD83



See Page 49
103°49'30"W

Index Map
103°48'0"W

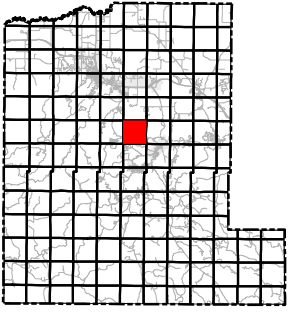


See Page 58

See Page 60

See Page 69

Lawrence County Roads

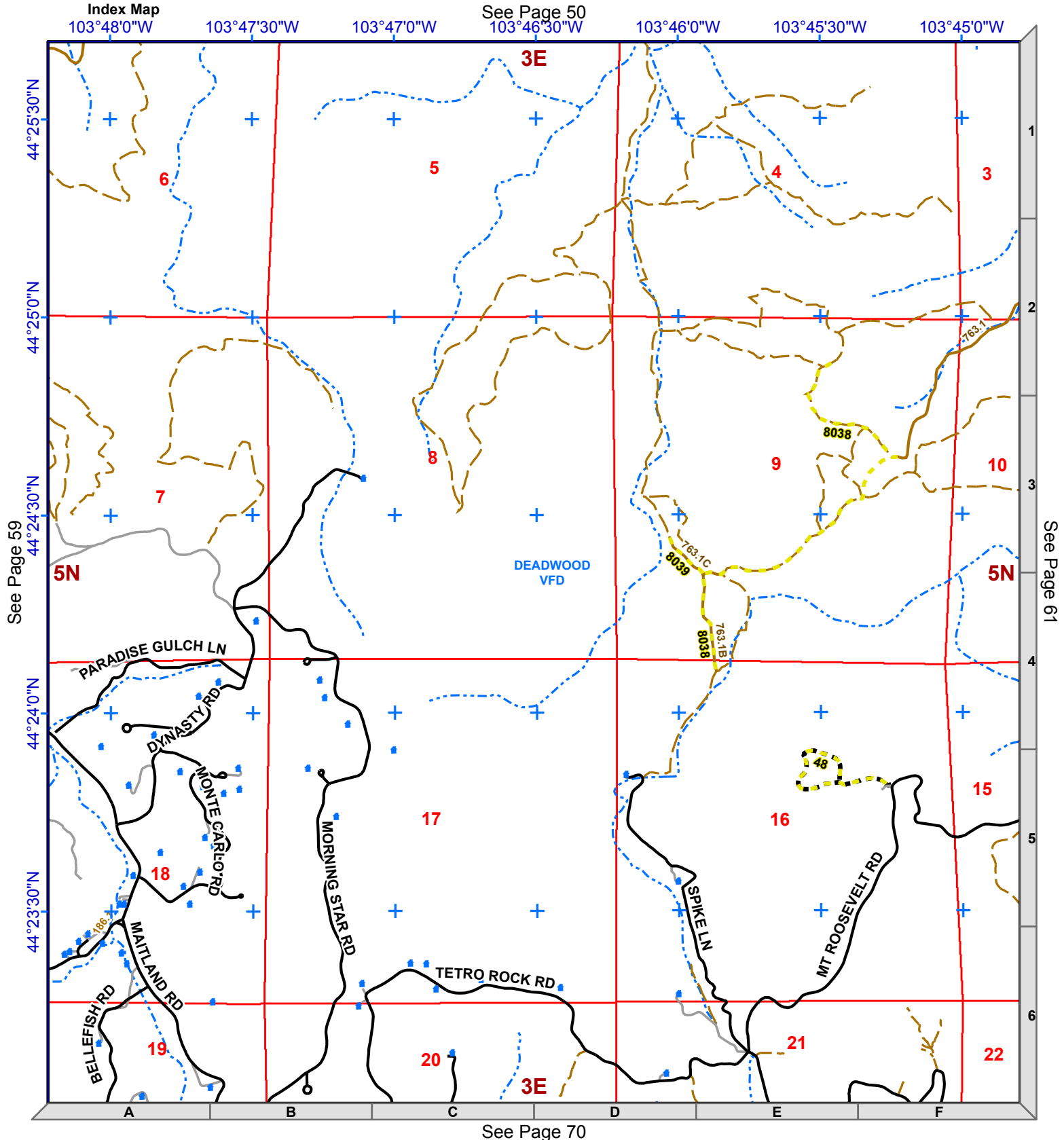



1:24,000
NAD83



Legend

- Mile Marker
- Fire Stations
- Structure
- Interstate
- County Roads
- Driveway
- Railroad
- Non-System Roads
- System Roads
- USFS Motorized Trails
- Recreational Trails
- Streams
- Municipality
- Lawrence County
- Fire District



See Page 59

See Page 61

See Page 50


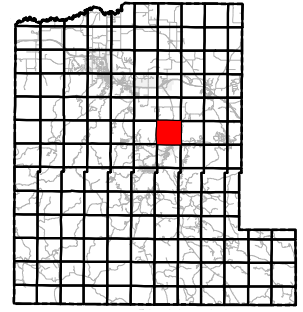
See Page 70

Legend

	Mile Marker		Non-System Roads
	Fire Stations		System Roads
	Structure		USFS Motorized Trails
	Interstate		Recreational Trails
	County Roads		Streams
	Driveway		Municipality
	Railroad		Lawrence County
			Fire District

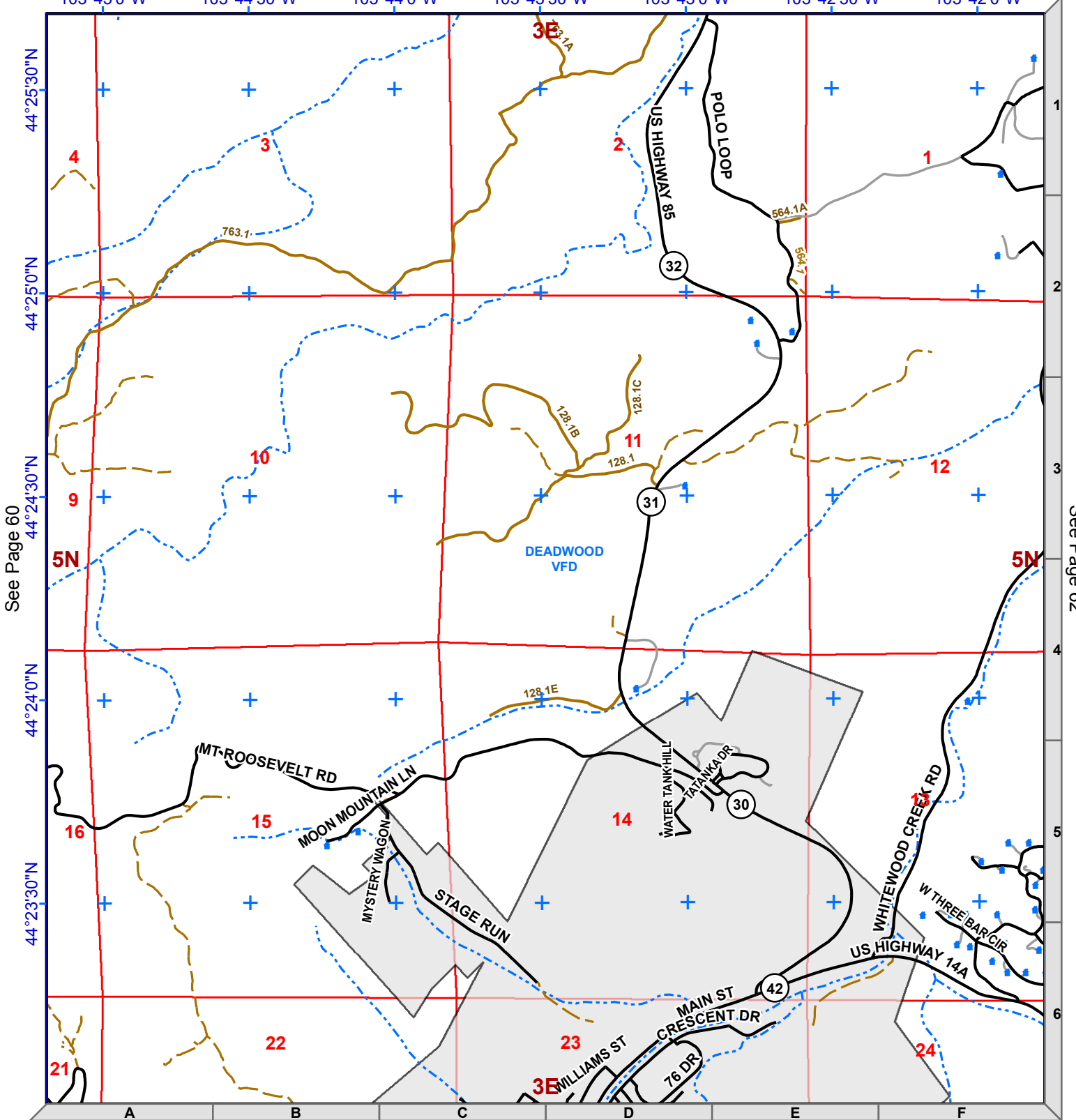


1:24,000
NAD83



See Page 51

Index Map

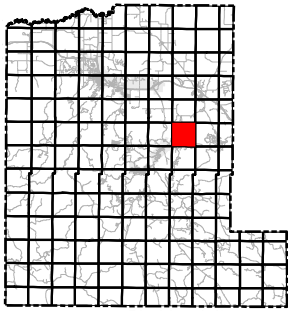


See Page 60

See Page 62

See Page 71

Lawrence County Roads

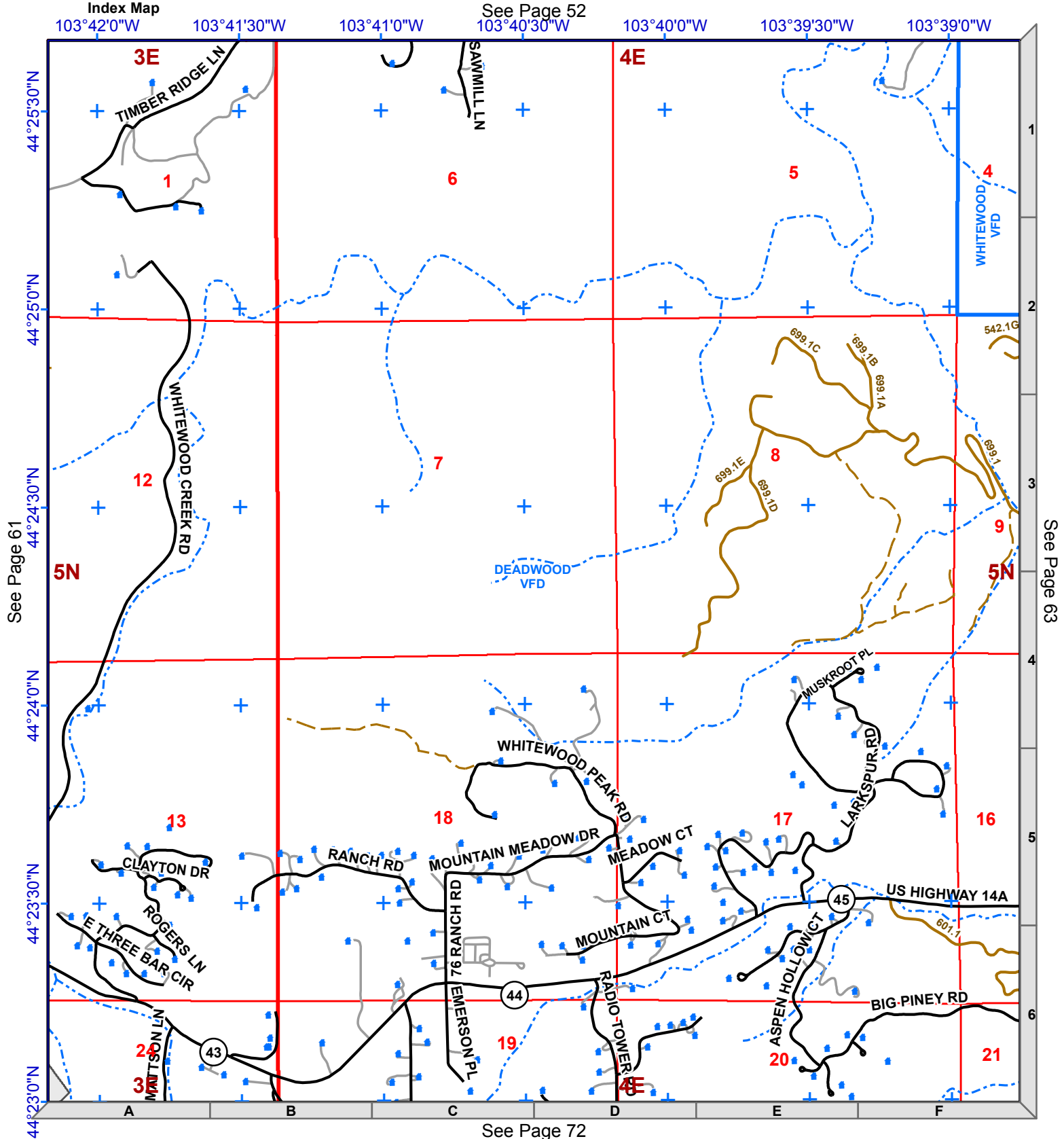



1:24,000
NAD83



Legend

- Mile Marker
- Fire Stations
- Structure
- Interstate
- County Roads
- Driveway
- Railroad
- Non-System Roads
- System Roads
- USFS Motorized Trails
- Recreational Trails
- Streams
- Municipality
- Lawrence County
- Fire District



See Page 61

See Page 63


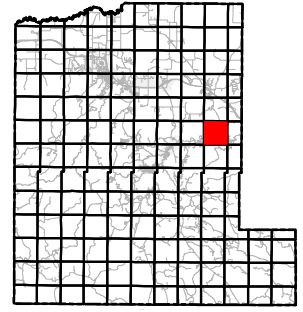
See Page 72

Legend

	Mile Marker		Non-System Roads
	Fire Stations		System Roads
	Structure		USFS Motorized Trails
	Interstate		Recreational Trails
	County Roads		Streams
	Driveway		Municipality
	Railroad		Lawrence County
			Fire District

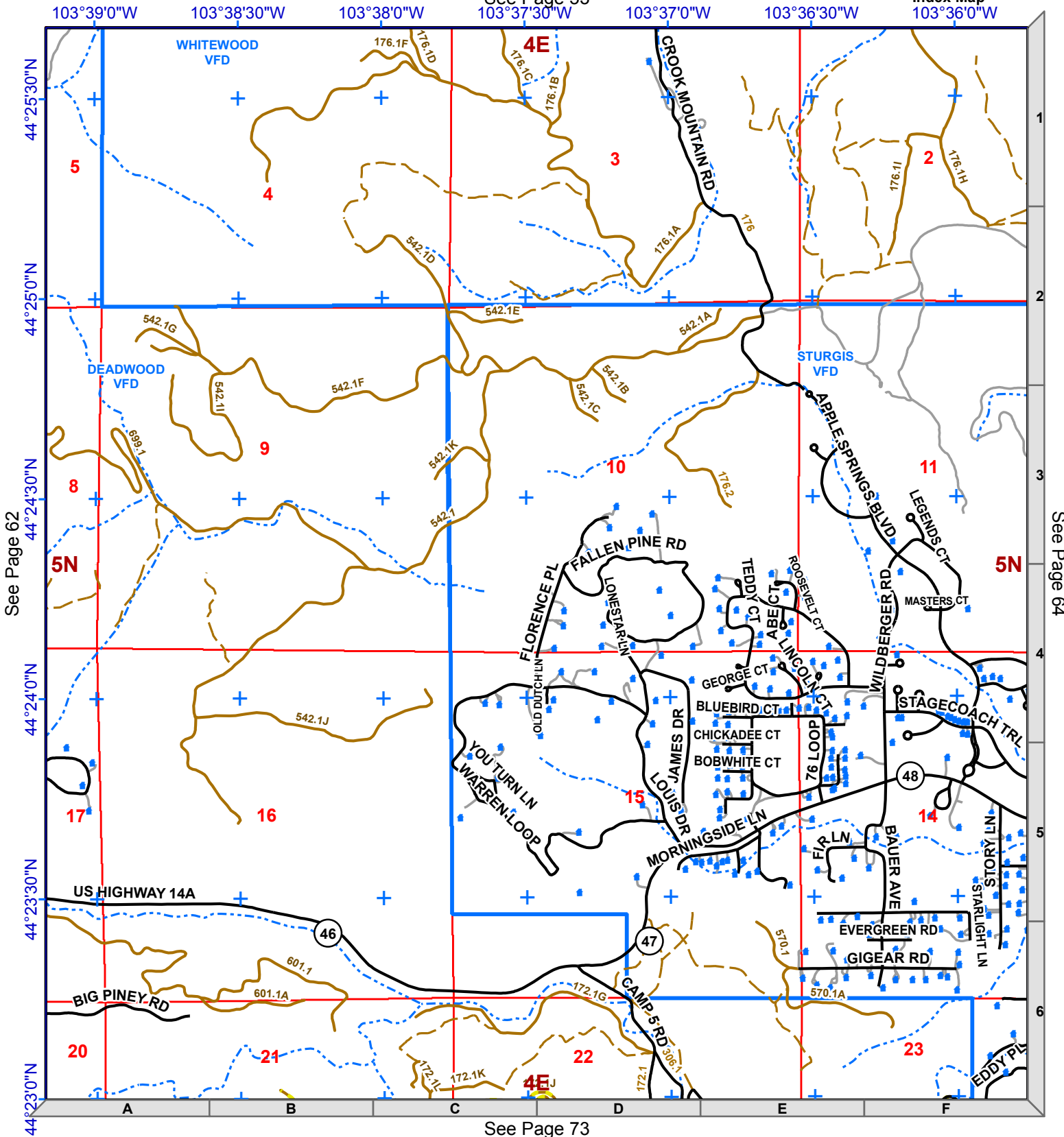


1:24,000
NAD83



See Page 53

Index Map
103°36'0"W

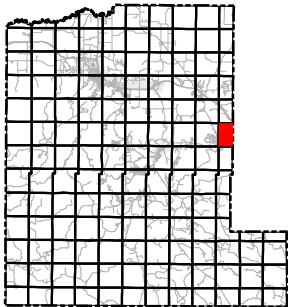


See Page 62

See Page 64

See Page 73

Lawrence County Roads

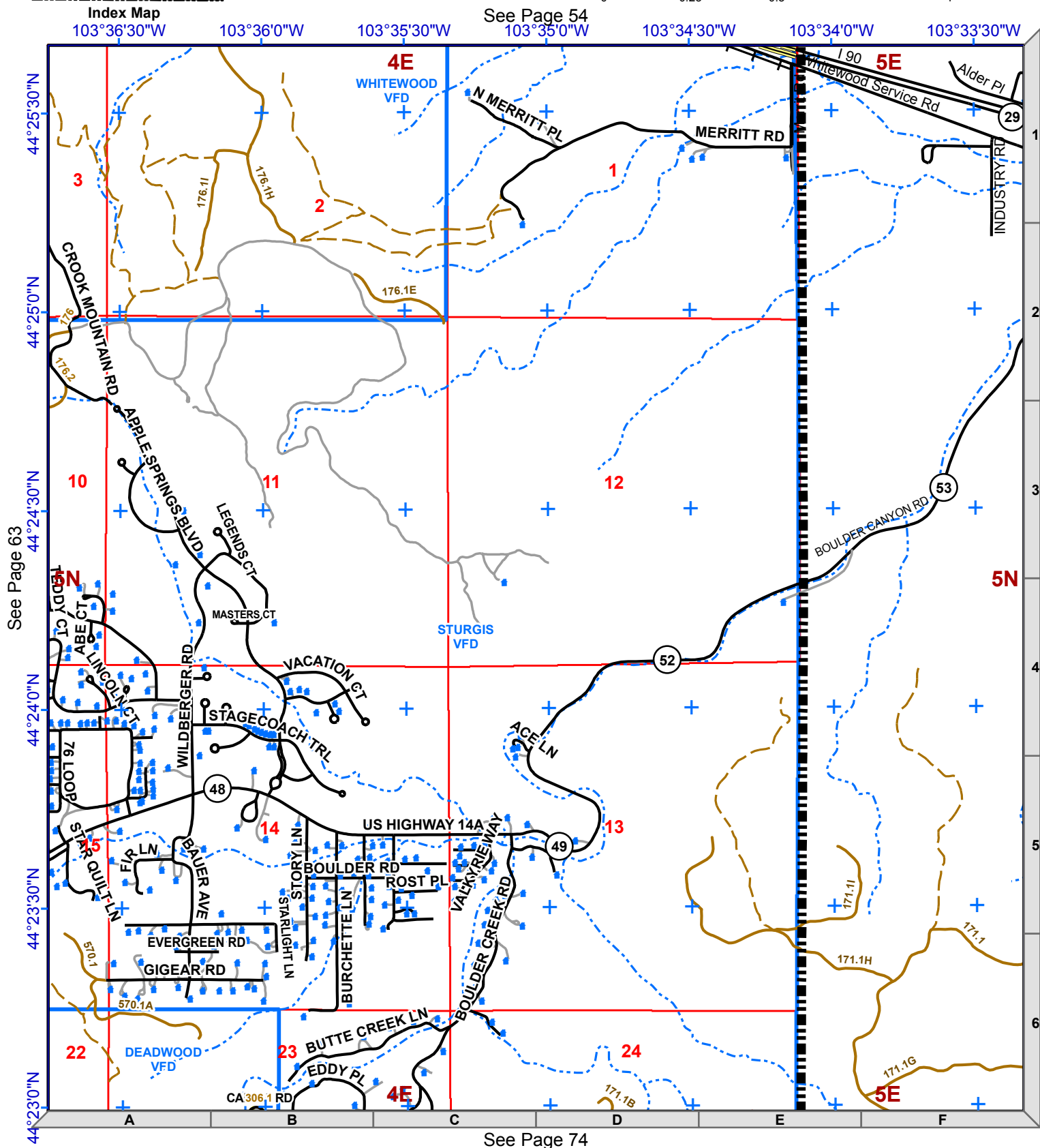
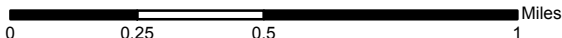


1:24,000
NAD83



Legend

- Mile Marker
- Fire Stations
- Structure
- Interstate
- County Roads
- Driveway
- Railroad
- Non-System Roads
- System Roads
- USFS Motorized Trails
- Recreational Trails
- Streams
- Municipality
- Lawrence County
- Fire District



See Page 63

See Page 54

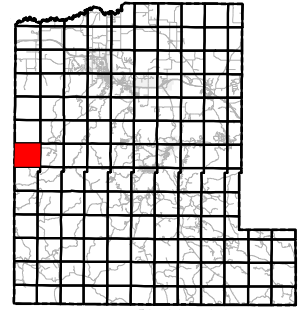
See Page 74

Legend

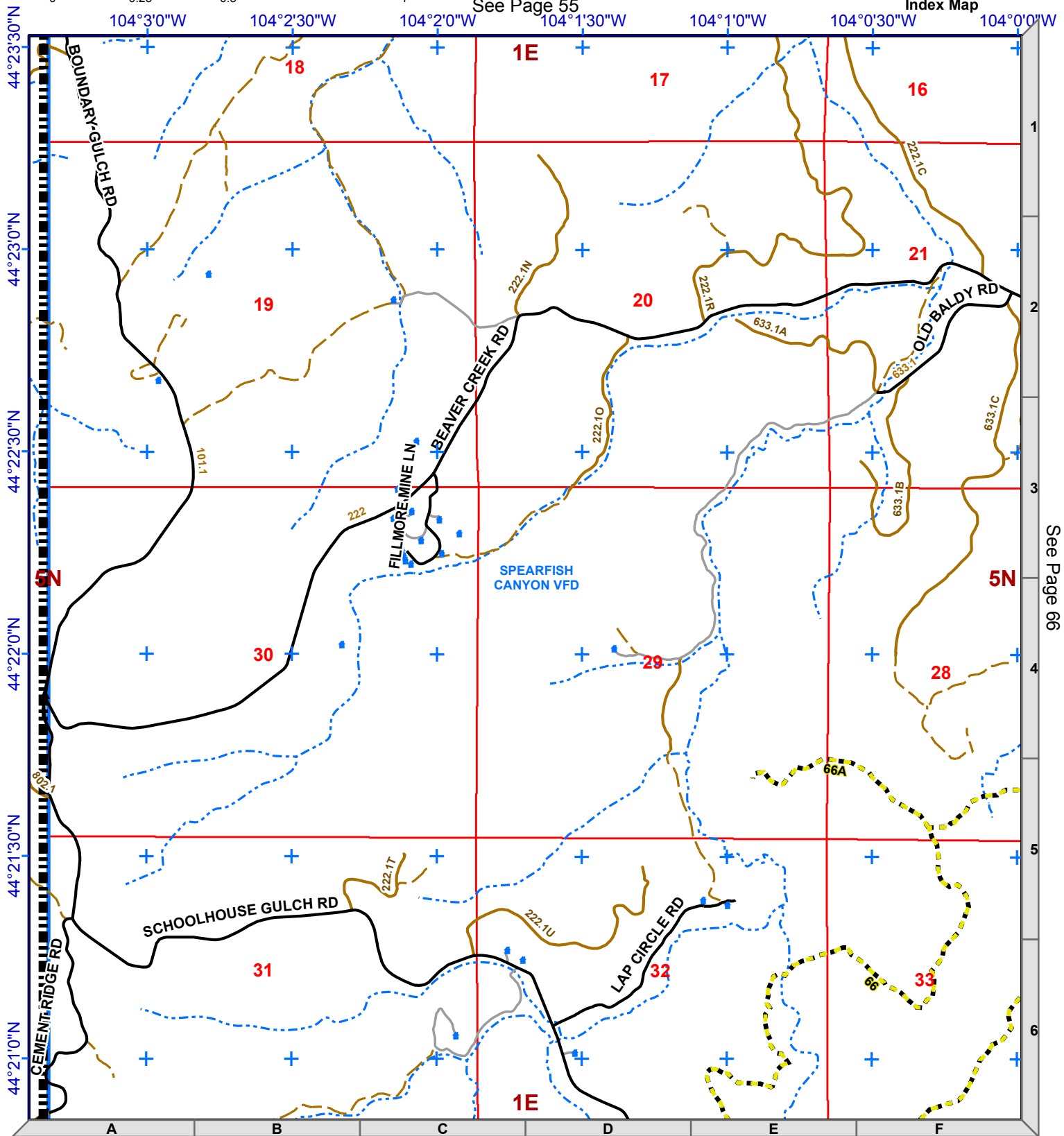

- Mile Marker
- Fire Stations
- Structure
- Interstate
- County Roads
- Driveway
- Railroad
- Non-System Roads
- System Roads
- USFS Motorized Trails
- Recreational Trails
- Streams
- Municipality
- Lawrence County
- Fire District



1:24,000
NAD83



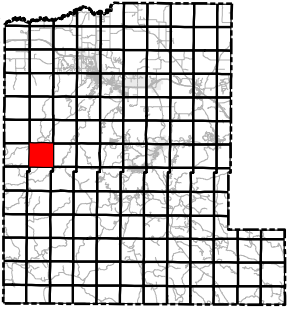
Index Map



See Page 75

See Page 66

Lawrence County Roads

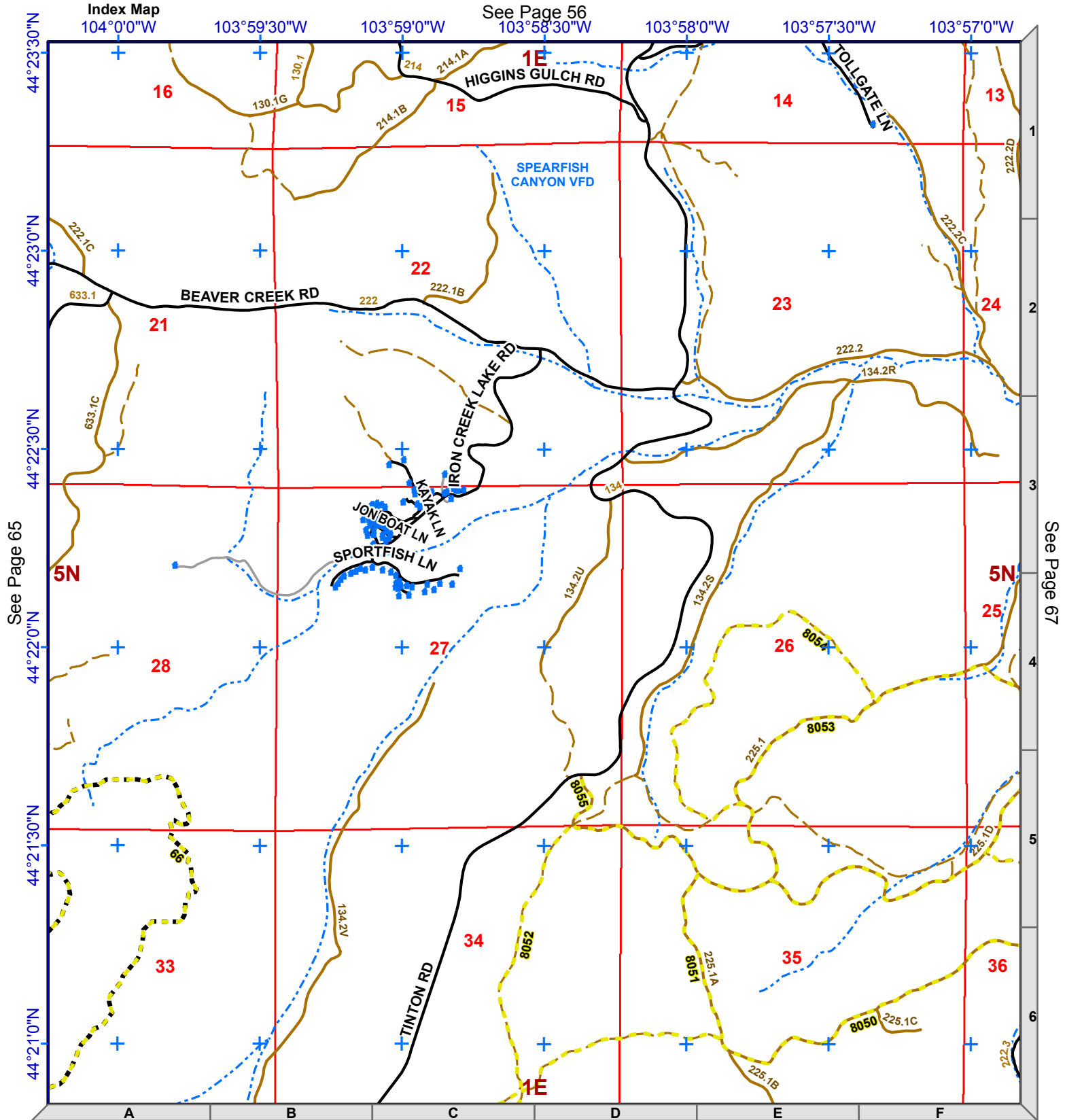



1:24,000
NAD83



Legend

- Mile Marker
- Fire Stations
- Structure
- Interstate
- County Roads
- Driveway
- Railroad
- Non-System Roads
- System Roads
- USFS Motorized Trails
- Recreational Trails
- Streams
- Municipality
- Lawrence County
- Fire District


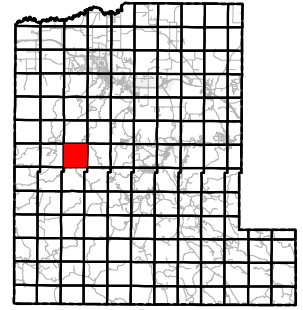


Legend

	Mile Marker		Non-System Roads
	Fire Stations		System Roads
	Structure		USFS Motorized Trails
	Interstate		Recreational Trails
	County Roads		Streams
	Driveway		Municipality
	Railroad		Lawrence County
			Fire District

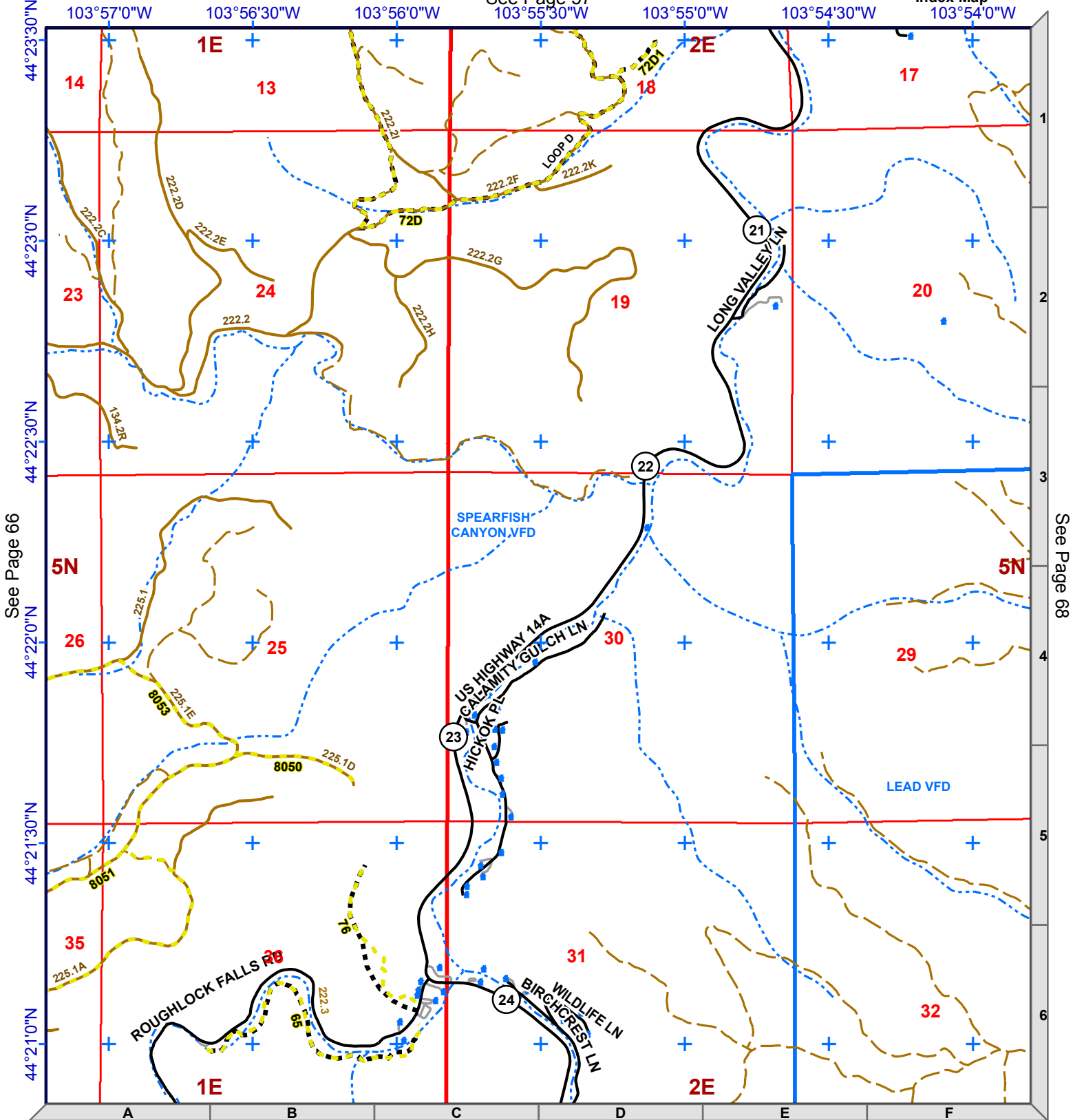


1:24,000
NAD83



See Page 57

Index Map

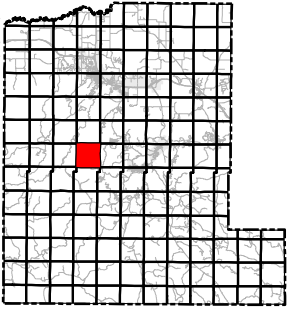


See Page 66

See Page 68

See Page 77

Lawrence County Roads

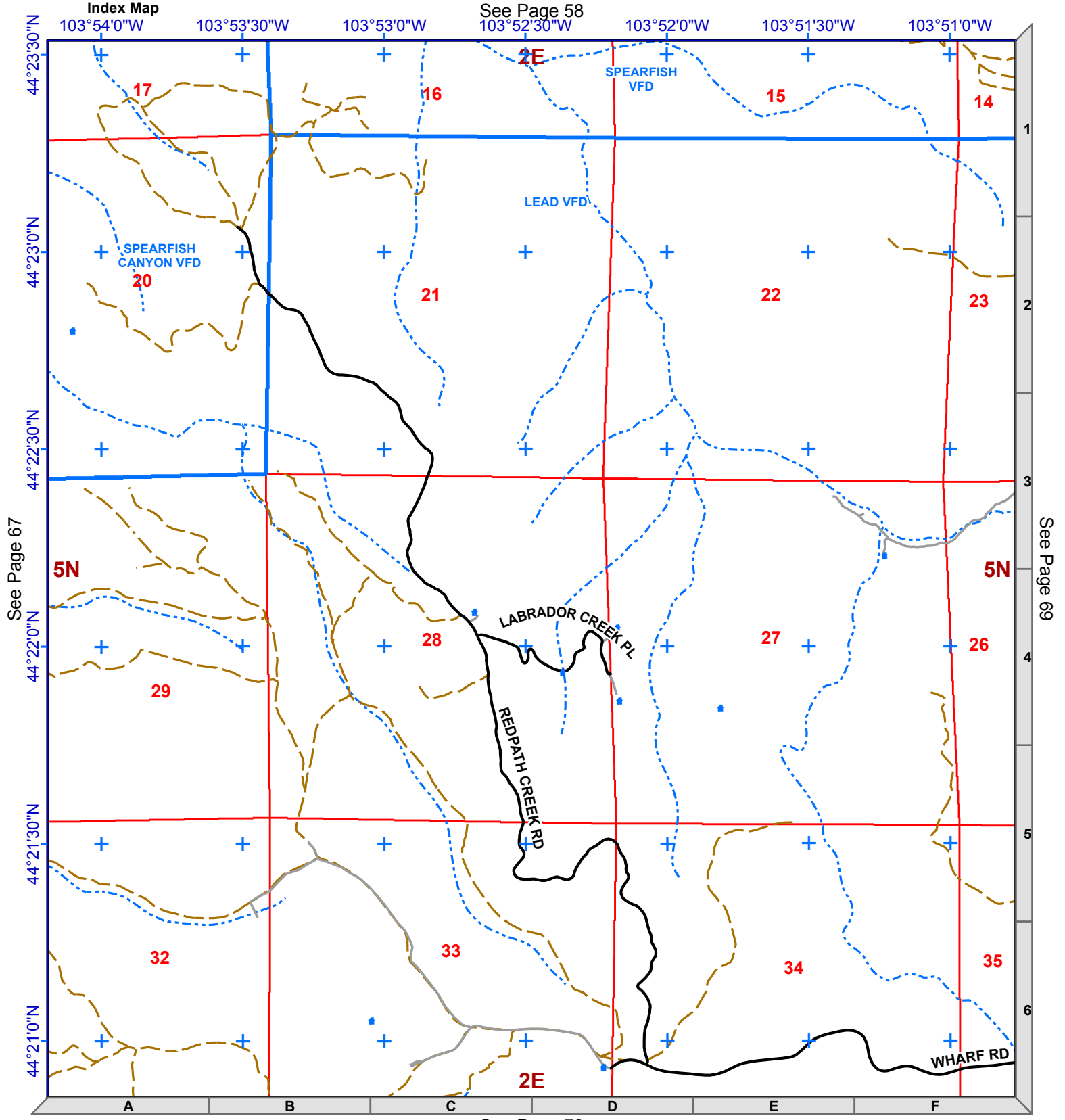



1:24,000
NAD83



Legend

- Mile Marker
- Fire Stations
- Structure
- Interstate
- County Roads
- Driveway
- Railroad
- Non-System Roads
- System Roads
- USFS Motorized Trails
- Recreational Trails
- Streams
- Municipality
- Lawrence County
- Fire District

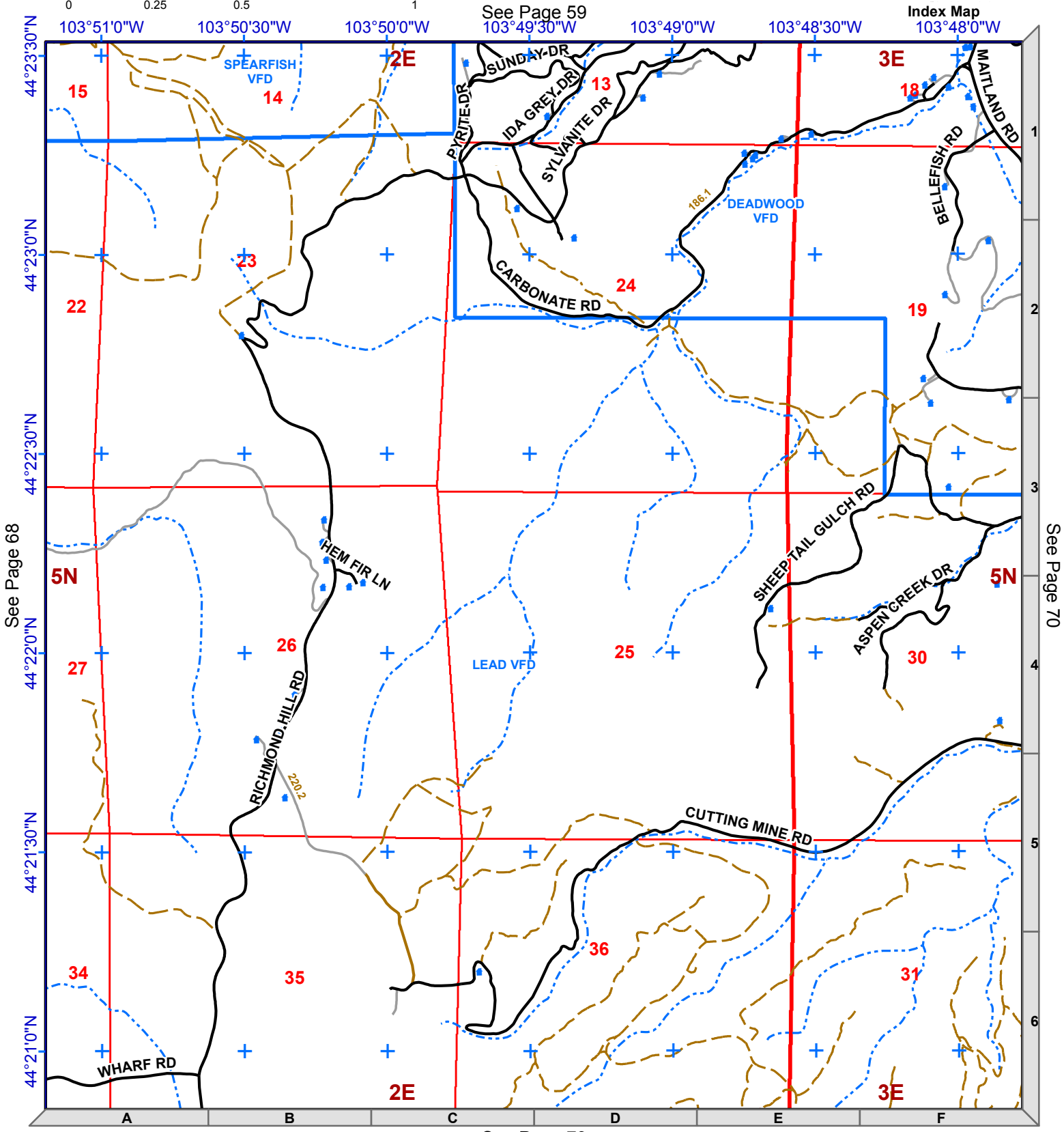

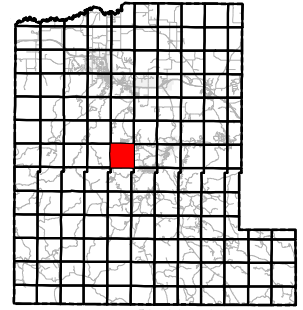


Legend

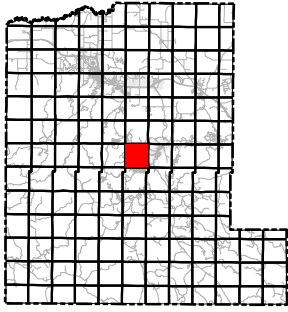
- ⑨ Mile Marker
- Fire Stations
- Structure
- Interstate
- County Roads
- Driveway
- Railroad
- Non-System Roads
- System Roads
- USFS Motorized Trails
- Recreational Trails
- Streams
- Municipality
- Lawrence County
- Fire District



1:24,000
NAD83



Lawrence County Roads

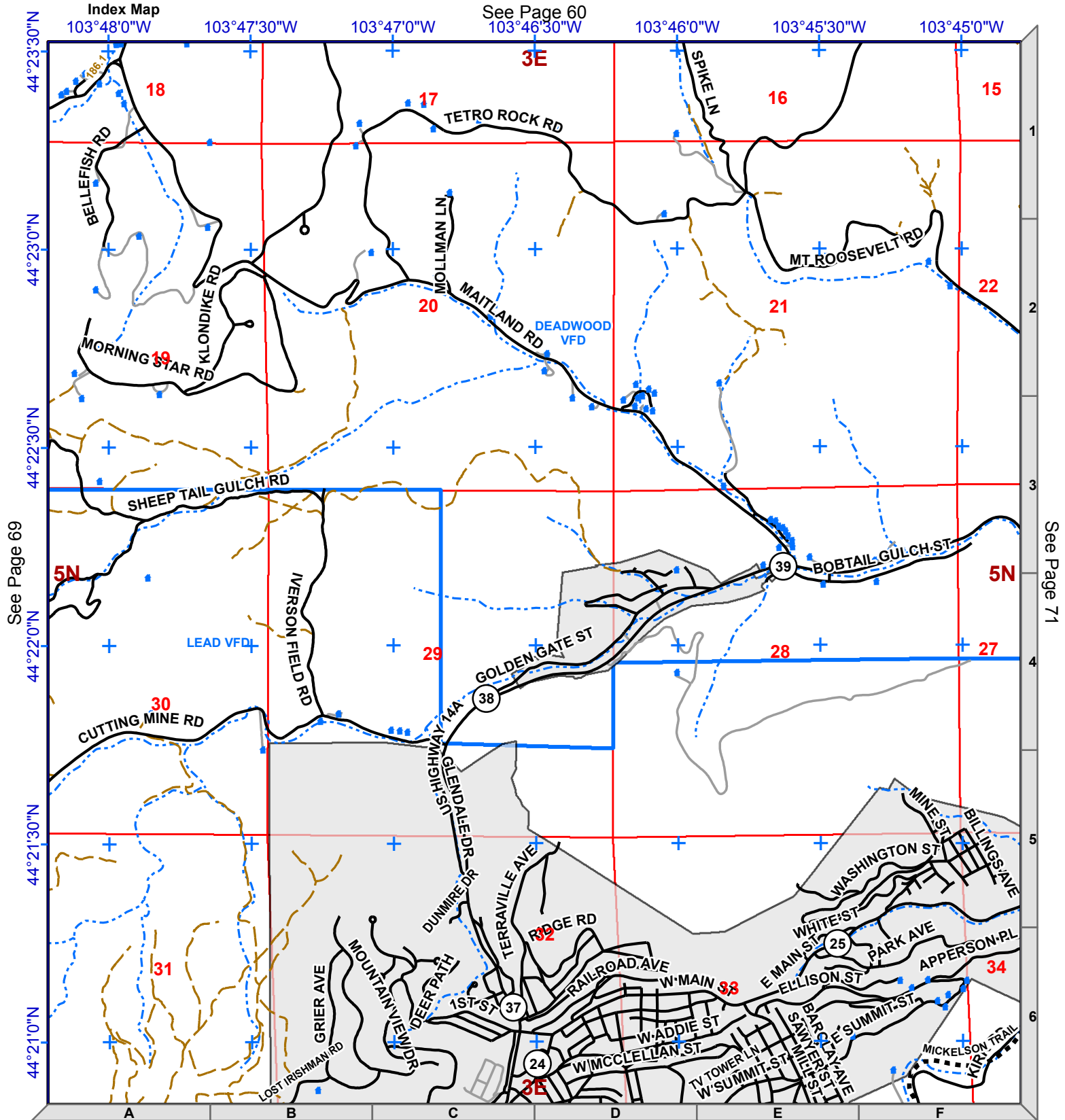



1:24,000
NAD83



Legend

- Mile Marker
- Fire Stations
- Structure
- Interstate
- County Roads
- Driveway
- Railroad
- Non-System Roads
- System Roads
- USFS Motorized Trails
- Recreational Trails
- Streams
- Municipality
- Lawrence County
- Fire District



See Page 69

See Page 71

See Page 60


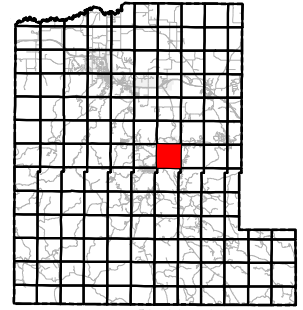
See Page 80

Legend

- ⑨ Mile Marker
- Fire Stations
- Structure
- Interstate
- County Roads
- Driveway
- Railroad
- Non-System Roads
- System Roads
- USFS Motorized Trails
- Recreational Trails
- Streams
- Municipality
- Lawrence County
- Fire District

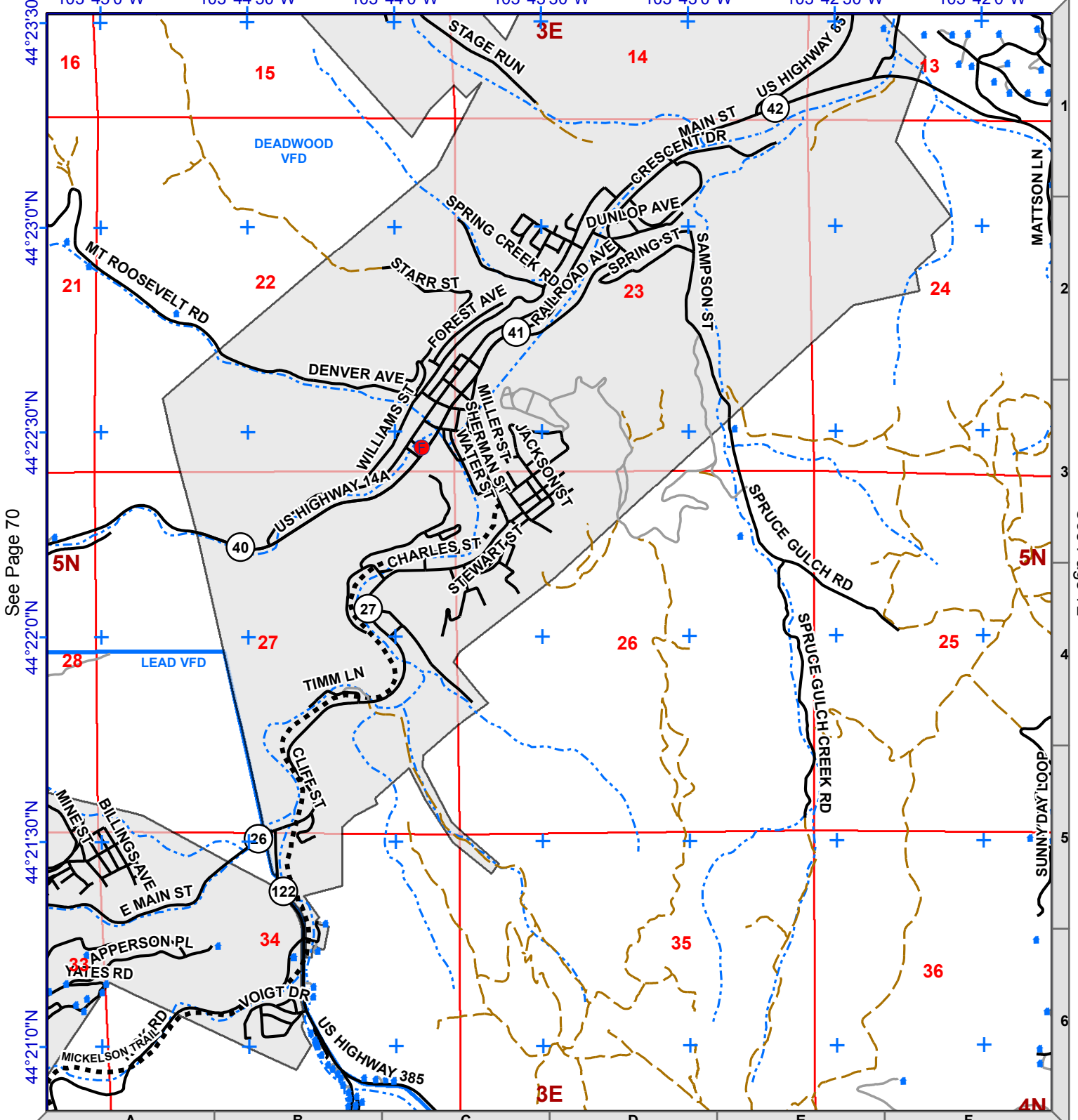


1:24,000
NAD83



See Page 61

Index Map
103°42'0"W

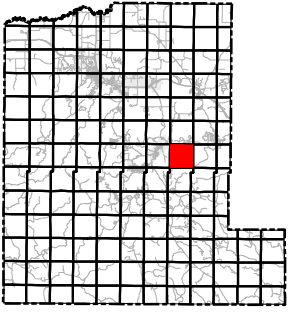


See Page 70

See Page 72

See Page 81

Lawrence County Roads

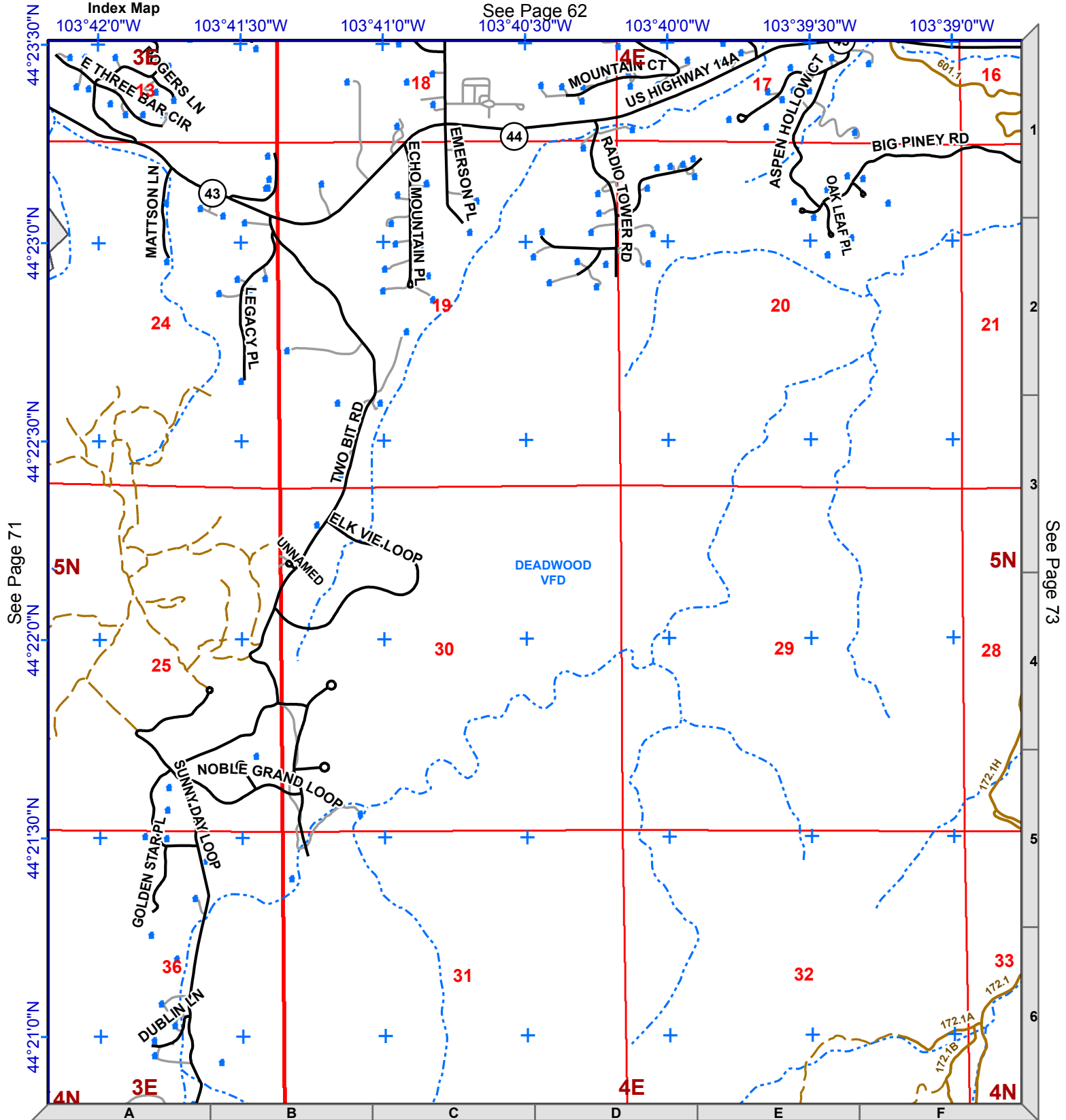
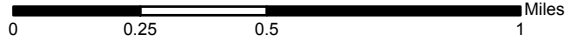


1:24,000
NAD83



Legend

- Mile Marker
- Fire Stations
- Structure
- Interstate
- County Roads
- Driveway
- Railroad
- Non-System Roads
- System Roads
- USFS Motorized Trails
- Recreational Trails
- Streams
- Municipality
- Lawrence County
- Fire District



See Page 71

See Page 73


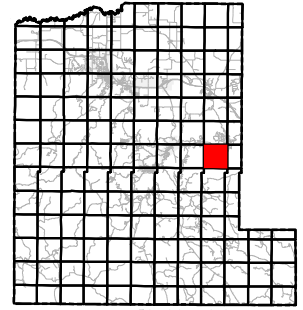
See Page 82

Legend

- ⑨ Mile Marker
- Fire Stations
- Structure
- Interstate
- County Roads
- Driveway
- Railroad
- Non-System Roads
- System Roads
- USFS Motorized Trails
- Recreational Trails
- Streams
- Municipality
- Lawrence County
- Fire District

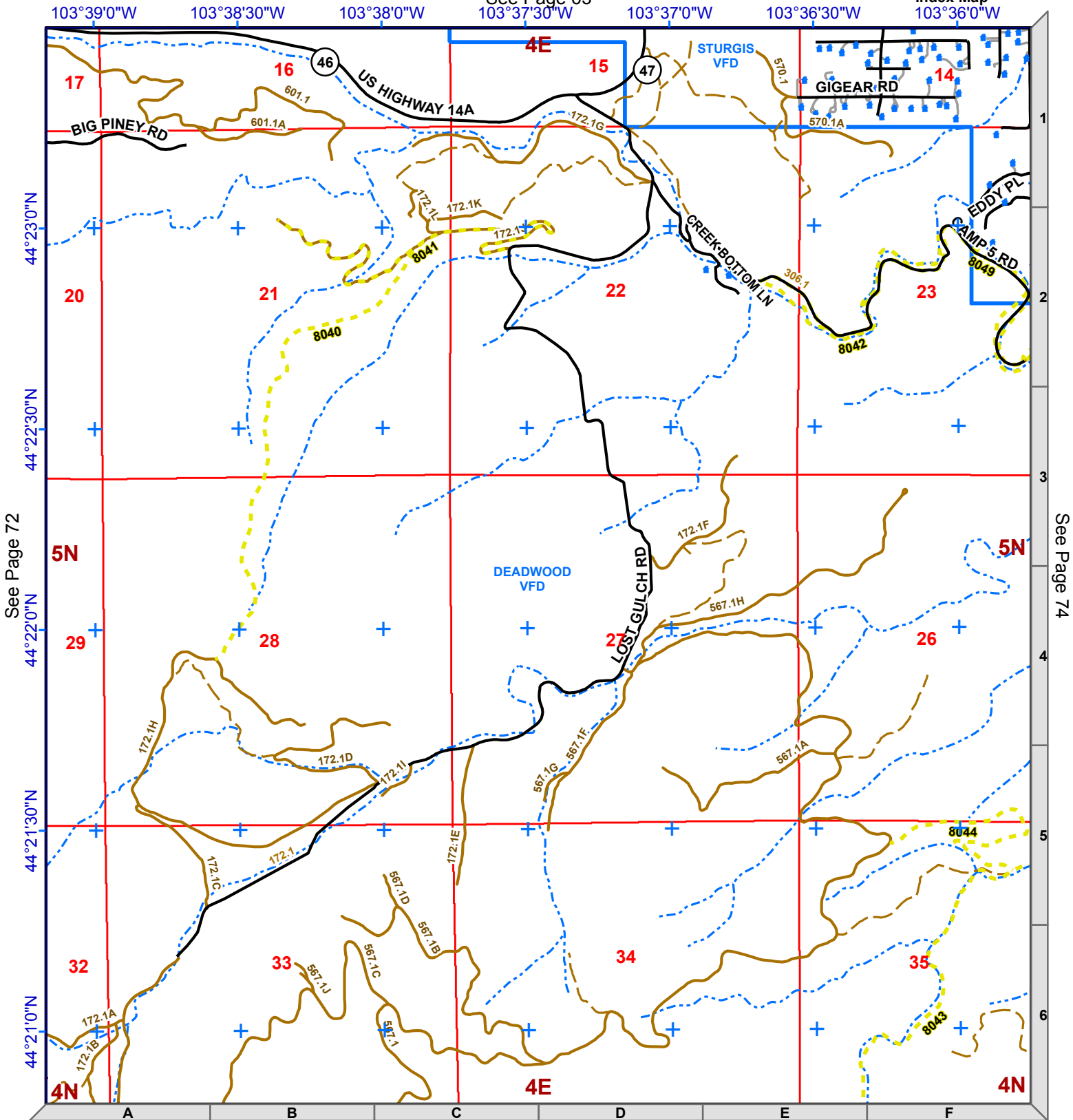


1:24,000
NAD83



See Page 63

Index Map

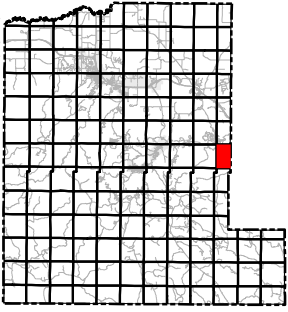


See Page 72

See Page 74

See Page 83

Lawrence County Roads

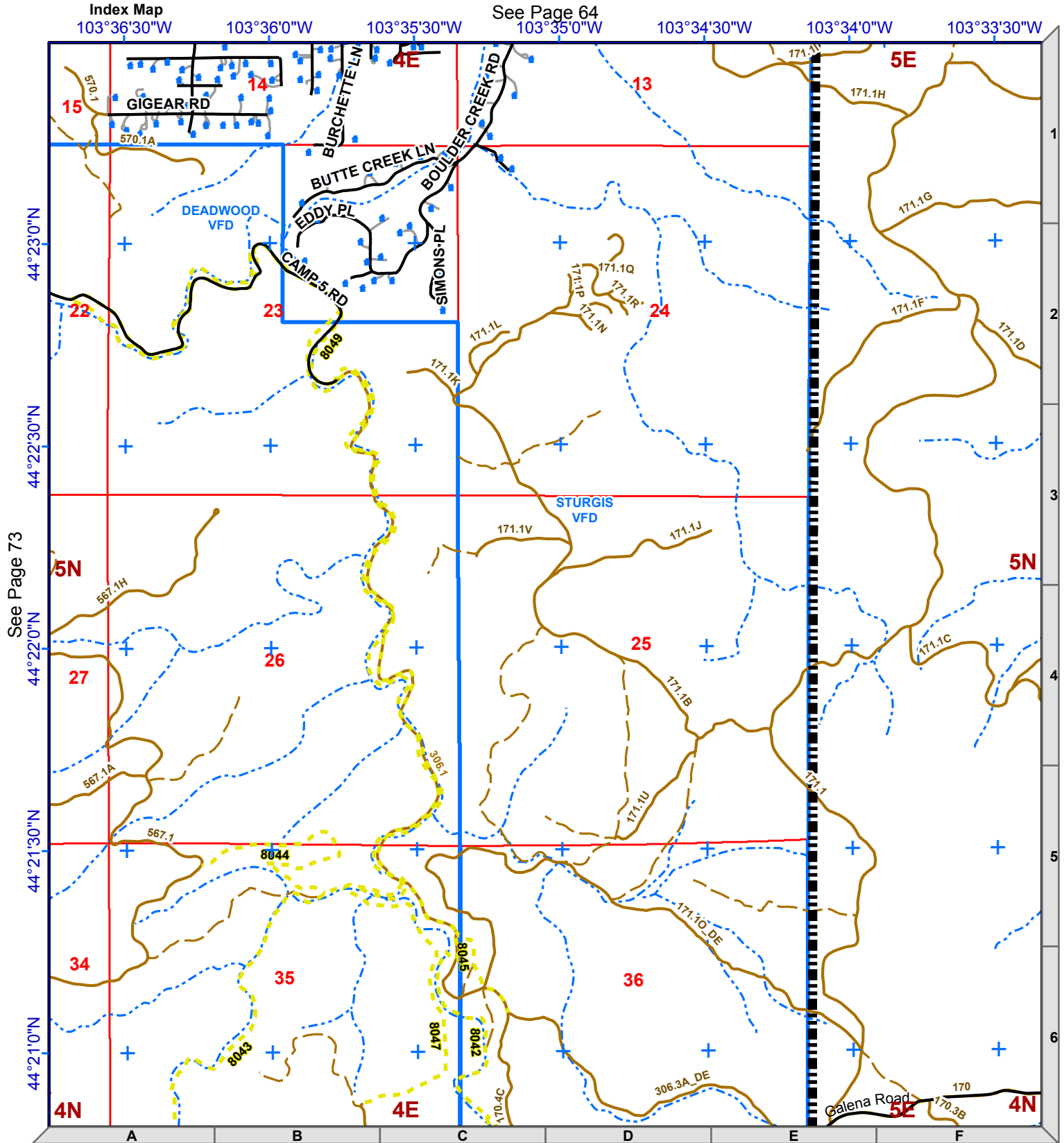



1:24,000
NAD83



Legend

- ⑨ Mile Marker
- Fire Stations
- ♣ Structure
- Interstate
- County Roads
- Driveway
- Railroad
- Non-System Roads
- System Roads
- USFS Motorized Trails
- Recreational Trails
- Streams
- Municipality
- Lawrence County
- Fire District

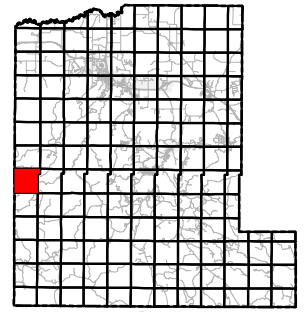


Legend

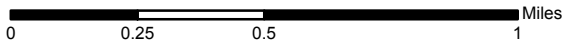
- ⑨ Mile Marker
- Fire Stations
- Structure
- Interstate
- County Roads
- Driveway
- Railroad
- Non-System Roads
- System Roads
- USFS Motorized Trails
- Recreational Trails
- Streams
- Municipality
- Lawrence County
- Fire District



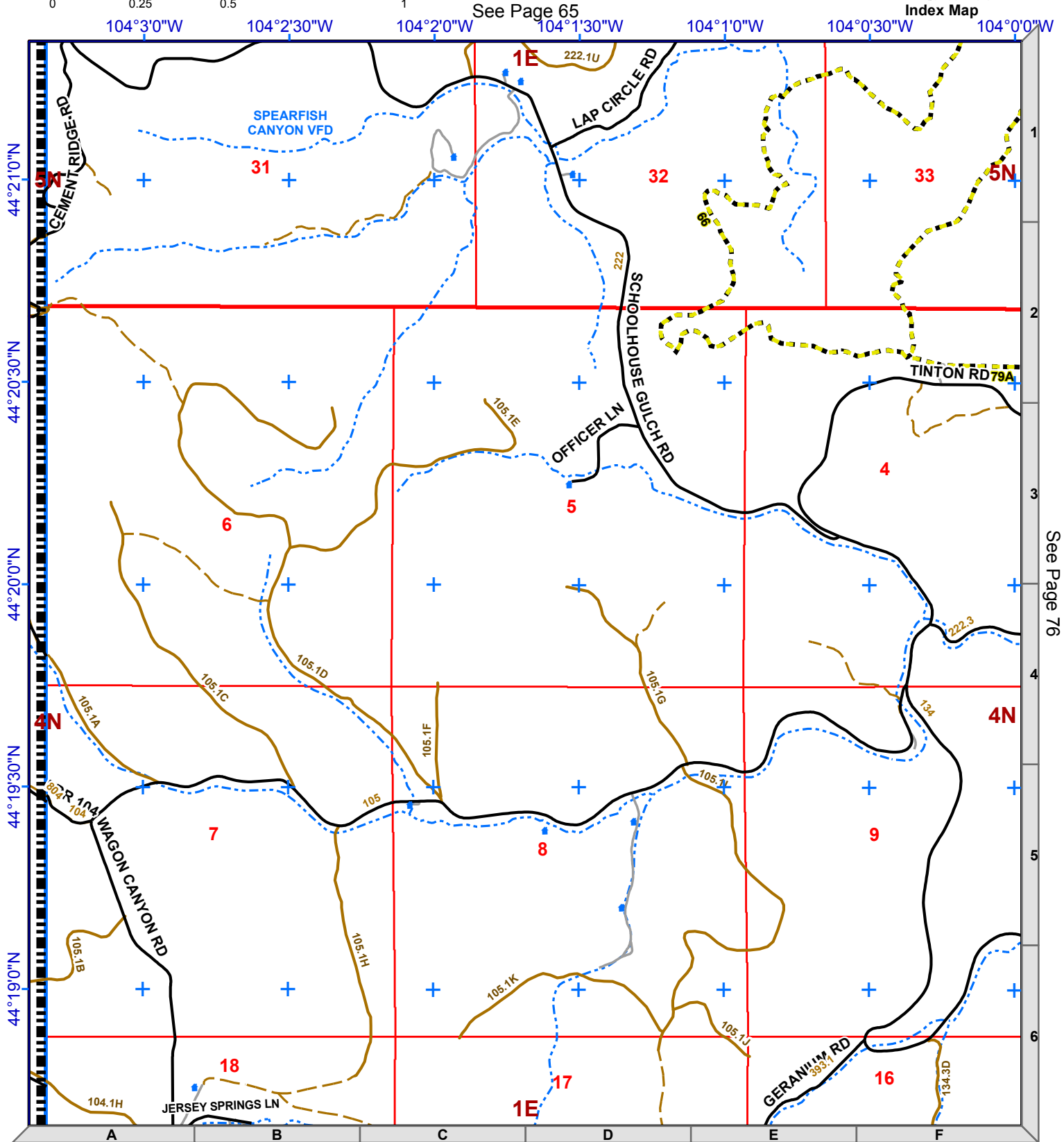
1:24,000
NAD83



Index Map



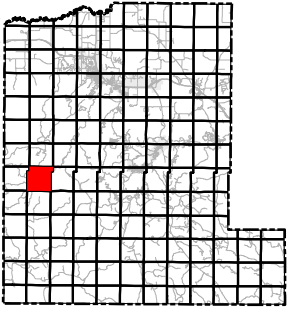
See Page 65



See Page 76

See Page 85

Lawrence County Roads

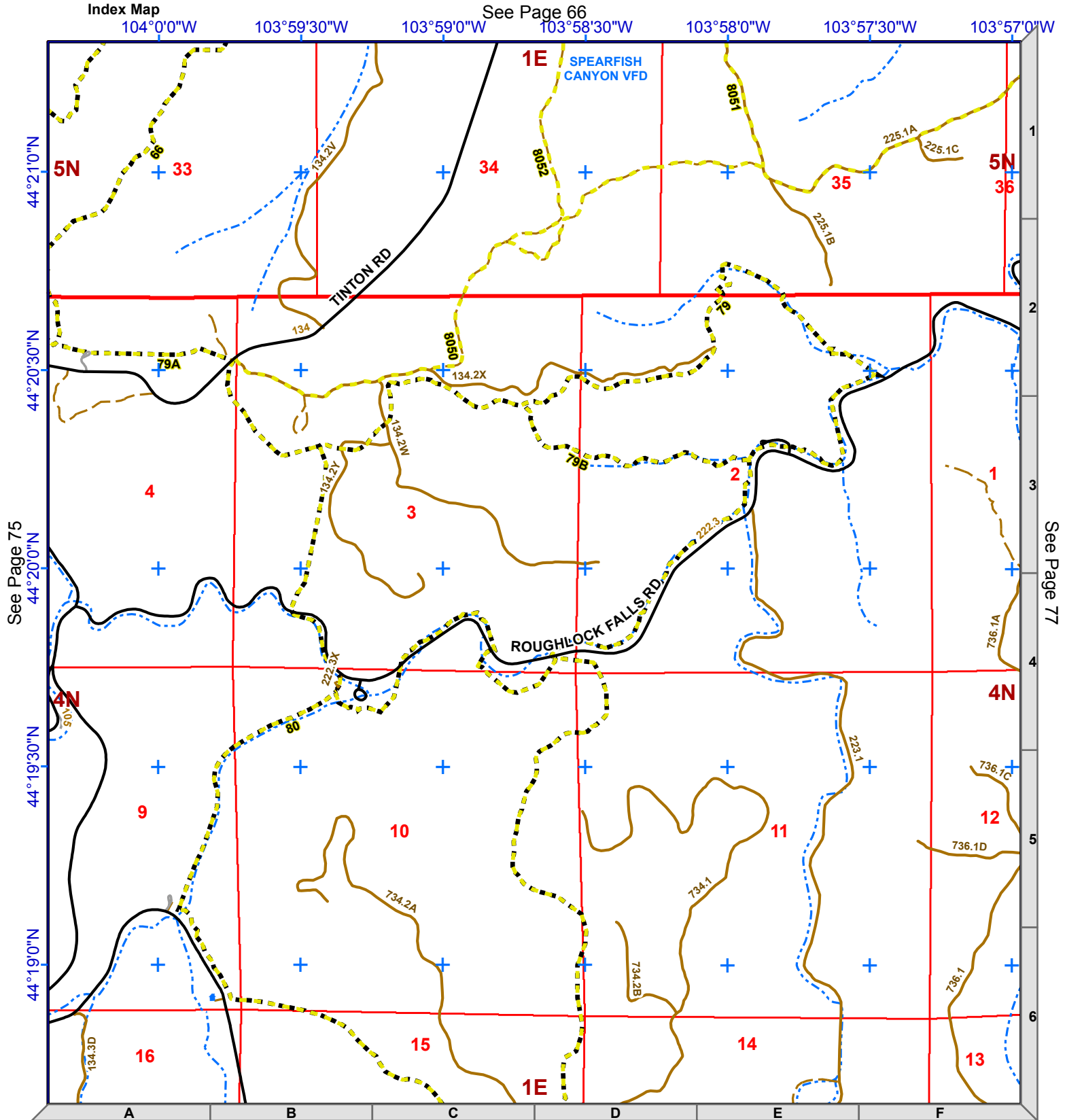
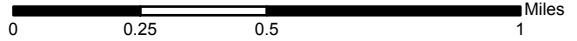


1:24,000
NAD83



Legend

- Mile Marker
- Fire Stations
- Structure
- Interstate
- County Roads
- Driveway
- Railroad
- Non-System Roads
- System Roads
- USFS Motorized Trails
- Recreational Trails
- Streams
- Municipality
- Lawrence County
- Fire District

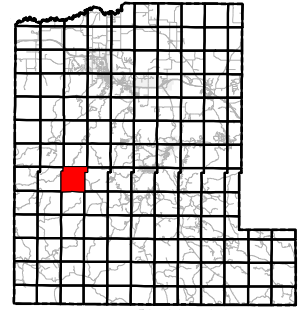


Legend


	Mile Marker		Non-System Roads
	Fire Stations		System Roads
	Structure		USFS Motorized Trails
	Interstate		Recreational Trails
	County Roads		Streams
	Driveway		Municipality
	Railroad		Lawrence County
			Fire District



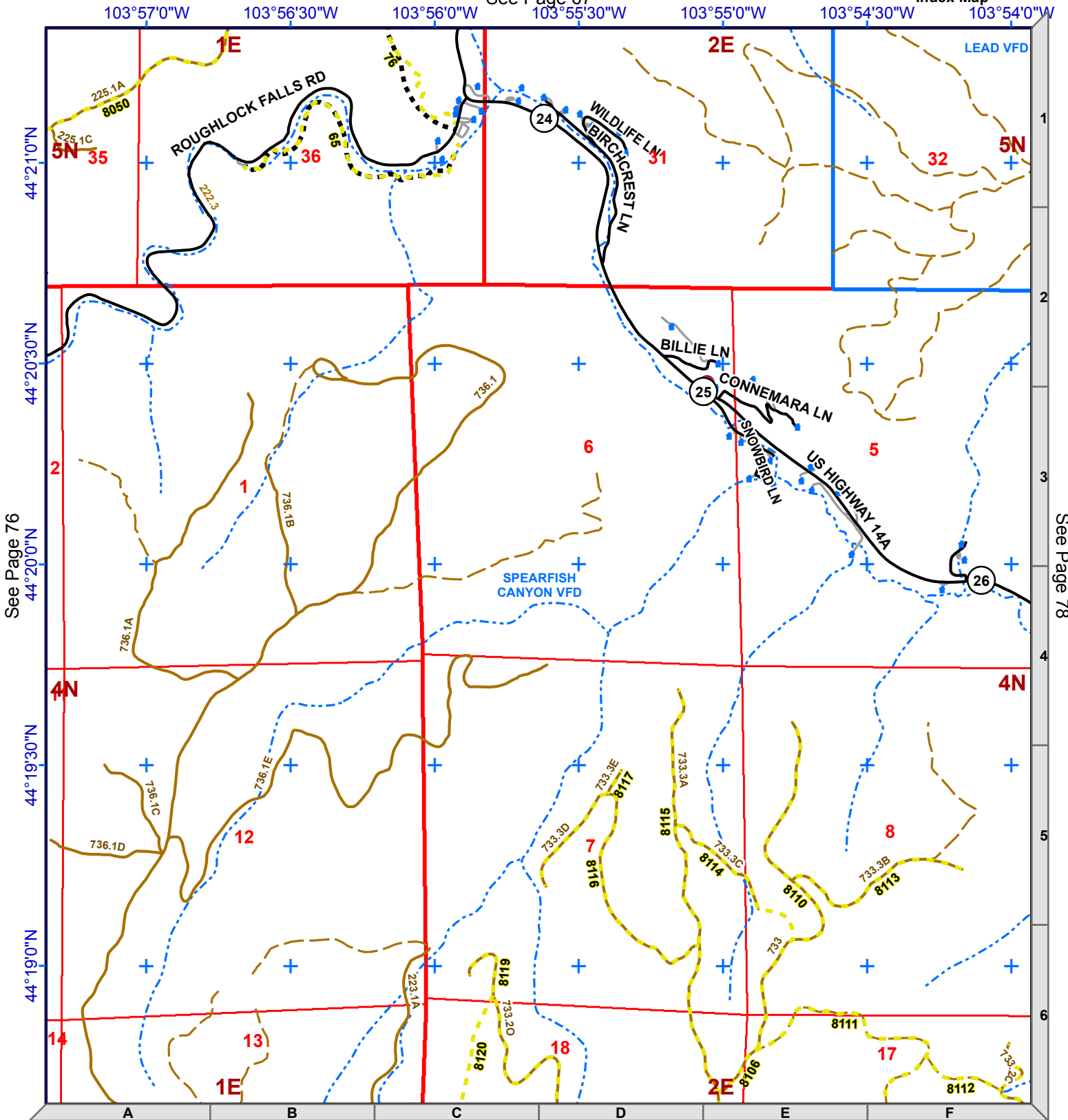
1:24,000
NAD83



Index Map



See Page 67

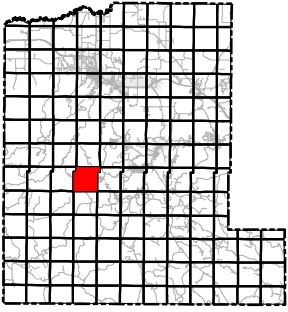


See Page 76

See Page 78

See Page 87

Lawrence County Roads

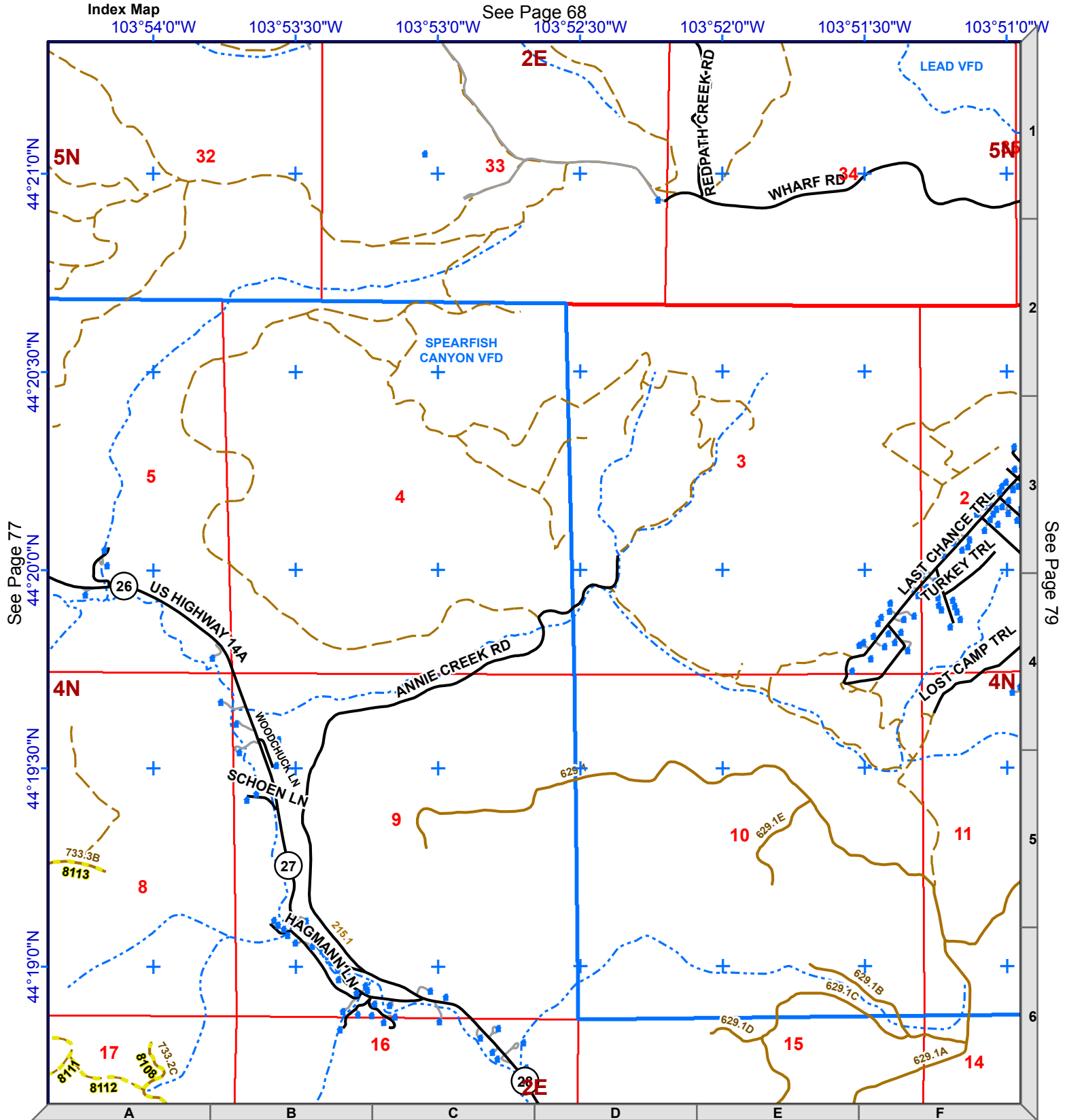



1:24,000
NAD83



Legend

- Mile Marker
- Fire Stations
- Structure
- Interstate
- County Roads
- Driveway
- Railroad
- Non-System Roads
- System Roads
- USFS Motorized Trails
- Recreational Trails
- Streams
- Municipality
- Lawrence County
- Fire District



See Page 77

See Page 68

See Page 79

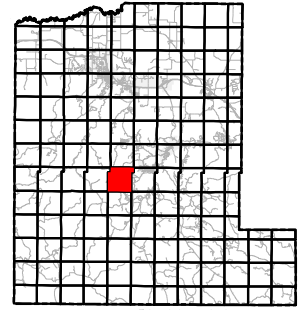
See Page 88

Legend


- ⑨ Mile Marker
- Fire Stations
- Structure
- Interstate
- County Roads
- Driveway
- Railroad
- Non-System Roads
- System Roads
- USFS Motorized Trails
- Recreational Trails
- Streams
- Municipality
- Lawrence County
- Fire District



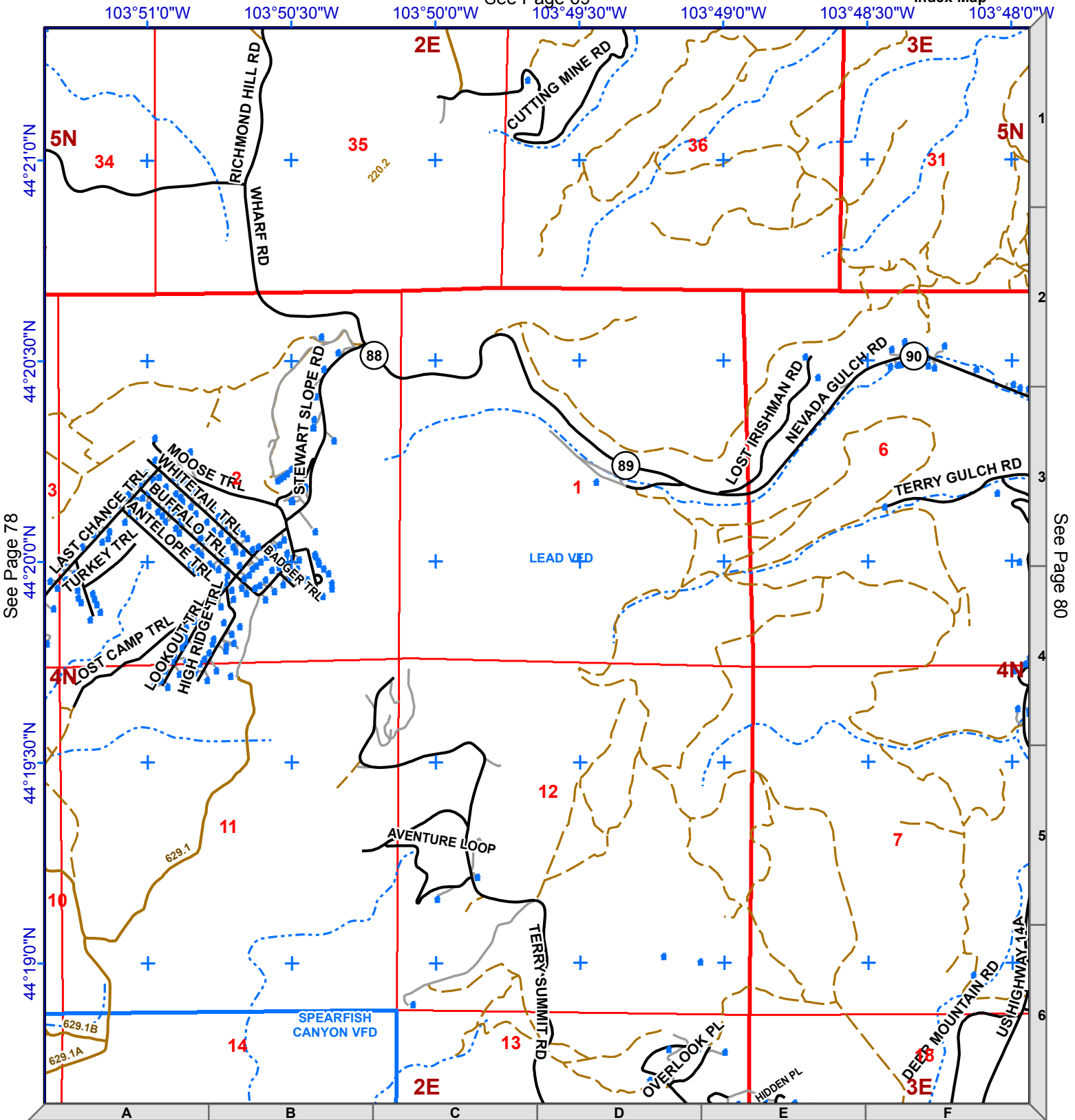
1:24,000
NAD83



Index Map



See Page 69

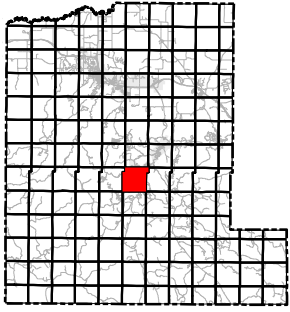


See Page 78

See Page 80

See Page 89

Lawrence County Roads

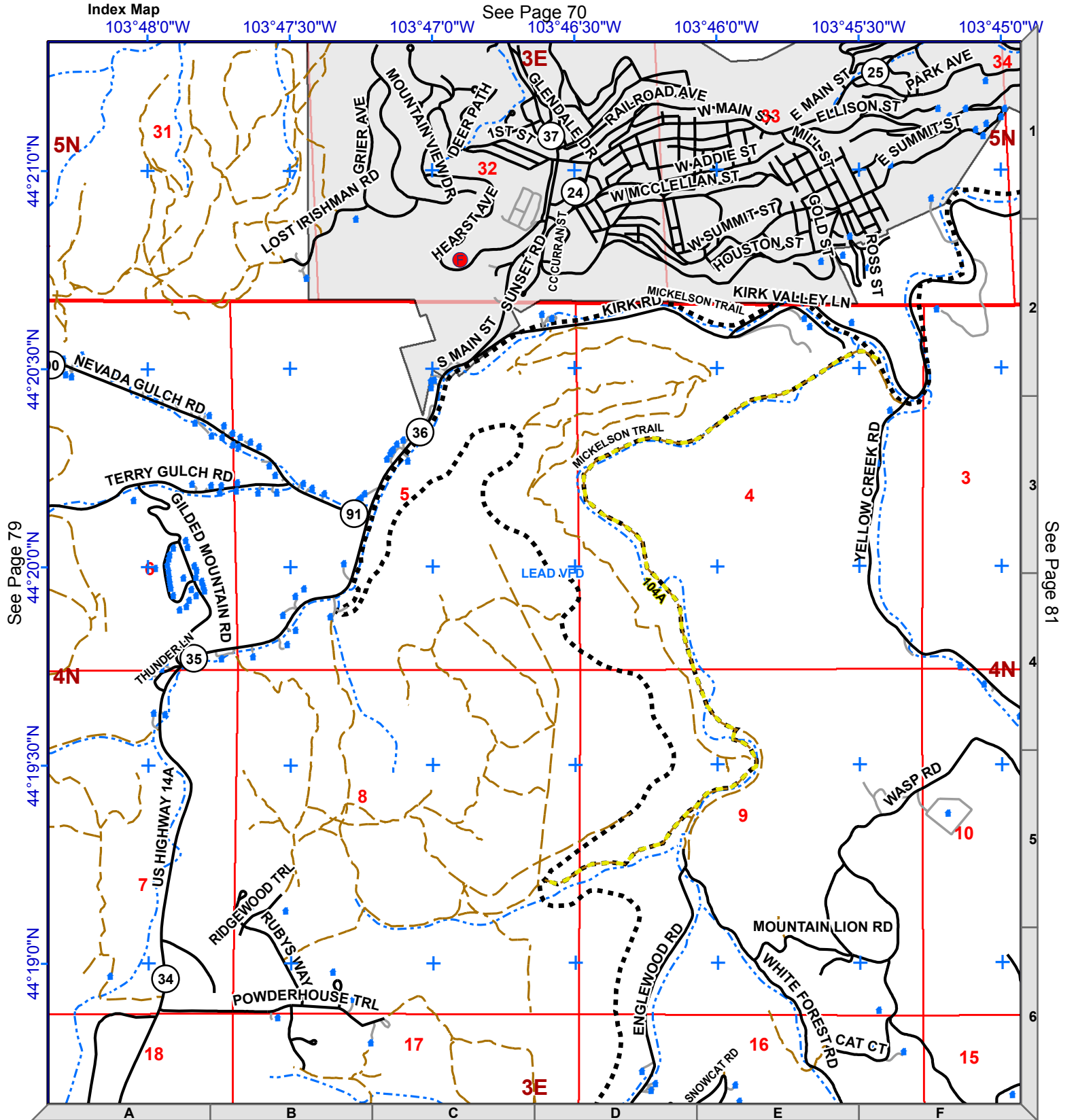



1:24,000
NAD83



Legend

- Mile Marker
- Fire Stations
- Structure
- Interstate
- County Roads
- Driveway
- Railroad
- Non-System Roads
- System Roads
- USFS Motorized Trails
- Recreational Trails
- Streams
- Municipality
- Lawrence County
- Fire District



103°48'0"W 103°47'30"W 103°47'0"W See Page 70 103°46'30"W 103°46'0"W 103°45'30"W 103°45'0"W

44°21'0"N

44°20'30"N

44°20'0"N

44°19'30"N

44°19'0"N

5N 31 32 33 34 5N

NEVADA GULCH RD TERRY GULCH RD GILDED MOUNTAIN RD THUNDER LN US HIGHWAY 14A RIDGEWOOD TRL RUBY SWAY POWDERHOUSE TRL 36 35 34 18 17 3E 16 15

WASP RD MOUNTAIN LION RD WHITE FOREST RD SNOWCAT RD 10 9 8 7 6 5 4 3 2 1


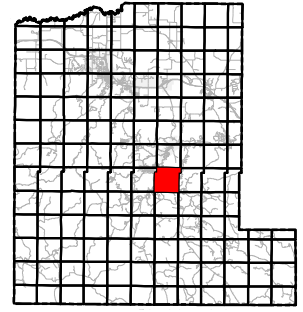
A B C D E F

Legend

	Mile Marker		Non-System Roads
	Fire Stations		System Roads
	Structure		USFS Motorized Trails
	Interstate		Recreational Trails
	County Roads		Streams
	Driveway		Municipality
	Railroad		Lawrence County
			Fire District

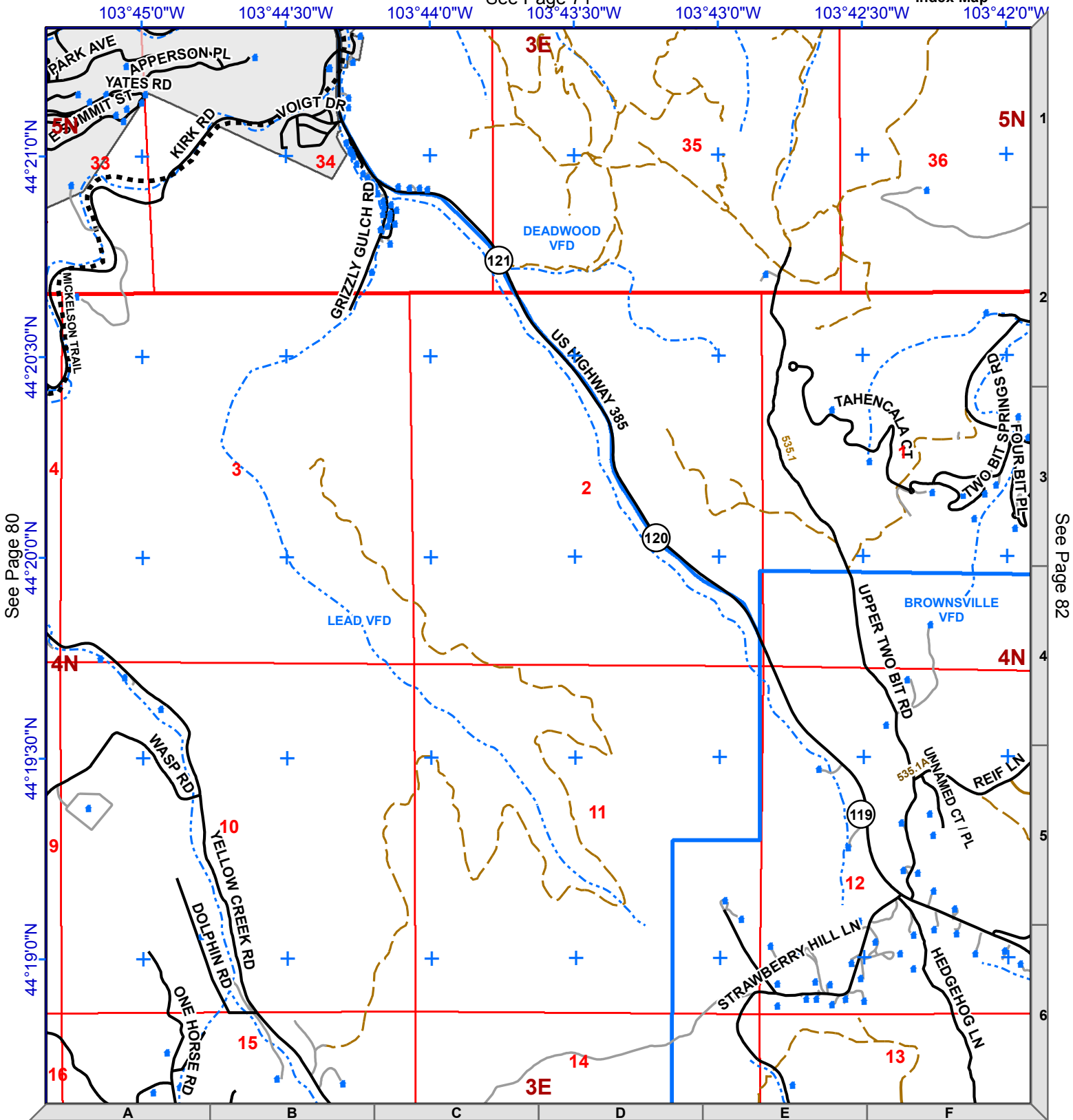


1:24,000
NAD83



See Page 71

Index Map

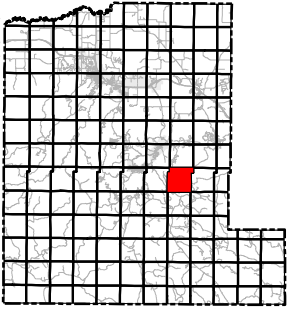


See Page 80

See Page 82

See Page 91

Lawrence County Roads

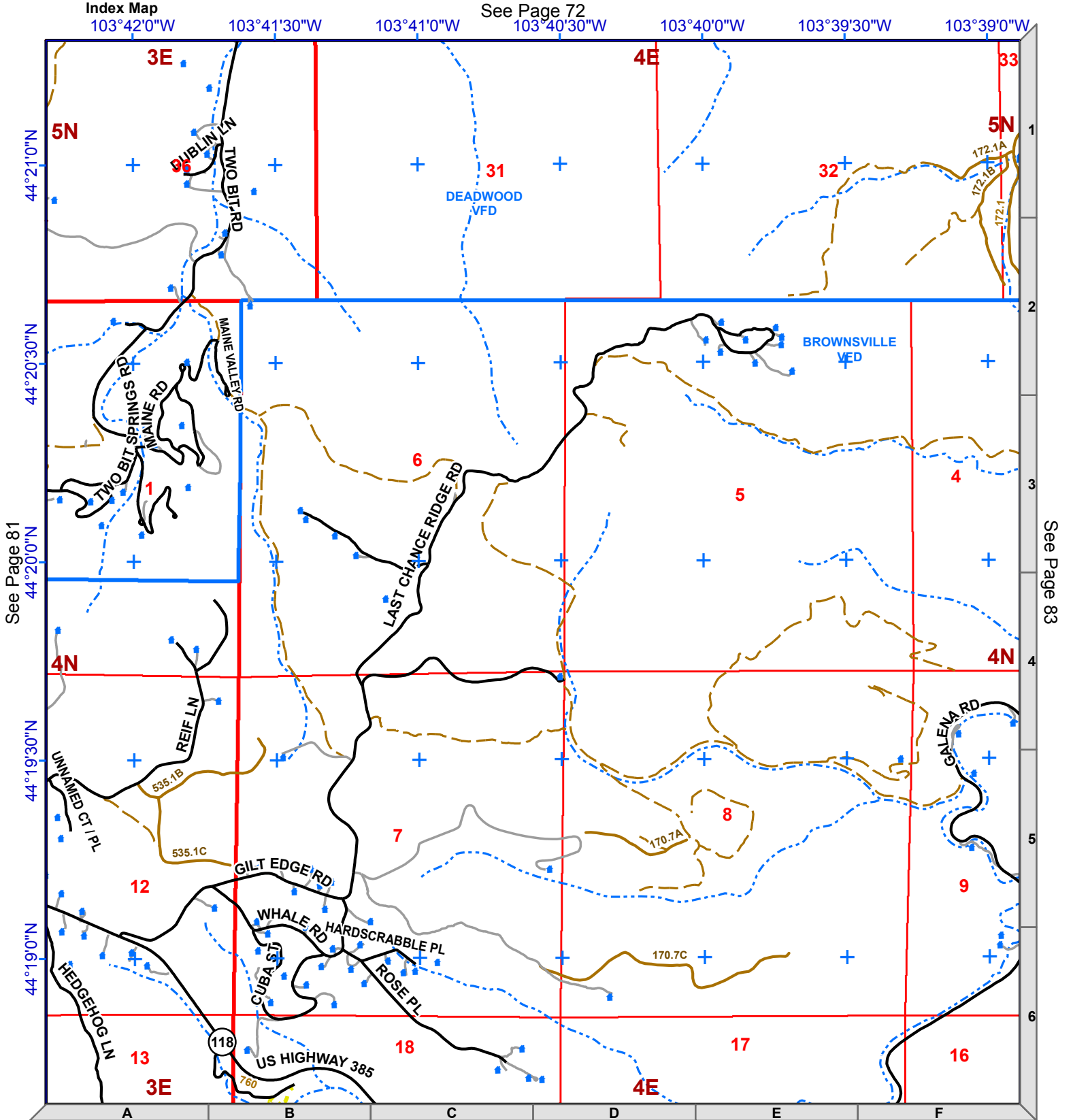



1:24,000
NAD83



Legend

- Mile Marker
- Fire Stations
- Structure
- Interstate
- County Roads
- Driveway
- Railroad
- Non-System Roads
- System Roads
- USFS Motorized Trails
- Recreational Trails
- Streams
- Municipality
- Lawrence County
- Fire District


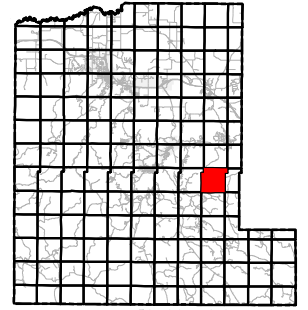


Legend

	Mile Marker		Non-System Roads
	Fire Stations		System Roads
	Structure		USFS Motorized Trails
	Interstate		Recreational Trails
	County Roads		Streams
	Driveway		Municipality
	Railroad		Lawrence County
			Fire District

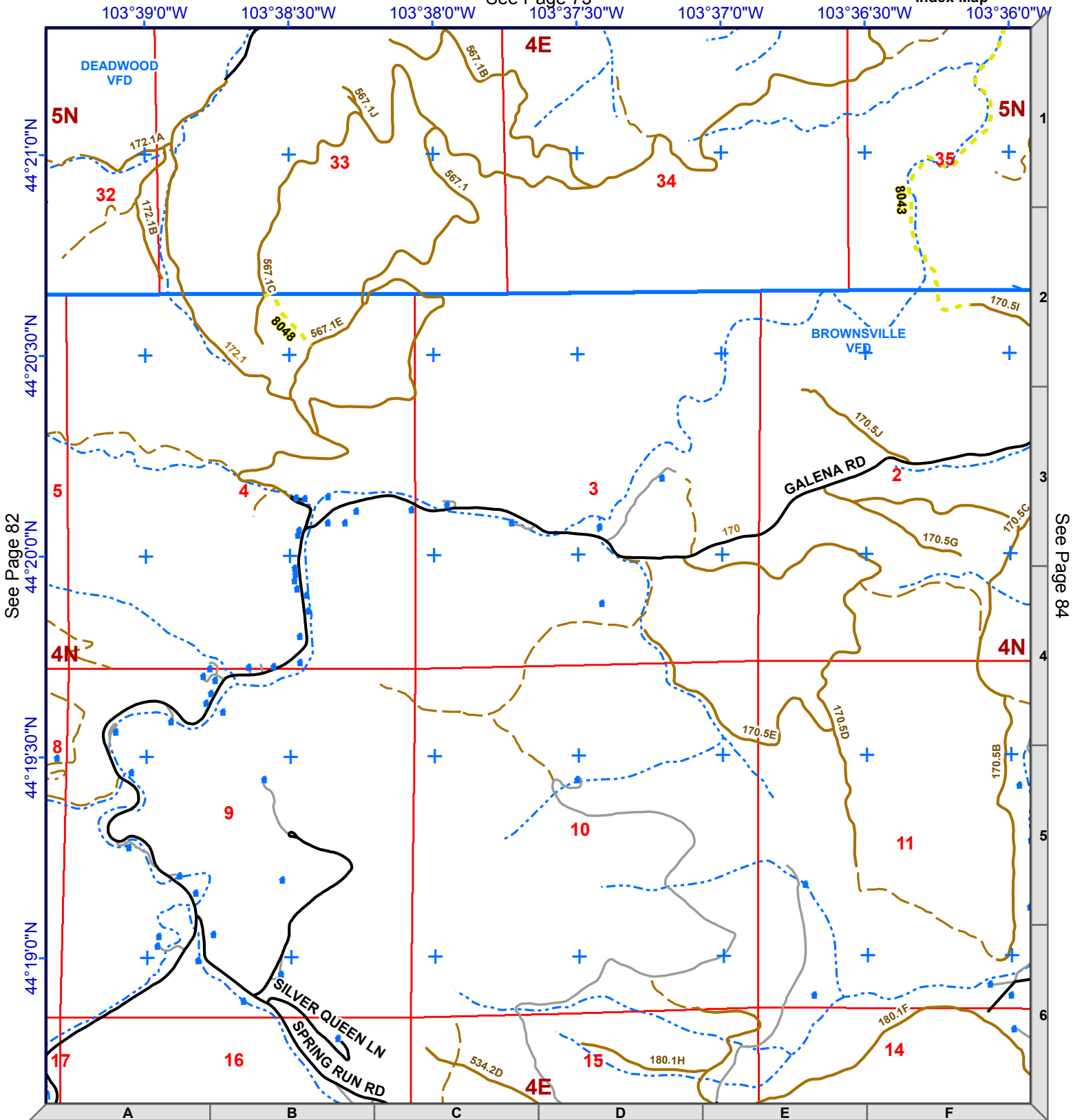


1:24,000
NAD83



See Page 73

Index Map

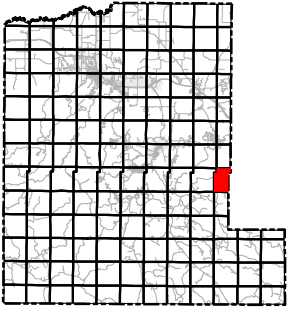


See Page 82

See Page 84

See Page 93

Lawrence County Roads

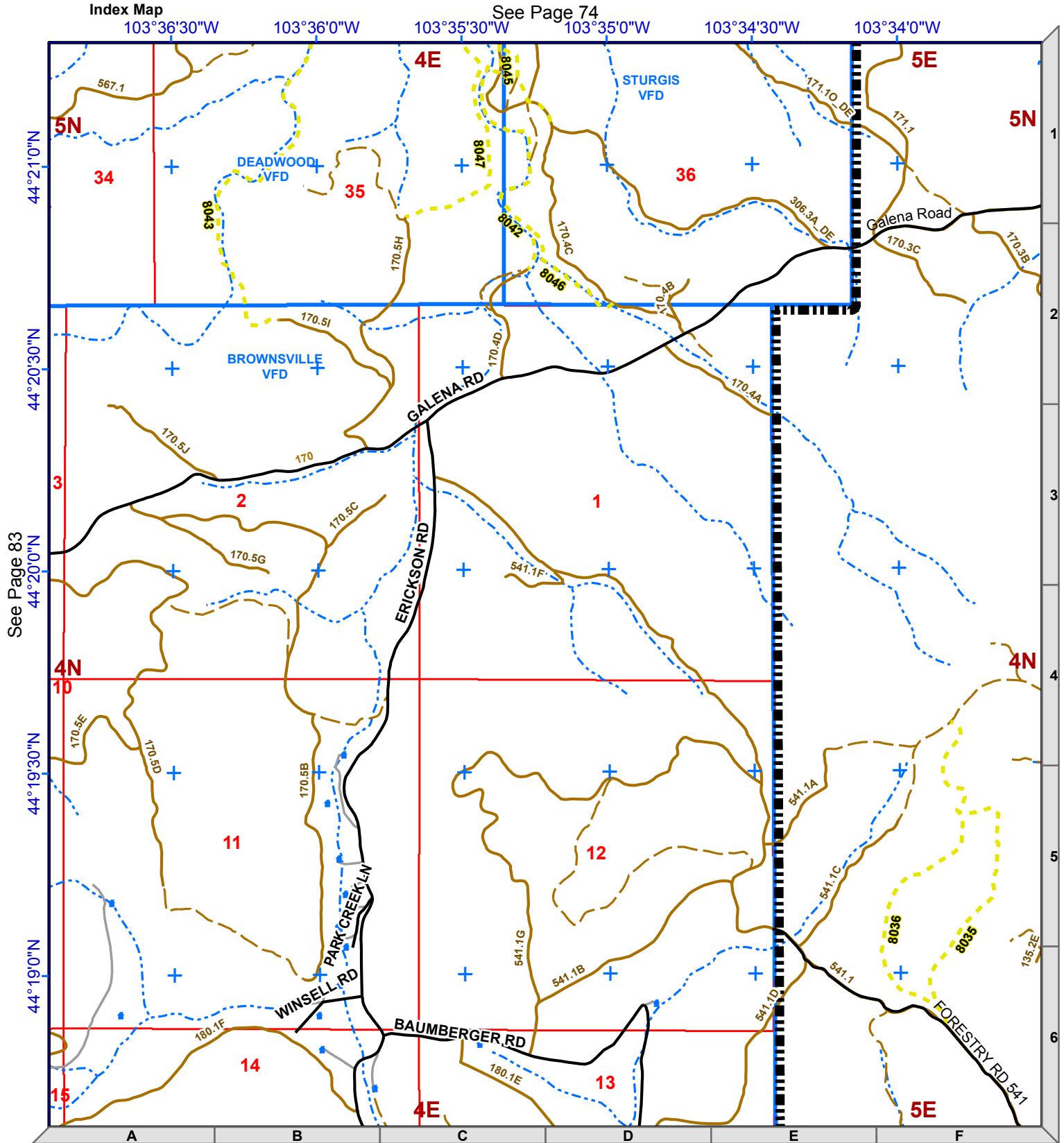
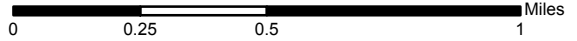


1:24,000
NAD83



Legend

- Mile Marker
- Fire Stations
- Structure
- Interstate
- County Roads
- Driveway
- Railroad
- Non-System Roads
- System Roads
- USFS Motorized Trails
- Recreational Trails
- Streams
- Municipality
- Lawrence County
- Fire District


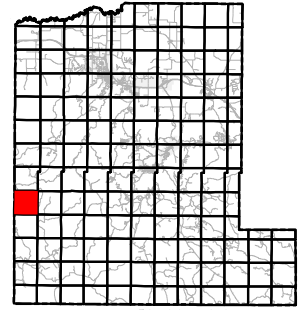


Legend

	Mile Marker		Non-System Roads
	Fire Stations		System Roads
	Structure		USFS Motorized Trails
	Interstate		Recreational Trails
	County Roads		Streams
	Driveway		Municipality
	Railroad		Lawrence County
			Fire District

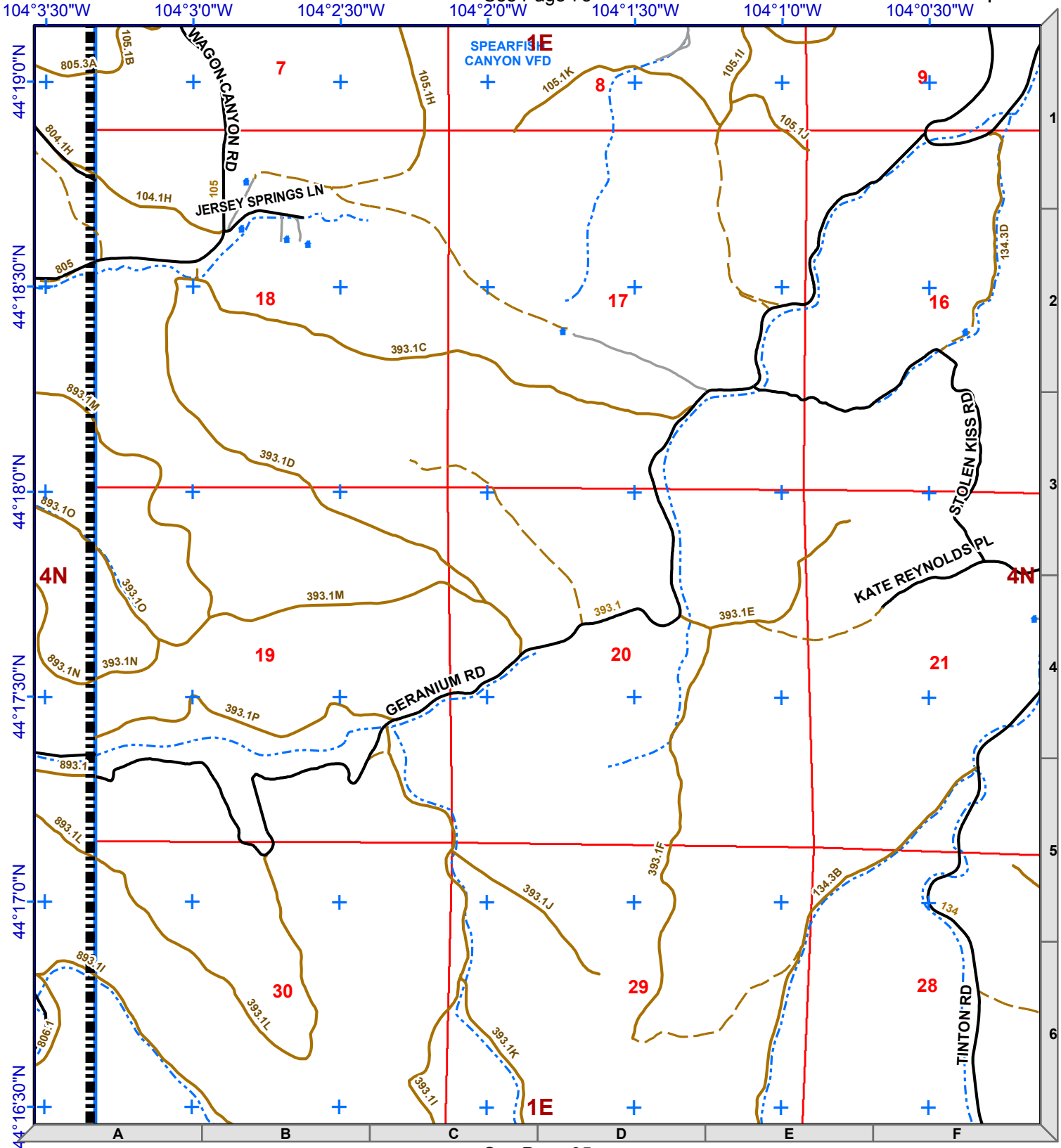


1:24,000
NAD83



See Page 75

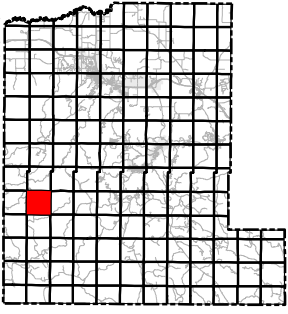
Index Map



See Page 86

See Page 95

Lawrence County Roads

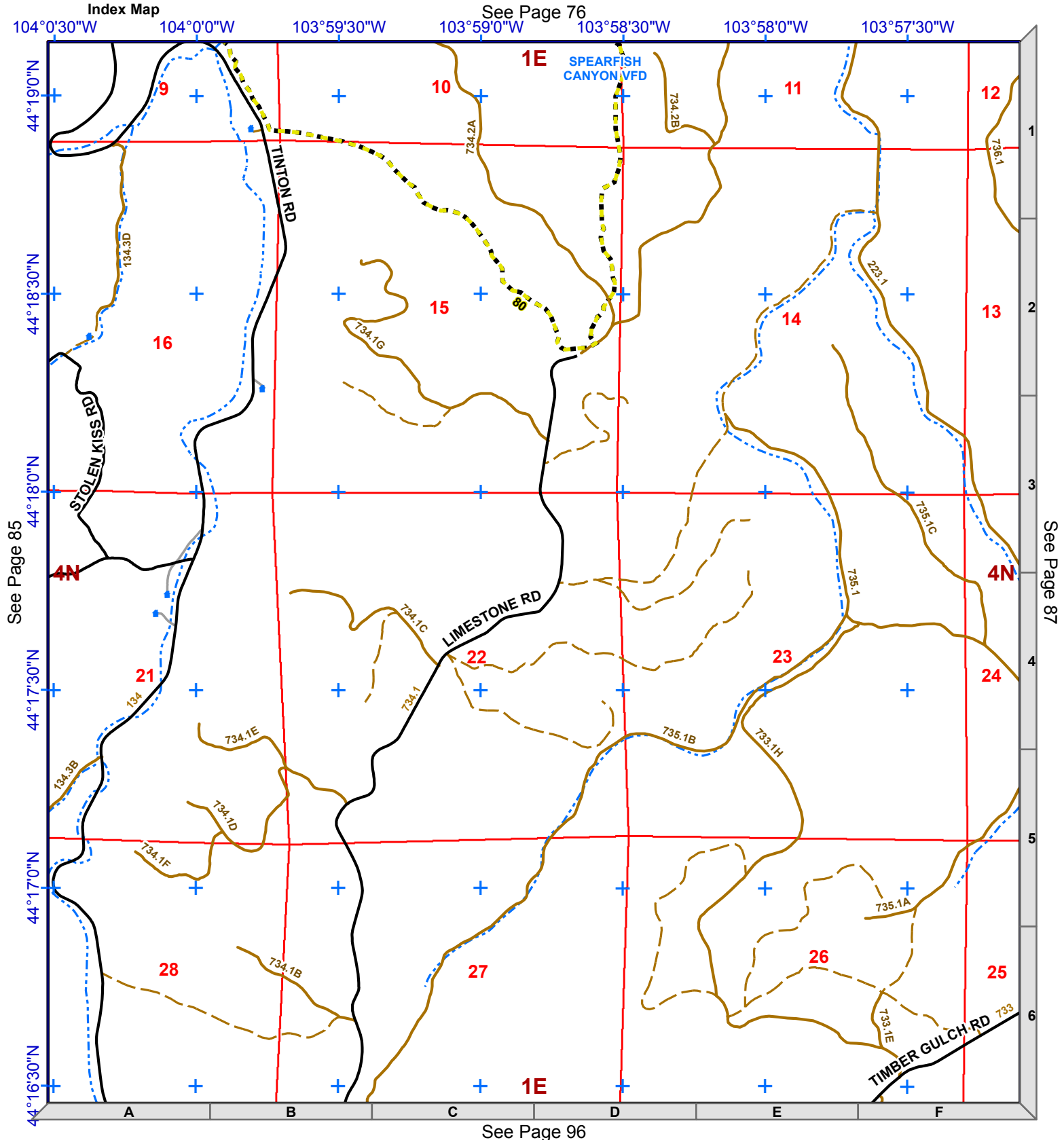



1:24,000
NAD83



Legend

- Mile Marker
- Fire Stations
- Structure
- Interstate
- County Roads
- Driveway
- Railroad
- Non-System Roads
- System Roads
- USFS Motorized Trails
- Recreational Trails
- Streams
- Municipality
- Lawrence County
- Fire District

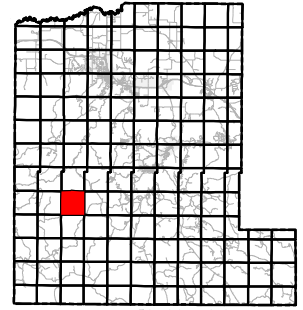


Legend

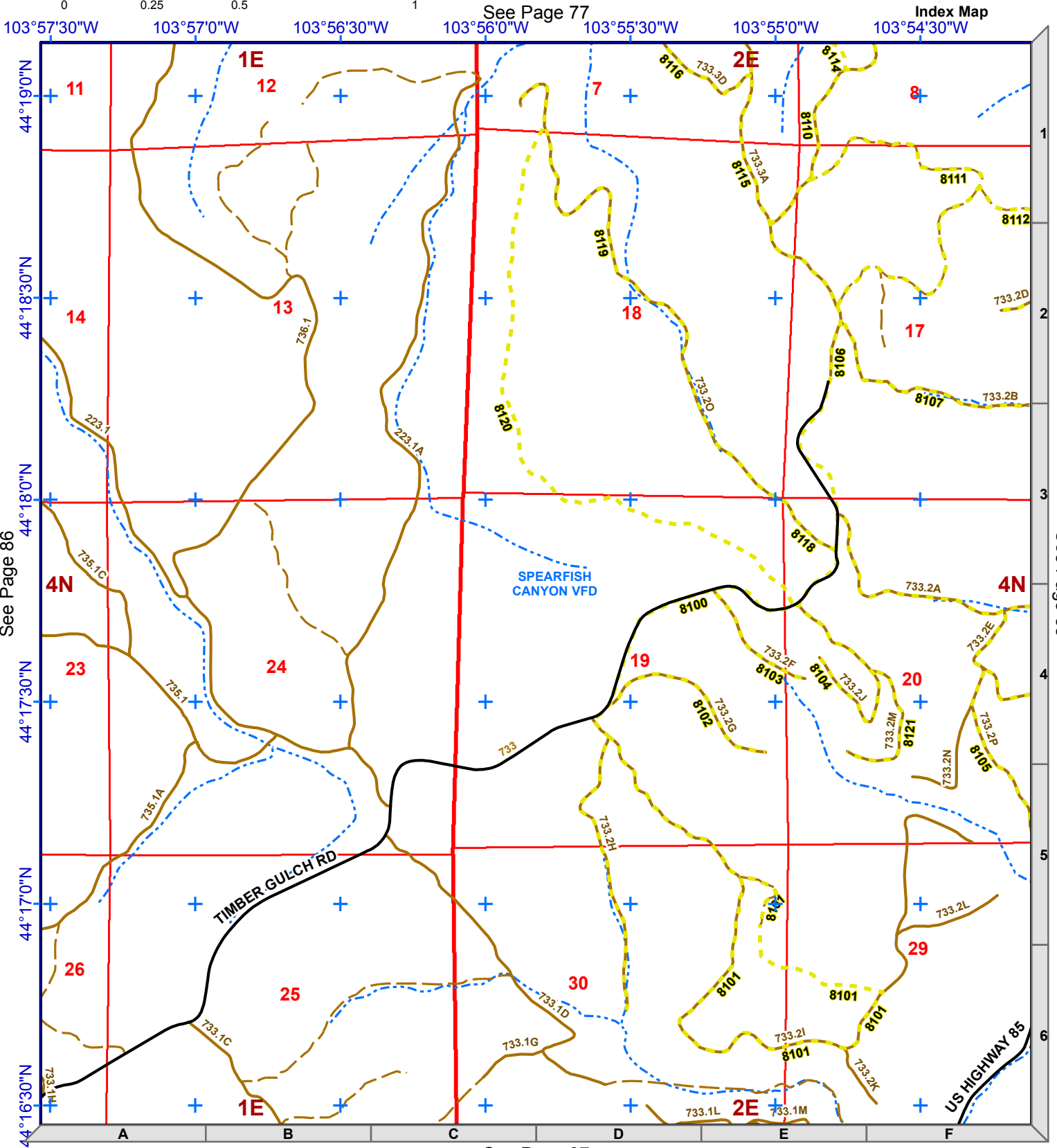

- Mile Marker
- Fire Stations
- Structure
- Interstate
- County Roads
- Driveway
- Railroad
- Non-System Roads
- System Roads
- USFS Motorized Trails
- Recreational Trails
- Streams
- Municipality
- Lawrence County
- Fire District



1:24,000
NAD83



Index Map

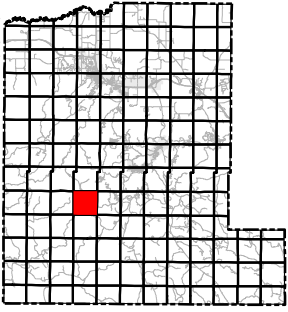


See Page 97

See Page 86

See Page 88

Lawrence County Roads



Index Map

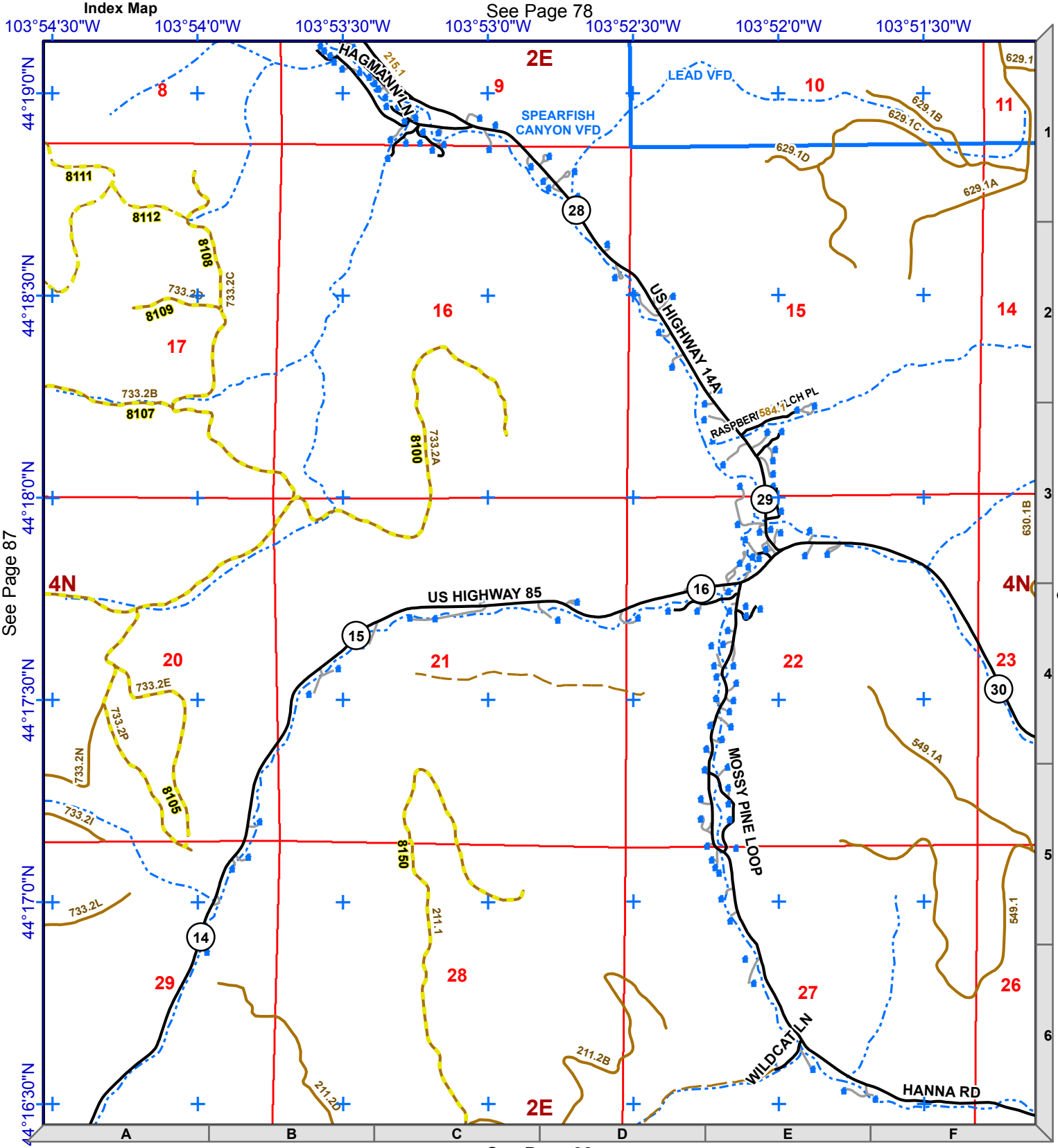



1:24,000
NAD83



Legend

- Mile Marker
- Fire Stations
- Structure
- Interstate
- County Roads
- Driveway
- Railroad
- Non-System Roads
- System Roads
- USFS Motorized Trails
- Recreational Trails
- Streams
- Municipality
- Lawrence County
- Fire District



See Page 87

See Page 89

See Page 98

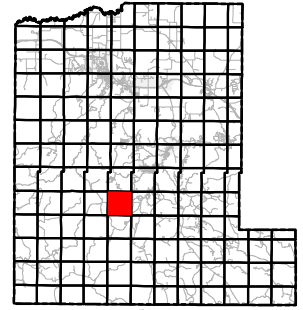
See Page 78

Legend

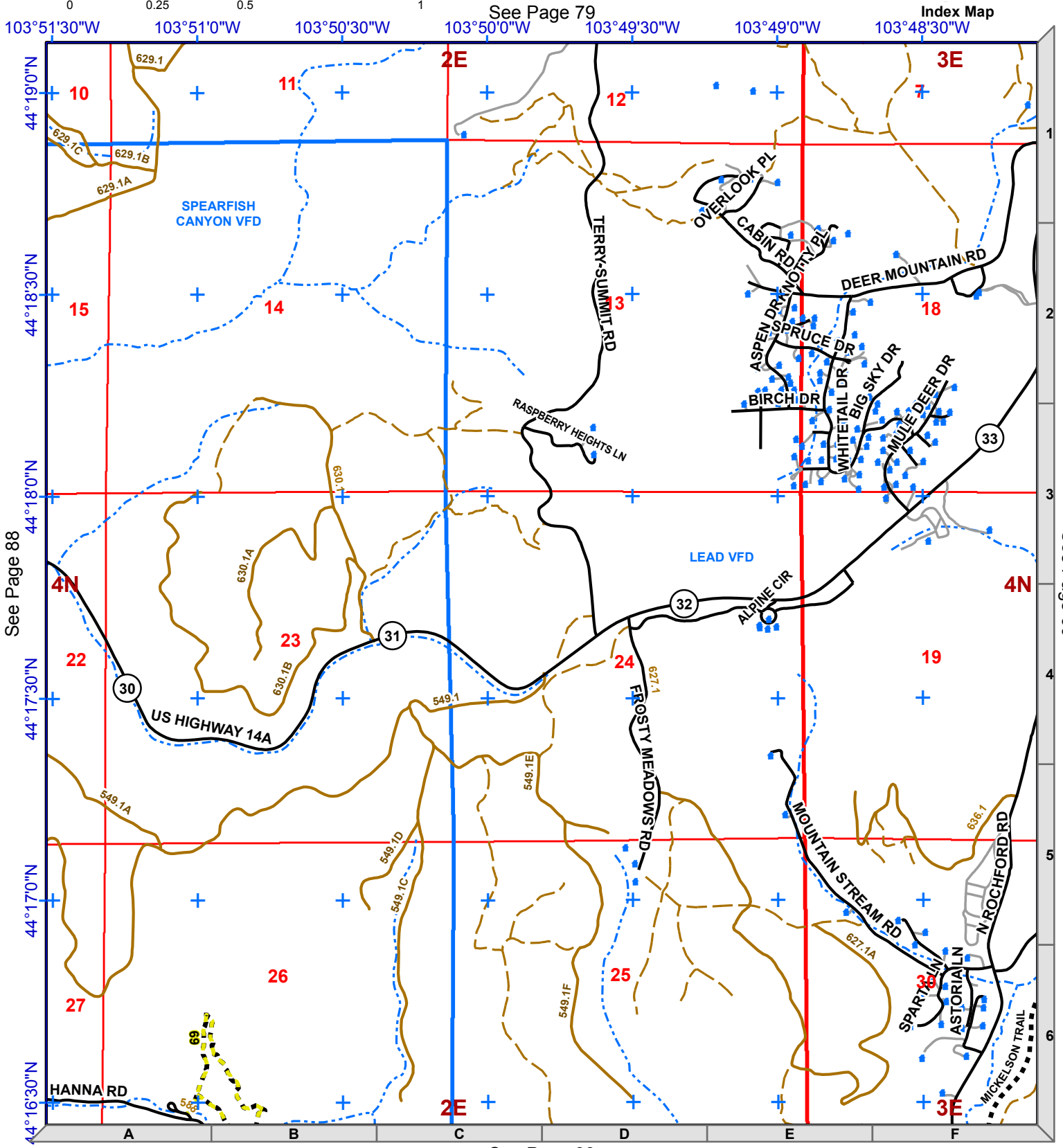

- Mile Marker
- Fire Stations
- Structure
- Interstate
- County Roads
- Driveway
- Railroad
- Non-System Roads
- System Roads
- USFS Motorized Trails
- Recreational Trails
- Streams
- Municipality
- Lawrence County
- Fire District



1:24,000
NAD83



Index Map



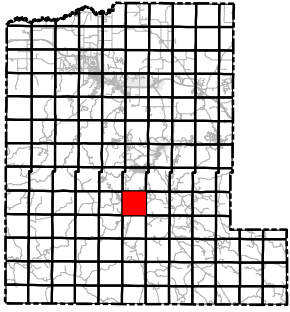
See Page 88

See Page 79

See Page 90

See Page 99

Lawrence County Roads

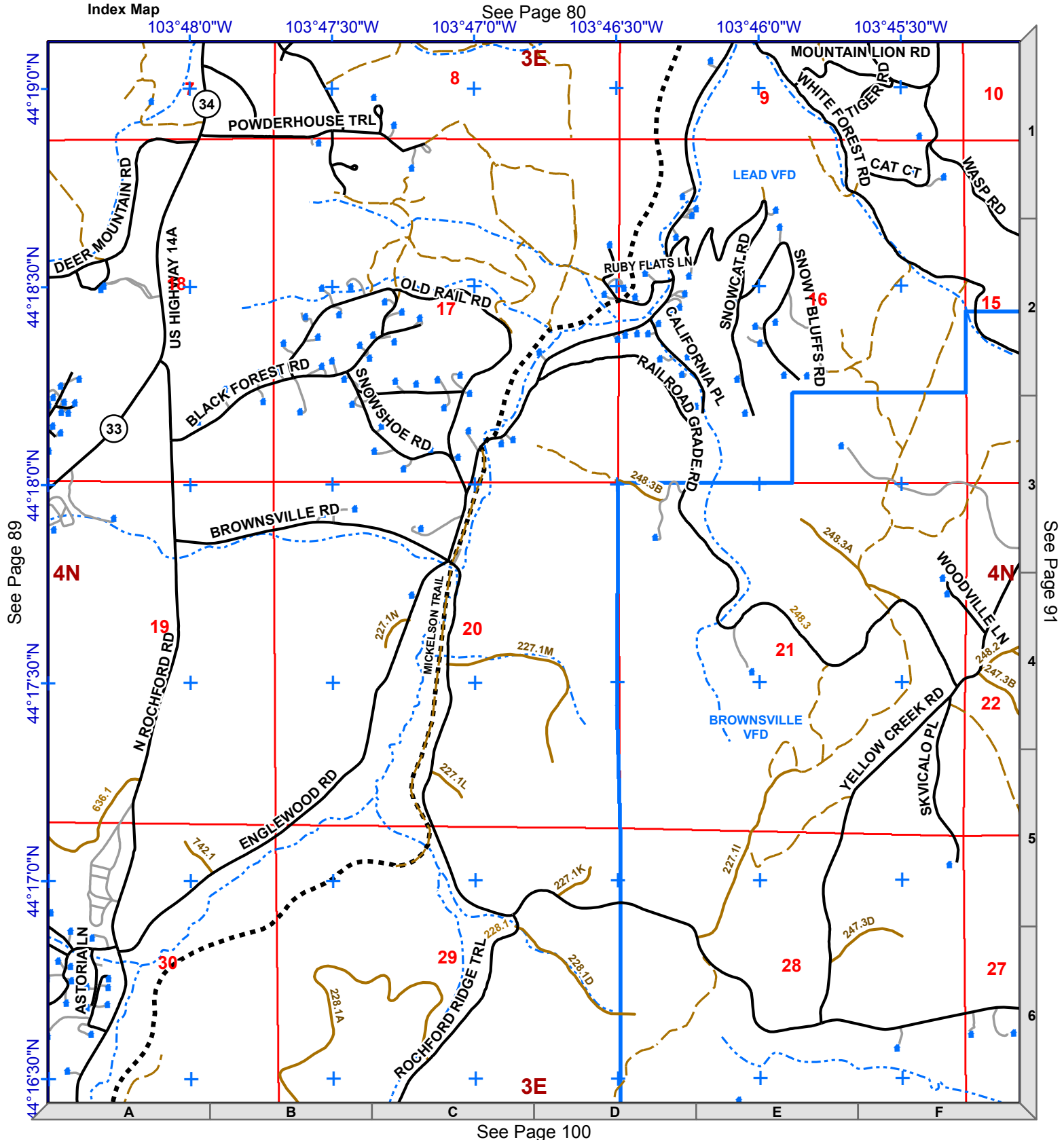



1:24,000
NAD83



Legend

- Mile Marker
- Fire Stations
- Structure
- Interstate
- County Roads
- Driveway
- Railroad
- Non-System Roads
- System Roads
- USFS Motorized Trails
- Recreational Trails
- Streams
- Municipality
- Lawrence County
- Fire District

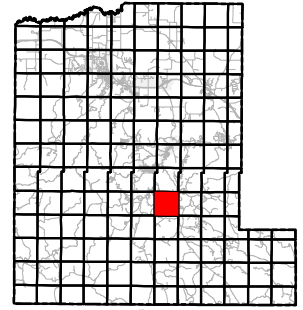


Legend


	Mile Marker		Non-System Roads
	Fire Stations		System Roads
	Structure		USFS Motorized Trails
	Interstate		Recreational Trails
	County Roads		Streams
	Driveway		Municipality
	Railroad		Lawrence County
			Fire District



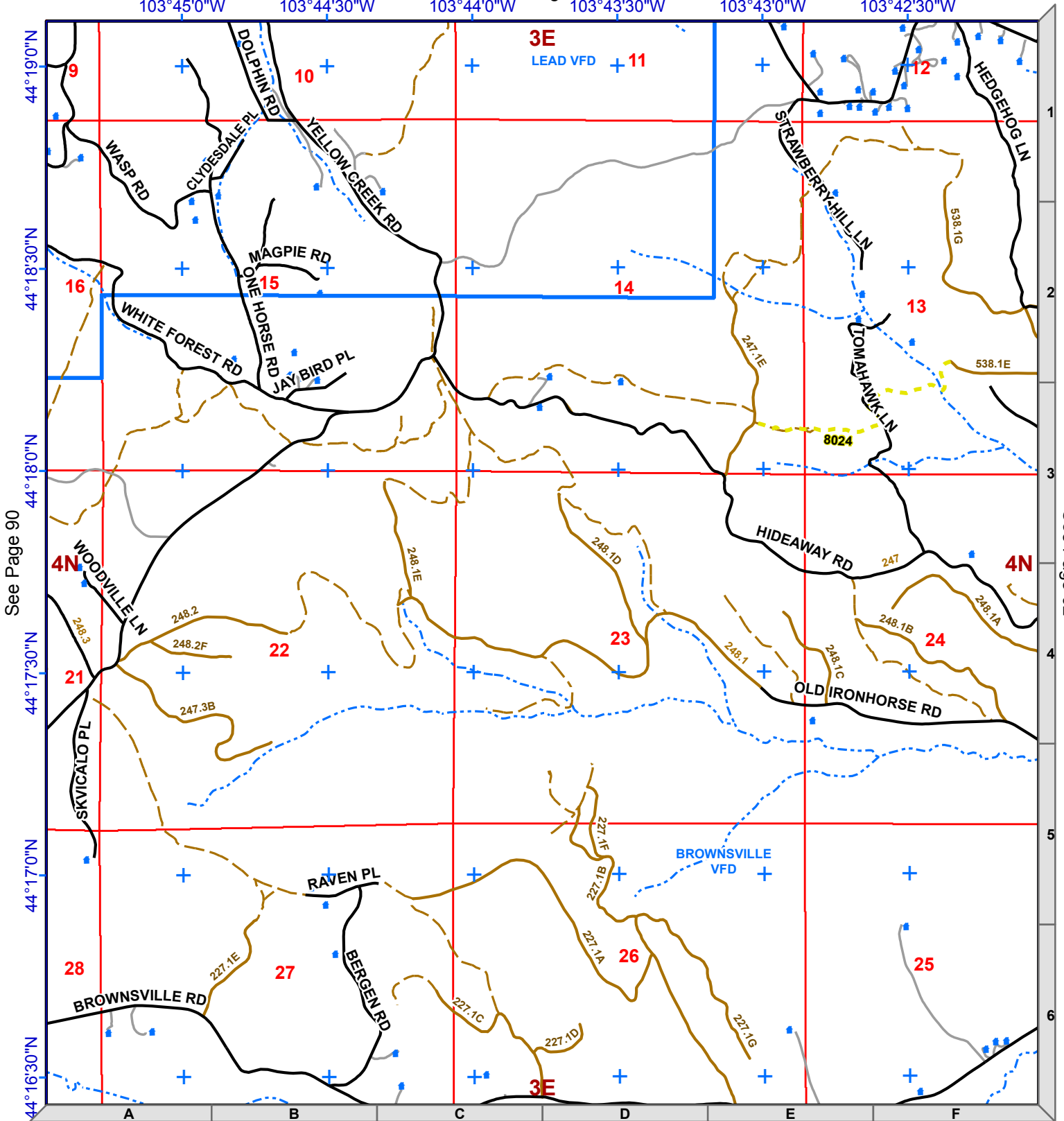
1:24,000
NAD83



Index Map



See Page 81

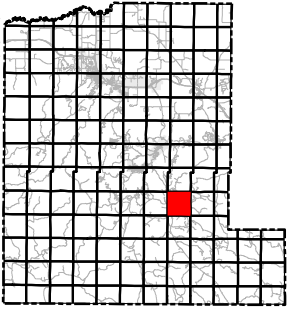


See Page 90

See Page 92

See Page 101

Lawrence County Roads

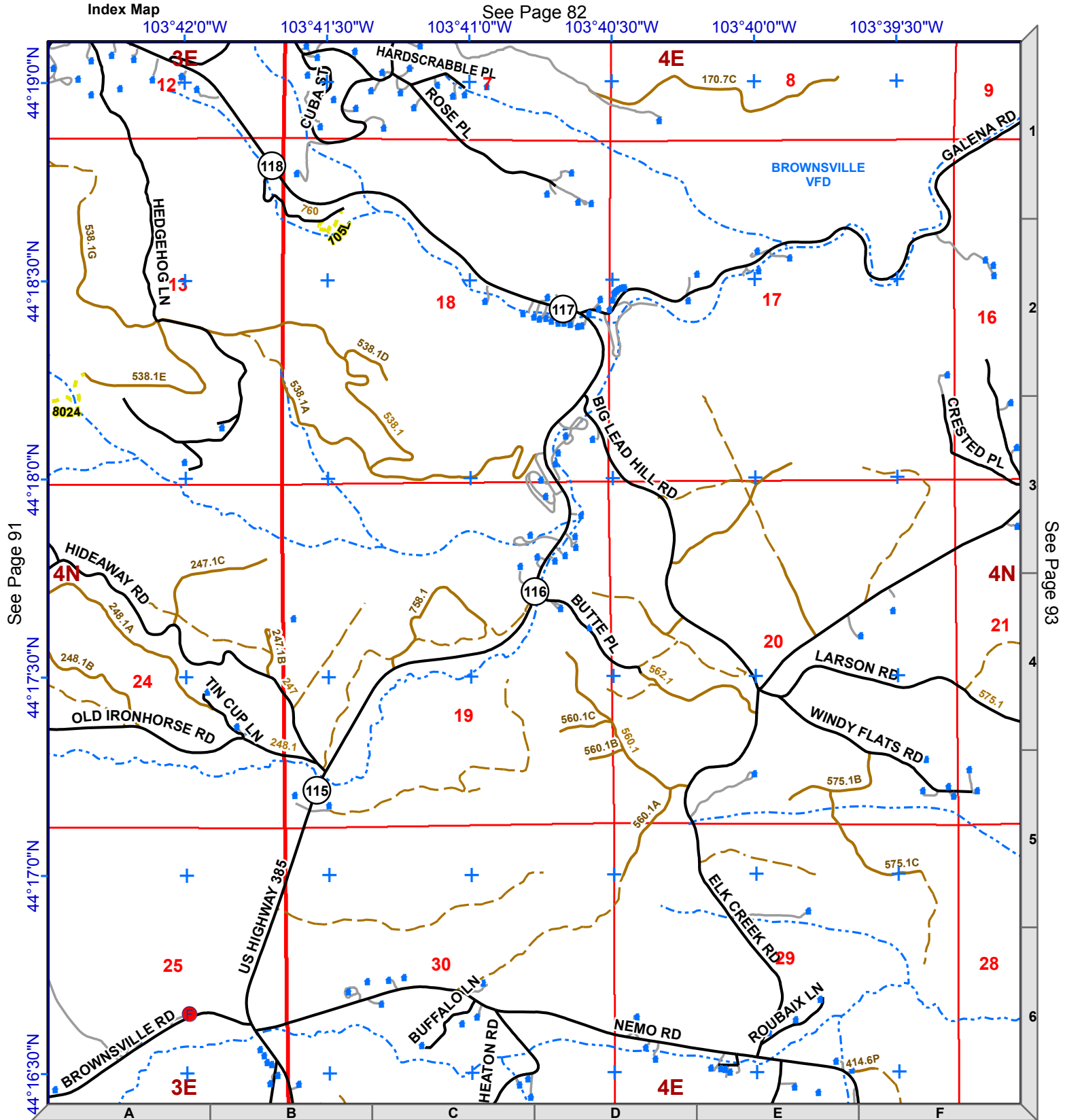



1:24,000
NAD83



Legend

- Mile Marker
- Fire Stations
- Structure
- Interstate
- County Roads
- Driveway
- Railroad
- Non-System Roads
- System Roads
- USFS Motorized Trails
- Recreational Trails
- Streams
- Municipality
- Lawrence County
- Fire District



See Page 91

See Page 93


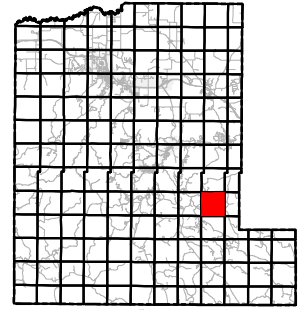
See Page 102

Legend

- Mile Marker
- Fire Stations
- Structure
- Interstate
- County Roads
- Driveway
- Railroad
- Non-System Roads
- System Roads
- USFS Motorized Trails
- Recreational Trails
- Streams
- Municipality
- Lawrence County
- Fire District

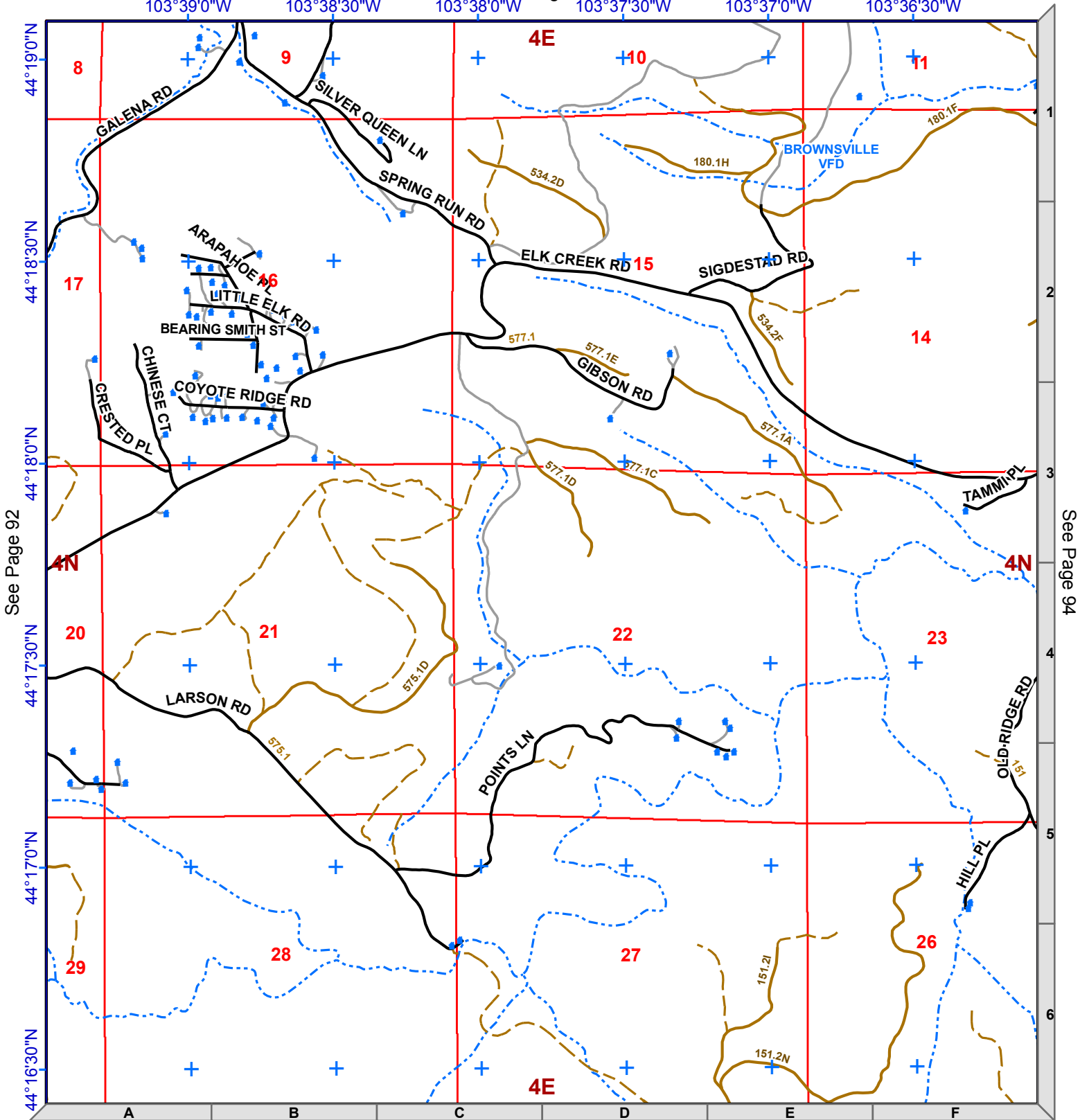


1:24,000
NAD83



See Page 83

Index Map

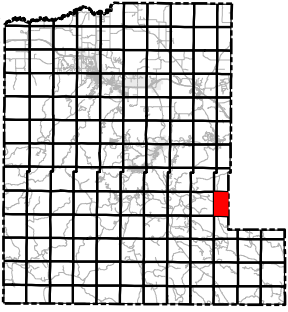


See Page 92

See Page 94

See Page 103

Lawrence County Roads

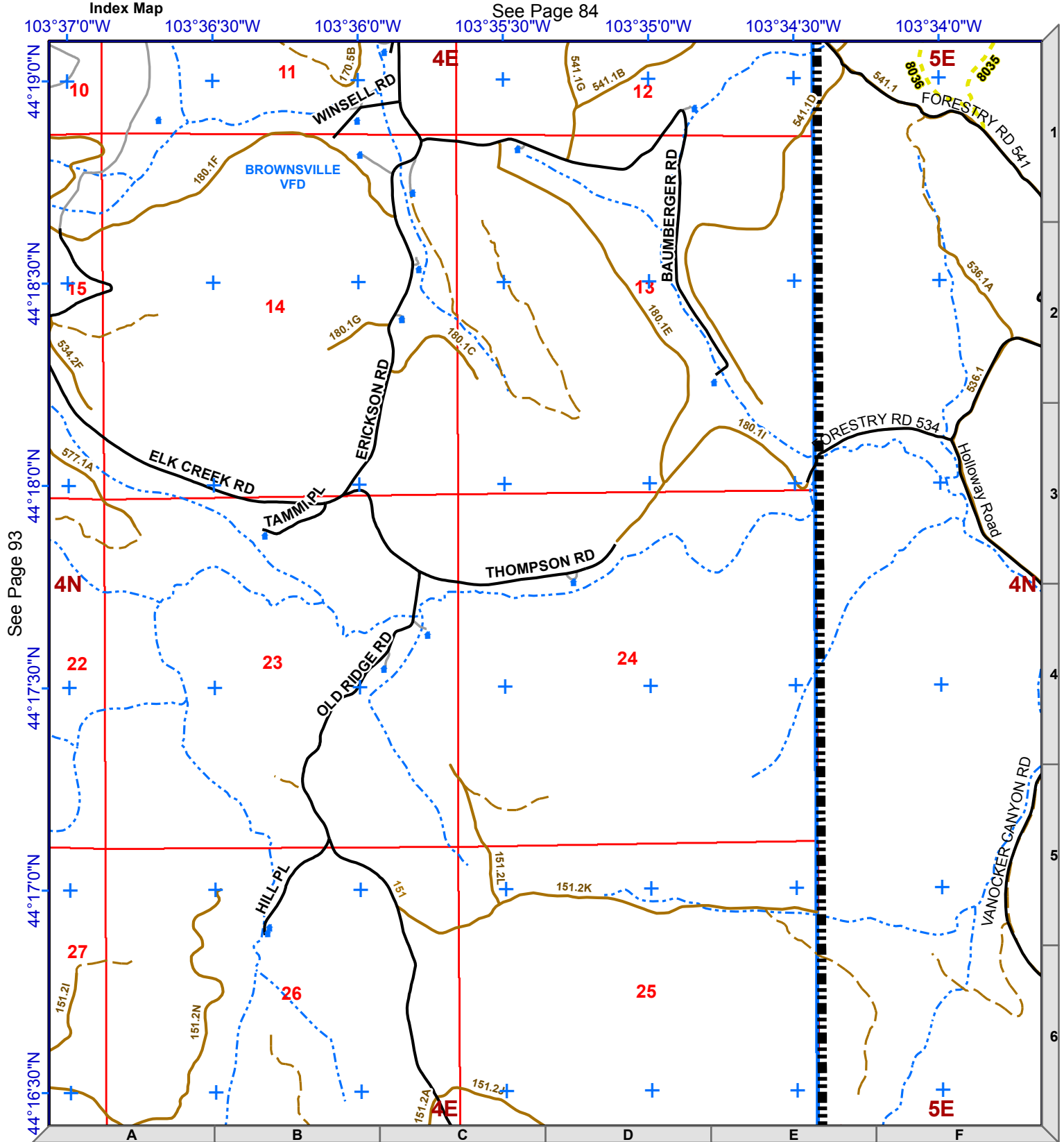



1:24,000
NAD83



Legend

- Mile Marker
- Fire Stations
- Structure
- Interstate
- County Roads
- Driveway
- Railroad
- Non-System Roads
- System Roads
- USFS Motorized Trails
- Recreational Trails
- Streams
- Municipality
- Lawrence County
- Fire District



See Page 93

See Page 84

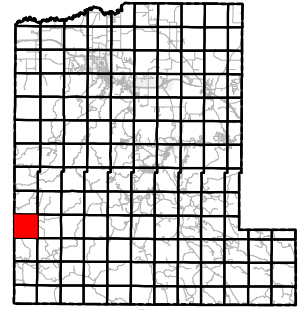
See Page 104

Legend


- ⑨ Mile Marker
- Fire Stations
- Structure
- Interstate
- County Roads
- Driveway
- Railroad
- Non-System Roads
- System Roads
- USFS Motorized Trails
- Recreational Trails
- Streams
- Municipality
- Lawrence County
- Fire District



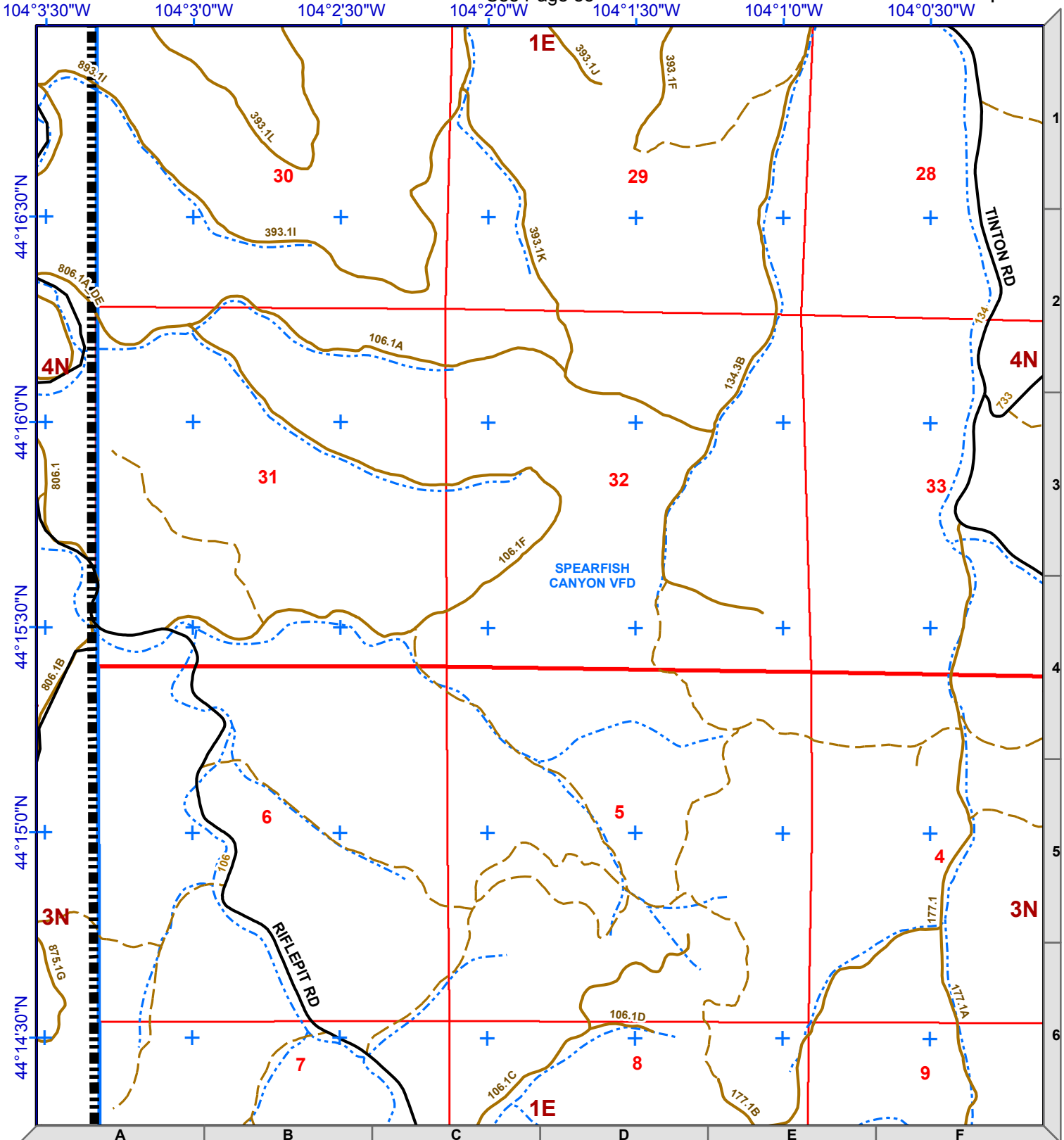
1:24,000
NAD83



Index Map



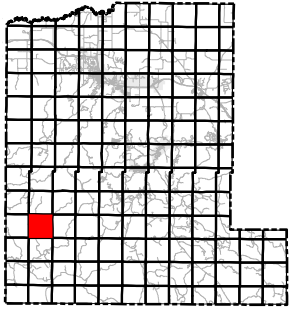
See Page 85



See Page 96

See Page 107

Lawrence County Roads

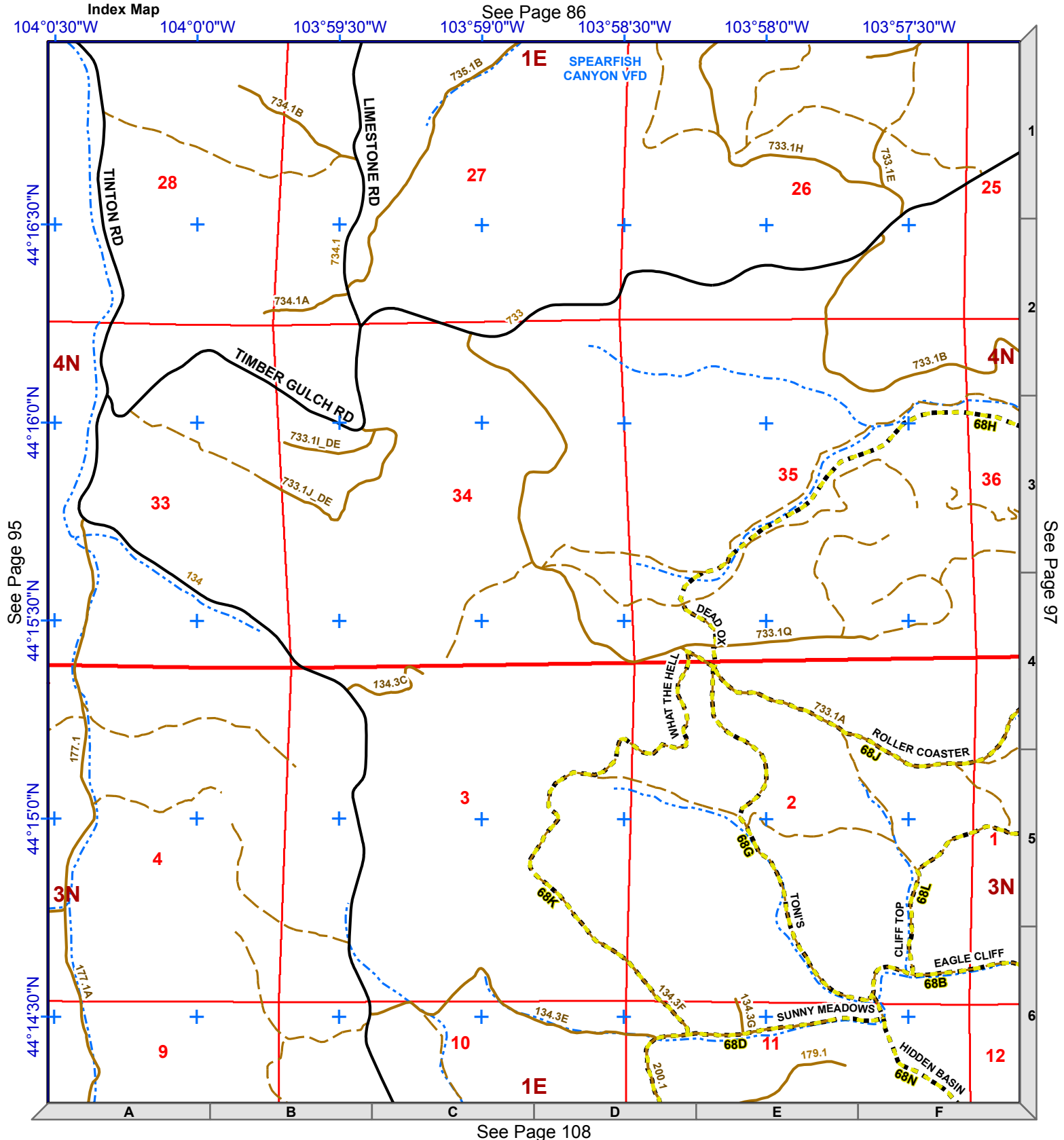



1:24,000
NAD83



Legend

- Mile Marker
- Fire Stations
- Structure
- Interstate
- County Roads
- Driveway
- Railroad
- Non-System Roads
- System Roads
- USFS Motorized Trails
- Recreational Trails
- Streams
- Municipality
- Lawrence County
- Fire District

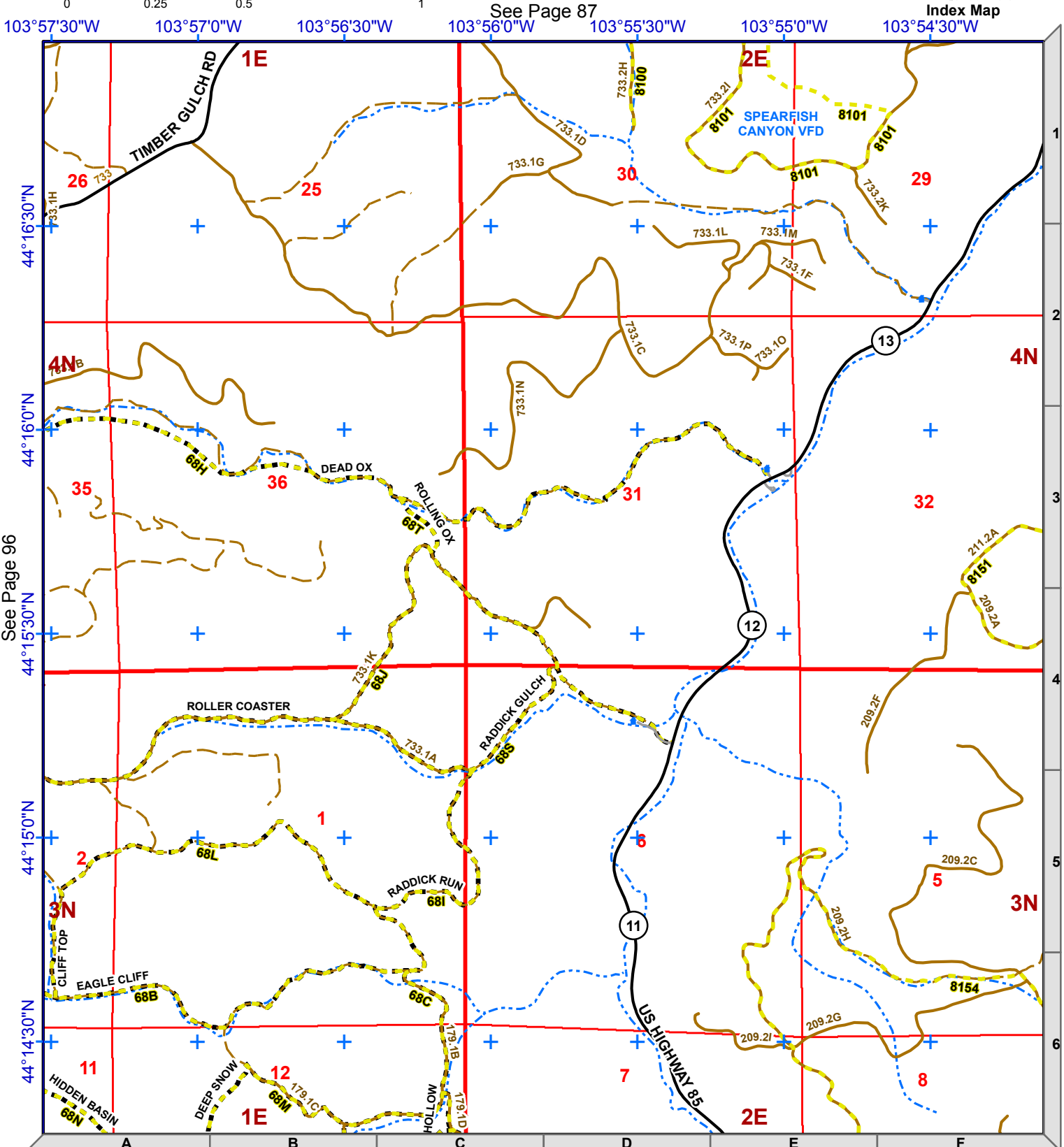

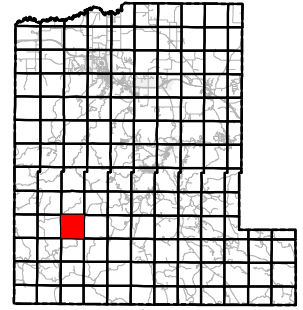


Legend

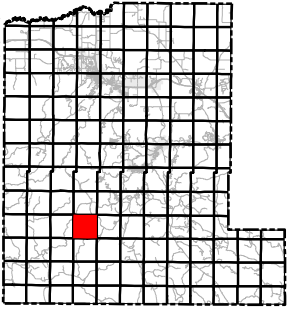
	Mile Marker		Non-System Roads
	Fire Stations		System Roads
	Structure		USFS Motorized Trails
	Interstate		Recreational Trails
	County Roads		Streams
	Driveway		Municipality
	Railroad		Lawrence County
			Fire District



1:24,000
NAD83



Lawrence County Roads

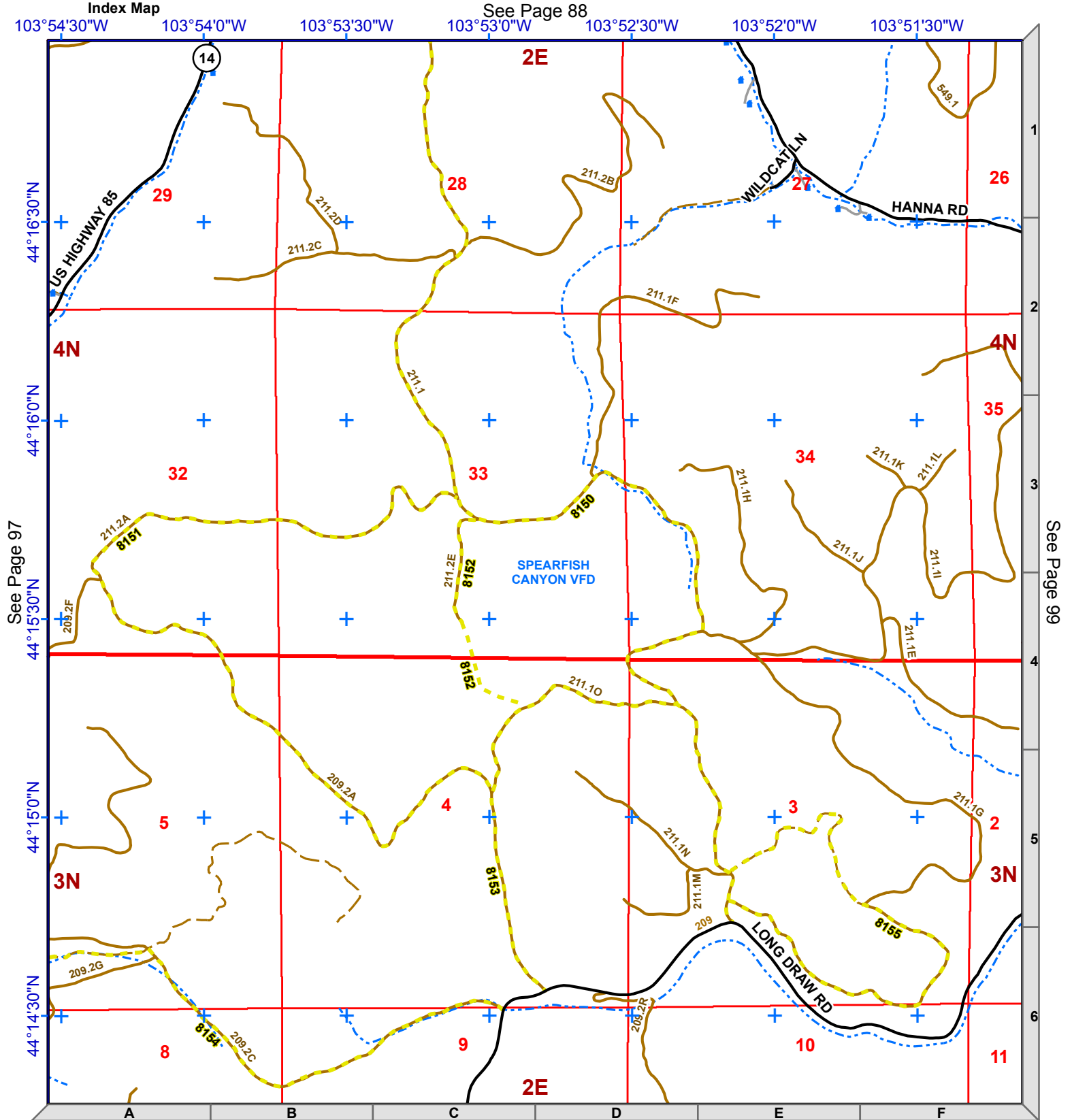



1:24,000
NAD83



Legend

- Mile Marker
- Fire Stations
- Structure
- Interstate
- County Roads
- Driveway
- Railroad
- Non-System Roads
- System Roads
- USFS Motorized Trails
- Recreational Trails
- Streams
- Municipality
- Lawrence County
- Fire District

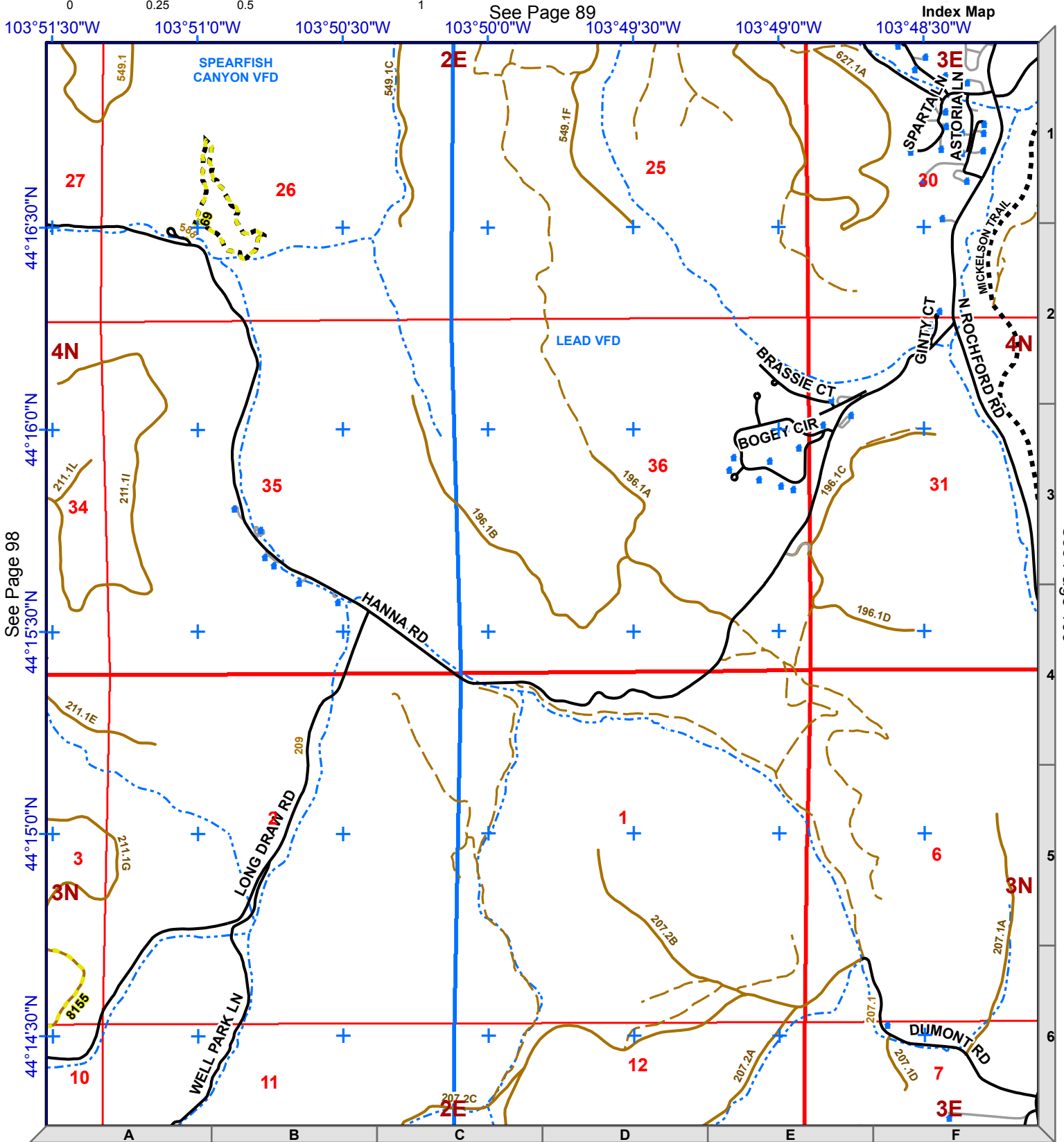

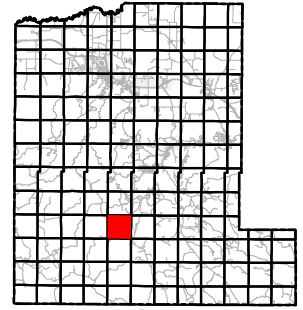


Legend

	Mile Marker		Non-System Roads
	Fire Stations		System Roads
	Structure		USFS Motorized Trails
	Interstate		Recreational Trails
	County Roads		Streams
	Driveway		Municipality
	Railroad		Lawrence County
			Fire District



1:24,000
NAD83



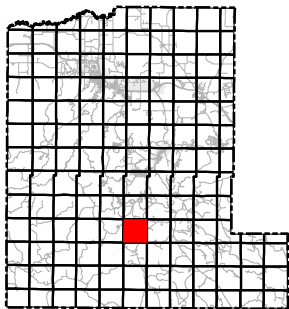
See Page 111

See Page 98

See Page 89

See Page 100

Lawrence County Roads

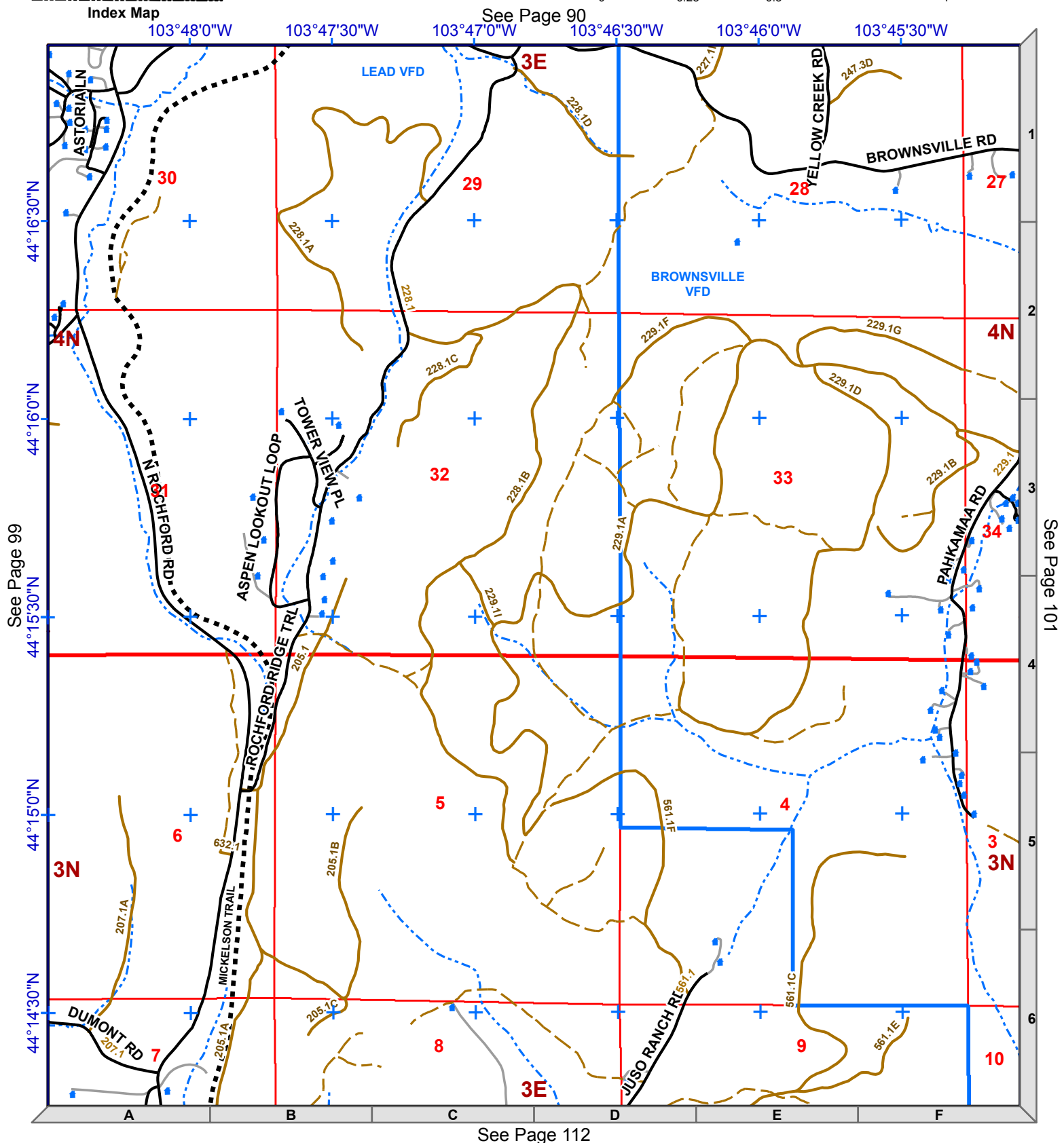
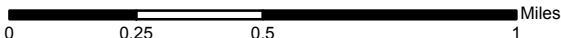


1:24,000
NAD83



Legend

- Mile Marker
- Fire Stations
- Structure
- Interstate
- County Roads
- Driveway
- Railroad
- Non-System Roads
- System Roads
- USFS Motorized Trails
- Recreational Trails
- Streams
- Municipality
- Lawrence County
- Fire District




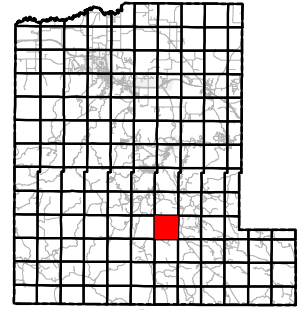
See Page 112

Legend

- Mile Marker
- Fire Stations
- Structure
- Interstate
- County Roads
- Driveway
- Railroad
- Non-System Roads
- System Roads
- USFS Motorized Trails
- Recreational Trails
- Streams
- Municipality
- Lawrence County
- Fire District

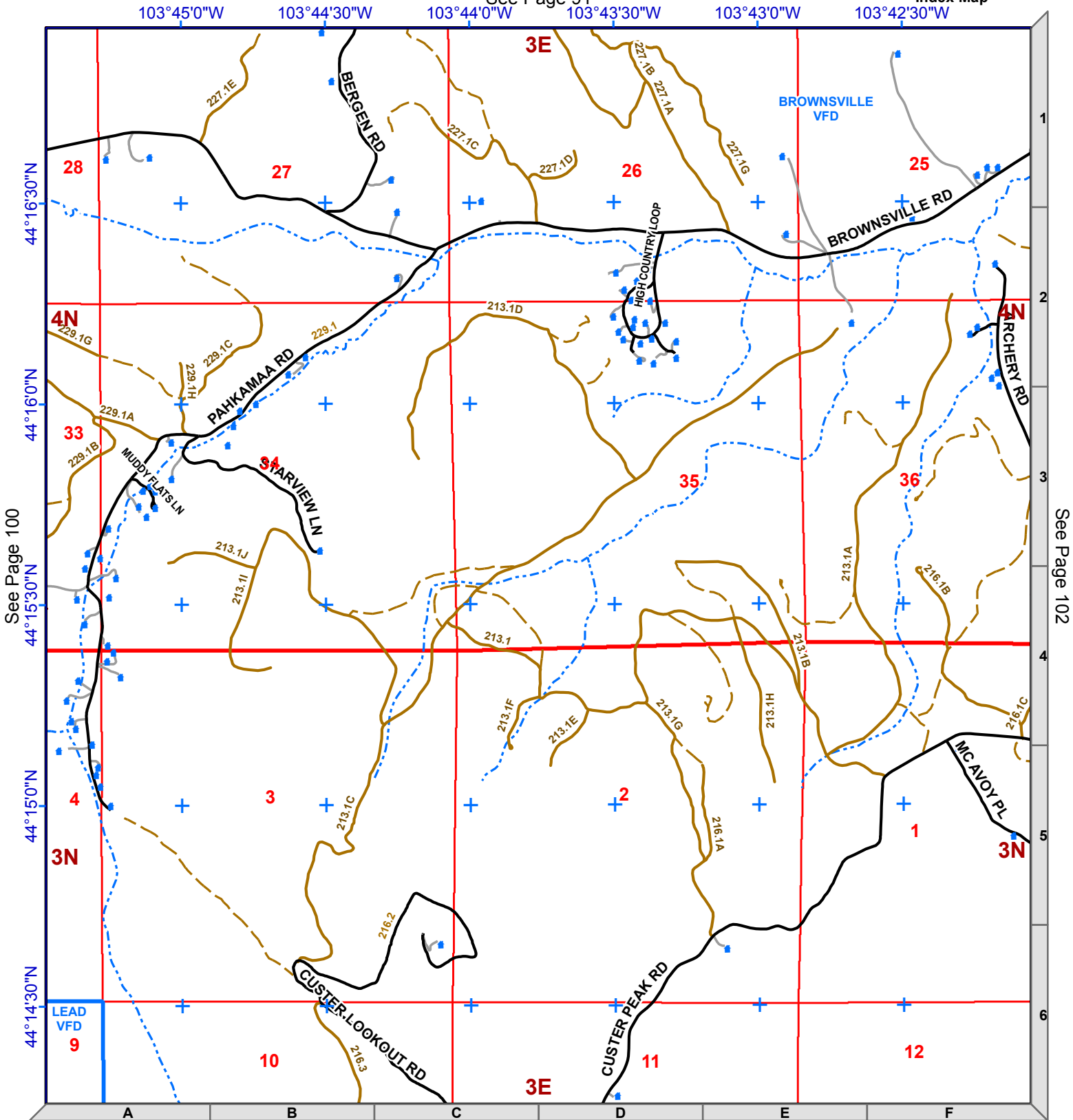


1:24,000
NAD83



See Page 91

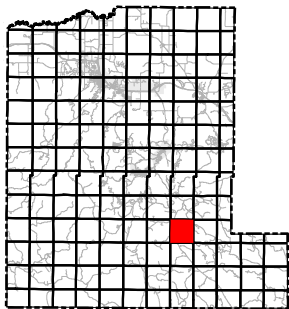
Index Map



See Page 100

See Page 102

See Page 113

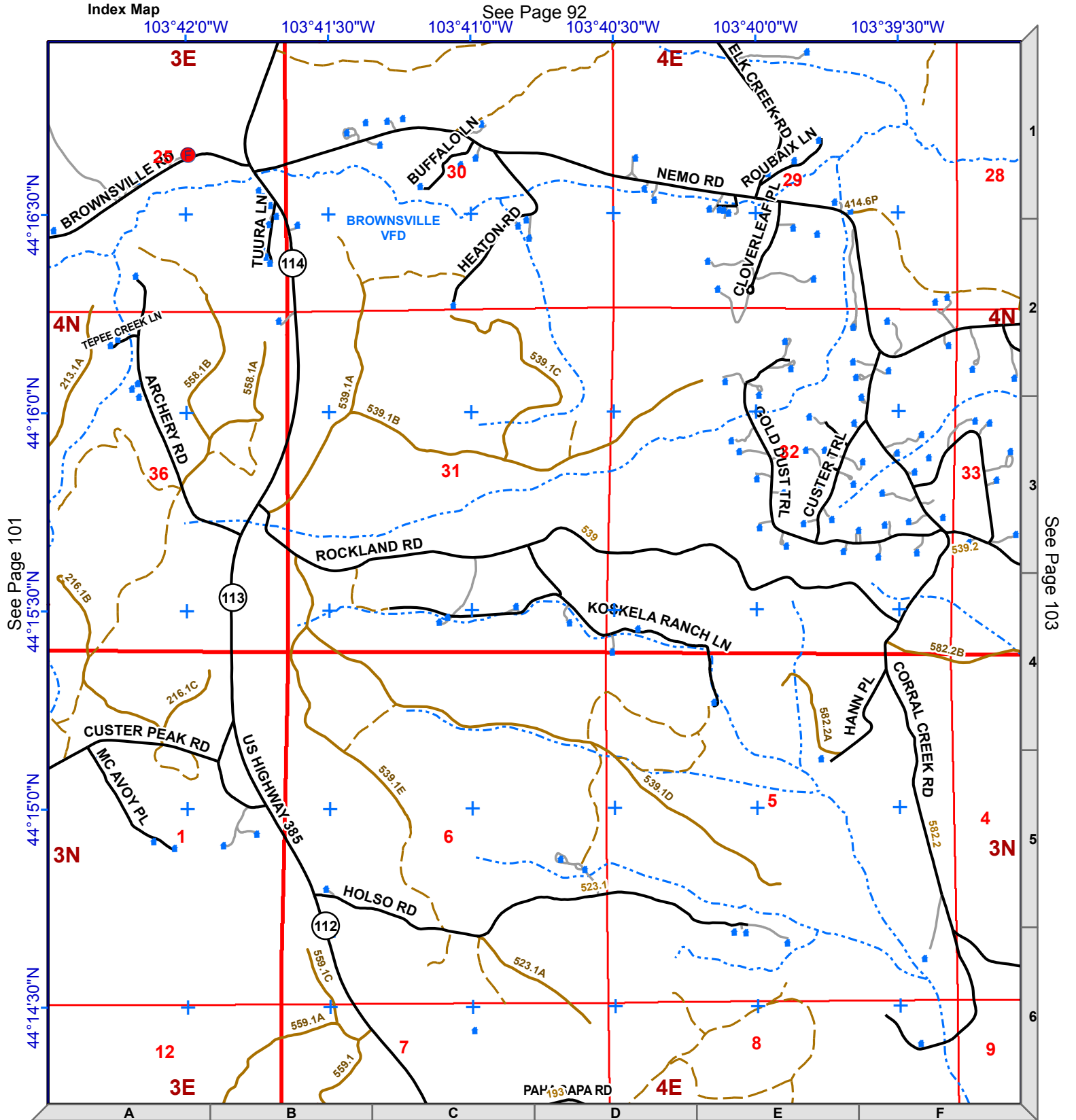
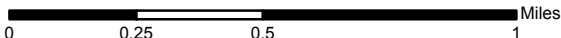


1:24,000
NAD83



Legend

- Mile Marker
- Fire Stations
- Structure
- Interstate
- County Roads
- Driveway
- Railroad
- Non-System Roads
- System Roads
- USFS Motorized Trails
- Recreational Trails
- Streams
- Municipality
- Lawrence County
- Fire District



See Page 101

See Page 103


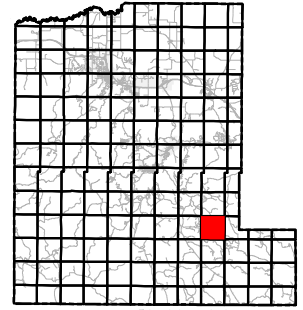
See Page 114

Legend

- ⑨ Mile Marker
- Fire Stations
- Structure
- Interstate
- County Roads
- Driveway
- Railroad
- Non-System Roads
- System Roads
- USFS Motorized Trails
- Recreational Trails
- Streams
- Municipality
- Lawrence County
- Fire District

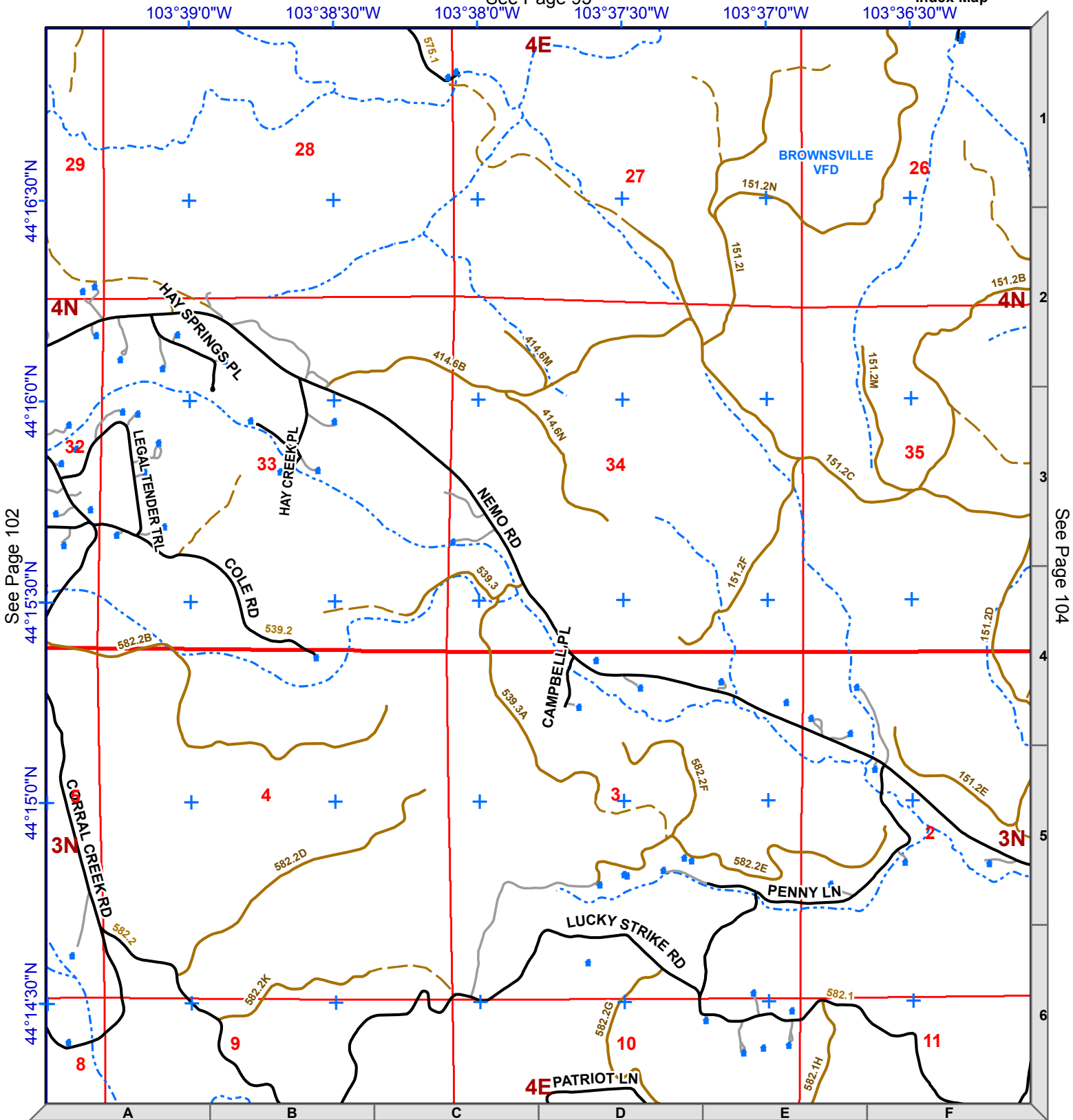


1:24,000
NAD83



See Page 93

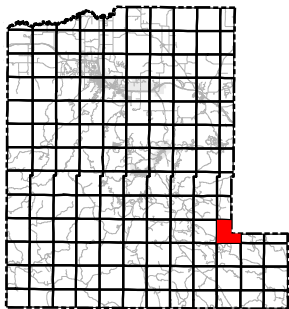
Index Map



See Page 102

See Page 104

See Page 115

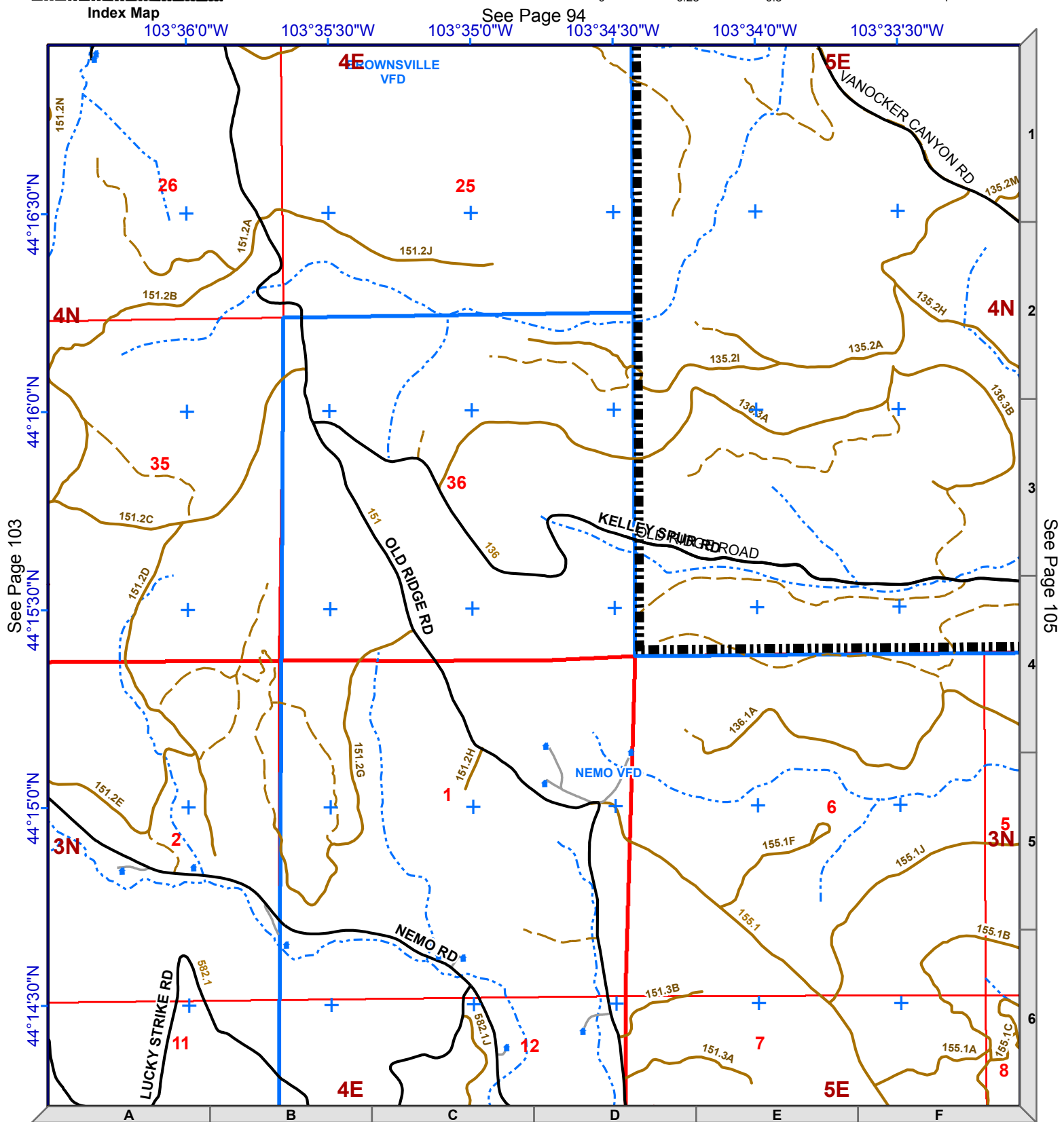
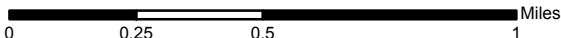


1:24,000
NAD83



Legend

- Mile Marker
- Fire Stations
- Structure
- Interstate
- County Roads
- Driveway
- Railroad
- Non-System Roads
- System Roads
- USFS Motorized Trails
- Recreational Trails
- Streams
- Municipality
- Lawrence County
- Fire District



See Page 94

See Page 103

See Page 105

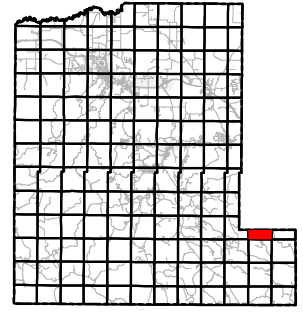
See Page 116

Legend

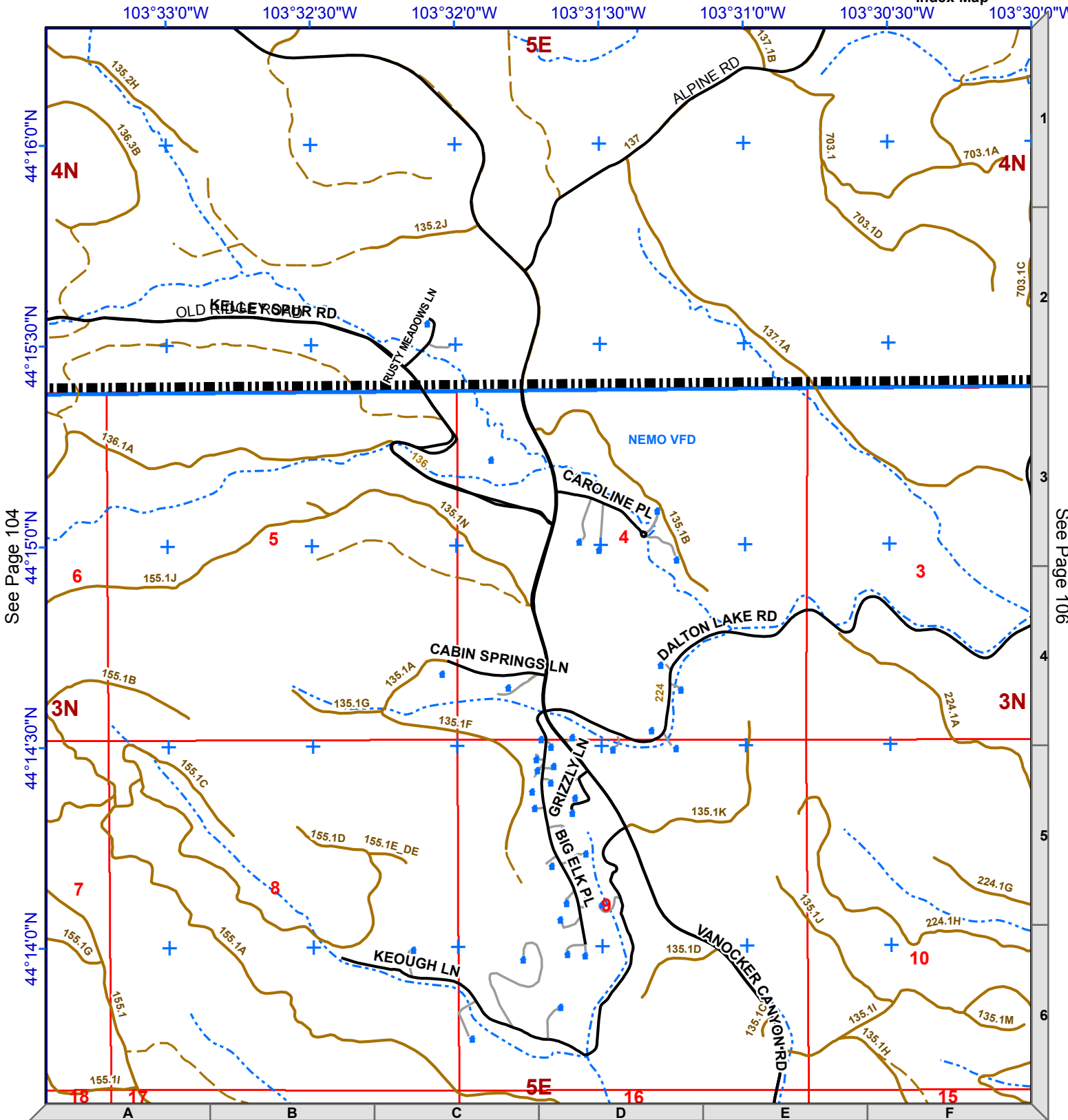

	Mile Marker		Non-System Roads
	Fire Stations		System Roads
	Structure		USFS Motorized Trails
	Interstate		Recreational Trails
	County Roads		Streams
	Driveway		Municipality
	Railroad		Lawrence County
			Fire District



1:24,000
NAD83



Index Map

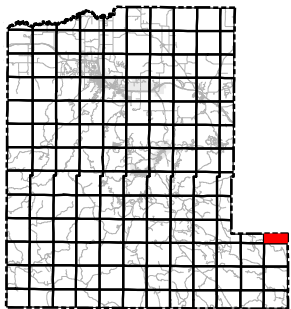


See Page 104

See Page 106

See Page 117

Lawrence County Roads



Index Map

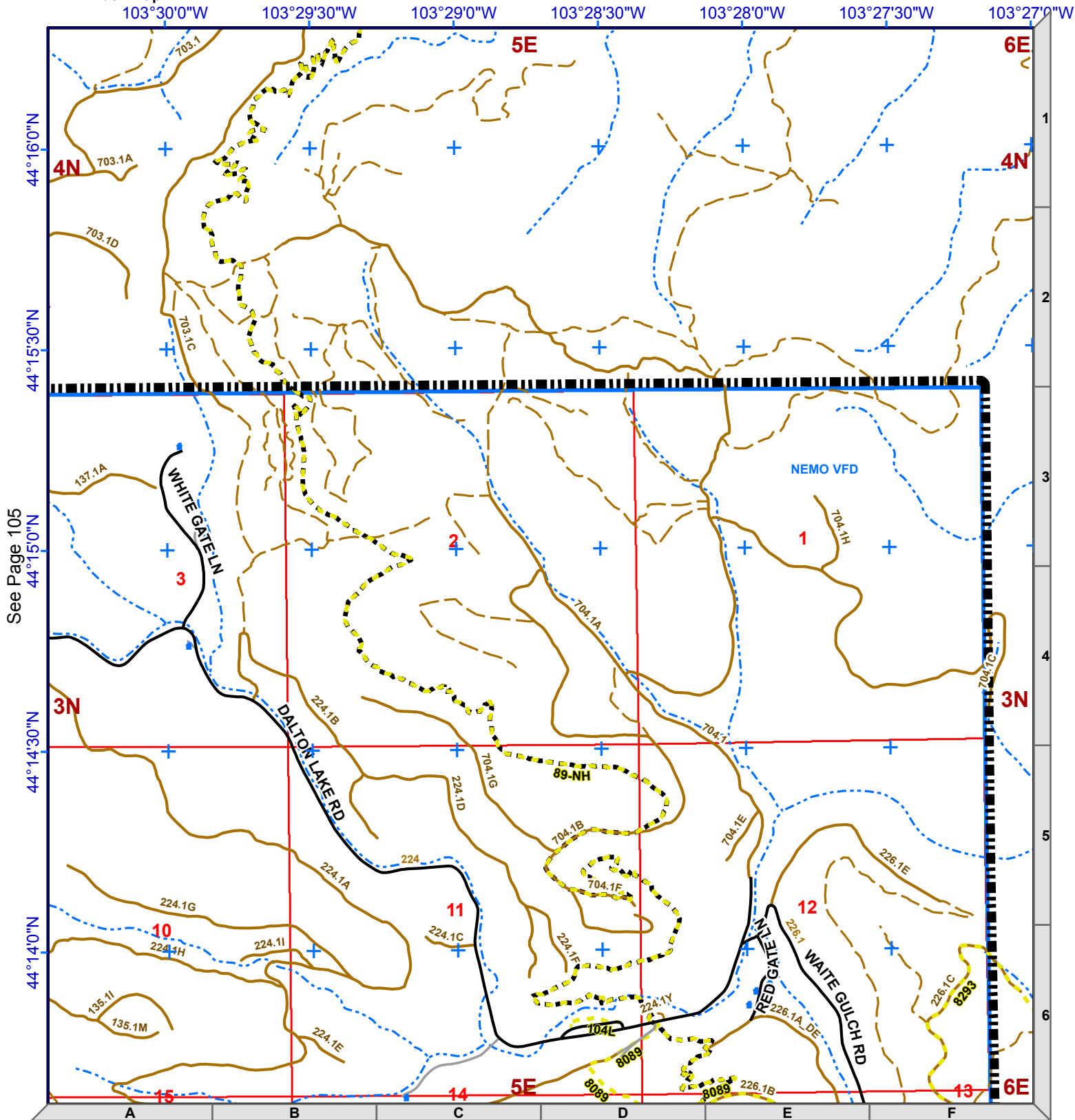
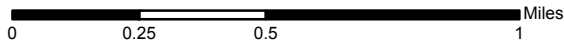


1:24,000
NAD83



Legend

- Mile Marker
- Fire Stations
- Structure
- Interstate
- County Roads
- Driveway
- Railroad
- Non-System Roads
- System Roads
- USFS Motorized Trails
- Recreational Trails
- Streams
- Municipality
- Lawrence County
- Fire District



See Page 105

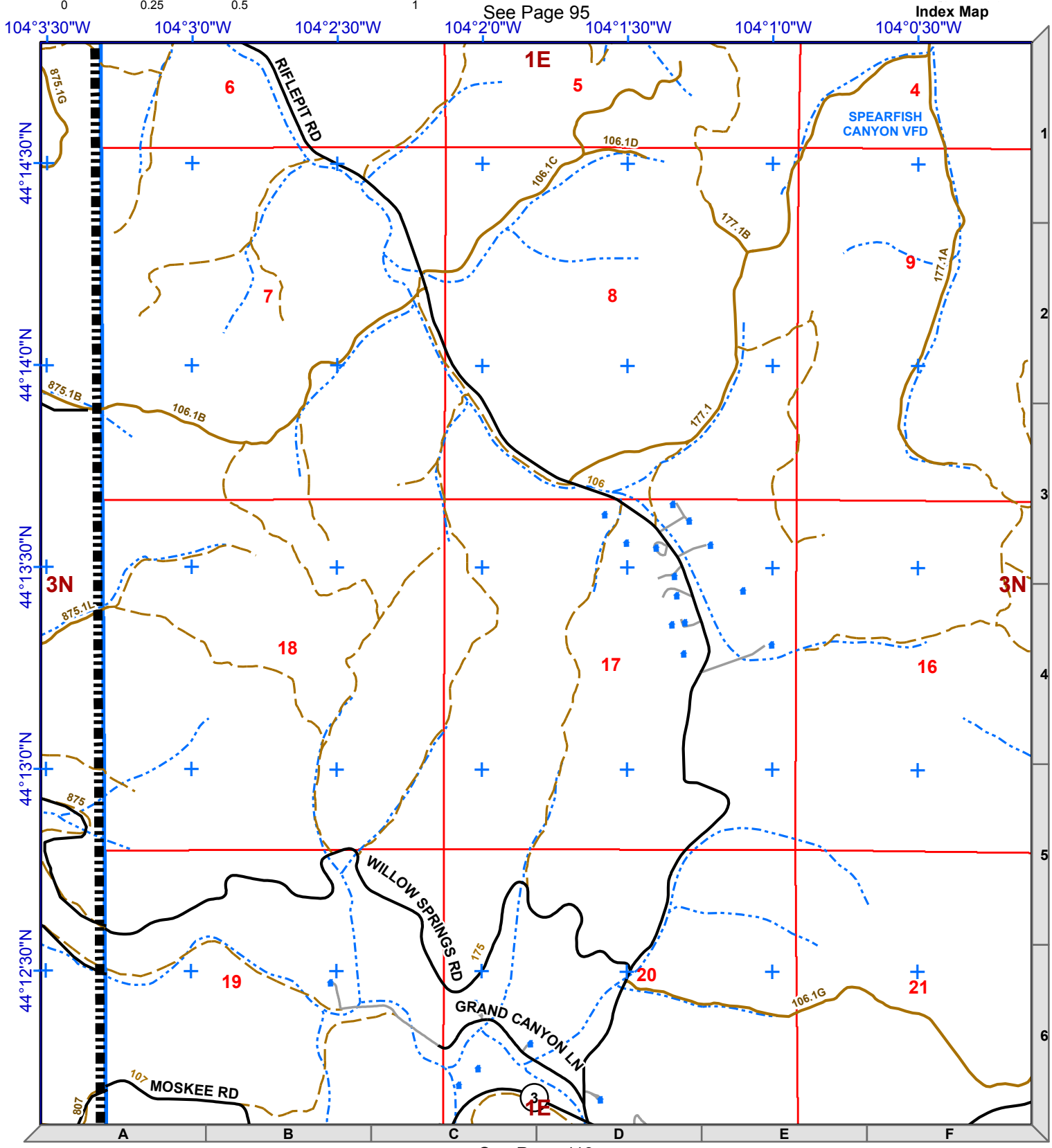

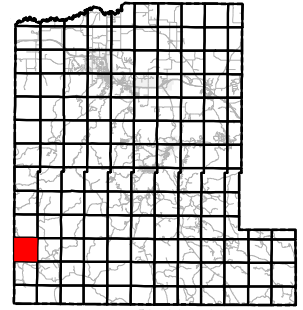
See Page 118

Legend

	Mile Marker		Non-System Roads
	Fire Stations		System Roads
	Structure		USFS Motorized Trails
	Interstate		Recreational Trails
	County Roads		Streams
	Driveway		Municipality
	Railroad		Lawrence County
			Fire District



1:24,000
NAD83



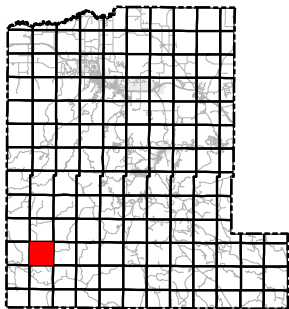
See Page 95

Index Map

See Page 108

See Page 119

Lawrence County Roads

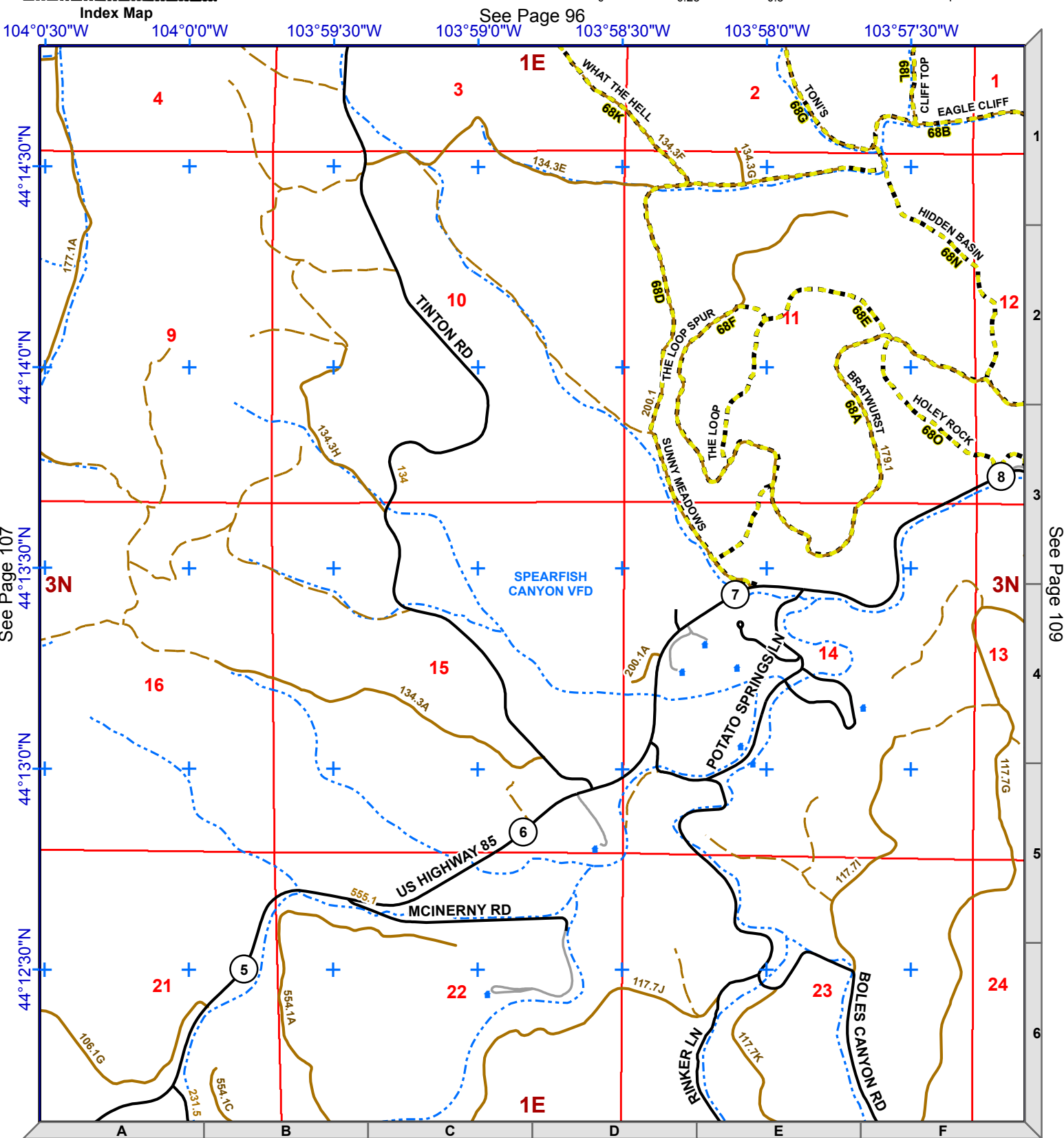
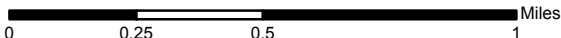


1:24,000
NAD83



Legend

- Mile Marker
- Fire Stations
- Structure
- Interstate
- County Roads
- Driveway
- Railroad
- Non-System Roads
- System Roads
- USFS Motorized Trails
- Recreational Trails
- Streams
- Municipality
- Lawrence County
- Fire District

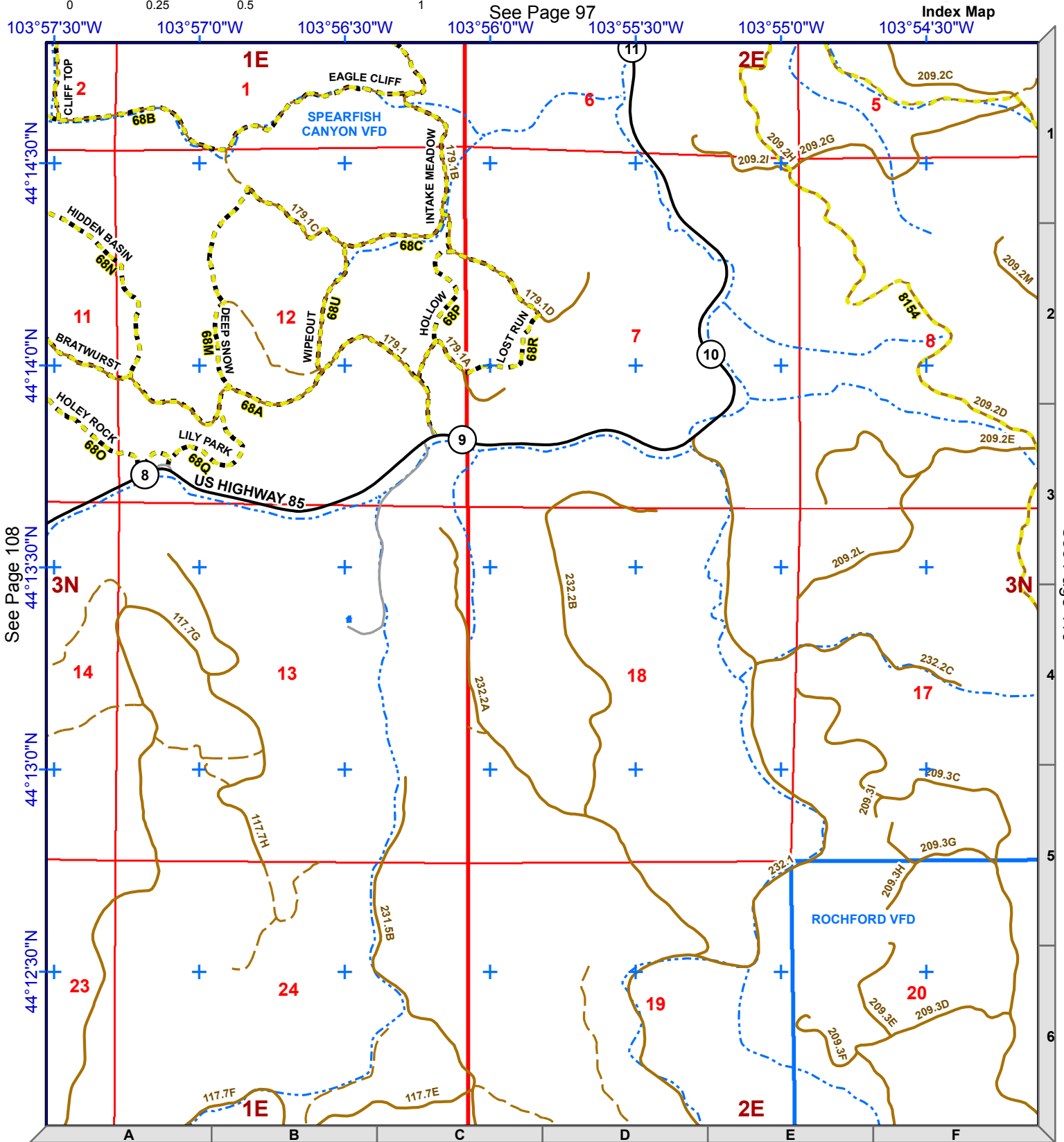

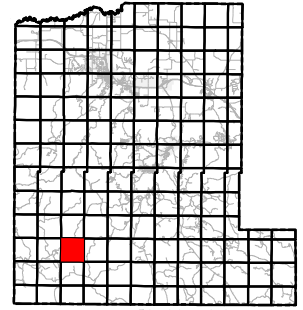


Legend

	Mile Marker		Non-System Roads
	Fire Stations		System Roads
	Structure		USFS Motorized Trails
	Interstate		Recreational Trails
	County Roads		Streams
	Driveway		Municipality
	Railroad		Lawrence County
			Fire District



1:24,000
NAD83



See Page 121

See Page 108

See Page 110

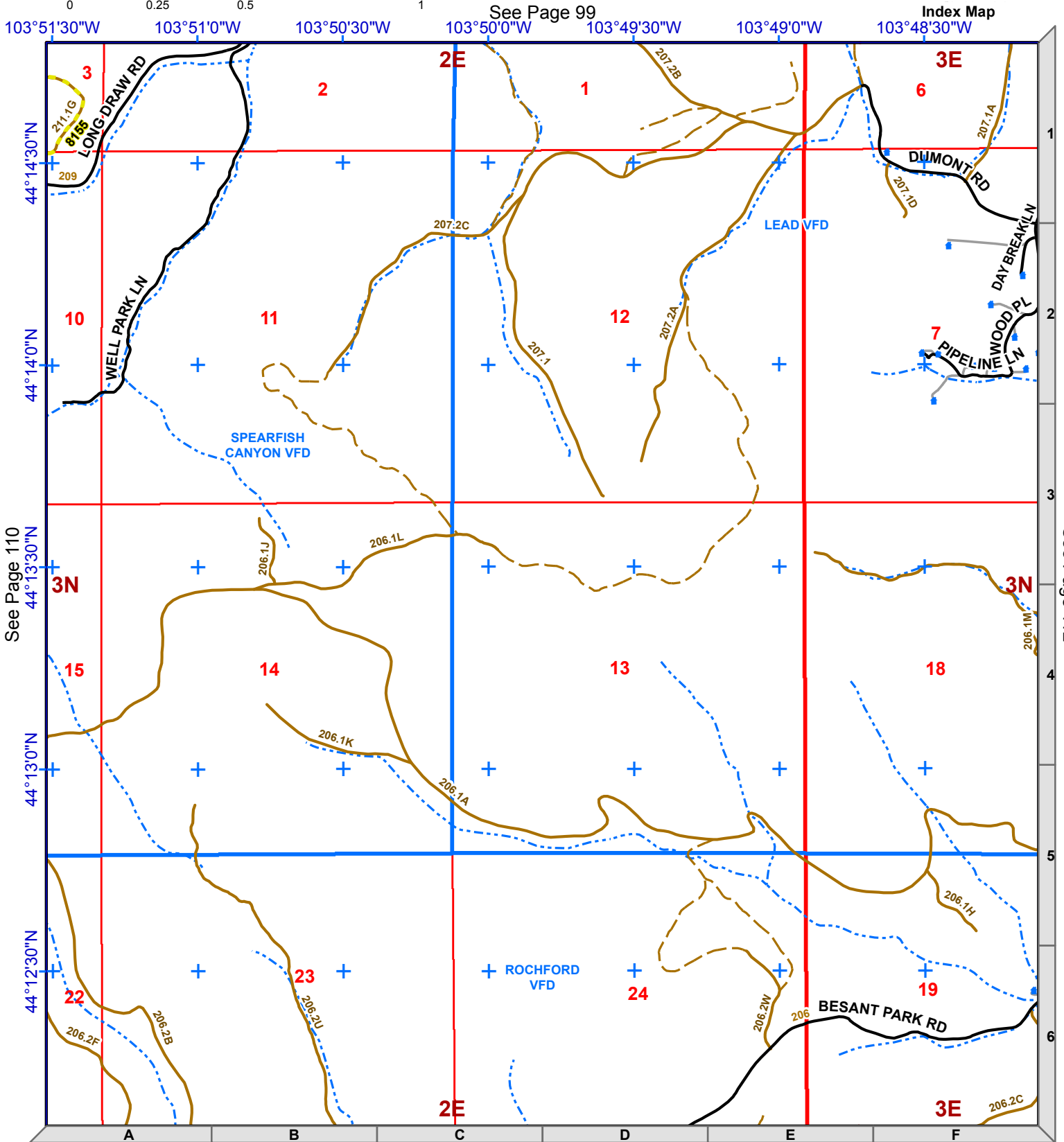

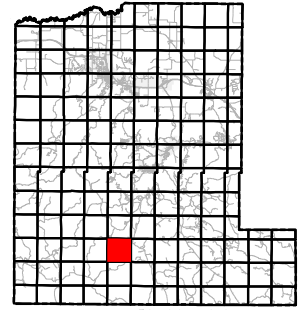
See Page 97

Legend

	Mile Marker		Non-System Roads
	Fire Stations		System Roads
	Structure		USFS Motorized Trails
	Interstate		Recreational Trails
	County Roads		Streams
	Driveway		Municipality
	Railroad		Lawrence County
			Fire District



1:24,000
NAD83



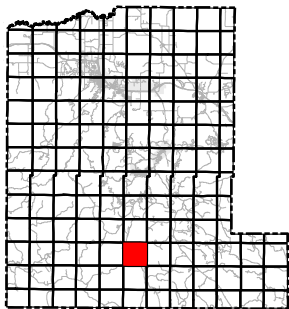
See Page 110

See Page 99

See Page 112

See Page 123

Lawrence County Roads

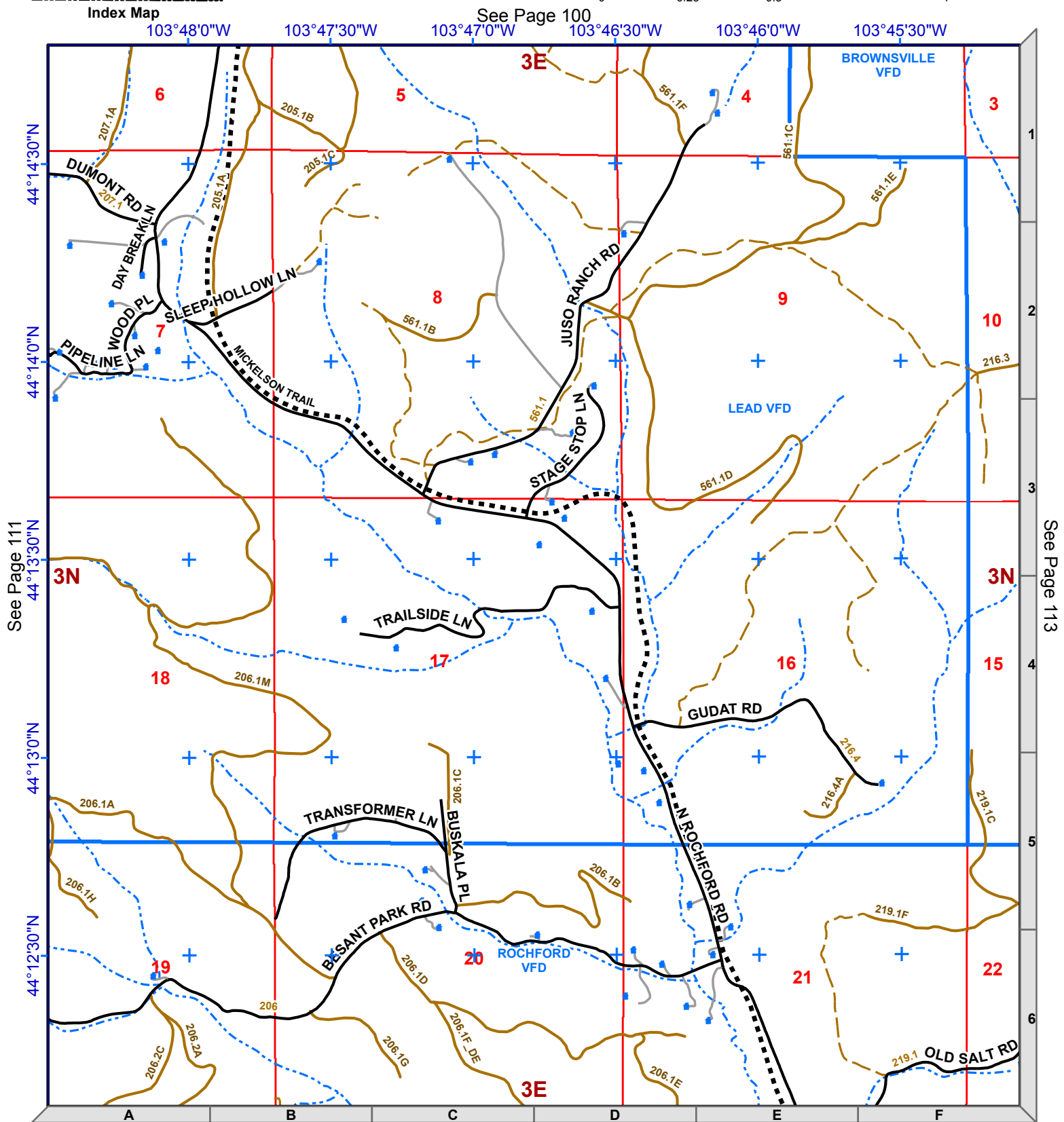
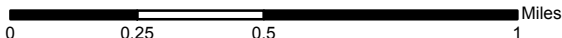


1:24,000
NAD83



Legend

- Mile Marker
- Fire Stations
- Structure
- Interstate
- County Roads
- Driveway
- Railroad
- Non-System Roads
- System Roads
- USFS Motorized Trails
- Recreational Trails
- Streams
- Municipality
- Lawrence County
- Fire District


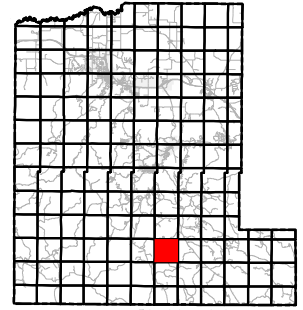


Legend

- ⑨ Mile Marker
- Fire Stations
- Structure
- Interstate
- County Roads
- Driveway
- Railroad
- Non-System Roads
- System Roads
- USFS Motorized Trails
- Recreational Trails
- Streams
- Municipality
- Lawrence County
- Fire District

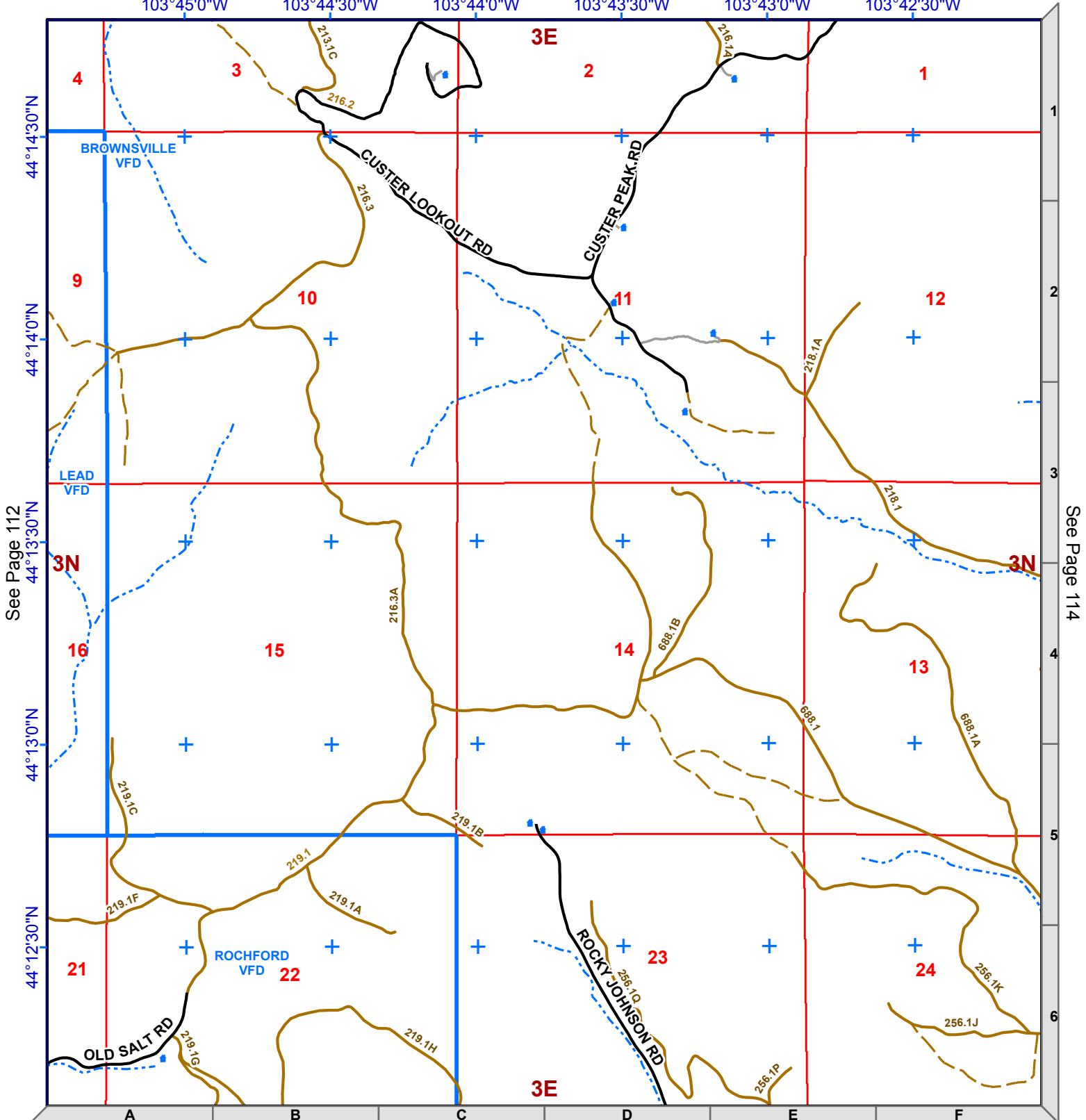


1:24,000
NAD83



See Page 101

Index Map

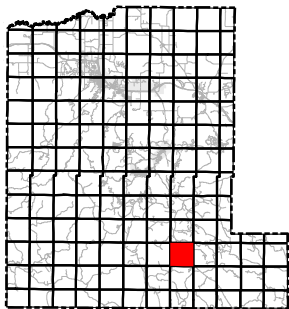


See Page 112

See Page 114

See Page 125

Lawrence County Roads



Index Map

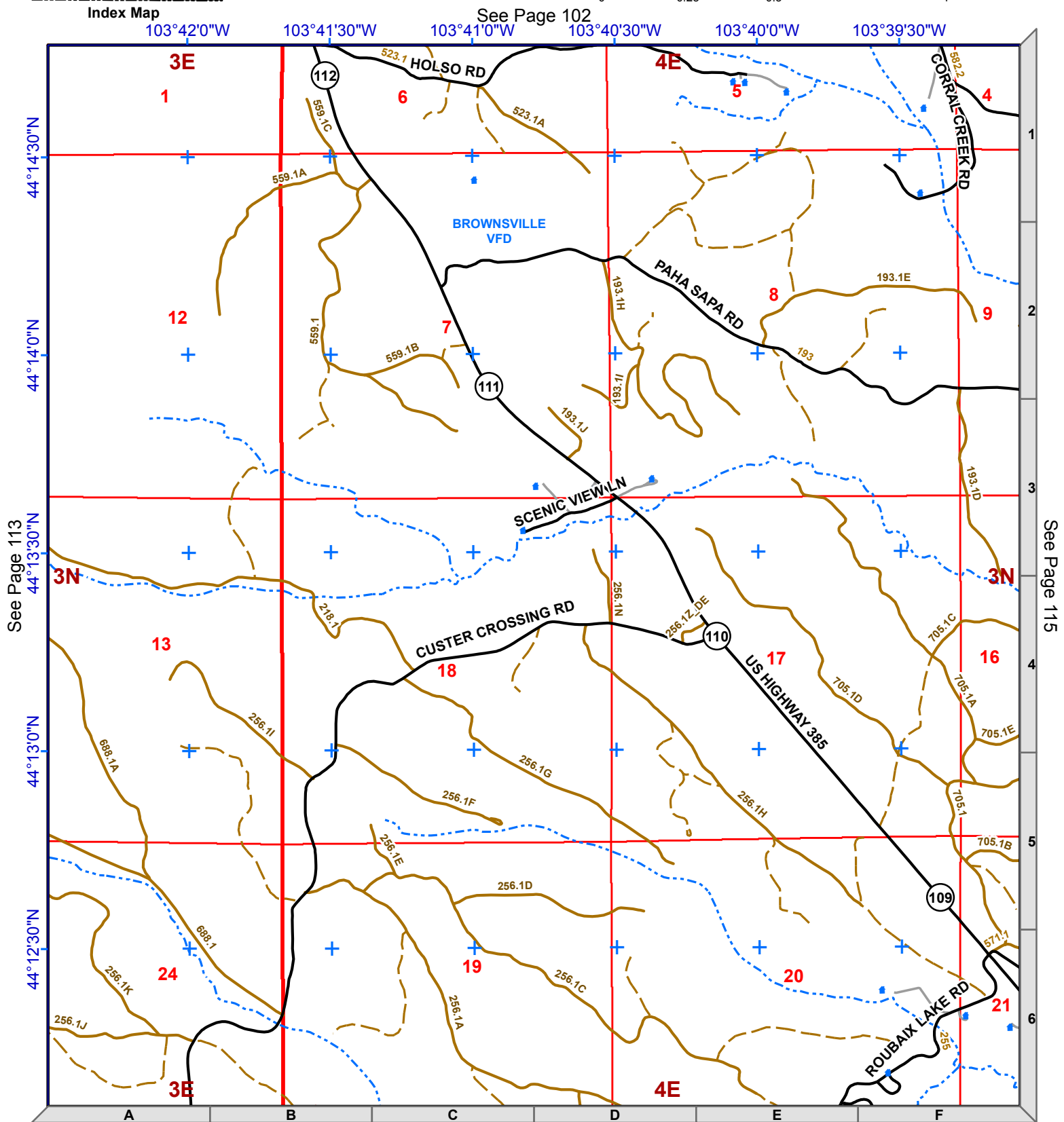
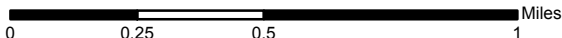


1:24,000
NAD83



Legend

- Mile Marker
- Fire Stations
- Structure
- Interstate
- County Roads
- Driveway
- Railroad
- Non-System Roads
- System Roads
- USFS Motorized Trails
- Recreational Trails
- Streams
- Municipality
- Lawrence County
- Fire District



See Page 126

See Page 113


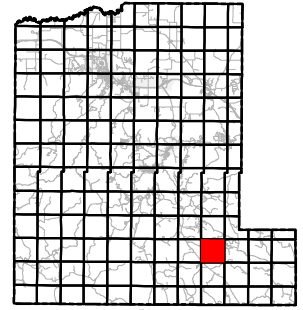
See Page 115

Legend

- ⑨ Mile Marker
- Fire Stations
- Structure
- Interstate
- County Roads
- Driveway
- Railroad
- Non-System Roads
- System Roads
- USFS Motorized Trails
- Recreational Trails
- Streams
- Municipality
- Lawrence County
- Fire District

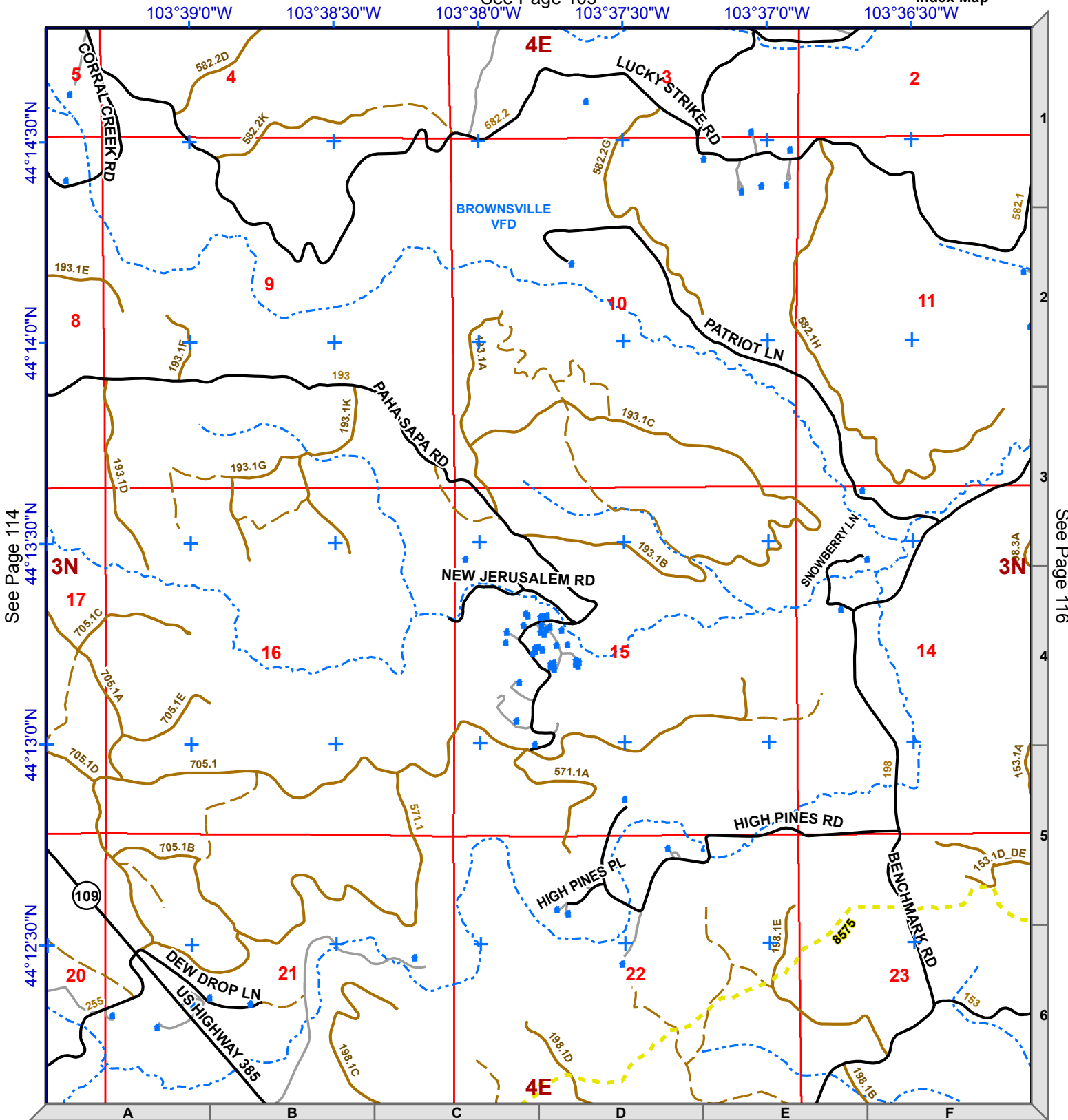


1:24,000
NAD83



See Page 103

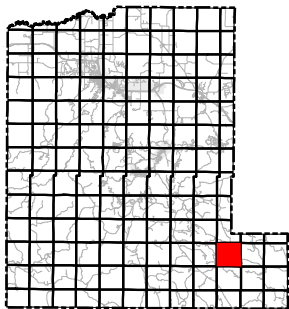
Index Map



See Page 114

See Page 116

See Page 127

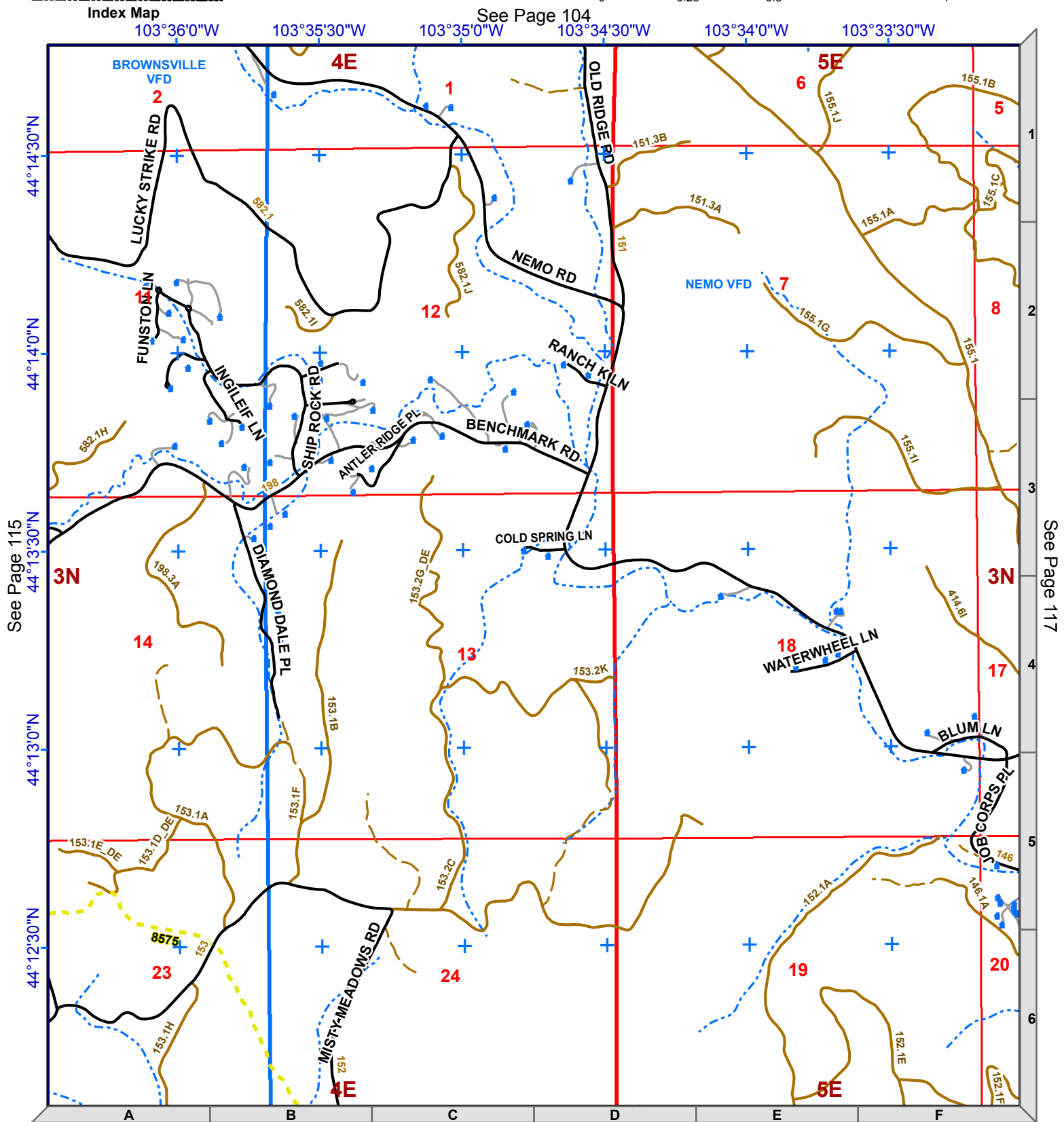
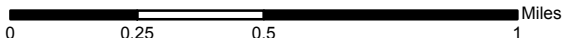


1:24,000
NAD83



Legend

- ⑨ Mile Marker
- Fire Stations
- ⬆ Structure
- 🛣 Interstate
- 🛞 County Roads
- 🛞 Driveway
- 🚂 Railroad
- 🛤 Non-System Roads
- 🛤 System Roads
- 🛤 USFS Motorized Trails
- 🛤 Recreational Trails
- 🌊 Streams
- 🏘 Municipality
- 🗺 Lawrence County
- 🔵 Fire District

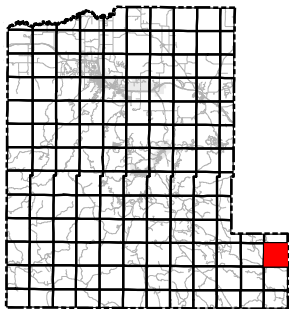


See Page 115

See Page 104

See Page 117

Lawrence County Roads

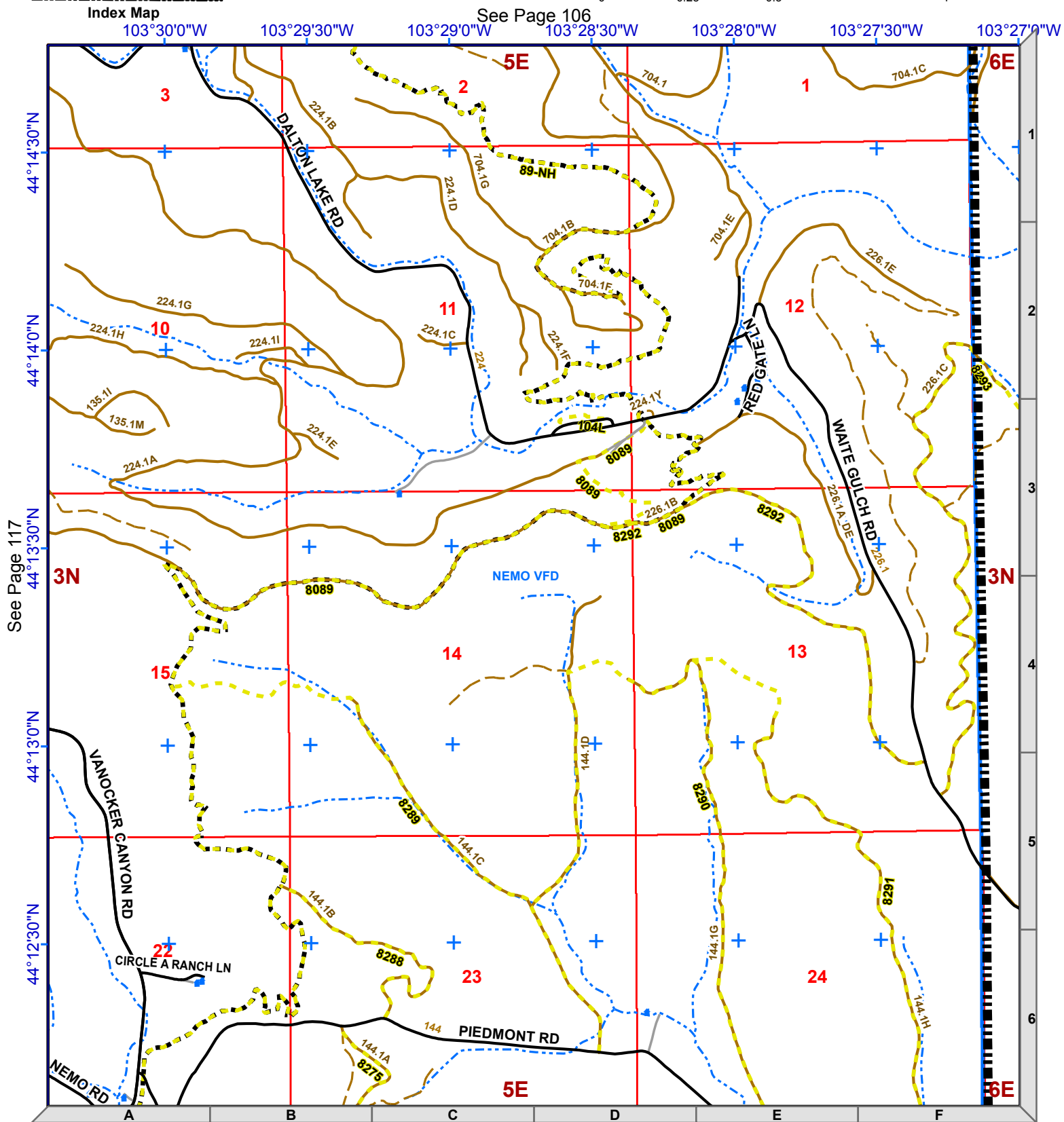
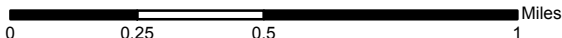


1:24,000
NAD83



Legend

- Mile Marker
- Fire Stations
- Structure
- Interstate
- County Roads
- Driveway
- Railroad
- Non-System Roads
- System Roads
- USFS Motorized Trails
- Recreational Trails
- Streams
- Municipality
- Lawrence County
- Fire District



See Page 106

See Page 117

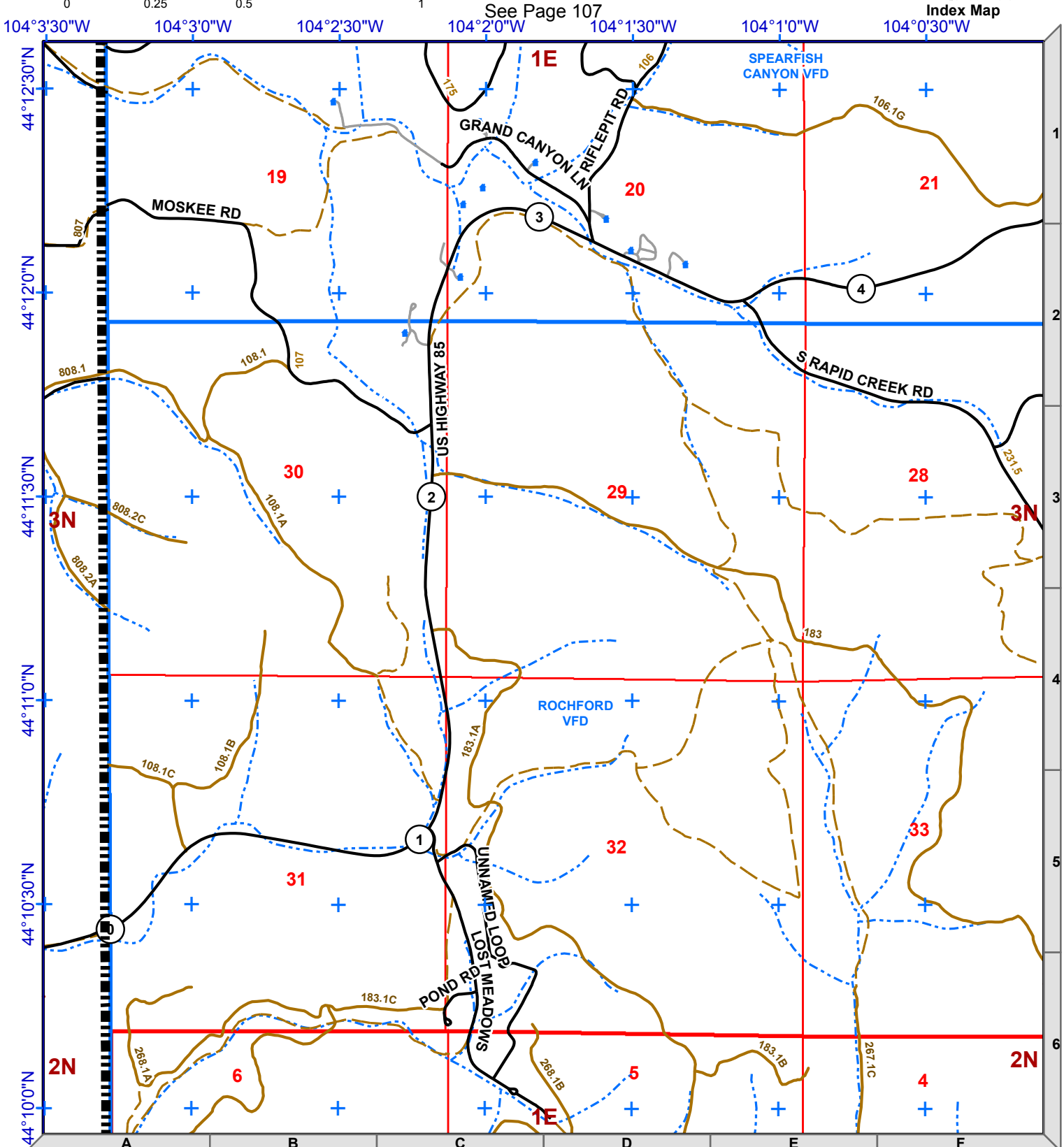

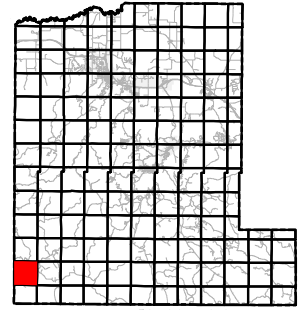
See Page 130

Legend

	Mile Marker		Non-System Roads
	Fire Stations		System Roads
	Structure		USFS Motorized Trails
	Interstate		Recreational Trails
	County Roads		Streams
	Driveway		Municipality
	Railroad		Lawrence County
			Fire District



1:24,000
NAD83

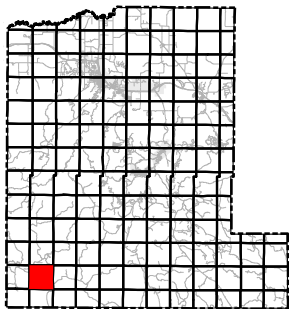


See Page 131

See Page 107

See Page 120

Lawrence County Roads

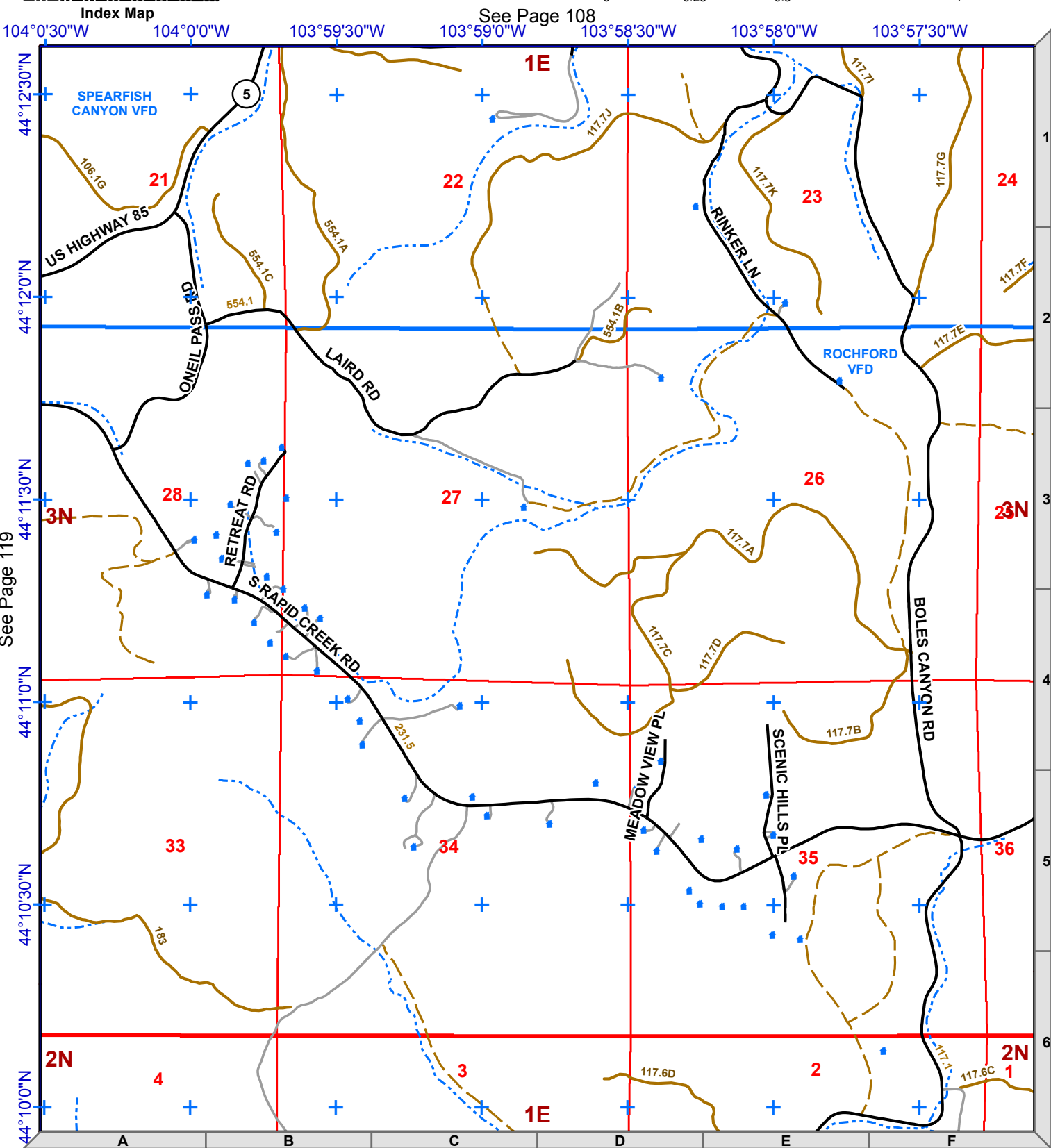



1:24,000
NAD83



Legend

- Mile Marker
- Fire Stations
- Structure
- Interstate
- County Roads
- Driveway
- Railroad
- Non-System Roads
- System Roads
- USFS Motorized Trails
- Recreational Trails
- Streams
- Municipality
- Lawrence County
- Fire District

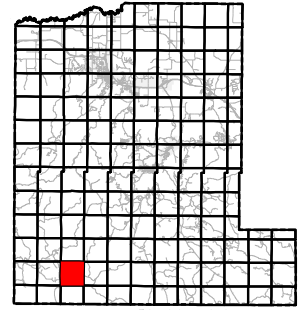


Legend


- Mile Marker
- Fire Stations
- Structure
- Interstate
- County Roads
- Driveway
- Railroad
- Non-System Roads
- System Roads
- USFS Motorized Trails
- Recreational Trails
- Streams
- Municipality
- Lawrence County
- Fire District



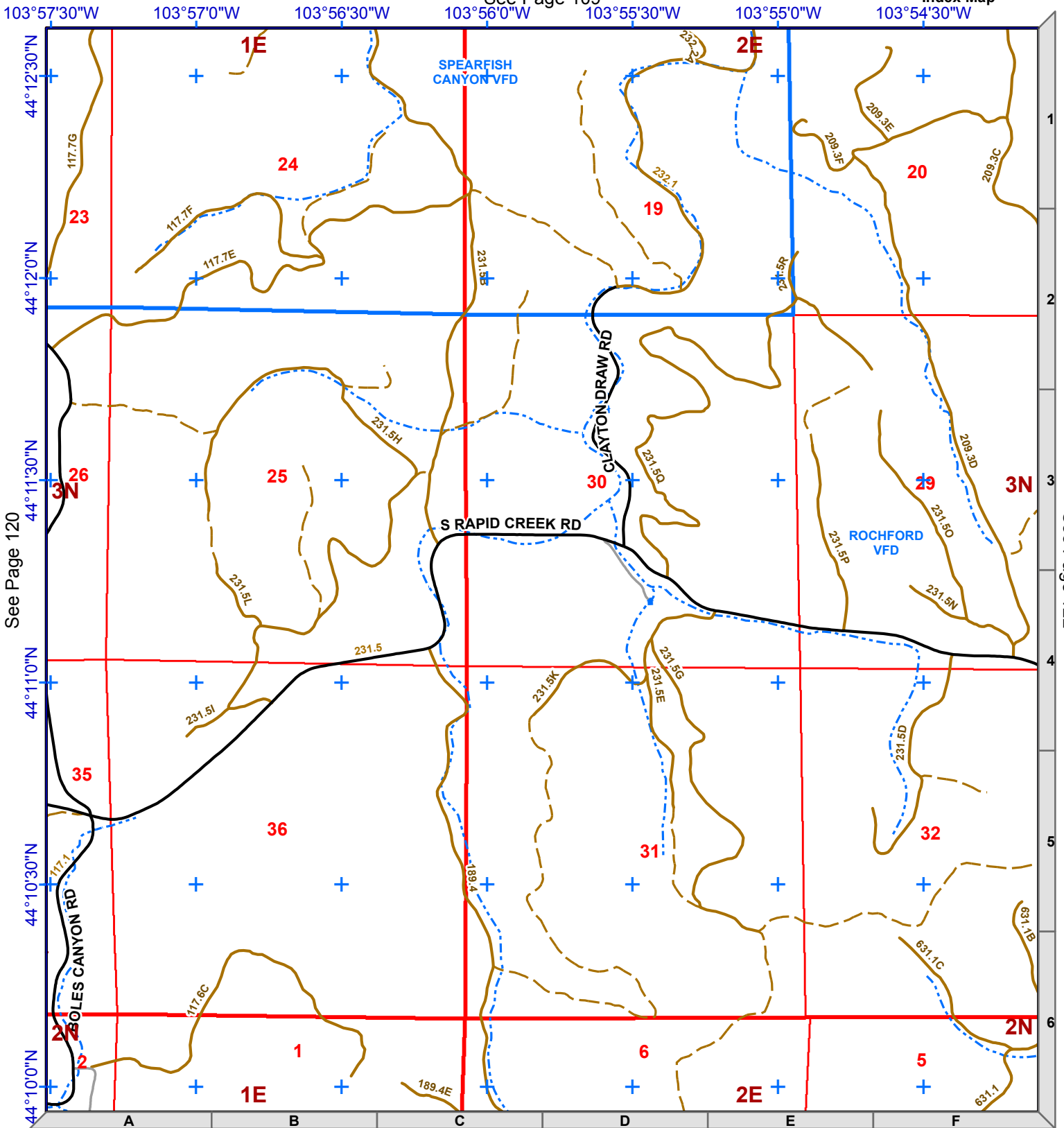
1:24,000
NAD83



Index Map



See Page 109

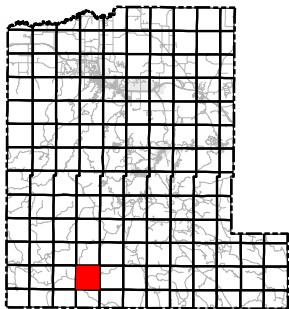


See Page 120

See Page 122

See Page 133

Lawrence County Roads



Index Map

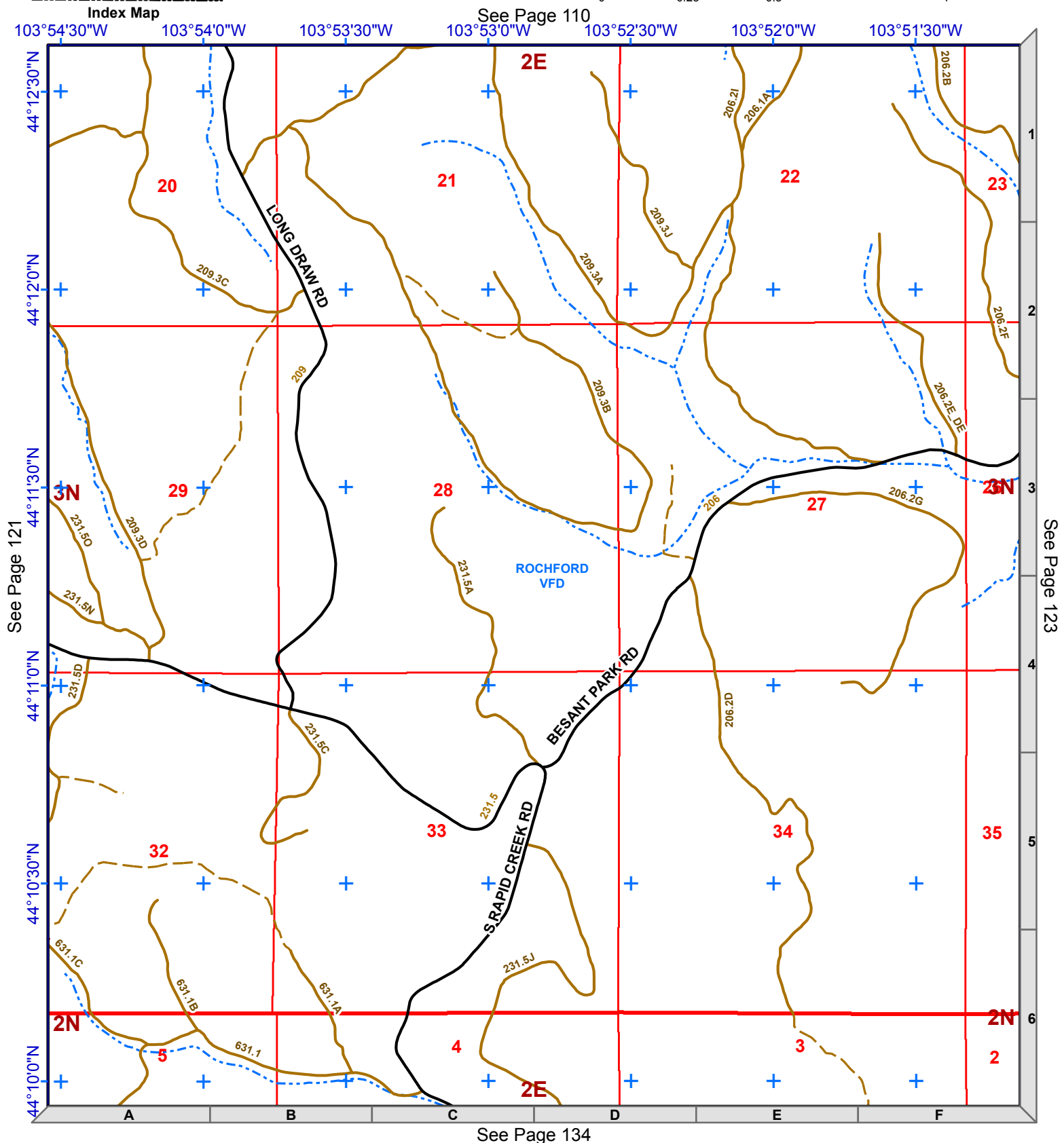
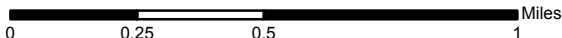


1:24,000
NAD83



Legend

- Mile Marker
- Fire Stations
- Structure
- Interstate
- County Roads
- Driveway
- Railroad
- Non-System Roads
- System Roads
- USFS Motorized Trails
- Recreational Trails
- Streams
- Municipality
- Lawrence County
- Fire District



See Page 121

See Page 123


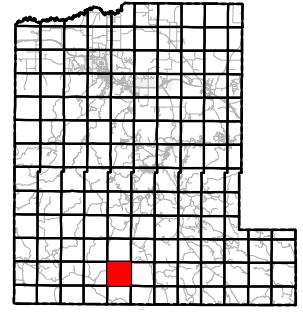
See Page 134

Legend

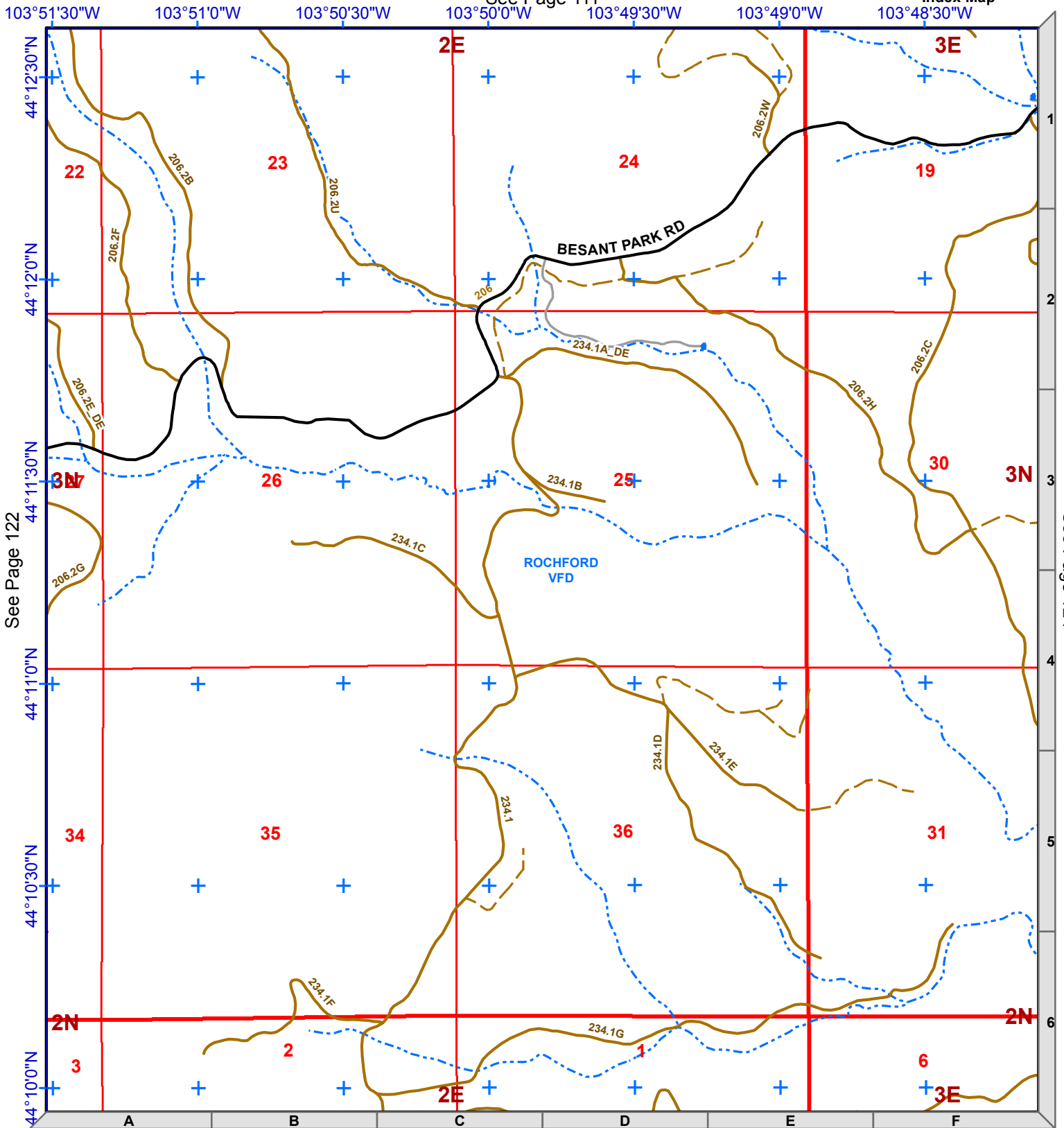
	Mile Marker		Non-System Roads
	Fire Stations		System Roads
	Structure		USFS Motorized Trails
	Interstate		Recreational Trails
	County Roads		Streams
	Driveway		Municipality
	Railroad		Lawrence County
			Fire District



1:24,000
NAD83



See Page 111

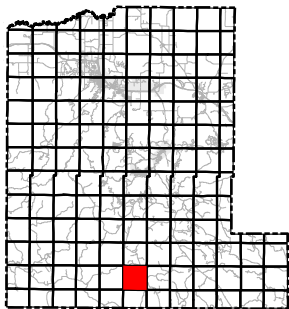


See Page 122

See Page 124

See Page 135

Lawrence County Roads

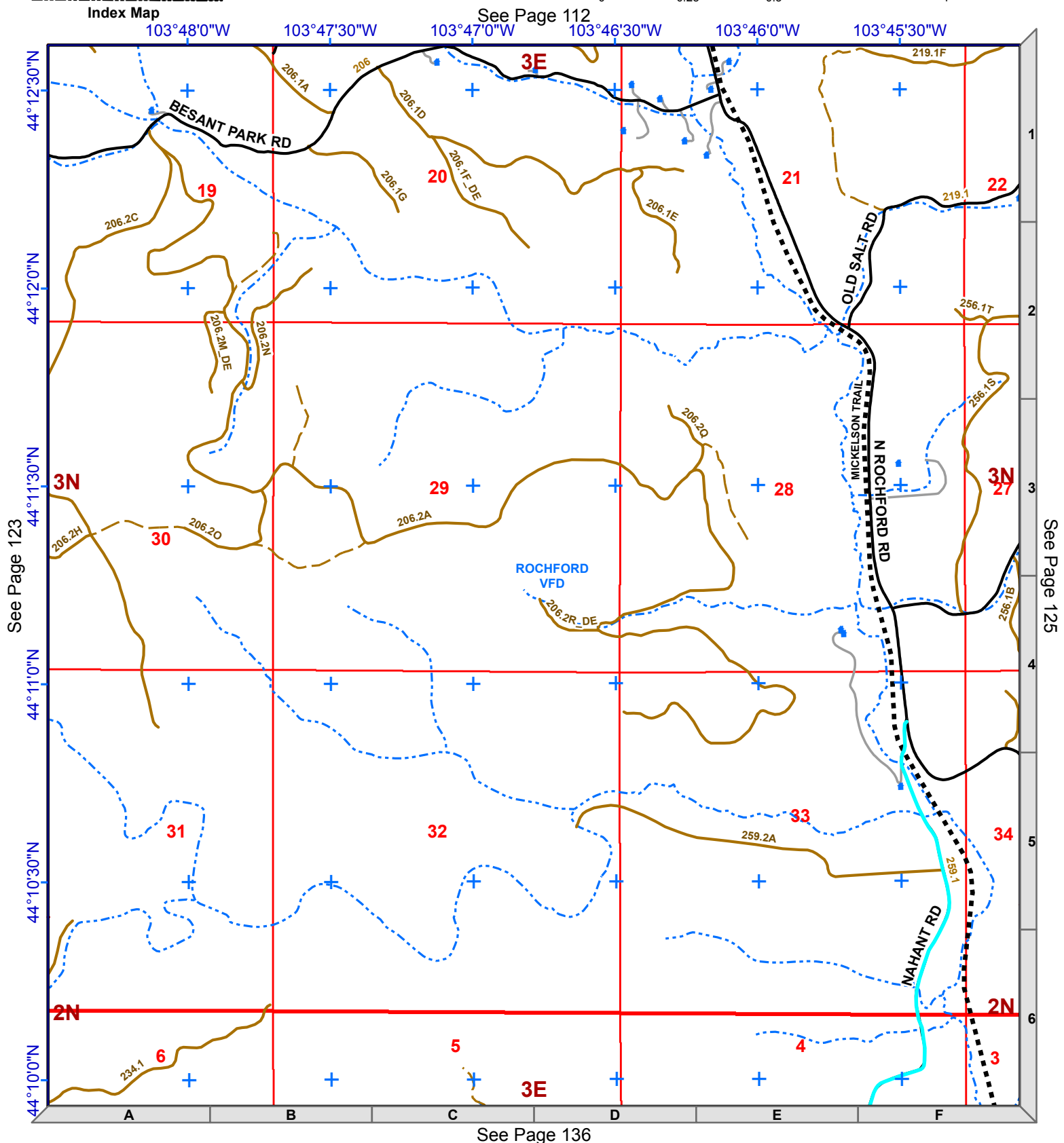
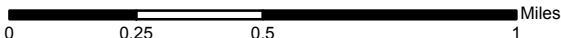


1:24,000
NAD83



Legend

- ⑨ Mile Marker
- Fire Stations
- ⬆ Structure
- 🛣 Interstate
- 🛞 County Roads
- 🛞 Driveway
- 🚂 Railroad
- 🛤 Non-System Roads
- 🛤 System Roads
- 🛤 USFS Motorized Trails
- 🛤 Recreational Trails
- 🌊 Streams
- 🏘 Municipality
- 🗺 Lawrence County
- 🔵 Fire District


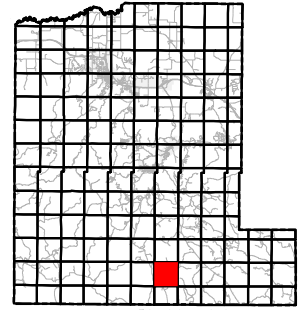


Legend

- ⑨ Mile Marker
- Fire Stations
- Structure
- Interstate
- County Roads
- Driveway
- Railroad
- Non-System Roads
- System Roads
- USFS Motorized Trails
- Recreational Trails
- Streams
- Municipality
- Lawrence County
- Fire District

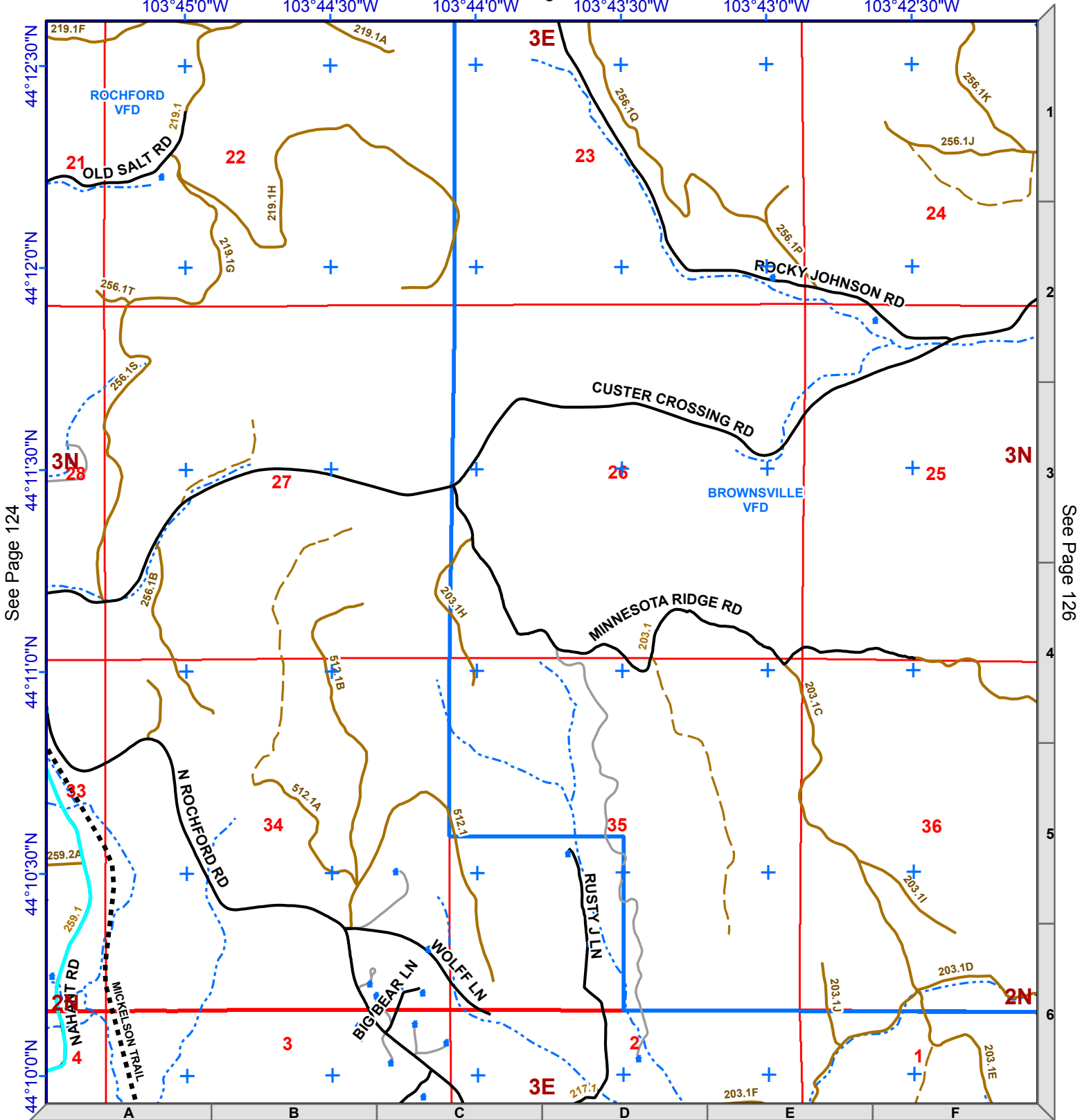


1:24,000
NAD83



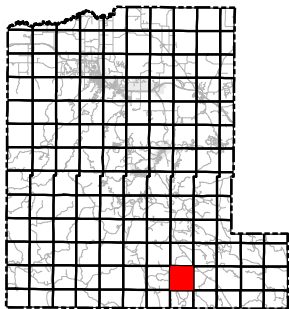
See Page 113

Index Map



See Page 137

Lawrence County Roads

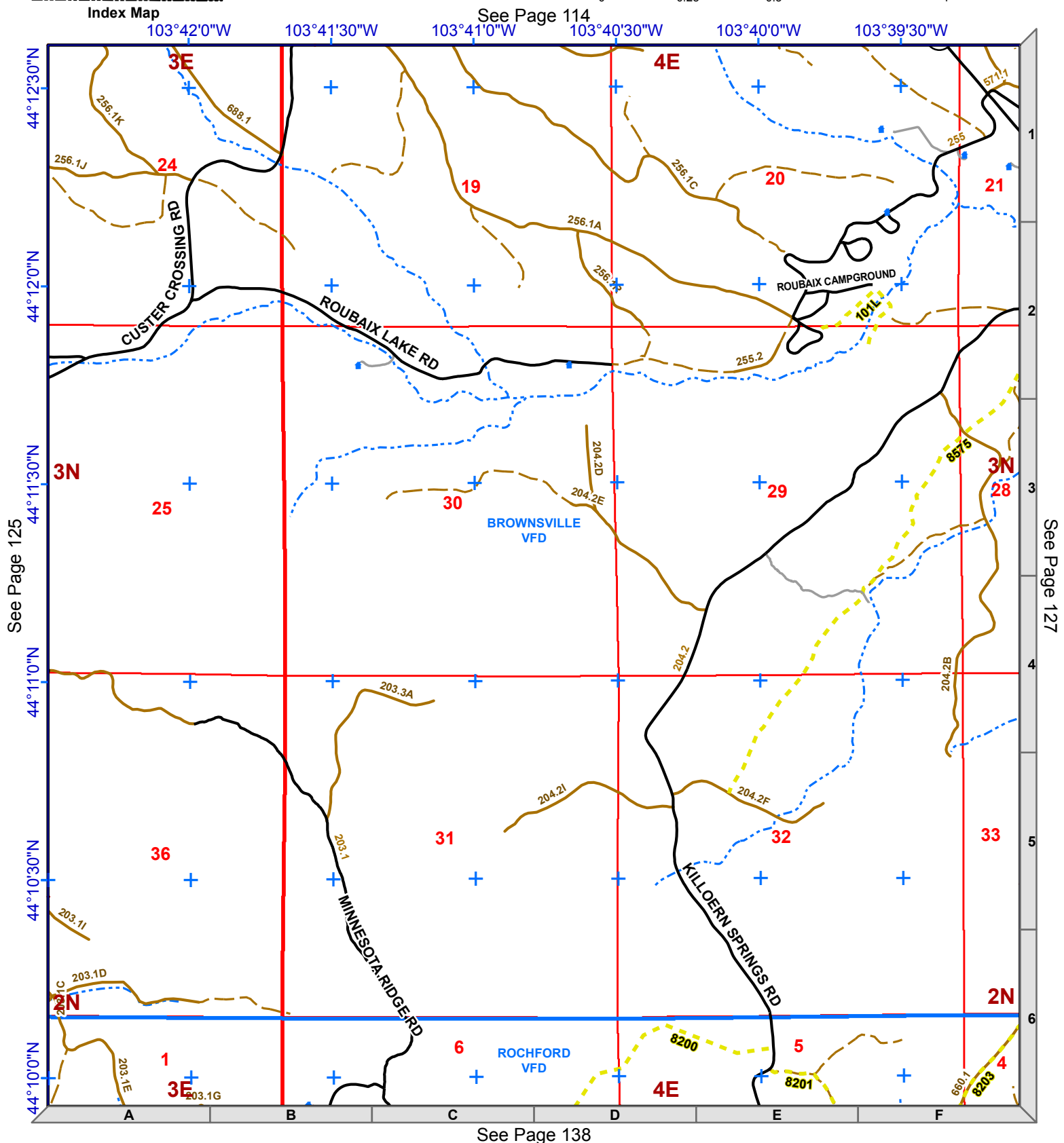
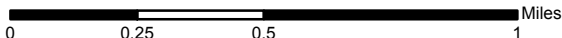


1:24,000
NAD83



Legend

- Mile Marker
- Fire Stations
- Structure
- Interstate
- County Roads
- Driveway
- Railroad
- Non-System Roads
- System Roads
- USFS Motorized Trails
- Recreational Trails
- Streams
- Municipality
- Lawrence County
- Fire District


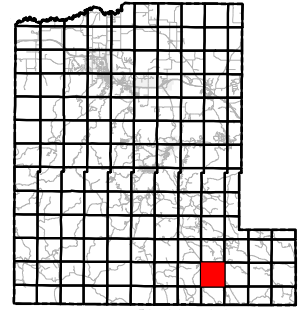


Legend

- ⑨ Mile Marker
- Fire Stations
- Structure
- Interstate
- County Roads
- Driveway
- Railroad
- Non-System Roads
- System Roads
- USFS Motorized Trails
- Recreational Trails
- Streams
- Municipality
- Lawrence County
- Fire District

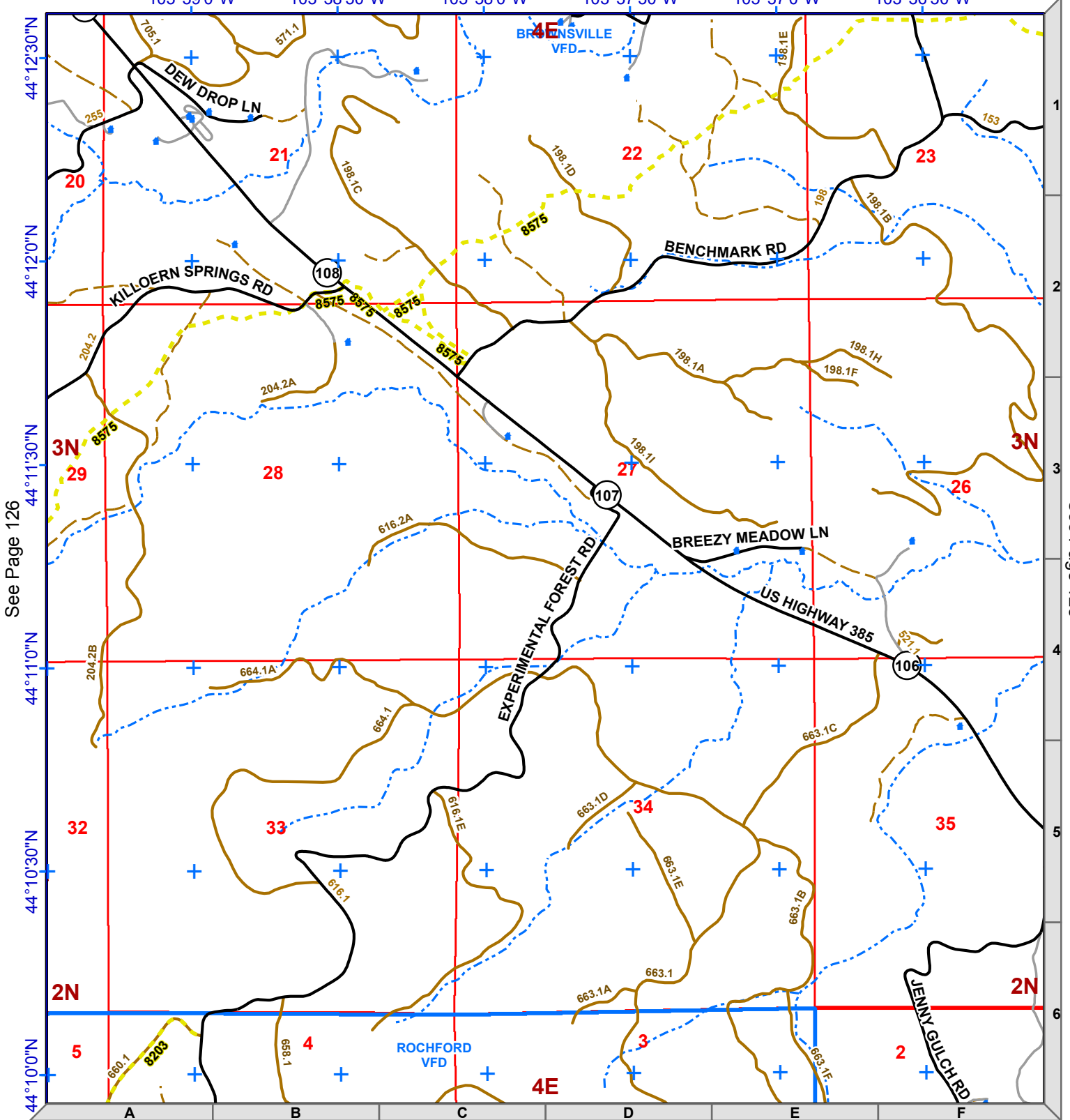


1:24,000
NAD83



See Page 115

Index Map

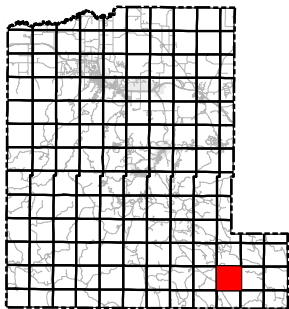


See Page 126

See Page 128

See Page 139

Lawrence County Roads

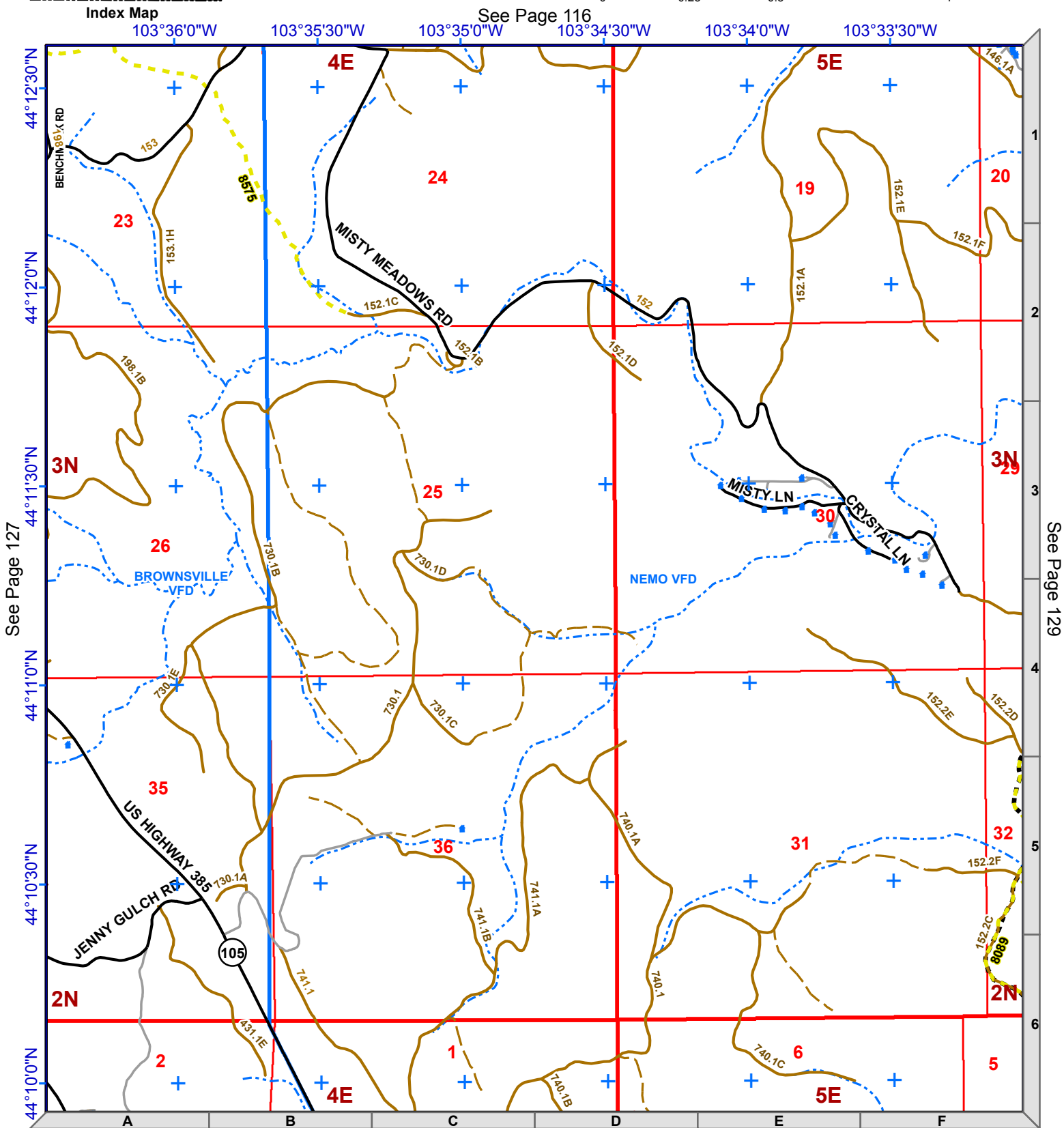
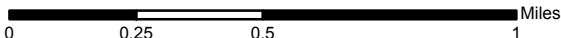


1:24,000
NAD83



Legend

- Mile Marker
- Fire Stations
- Structure
- Interstate
- County Roads
- Driveway
- Railroad
- Non-System Roads
- System Roads
- USFS Motorized Trails
- Recreational Trails
- Streams
- Municipality
- Lawrence County
- Fire District

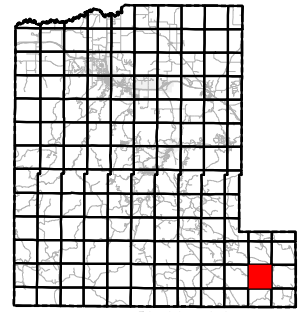


Legend


- ⑨ Mile Marker
- Fire Stations
- Structure
- Interstate
- County Roads
- Driveway
- Railroad
- Non-System Roads
- System Roads
- USFS Motorized Trails
- Recreational Trails
- Streams
- Municipality
- Lawrence County
- Fire District



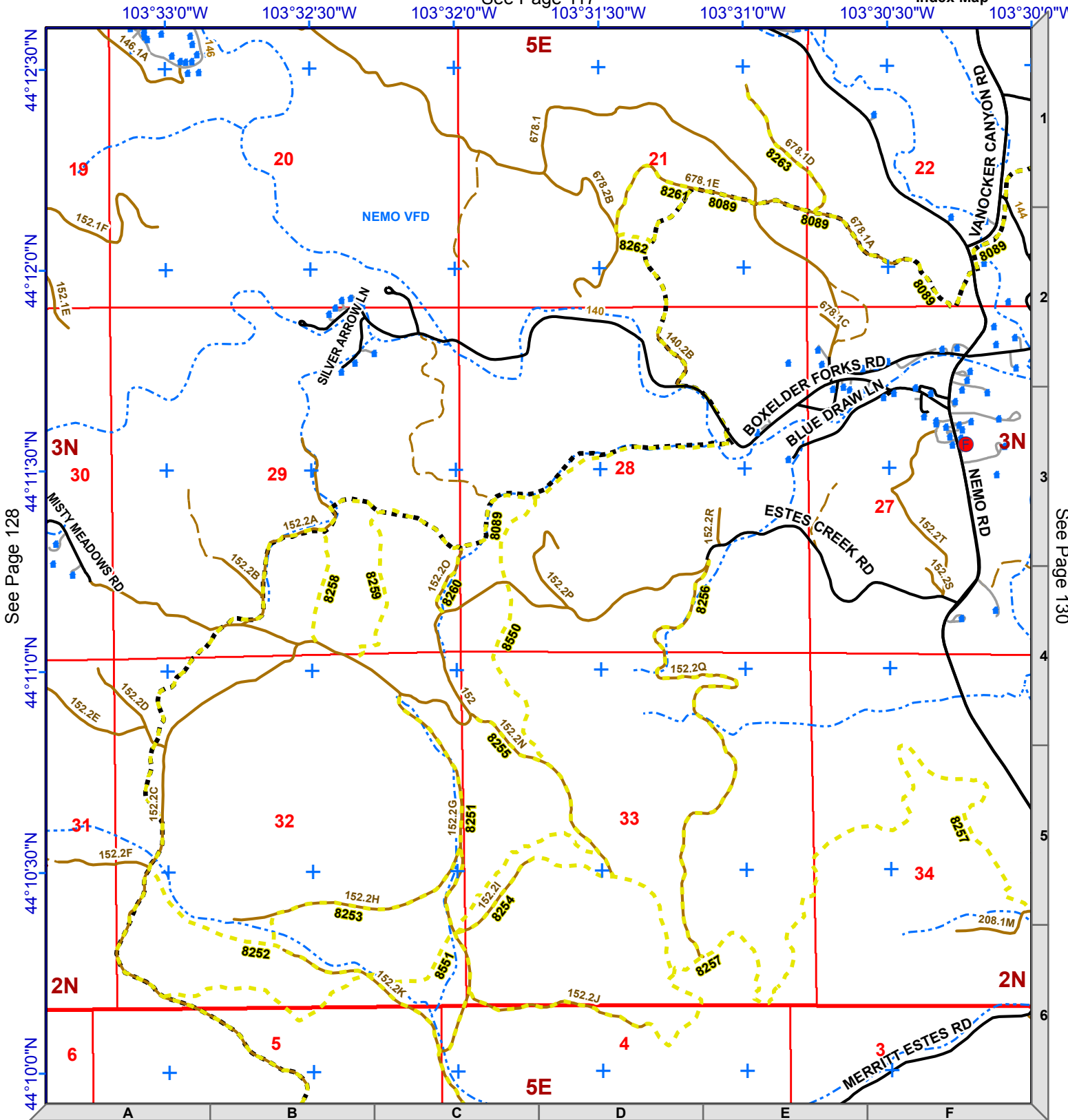
1:24,000
NAD83



Index Map



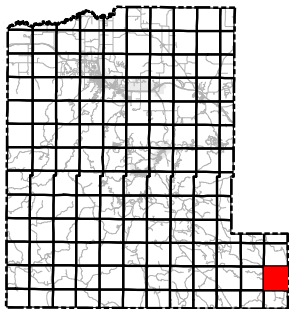
See Page 117



See Page 128

See Page 130

See Page 141

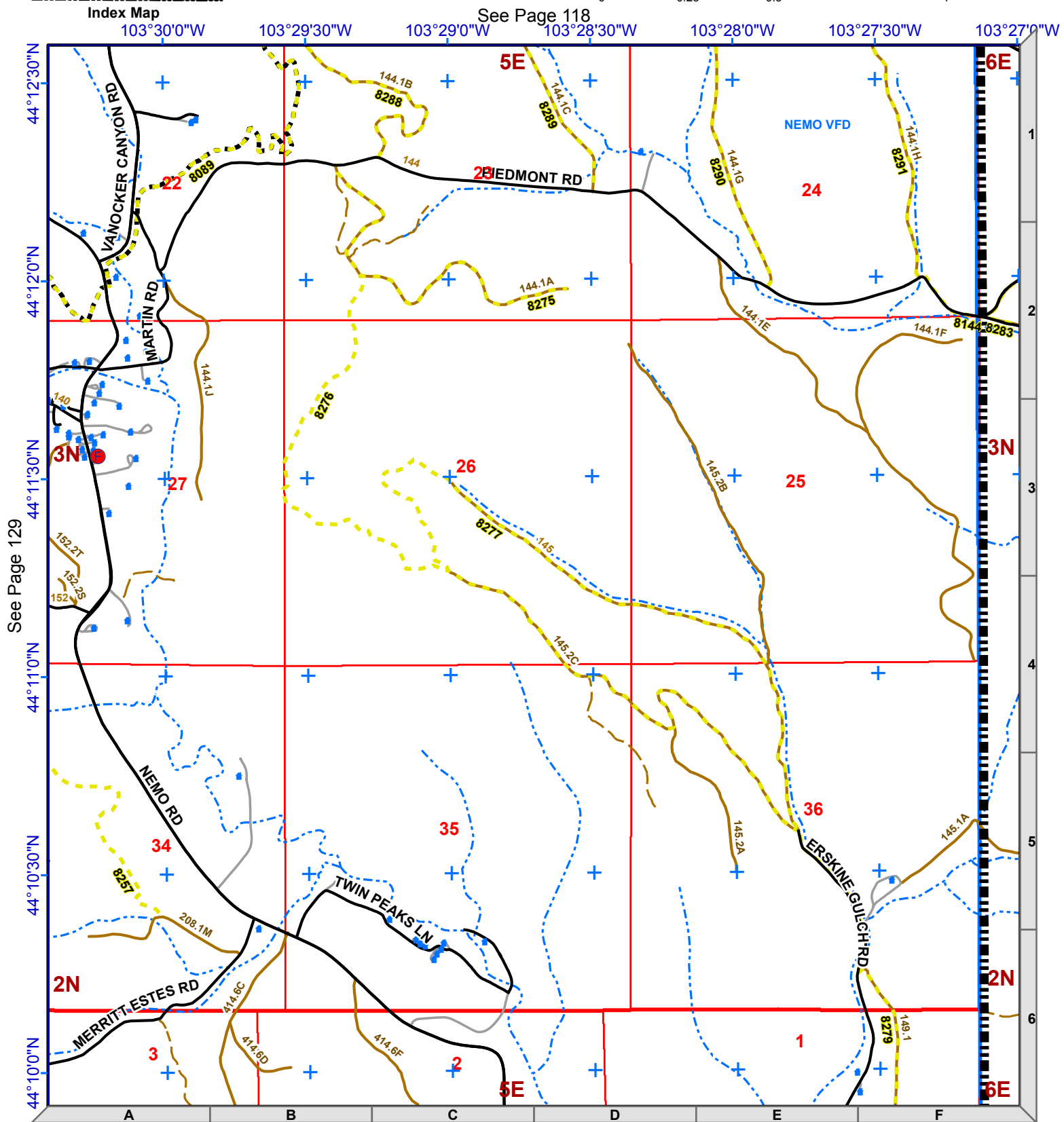
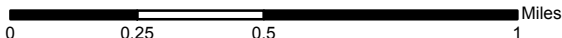


1:24,000
NAD83



Legend

- Mile Marker
- Fire Stations
- Structure
- Interstate
- County Roads
- Driveway
- Railroad
- Non-System Roads
- System Roads
- USFS Motorized Trails
- Recreational Trails
- Streams
- Municipality
- Lawrence County
- Fire District

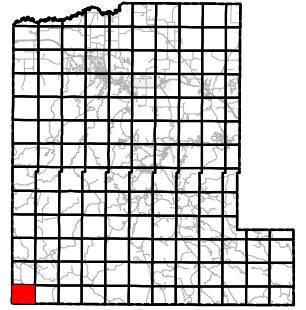


Legend


	Mile Marker		Non-System Roads
	Fire Stations		System Roads
	Structure		USFS Motorized Trails
	Interstate		Recreational Trails
	County Roads		Streams
	Driveway		Municipality
	Railroad		Lawrence County
			Fire District



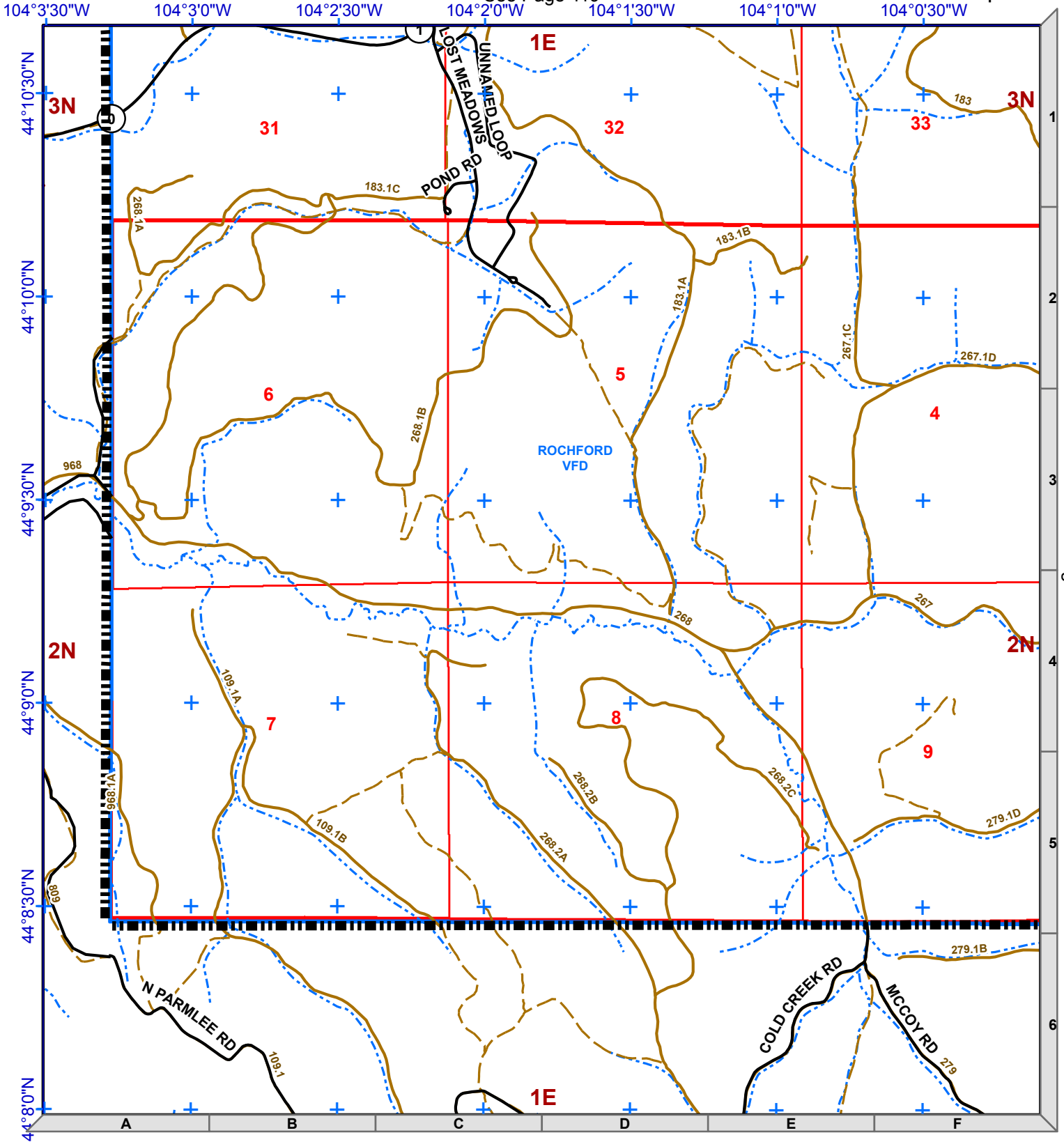
1:24,000
NAD83



Index Map

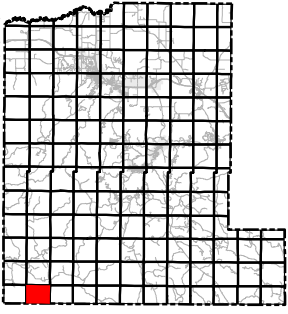


See Page 119



See Page 132

Lawrence County Roads

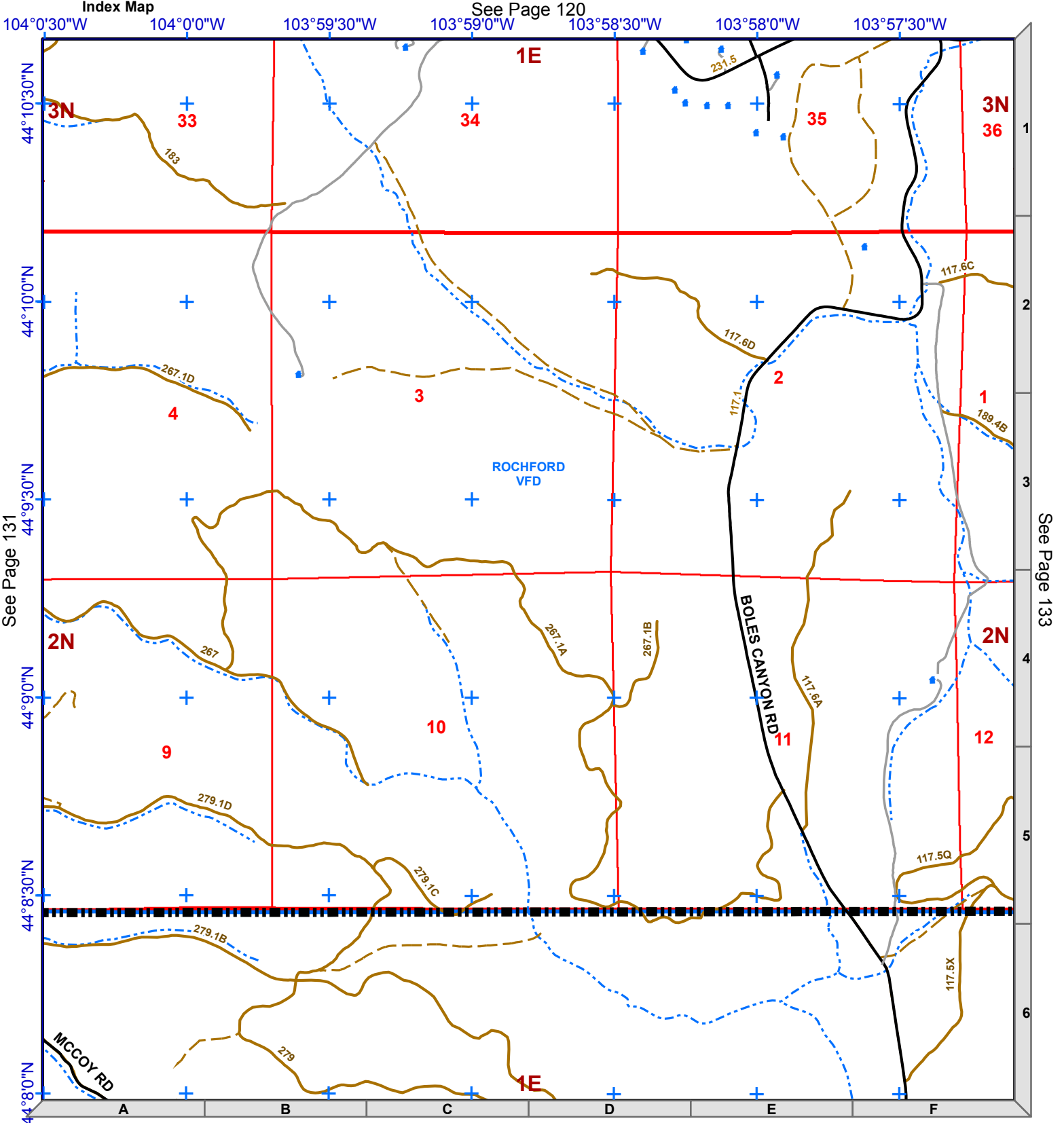



1:24,000
NAD83



Legend

- Mile Marker
- Fire Stations
- Structure
- Interstate
- County Roads
- Driveway
- Railroad
- Non-System Roads
- System Roads
- USFS Motorized Trails
- Recreational Trails
- Streams
- Municipality
- Lawrence County
- Fire District

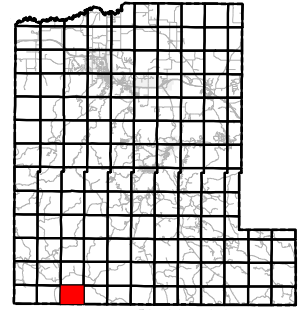


Legend


- Mile Marker
- Fire Stations
- Structure
- Interstate
- County Roads
- Driveway
- Railroad
- Non-System Roads
- System Roads
- USFS Motorized Trails
- Recreational Trails
- Streams
- Municipality
- Lawrence County
- Fire District



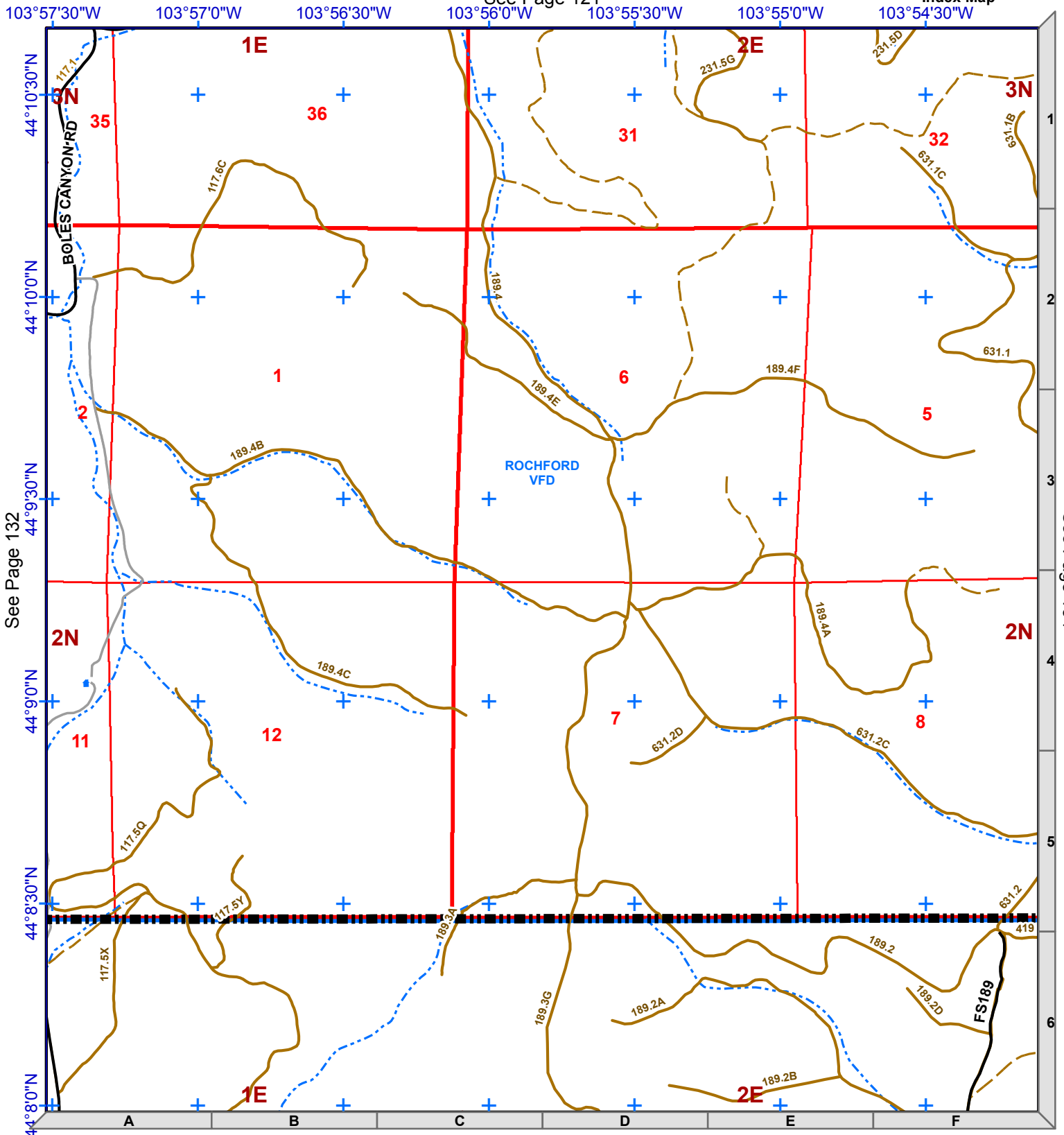
1:24,000
NAD83



Index Map



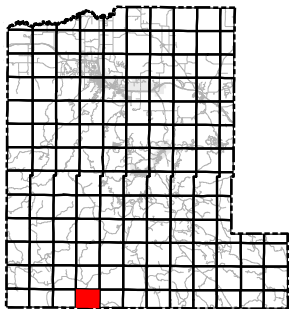
See Page 121



See Page 132

See Page 134

Lawrence County Roads

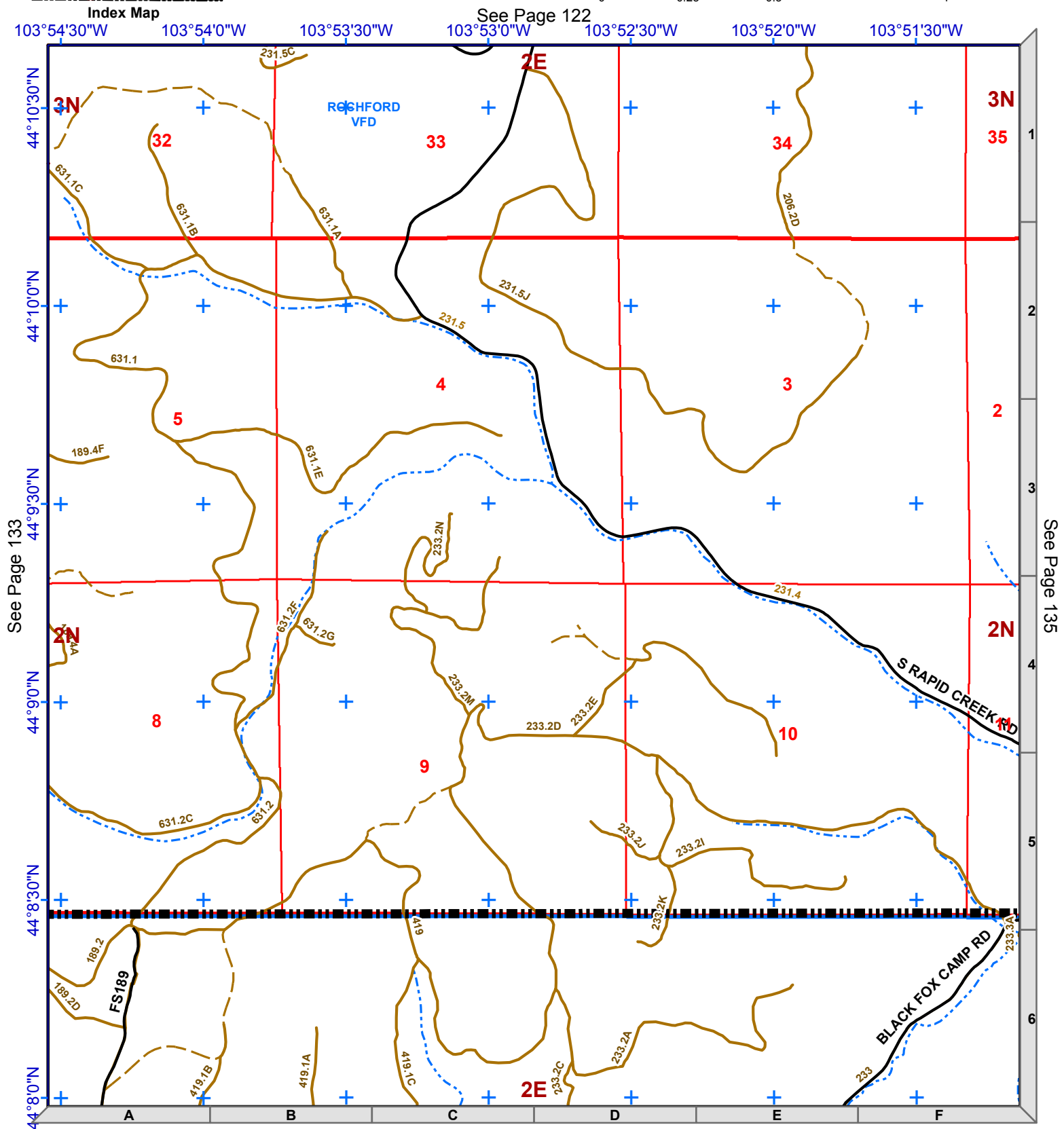
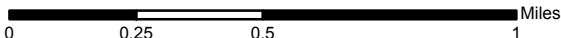


1:24,000
NAD83



Legend

- Mile Marker
- Fire Stations
- Structure
- Interstate
- County Roads
- Driveway
- Railroad
- Non-System Roads
- System Roads
- USFS Motorized Trails
- Recreational Trails
- Streams
- Municipality
- Lawrence County
- Fire District



See Page 133

See Page 122


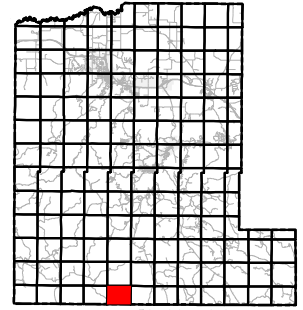
See Page 135

Legend

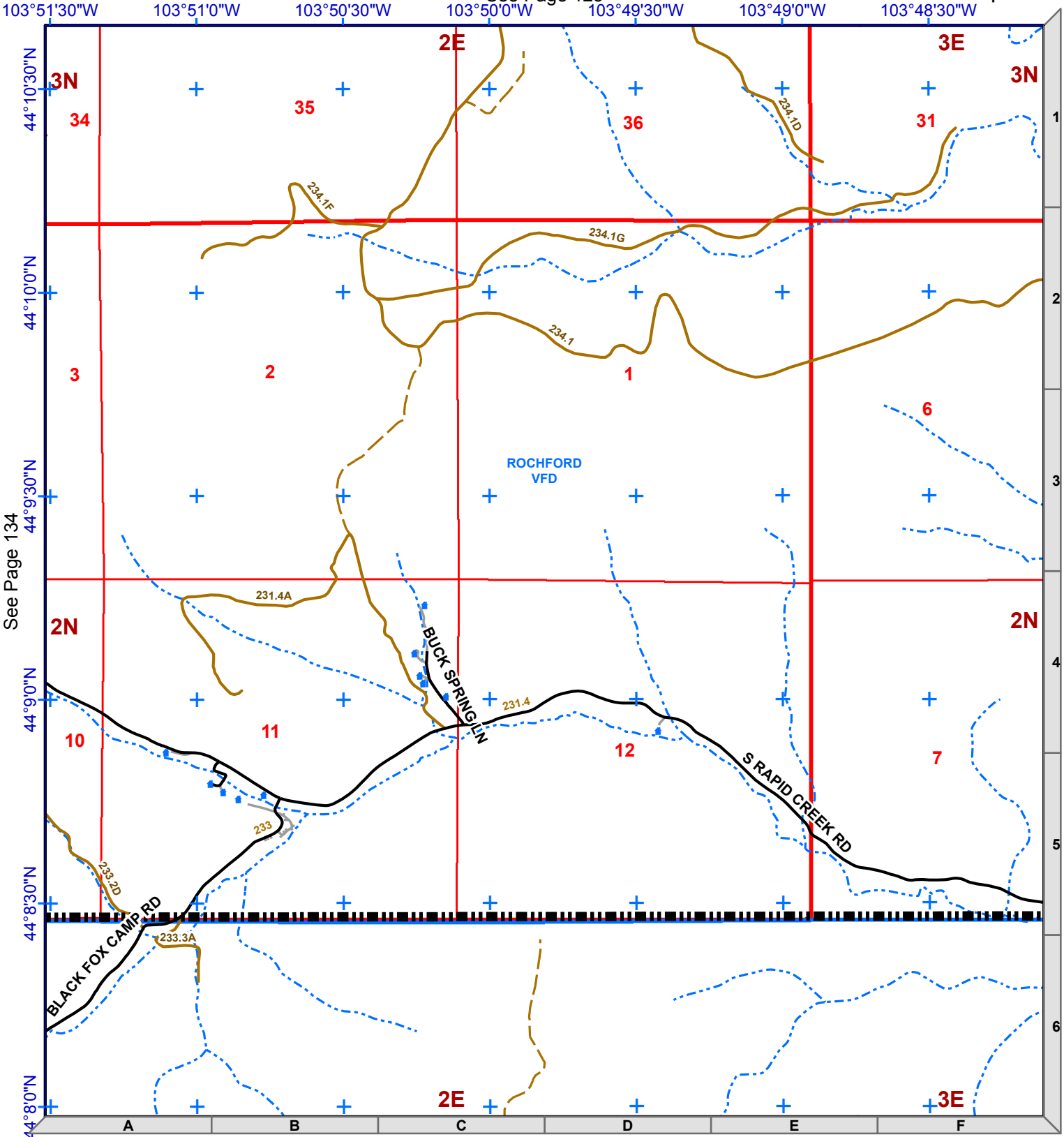
- Mile Marker
- Fire Stations
- Structure
- Interstate
- County Roads
- Driveway
- Railroad
- Non-System Roads
- System Roads
- USFS Motorized Trails
- Recreational Trails
- Streams
- Municipality
- Lawrence County
- Fire District



1:24,000
NAD83



See Page 123



See Page 134


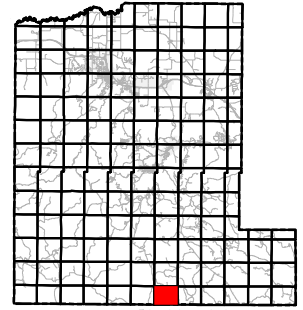
See Page 136

Legend

	Mile Marker		Non-System Roads
	Fire Stations		System Roads
	Structure		USFS Motorized Trails
	Interstate		Recreational Trails
	County Roads		Streams
	Driveway		Municipality
	Railroad		Lawrence County
			Fire District

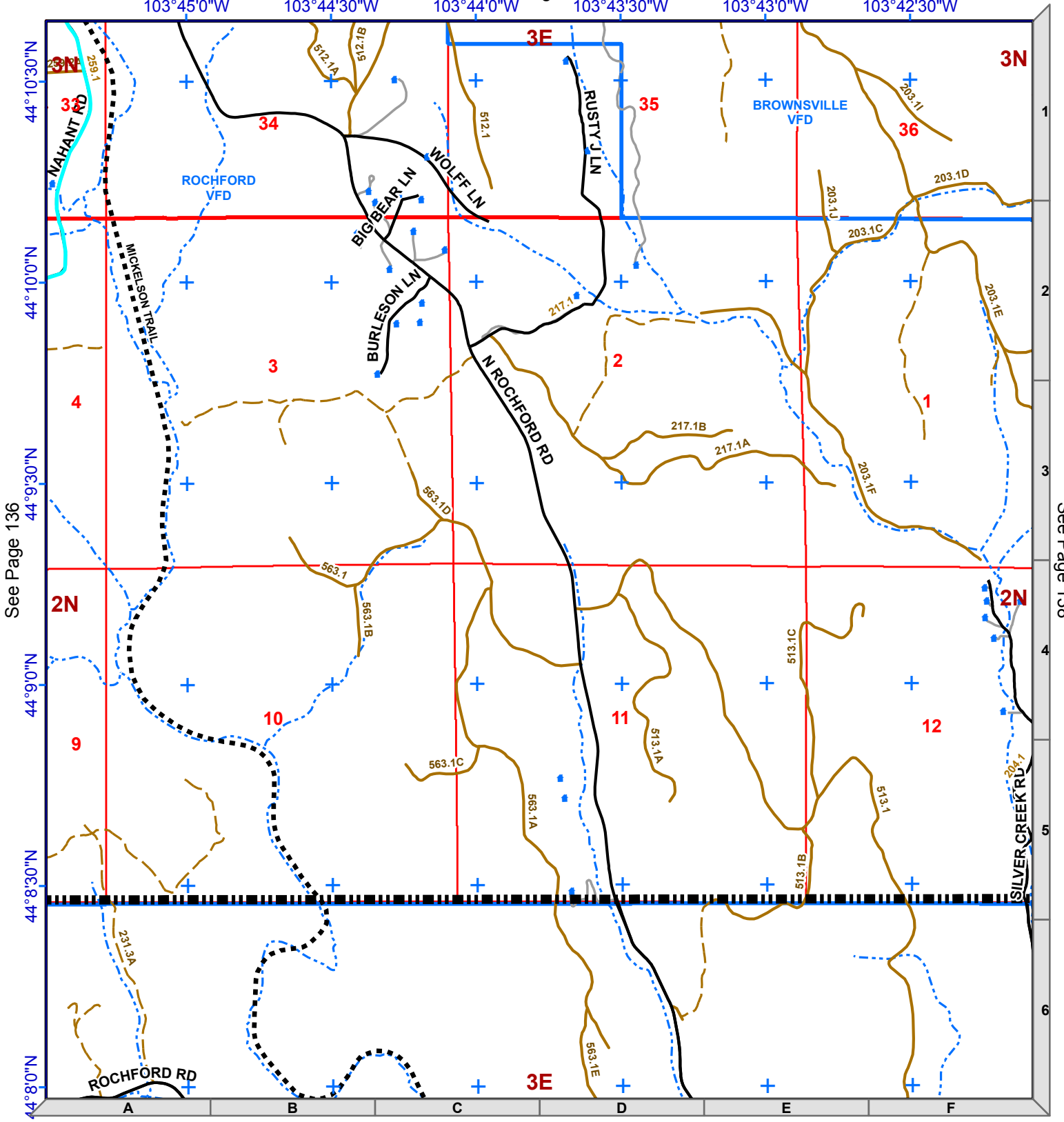


1:24,000
NAD83



See Page 125

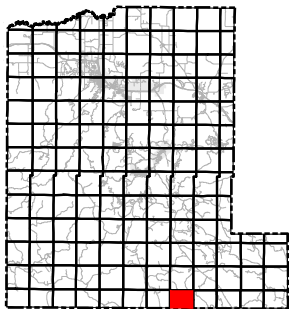
Index Map



See Page 136

See Page 138

Lawrence County Roads

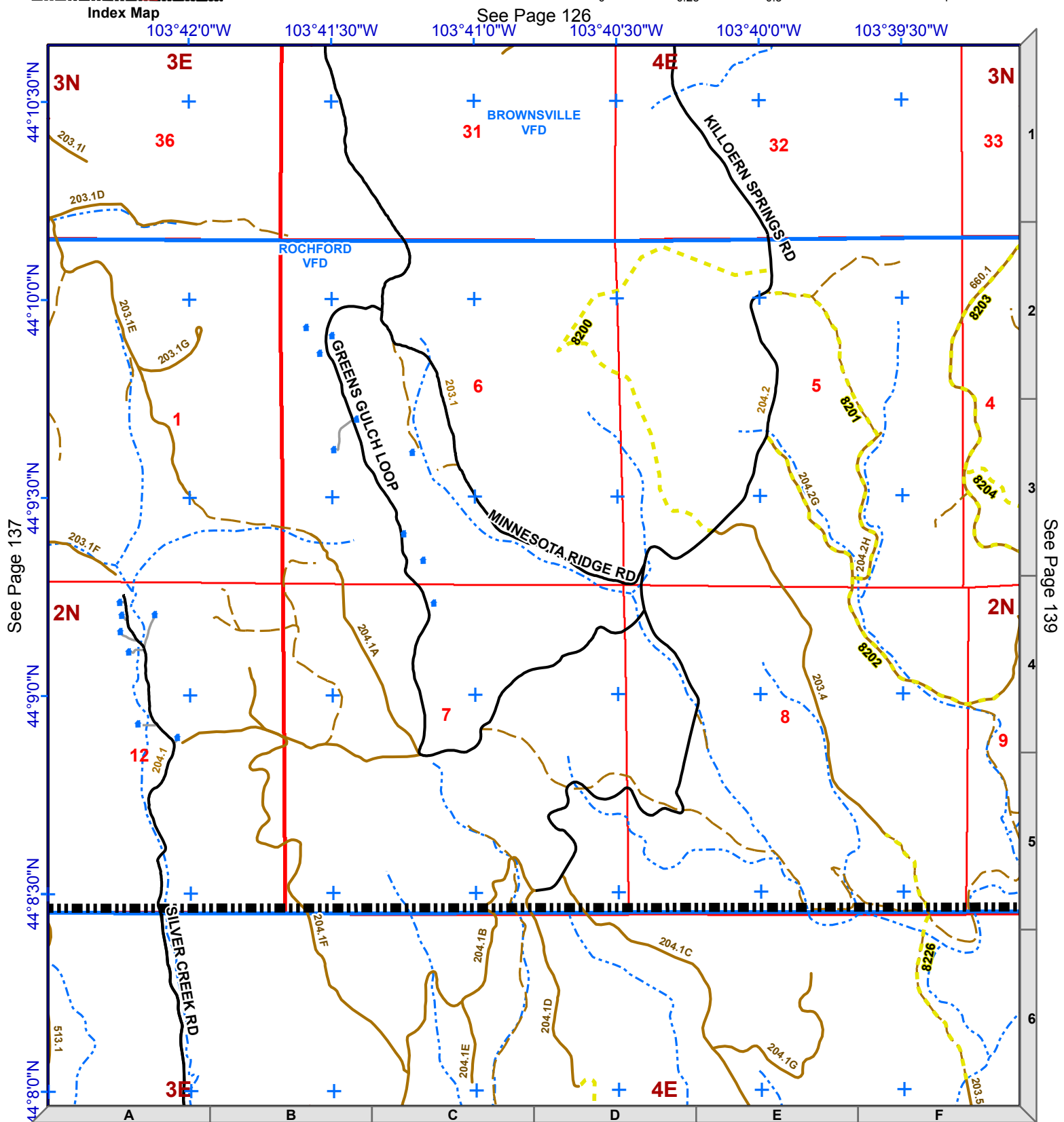
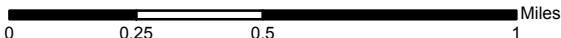


1:24,000
NAD83



Legend

- ⑨ Mile Marker
- Fire Stations
- Structure
- Interstate
- County Roads
- Driveway
- Railroad
- Non-System Roads
- System Roads
- USFS Motorized Trails
- Recreational Trails
- Streams
- Municipality
- Lawrence County
- Fire District



See Page 137

See Page 126


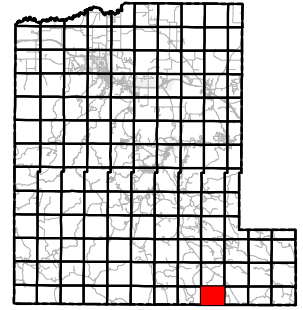
See Page 139

Legend

	Mile Marker		Non-System Roads
	Fire Stations		System Roads
	Structure		USFS Motorized Trails
	Interstate		Recreational Trails
	County Roads		Streams
	Driveway		Municipality
	Railroad		Lawrence County
			Fire District

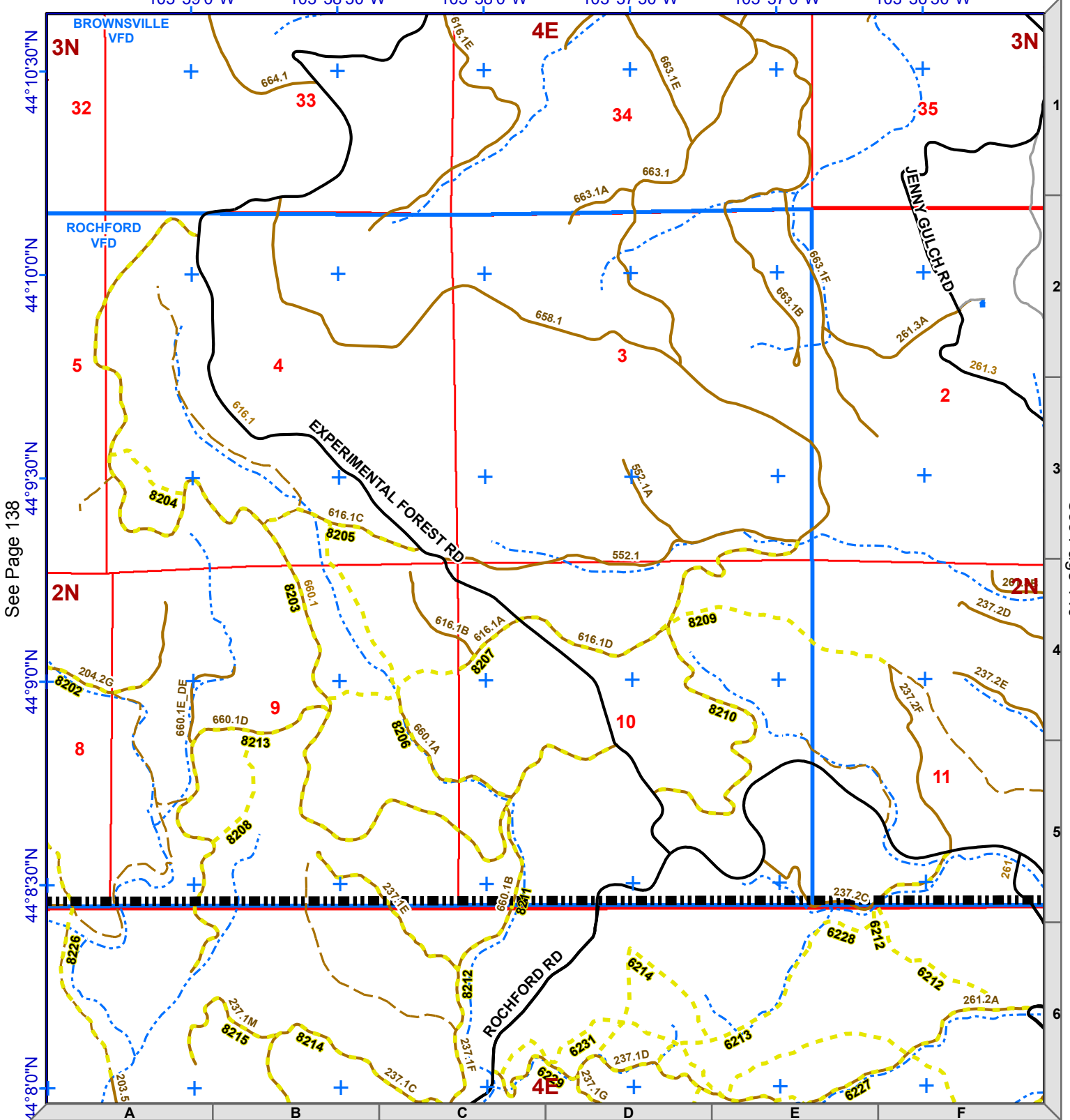


1:24,000
NAD83



See Page 127

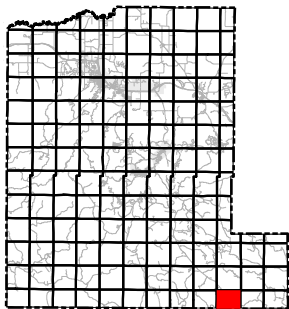
Index Map



See Page 138

See Page 140

Lawrence County Roads

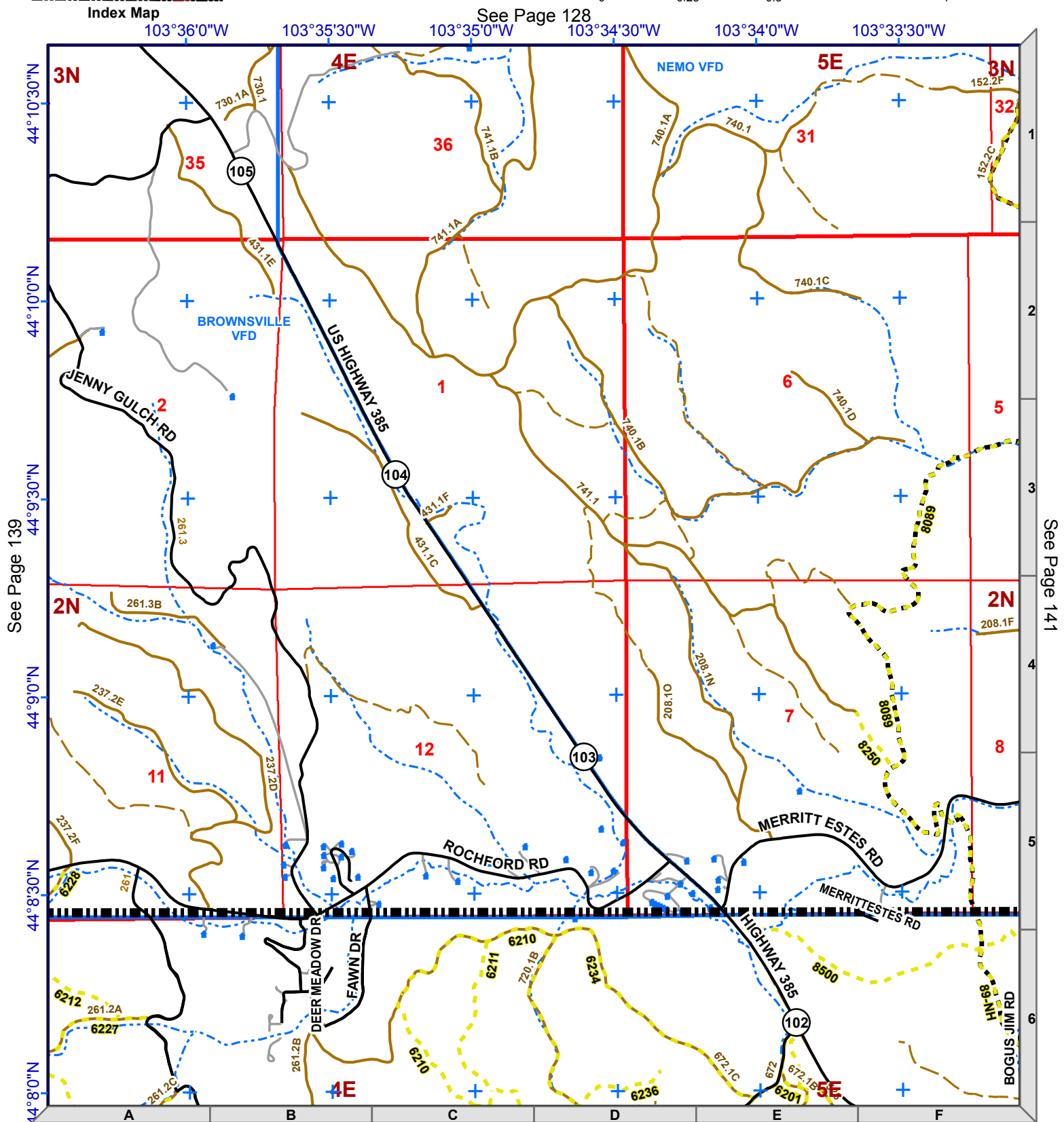
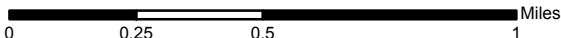


1:24,000
NAD83



Legend

- Mile Marker
- Fire Stations
- Structure
- Interstate
- County Roads
- Driveway
- Railroad
- Non-System Roads
- System Roads
- USFS Motorized Trails
- Recreational Trails
- Streams
- Municipality
- Lawrence County
- Fire District


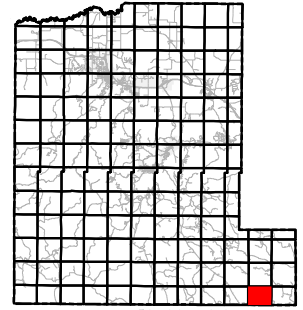


Legend

- Mile Marker
- Fire Stations
- Structure
- Interstate
- County Roads
- Driveway
- Railroad
- Non-System Roads
- System Roads
- USFS Motorized Trails
- Recreational Trails
- Streams
- Municipality
- Lawrence County
- Fire District

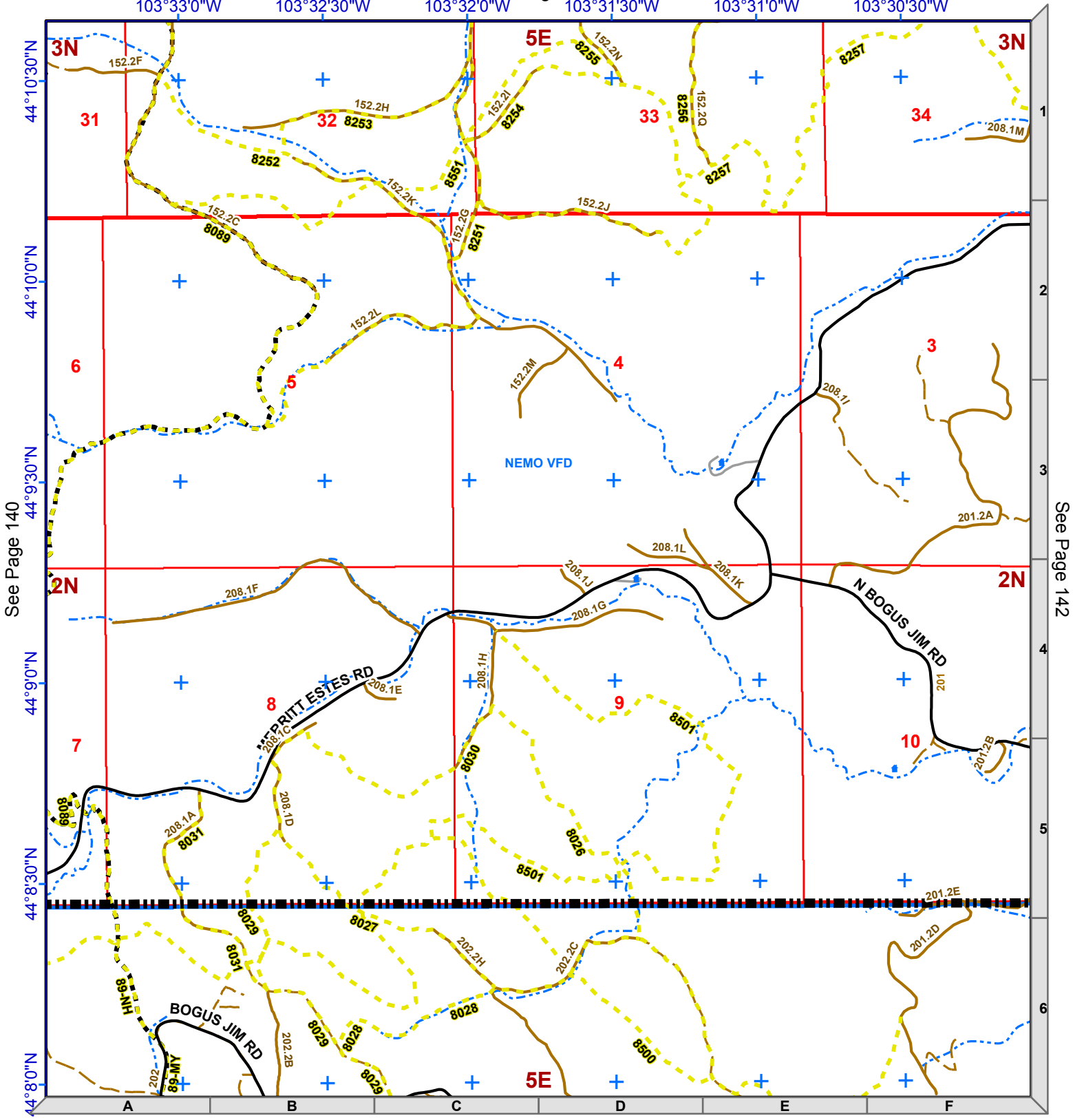


1:24,000
NAD83

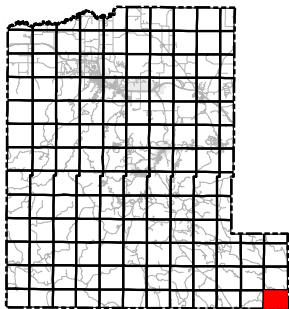


See Page 129

Index Map



Lawrence County Roads

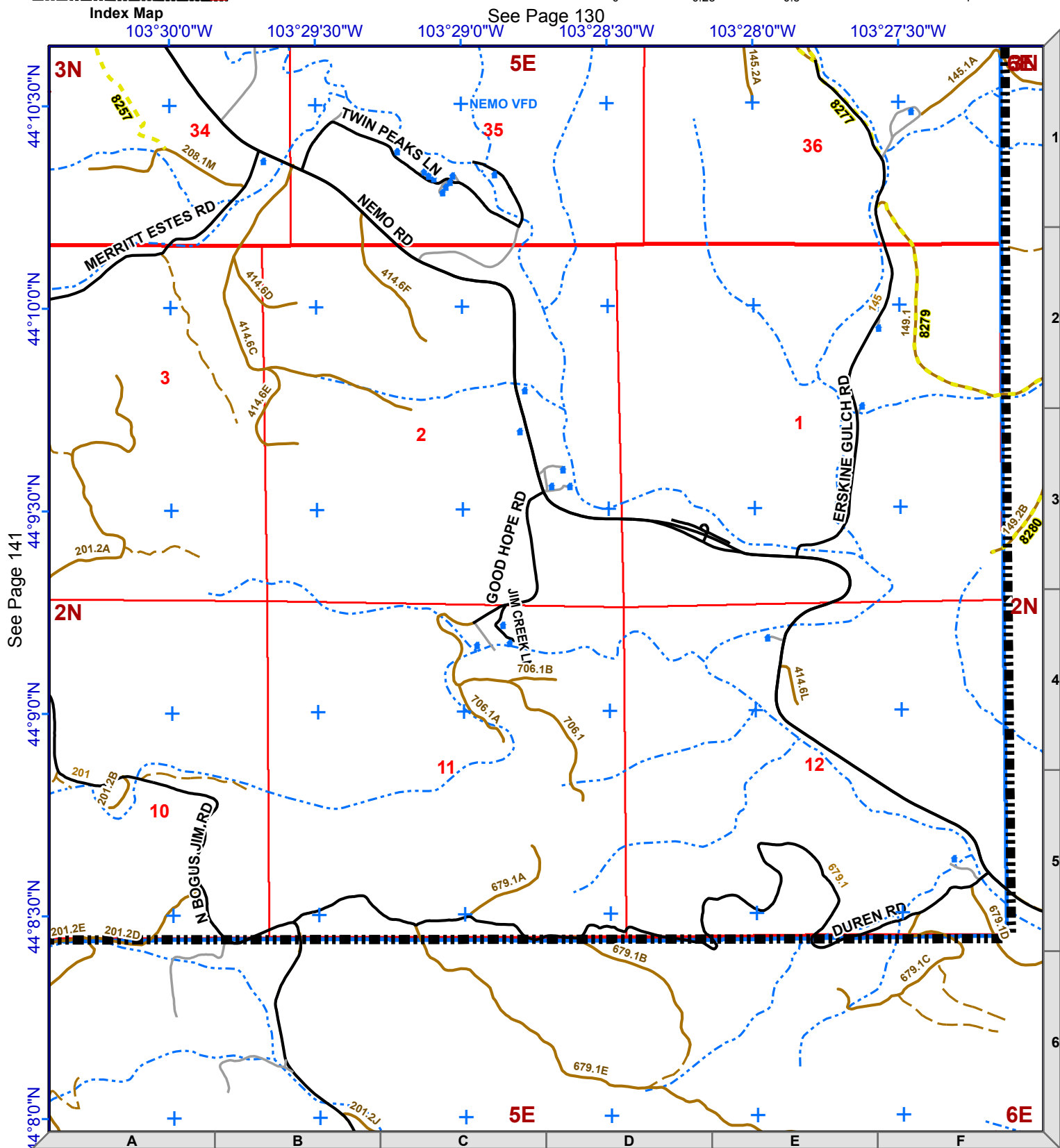
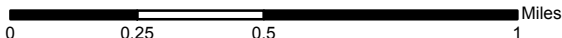


1:24,000
NAD83



Legend

- Mile Marker
- Fire Stations
- Structure
- Interstate
- County Roads
- Driveway
- Railroad
- Non-System Roads
- System Roads
- USFS Motorized Trails
- Recreational Trails
- Streams
- Municipality
- Lawrence County
- Fire District



See Page 141

See Page 130

Lawrence County Road Index
Page 143 - 165

County Road Name	Page Column Row,	County Road Name	Page Column Row,
1ST AVE	39 E3, 39 F3, 40 A3	195TH ST	14 C5, 14 D5, 14 E5
1ST ST	21 C4, 21 D4, 80 C1, 80 D1	196TH ST	19 C3, 19 D2, 19 D3, 19 E2, 19 F2, 20 A2, 20 B2, 20 C2, 20 D2, 20 E2, 20 F2, 21 E2, 21 F2, 22 A2
2ND ST	21 D4, 28 D4, 80 C1, 80 D1	200TH ST	32 D5, 32 E5
3RD AVE	39 F4, 40 A4	201ST ST	44 E3
3RD ST	21 D4, 80 C1	ABE CT	63 E4
4TH AVE	39 E4, 39 F4	ABSAROKA ST	28 B1
4TH ST	21 D4	ACE LN	64 C4
5TH AVE	39 D4	ACORN RIDGE RD	41 C3, 41 D2, 41 D3, 41 E2, 41 F2, 41 F3, 42 A2, 42 A3, 42 B3, 42 C2, 42 C3, 42 D2, 42 E2
6TH AVE	39 D4	ADAMS ST	71 C3, 71 D3
7TH AVE	39 E4, 39 F4	ADELPHIA LN	88 D4, 88 E4
7TH ST	38 E1, 38 E2, 38 E3, 38 F3	ADIRONDACK ST	28 B1
8TH AVE	39 E5	AIRPORT RD	39 E1, 39 E2, 39 F1, 40 A1, 40 A2, 40 B2, 40 C2, 40 D2
8TH ST	38 E1, 38 E2, 38 F2	ALBATROSS PL	99 E3
9TH AVE	39 E5, 39 F5	ALERT ST	80 D1
10TH AVE	39 E5, 39 F5	ALLEGHENY AVE	28 B1, 28 B2
10TH ST	28 F5, 28 F6, 38 F1, 38 F2, 38 F3	ALLEY ST	43 B5, 70 F6
11TH AVE	39 F5	ALPINE ACRES DR	140 B5
11TH CIR	38 F2	ALPINE CIR	89 E4
11TH ST	38 F1, 38 F2, 38 F3, 71 A5	ALPINE ST	70 D4
12TH AVE	39 F5	ALTONA PL	72 B4, 72 B5
12TH ST	38 F2	AMBER PL	27 E3, 27 F3
13TH ST	39 A2	AMELIA ST	71 D2
14TH ST	39 A2	AMERICAN EAGLE RD	49 E4, 49 F4
26TH ST	39 D4	AMES AVE	28 D5, 28 D6, 38 D1, 38 D2
28TH ST	39 E4	AMIOTTE PL	8 E3, 8 F3
29TH ST	39 E4	ANCHOR RD	9 E5, 9 F5, 9 F6, 19 F1, 20 A1, 20 A2
36TH ST	39 F5	ANDERSON RD	31 D3, 31 E3, 31 E4, 31 F3, 31 F4, 32 A3, 32 B3, 32 C3
76 DR	71 D1, 71 D2	ANDERSON ST	70 F5, 71 A5
76 LOOP	63 E4, 63 E5	ANGUS LN	10 D3, 10 E2, 10 E3
76 RANCH RD	62 C5, 62 C6	ANNIE CREEK RD	78 B4, 78 B5, 78 B6, 78 C4, 78 D3, 78 D4
100TH PL	25 A2, 25 A3	ANTELOPE TRL	79 A3, 79 A4
104TH AVE	6 D3, 6 D4, 6 D5, 16 D1, 16 D2	ANTLER RD	44 C4, 44 D4
108TH AVE	8 B2, 8 B3	ANTLER RIDGE PL	116 B3, 116 C3
114TH PL	10 D1, 10 D2		
117TH AVE	21 E4, 21 E5, 21 E6		
123RD AVE	14 C1, 14 C2, 14 C3, 14 C4, 14 C5		
194TH ST	10 A3, 10 B3, 10 C3, 10 D3, 14 D3, 14 E3		

County Road Name	Page Column Row,	County Road Name	Page Column Row,
APPALOOSA LN	39 B2	BAUMBERGER RD	84 C6, 84 D6, 94 C1, 94 D1, 94 D2, 94 E2
APPERSON PL	70 F6, 71 A6	BEAR RIDGE RD	25 C3, 25 C4, 25 C5, 25 C6, 35 C1, 35 C2, 35 C3, 35 C4, 35 C5
APPLE SPRINGS BLVD	63 E3, 63 F3, 63 F4, 63 F5, 64 B4, 64 B5	BEARING SMITH ST	93 A2, 93 B2
APPLE VALLEY LN	28 C5, 28 D5	BEAVER CREEK RD	65 A4, 65 B3, 65 B4, 65 C2, 65 C3, 65 D2, 65 E2, 65 F2, 66 A2, 66 B2, 66 C2, 66 D2
AQUEDUCT AVE	70 E3, 70 E4	BEAVER OAK LN	25 E5
ARAPAHOE PL	93 A2, 93 B2	BECKY CT	28 C3
ARCHERY RD	102 A2, 102 A3, 102 B3	BELL AVE	80 E2
ARIZONA AVE	40 B6	BELLEFISH RD	60 A6, 69 F1, 69 F2, 70 A1, 70 A2
ARLINGTON ST	80 D1, 80 D2	BELLEVIEW CT	39 D4
ARMORY ST	71 C3	BENCH LN	36 E2, 36 F2
ARROW CT	44 C2	BENCHMARK RD	115 E4, 115 F3, 115 F4, 115 F5, 115 F6, 116 A3, 116 B3, 116 C3, 116 D3, 127 C2, 127 C3, 127 D2, 127 E1, 127 E2, 127 F1
ARTHUR ST	43 B6, 53 B1	BERGEN RD	91 B5, 91 B6, 91 C6, 101 B1, 101 B2, 101 C1
ASH ST	38 E3, 38 F3, 43 B5, 43 B6	BERRY LN	64 B5
ASHLEE CT	27 B5	BERRY ST	80 E2
ASPEN CREEK DR	69 F3, 69 F4, 70 A3, 70 A4	BESANT PARK RD	111 D6, 111 E6, 111 F6, 112 A6, 112 B6, 112 C5, 112 C6, 112 D6, 112 E6, 122 D3, 122 D4, 122 D5, 122 E3, 122 F3, 123 A2, 123 A3, 123 B2, 123 B3, 123 C2, 123 C3, 123 D2, 123 E1, 123 E2, 123 F1, 124 A1, 124 B1, 124 C1
ASPEN DR	39 D4, 39 E4, 70 C6, 80 C1, 89 E2, 89 E3	BEVERLY JEAN RD	72 D2
ASPEN HILLS RD	47 E5, 47 F4, 47 F5, 48 A4, 48 B3, 48 B4	BH LN	38 C1, 38 D1
ASPEN HOLLOW CT	62 E6, 72 E1	BIG BEAR LN	125 C6, 137 C1, 137 C2
ASPEN LOOKOUT LOOP	100 B3, 100 B4	BIG ELK PL	105 C4, 105 D4, 105 D5, 105 D6, 117 C1, 117 D1, 117 D2
ASPEN TRL	102 E3	BIG LEAD HILL RD	92 D2, 92 D3, 92 D4, 92 E4
ASPEN VIEW RD	72 D1, 72 E1	BIG PINEY RD	72 E1, 72 F1, 73 A1
ASPEN WAY	42 E5, 42 F5, 43 A5	BIG SKY DR	89 E2, 89 E3, 89 F2
ASTER RD	48 A2, 48 A3, 48 A4, 48 B2, 48 C2	BIGHORN RD	34 B3, 34 C3, 34 D3, 34 E3
ASTORIA LN	89 F6, 99 F1	BILLIE LN	77 D2, 77 E2
AUER RD	52 B2, 52 B3	BILLINGS AVE	71 A5
AVENTURE LOOP	79 C5	BIRCH CT	89 E2, 89 E3
AVIATION PL	40 C2, 40 C3	BIRCH DR	89 E3
BACK NINE CT	99 F2		
BADGER TRL	79 B4		
BALD EAGLE RD	49 E3, 49 E4, 49 F4		
BALTIMORE ST	80 D1		
BANEBERRY LOOP	62 E4, 62 E5, 62 F5		
BARCLAY AVE	80 E1, 80 F1, 80 F2		
BAREFOOT LOOP	79 B3		
BARRIER PL	28 C3		
BAUER AVE	63 F5, 63 F6		

County Road Name	Page Column Row,	County Road Name	Page Column Row,
BIRCH ST	38 E3, 43 B5, 43 C5	BRADFORD LN	18 E6, 18 F6, 19 A6, 28 E1, 28 F1
BIRCHCREST LN	67 C6, 67 D6, 77 D1, 77 D2	BRADY LN	6 E3
BLACK FOREST RD	90 A3, 90 B2, 90 B3, 90 C2	BRANDING IRON DR	39 B3, 39 C2, 39 C3, 39 D2
BLACK FOX CAMP RD	135 A5, 135 B5	BRASSIE CT	99 E2, 99 E3
BLACK HILLS LN	40 A5	BREAKNECK TRL	59 C6, 59 D6, 69 C1, 69 D1
BLACKTAIL BENCH RD	70 E3	BREEZY MEADOW LN	127 D3, 127 D4, 127 E3, 127 E4
BLACKTAIL PL	70 D2, 70 D3	BREngle PL	18 F4, 18 F5, 19 A4, 19 A5
BLATT ST	80 D1	BRIDGER CANYON TRL	30 D5, 30 E5, 30 F4, 30 F5, 31 A5
BLEEKER ST	80 E1	BRIDGESTONE ST	39 D4
BLUE BELL LOOP	39 D2	BRIDLE CT	44 D4
BLUE CHAIR PL	79 D3	BRIGHTER DAY PL	72 A4, 72 A5, 72 B4
BLUE DRAW LN	129 E3, 129 F3	BROADWAY AVE	71 C2, 71 C3
BLUE RIDGE LOOP	53 B3, 53 C3	BROOK TROUT LOOP	108 E4
BLUE SPRUCE LN	78 A3, 78 A4	BROOKDALE RD	28 C5
BLUEBIRD CT	63 E4	BROOKS LOOP	41 B2, 41 B3, 41 C2, 41 C3
BLUESTEM BLVD	39 D2	BROOKVIEW RD	18 C4, 18 C5, 18 C6, 28 C1, 28 C2, 28 C3, 28 D3, 28 E2, 28 E3
BLUM LN	116 F4, 116 F5, 117 A4, 117 A5	BROWNSVILLE RD	90 A3, 90 B3, 90 C3, 90 C4, 90 C5, 90 D5, 90 D6, 90 E6, 100 D1, 100 E1, 100 F1, 101 A1, 101 B1, 101 B2, 101 C2, 101 D2, 101 E2, 101 F1, 101 F2, 102 A1, 102 A2, 102 B1
BOBCAT CT	89 F3	BUCK EYE TRL	102 E3
BOBTAIL GULCH ST	70 E3, 70 E4, 70 F3, 70 F4, 71 A3	BUCK SPRING LN	135 C4
BOBWHITE CT	63 E5	BUCKBOARD CIR	39 C3
BODY SHOP LN	21 C4, 21 C5	BUCKIN HORSE LN	43 A2, 43 A3, 43 B2, 43 B3
BOGEY CIR	99 E3	BUENA VISTA RD	38 B2, 38 B3, 38 C3
BOGUS CREEK LN	42 E2, 42 E3, 42 F3	BUFFALO BERRY LN	54 C4
BOLES CANYON RD	108 D4, 108 D5, 108 E5, 108 E6, 108 F6, 120 E1, 120 E6, 120 F1, 120 F2, 120 F3, 120 F4, 120 F5, 120 F6, 132 E2, 132 E3, 132 E4, 132 E5, 132 F1, 132 F2	BUFFALO LN	92 C6, 102 C1
BOULDER CANYON CAMPGROUND	63 F5	BUFFALO RIDGE RD	29 D3
BOULDER CREEK LN	64 C6, 74 C1	BUFFALO TRL	79 A3, 79 B3, 79 B4
BOULDER CREEK RD	64 C5, 64 C6, 74 B2, 74 C1, 74 C2	BUNKHOUSE PL	116 B3
BOULDER RD	64 B5, 64 C5	BURCHETTE LN	64 B5, 64 B6, 74 B1
BOUNDARY GULCH RD	55 A5, 55 A6, 65 A1, 65 A2, 65 A3, 65 A4	BURLESON LN	137 C2
BOXELDER FORKS CAMPGROUND	129 C2	BURLINGTON ST	71 C4
BOXELDER FORKS RD	129 B2, 129 C2, 129 D2, 129 D3, 129 E2, 129 E3, 129 F2, 129 F3	BURNHAM AVE	71 C2, 71 D2
		BURNO GULCH RD	49 B5, 49 B6, 49 C4, 49 C5, 49 D3, 49 D4, 49 E3, 59 A2, 59 B1, 59 B2

County Road Name	Page Column Row,	County Road Name	Page Column Row,
BUSKALA PL	112 C5	CENTENNIAL RD	40 D6, 40 E6, 41 A6, 41 B6, 41 C6, 41 D6, 50 D1, 50 E1, 50 F1, 51 A1, 51 B1, 51 C1, 51 D1
BUTCHER GULCH LN	83 B3	CENTENNIAL VISTA AVE	51 A4, 51 A5
BUTTE CREEK LN	74 B1, 74 C1	CENTER ST	21 C4, 21 D4, 71 C3
BUTTE CT	42 F4	CENTRAL GOLD AVE	70 D3
BUTTE PL	92 D4	CENTRAL MAIN ST	70 D4, 70 E4
CABALLO DR	17 C5, 17 C6, 27 C1, 27 C2	CHANDRA DR	59 C5, 59 D5
CABIN RD	89 D1, 89 E1, 89 E2	CHARLES ST	38 C2, 71 B4, 71 C3, 71 C4
CABIN SPRINGS LN	105 C4, 105 D4	CHEYENNE CROSSING LN	88 E3
CACTUS PL	28 E2, 28 E3	CHICAGO ST	80 C1, 80 D1
CADDY DR	39 B3	CHICKADEE CT	63 E5
CALAMITY GULCH LN	67 C4, 67 C5, 67 D4	CHICKEN CREEK RD	16 A2, 16 B2, 16 C2, 16 D2, 16 E2, 16 F2, 17 A2, 17 B2, 17 C2, 17 D2, 17 E2, 17 E3, 17 F3, 18 A3, 18 B3
CALAMITY LN	71 B4, 71 C4	CHILD ST	71 C3
CALENDAR CT	72 B5	CHINESE CT	93 A2, 93 A3
CALIFORNIA PL	90 D2, 90 E2, 90 E3	CHOKECHERRY CIR	39 C2, 39 D2
CAMBRIDGE CT	39 D4	CHRISTENSEN DR	39 C4, 39 C5, 39 C6, 39 D4, 39 D6, 49 C1, 49 C2, 49 D2, 49 E2
CAMP 5 RD	63 D6, 73 D1, 73 D2, 73 E2, 73 F2, 74 B2	CINNABAR CT	28 A5
CAMP COMFORT RD	18 B4, 18 C4, 18 D4, 18 D5, 18 E5	CIRCLE A RANCH LN	118 A6
CAMPBELL PL	103 D4	CLARK LN	28 C4
CANYON PINES LN	64 C5	CLAYTON DR	62 A5
CANYON RIM DR	38 F3, 39 A3	CLAYTON DRAW RD	121 D2, 121 D3
CANYON SPRINGS LN	53 F3, 53 F4, 54 B3, 54 B4	CLEAR SPRING RD	28 B4
CANYON ST	80 F1, 80 F2	CLEOPATRA PL	58 A4
CANYON VIEW LN	38 E3, 38 F3	CLIFF ST	71 B4, 71 B5, 71 C4
CARBONATE LN	59 F6	CLIFF VIEW PL	116 B2
CARBONATE RD	59 E6, 59 F5, 59 F6, 60 A5, 60 A6, 69 B1, 69 B2, 69 C1, 69 C2, 69 D1, 69 D2, 69 E1, 69 E2	CLOVERLEAF PL	102 E1, 102 E2
CARDINAL CT	28 E6	CLUB VIEW CT	63 F4
CAROLINE PL	105 D3	CLYDESDALE PL	91 A1, 91 B1
CASCADE CT	28 B1	CODY CT	27 C5
CAT CT	90 F1	COLD CANYON LN	78 B6, 78 C6, 88 C1
CC CURRAN ST	80 D1, 80 D2	COLD SPRING LN	116 C3, 116 D3
CEDAR LN	28 A5, 42 E5, 42 F5	COLE LN	40 C2
CEDAR ST	71 C3, 71 C4	COLE RD	103 A3, 103 B3, 103 B4
CEMENT RIDGE RD	65 A5, 65 A6, 75 A1, 75 A2	COLEY RD	41 B3
CEMETERY ST	71 C3, 80 E1, 80 E2	COLLEGE LN	28 C5, 28 C6, 38 C1
CENTENNIAL AVE	71 C2, 71 C3	COLT LOOP	44 C5
CENTENNIAL ESTATES LOOP	53 B3, 53 B4		

County Road Name	Page Column Row,	County Road Name	Page Column Row,
COLUMBUS ST	80 E1	CROOK MEADOWS PL	52 E5
COMMERCE DR	39 F3, 39 F4	CROOK MOUNTAIN RD	53 C3, 53 C4, 53 D4, 53 D5, 53 D6, 53 E6, 63 D1, 63 E1, 63 E2, 63 E3
COMSTOCK	80 C2	CROOKED OAKS RD	11 C5, 11 C6, 11 D5, 11 E2, 11 E3, 11 E4, 11 E5, 11 F1, 11 F2, 12 A1, 21 C1, 21 C2, 21 C3, 21 C4
CONEFLOWER CT	48 B4	CROSS ST	70 F5, 71 A5
CONIFER LN	59 D4	CROW CREEK RD	26 A3, 26 A4, 26 A5, 26 A6, 26 B6, 36 A1, 36 A2, 36 B2, 36 B3, 36 B4
CONNEMARA LN	77 E3	CROW PEAK BENCH RD	26 F4, 26 F5, 26 F6, 27 A4, 27 A5, 36 F1, 36 F2
COOLIDGE ST	70 C6, 70 D6, 80 D1	CROW PEAK LN	40 A6, 40 B5, 40 B6
COPPER CT	28 A5	CROWN ST	80 F1
CORAL DR	27 F4	CRUSHER HILL LN	70 D5
CORELL ST	71 C3, 71 C4	CRYSTAL LN	128 E3, 128 F3
CORRAL CREEK RD	102 F2, 102 F3, 102 F4, 102 F5, 102 F6, 103 A6, 114 F1, 115 A1	CUBA ST	82 B6, 92 B1, 92 C1
COTTAGE HILL LN	39 C3, 39 D3	CUMNOCK LN	129 F3
COTTONWOOD DR	28 A6, 38 A1	CURNOW ST	70 F5
COUGAR CT	89 F3	CUSTER CROSSING RD	114 A6, 114 B4, 114 B5, 114 B6, 114 C4, 114 D4, 114 E4, 124 F4, 125 A3, 125 A4, 125 B3, 125 C3, 125 D3, 125 E2, 125 E3, 125 F2, 126 A1, 126 A2, 126 B1
COUNTRY CLUB DR	39 A3, 39 B3	CUSTER LOOKOUT RD	101 B6, 101 C5, 101 C6, 113 B1, 113 C1, 113 C2, 113 D2
COUNTRY LN	24 D5, 24 D6	CUSTER PEAK RD	101 D6, 101 E5, 101 E6, 101 F4, 101 F5, 102 A4, 102 A5, 102 B4, 102 B5, 113 D1, 113 D2, 113 D3, 113 E1
COUNTRY OAKS LN	39 C5	CUSTER ST	28 D4, 43 A6, 43 B6, 53 A1, 53 B1
COUNTRY SCHOOL PL	28 B5	CUSTER TRL	102 E3, 102 F3
COVERED WAGON CT	63 F4	CUTTING MINE RD	69 C6, 69 D5, 69 D6, 69 E5, 69 F4, 69 F5, 70 A4, 70 A5, 70 B4, 70 C4, 79 C1, 79 D1
COWBOY LN	39 C2	CYANIDE ST	70 F5
COYOTE LN	77 E3	DAHL RD	38 F3, 39 A3
COYOTE RIDGE RD	93 A3, 93 B3	DAIRY LN	18 A5, 18 B5
CRACKER BARREL LN	39 C2	DAKOTA ST	71 C2
CRACKERJACK RD	33 E6, 33 F6, 43 E1, 43 F1, 44 A1, 44 B1, 44 C1, 44 D1, 44 E1, 44 E2, 44 E3	DALTON CAMPGROUND RD	118 D3
CRAWFORD LN	49 E4		
CREEK BOTTOM LN	73 D2, 73 E2		
CREEK CT	9 A4		
CREEK VIEW LOOP	43 E4		
CREEKSIDE LOOP	7 F3, 7 F4, 7 F5, 8 A3, 8 A4, 8 A5, 8 B3, 8 B5, 8 C3		
CREEKSIDE VILLAGE PL	28 D3		
CRESCENT DR	71 D1, 71 D2, 71 E1		
CRESTED PL	92 F2, 92 F3, 93 A2, 93 A3		
CROCUS CT	48 C3		
CROOK CITY RD	51 D3, 51 E3, 51 F3, 52 A3, 52 B3, 52 B4, 52 C4, 52 D4, 52 E4, 52 E5, 52 F4, 53 A4, 53 B1, 53 B2, 53 B4, 53 C2, 53 C3, 53 C4		

County Road Name	Page Column Row,	County Road Name	Page Column Row,
DALTON LAKE RD	105 D4, 105 E4, 105 F4, 106 A4, 106 B4, 106 B5, 106 C5, 106 C6, 117 D1, 117 E1, 117 F1, 118 A1, 118 B1, 118 B2, 118 C2, 118 C3, 118 D3, 118 E2, 118 E3	DUDLEY ST	71 D2
DANE CHURCH RD	32 C3, 32 C4, 32 C5, 32 D1, 32 D2, 32 D3	DUKE LN	38 D2
DATUM CREEK PL	26 B2, 26 B3	DUKE PKWY	41 B3, 41 C2, 41 C3
DAVIDSON CT	70 C6	DUMONT RD	99 E6, 99 F6, 111 E1, 111 F1, 111 F2, 112 A1, 112 A2
DAVIS RD	80 E2, 80 F2	DUNLOP AVE	71 D2
DAWN DR	40 C2	DUNMIRE DR	70 C5
DAY BREAK LN	112 A2	DURANGO ST	70 D6
DAY SPRING LN	27 D4	DUREN RD	142 B5, 142 C5, 142 D5, 142 E5, 142 F5
DD DR	28 A5	DURGIN CT	28 B1
DEADWOOD LN	53 E1, 53 F1, 53 F2, 54 A1, 54 A2, 54 B2	DWIGHT ST	70 D6
DEADWOOD MOUNTAIN DR	71 C3	DYNASTY RD	60 A4, 60 A5, 60 B4
DEADWOOD ST	71 C3	E AIRPORT RD	40 D2, 40 E2
DEEP SNOW TRL	79 B3, 79 B4	E COLORADO BLVD	38 E3, 38 F3, 39 A3, 39 B3, 39 C3, 39 C4, 39 D4, 39 E4, 39 F4, 40 A4, 40 B4, 40 C4, 40 D4, 40 E4, 40 F4, 41 A4, 41 B4
DEER MOUNTAIN RD	89 E2, 89 F2, 90 A1, 90 A2	E DAKOTA ST	38 E3, 38 F2, 38 F3
DEER PATH	70 C6, 80 C1	E ELGIN ST	38 E2, 38 F2
DEERFIELD CT	28 D4	E FAIRGROUND LOOP	28 B3
DENVER AVE	71 B2, 71 B3, 71 C3	E FEDERAL ST	38 E2, 38 F2, 39 A2
DERBY CT	89 E2	E GRANT ST	38 E2, 38 F2, 39 A2
DESPERADO RD	52 F3, 52 F4	E HIGH ST	80 E1, 80 F1
DEW DROP LN	115 A6, 115 B6, 127 A1, 127 B1	E HILL ST	80 E1
DEXTER LN	53 E2, 53 F2	E HUDSON ST	38 E2, 38 F2, 39 A2
DIAMOND DALE PL	116 B3, 116 B4	E ILLINOIS ST	38 E2, 38 F2, 39 A2
DIAMOND DR	27 E3, 27 F3, 28 A3	E JACKSON BLVD	38 E2, 38 F2, 39 A1, 39 A2
DILLON ST	53 B1	E KANSAS ST	38 E2, 38 F1, 38 F2
DIXON AVE	70 C5, 70 C6	E LINCOLN ST	38 E1, 38 F1
DOCS PL	50 F3, 50 F4	E MAIN ST	70 E5, 70 E6, 70 F5, 71 A5, 71 B5
DOLPHIN RD	81 A5, 81 A6, 81 B6, 91 B1	E MCCLELLAN ST	80 E1
DORSETTE RD	7 E3	E MICHIGAN ST	38 E1, 38 F1
DOVE PASS RD	63 E5	E NEVADA ST	28 F6
DOVETAIL CT	18 C6	E RUSHMORE ST	28 E5, 28 F5
DRIVEWAY	28 C5, 39 E3, 70 C6, 80 C1, 80 D1	E SUMMIT ST	70 F6, 80 E1, 80 F1
DRY CREEK LN	59 B1, 59 B2	E THREE BAR CIR	61 F6, 62 A6
DUBLIN LN	82 A1, 82 B1	E WOODLAND DR	29 C6, 29 D6, 39 C1, 39 D1, 39 D2
DUBOIS LN	28 D4	E WOODLAND SPRINGS RD	89 E3, 89 E4
		EAGLE CLIFF DR	48 D1

County Road Name	Page Column Row,	County Road Name	Page Column Row,
EAGLE RIDGE RD	49 E4, 49 F4, 49 F5	EVANS LN	28 D3, 28 D4, 28 D5
EAGLE TRL	79 A3, 79 A4	EVERGREEN RD	63 F6
EAGLE WINGS LN	49 E4	EVOLUTION AVE	70 C6
EAST ST	70 F5	EVOLUTION LN	28 C4
EASY ST	43 B5	EXPERIMENTAL FOREST RD	127 A6, 127 B5, 127 B6, 127 C4, 127 C5, 127 D3, 127 D4, 139 A2, 139 A3, 139 B2, 139 B3, 139 C3, 139 C4, 139 D4, 139 D5
ECHO MOUNTAIN PL	72 C1, 72 C2	FAGER RD	33 F5, 34 A5, 34 B5, 34 C5, 34 D5
EDDY PL	74 B1, 74 B2	FAIRVIEW AVE	80 D1, 80 D2
EDEN RD	53 F2, 54 B2, 54 C2, 54 D2, 54 E2	FAIRWAY DR	39 B3
EDGE RD	27 E5	FALCON CREST DR	39 D4
ELEVENTH HOUR LN	56 E4, 56 E5	FALLEN PINE RD	63 D3, 63 D4, 63 E4
ELK CREEK RD	92 D5, 92 E4, 92 E5, 92 E6, 92 F3, 92 F4, 93 A3, 93 A4, 93 B2, 93 B3, 93 C2, 93 D2, 93 E2, 93 E3, 93 F3, 94 A2, 94 A3, 94 B3, 102 E1	FALLING WATERS DR	64 B5
ELK RUN RD	48 D1, 48 D2	FALSE BOTTOM CREEK LN	10 C1
ELK VIE LOOP	72 B3, 72 B4, 72 C3, 72 C4	FARMDALE LN	28 C5
ELKHORN PEAK LN	40 A5, 40 B5	FAWN DR	140 B5, 140 B6
ELKHORN ST	70 F5	FDR 104	75 A5
ELLISON CT	80 E1	FERN VIEW RD	51 A3, 51 A4, 51 A5
ELLISON ST	70 E6, 70 F6, 80 E1, 80 F1	FILLMORE MINE LN	65 C3
ELM ST	21 D4, 43 B5	FILLMORE ST	43 B5, 43 C5, 71 C3
ELMORE RD	78 B6, 78 C6	FINCH CT	47 D2
EMERALD CT	27 F3	FIR LN	63 E5, 63 F5
EMERALD ROSE LN	38 F3	FIRE ST	71 C3
EMERSON PL	62 C6, 72 C1, 72 C2	FIRESIDE CT	40 B4
EMERY ST	71 D2	FIRESIDE PL	40 B4
EMMA ST	21 C4, 21 D4	FISH HATCHERY LOOP	38 C6, 38 D6
EMMETT ST	43 B6, 53 B1	FISH HAWK LN	66 C4
ENGELSIDE TER	71 C3	FISH LN	18 B4
ENGLEWOOD CT	28 D4	FLAG MOUNTAIN LN	40 A5
ENGLEWOOD RD	80 D5, 80 D6, 90 A5, 90 A6, 90 B4, 90 B5, 90 C2, 90 C3, 90 C4, 90 D1, 90 D2	FLAT FENDER LN	53 F2
ENOS ST	70 F5, 70 F6	FLAT TOP CIR	38 D6, 48 D1, 48 D2
ENTERPRISE LN	21 C4	FLATIRON LN	89 F6, 90 A6, 99 F1, 100 A1
ERICKSON RD	84 B4, 84 B5, 84 B6, 84 C3, 84 C4, 84 C6, 94 B3, 94 C1, 94 C2, 94 C3	FLINTLOCK CIR	39 C3, 39 D3
ERSKINE GULCH RD	130 E5, 130 E6, 130 F5, 130 F6, 142 E1, 142 E2, 142 E3, 142 F1, 142 F2	FLORENCE PL	63 C4, 63 D3, 63 D4
ESTES CREEK RD	129 E3, 129 E4, 129 F4	FLY FISH LN	66 C3
		FOGELSONG RD	10 D4, 10 E4, 10 F4, 11 A4, 11 B4, 11 C4, 11 C5
		FOOTHILLS DR	40 A5
		FOOTHILLS RANCH LN	10 D5, 10 E5, 10 F5, 10 F6

County Road Name	Page Column Row,	County Road Name	Page Column Row,
FORBES PL	64 C5	GOLDEN GATE ST	70 C4, 70 D4
FOREST AVE	70 D6, 71 C2	GOLDEN RIDGE RD	82 B3, 82 C3
FOREST PARK LN	49 D4	GOLDEN STAR PL	72 A5
FOUR BIT PL	82 A3	GOLDENROD CT	48 C4
FOX CHASE LN	27 D4	GOOD HOPE RD	142 C3, 142 C4
FOX RUN LN	27 D4	GOTT ST	71 D2
FOX ST	70 E5, 70 F5	GRACE MOUNTAIN RD	37 D1, 37 E1
FREMONT AVE	71 C3, 71 C4	GRAND AVE	80 D1, 80 D2
FROG POND CT	42 F4	GRAND CANYON LN	107 C6, 107 D6, 119 C1, 119 D1
FRONTIER LOOP	44 C3, 44 C4, 44 C5, 44 D3, 44 D4	GRANDVIEW DR	28 B3, 70 E5, 70 F5
FROSTY MEADOWS RD	89 D4, 89 D5	GRANITE PEAK LN	64 C5, 64 D5
FRUITDALE ST	28 D4, 28 E4	GRANNY LN	43 C4
FUNSTON LN	116 A2	GREEN MOUNTAIN CT	51 A5, 51 B5
FUNSTON PL	116 A2	GREEN ST	70 D6
GALENA RD	83 A4, 83 A5, 83 A6, 83 B3, 83 B4, 83 C3, 83 D3, 83 E3, 83 F3, 84 A3, 84 B3, 84 C2, 84 C3, 84 D2, 84 E2, 92 D2, 92 E2, 92 F1, 92 F2, 93 A1, 93 A2, 93 B1	GREENFIELD LN	64 C5
GALLATIN AVE	28 B1, 28 B2	GREENS GULCH LOOP	138 B2, 138 B3, 138 C2, 138 C3, 138 C4, 138 C5, 138 D4
GARFIELD ST	43 B5	GREENWOOD ST	70 D6
GARHART LN	28 D4	GRENSTINER LN	63 E5
GATEWAY CT	39 B3	GRIER AVE	70 B6, 80 B1, 80 C1
GEORGE CT	63 E4	GRIZZLY GULCH LOOP	81 C1, 81 C2
GERANIUM RD	85 A5, 85 B4, 85 B5, 85 C4, 85 D3, 85 D4, 85 E1, 85 E2, 85 E3, 85 F1	GRIZZLY GULCH RD	81 B2, 81 C1, 81 C2
GIBSON RD	93 C2, 93 D2, 93 D3	GRIZZLY LN	117 D1
GIGEAR RD	63 E6, 63 F6	GROVE ST	80 E1, 80 F1
GILDED MOUNTAIAN LOOP	80 A3, 80 A4	GUDAT RD	112 D4, 112 E4, 112 E5, 112 F5
GILDED MOUNTAIN RD	80 A3, 80 A4, 80 B4	GUEST RANCH LOOP	129 F2, 129 F3
GILT EDGE RD	82 A5, 82 A6, 82 B4, 82 B5, 82 C4, 82 D4	GUSHURST ST	71 A5
GINTY CT	99 F2	GUY ST	71 C2
GLENDALE DR	70 C4, 70 C5, 70 C6, 80 D1	GWINN AVE	80 D1, 80 E1
GLORY LN	18 C3	HABITAT CT	8 F4
GOBBLER RD	27 C3, 27 C4, 27 C5	HAGMANN LN	78 B5, 78 B6
GOLD DUST TRL	102 E2, 102 E3, 102 F3, 103 A3	HAILSTORM LN	103 D6, 103 E5, 103 E6
GOLD ST	39 A2, 70 E6, 71 C2, 80 E1, 80 E2	HALEY DR	43 B6, 43 C6, 53 B1, 53 C1
GOLDEN EAGLE PL	49 E3, 49 F3, 49 F4	HAMSTER HILL PL	39 D3
		HANN PL	102 E4, 102 E5, 102 F4
		HANNA CAMPGROUND	99 A2

County Road Name	Page Column Row,	County Road Name	Page Column Row,
HANNA RD	88 E3, 88 E4, 88 E5, 88 E6, 98 E1, 98 F1, 98 F2, 99 A2, 99 B2, 99 B3, 99 B4, 99 C4, 99 D4, 99 E2, 99 E3, 99 E4, 99 F2	HIGGINS GULCH RD	27 B6, 27 C6, 27 D5, 27 D6, 27 E5, 36 E6, 36 F5, 36 F6, 37 A5, 37 A6, 37 B1, 37 B2, 37 B3, 37 B4, 37 B5, 37 C1, 46 C6, 46 D2, 46 D3, 46 D4, 46 D5, 46 D6, 46 E1, 46 E2, 46 E5, 46 F1, 56 C1, 56 C2, 56 C3, 56 C4, 56 C5, 56 C6, 56 D1, 56 D2, 56 D3, 56 D4, 56 D5, 56 D6
HANSEN ST	42 C2	HIGGINS LN	37 B1
HARANDONA DR	28 C4, 28 D4	HIGH COUNTRY CT	101 D2
HARDIN RD	8 E4, 8 F4, 9 A4, 9 B4, 9 C4	HIGH COUNTRY LOOP	101 D2
HARDING ST	38 F2, 39 A2	HIGH COUNTRY PL	101 D2
HARDSCRABBLE PL	82 B6, 82 C6	HIGH PINES PL	115 D5
HARDY DR	28 B2	HIGH PINES RD	115 D5, 115 E5, 115 F5
HARLEY CT	70 C6	HIGH RIDGE TRL	79 A4, 79 B4
HARMONY CIR	38 C1	HIGHLAND AVE	71 C2, 80 D1
HARNEY PEAK CT	40 B5	HIGHLAND PL	80 D1
HARRISON ST	71 C3	HILL PL	93 F5, 94 B5
HARVARD ST	38 D2	HILL ST	38 B2, 38 C2, 38 D2
HATCHERY CIR	38 E3	HILLCREST ST	38 E3
HAWK CT	44 D3	HILLSIDE DR	27 E5, 27 E6, 37 E1
HAY CREEK LN	103 B2, 103 B3	HILLSVIEW RD	27 C2, 27 C3, 27 D3, 27 D4, 27 D5, 27 E5, 27 F5, 28 A5, 28 B5, 28 C5, 28 D5, 28 E5
HAY CREEK PL	103 B3	HOFFMAN LN	53 B1, 53 B2
HAY SPRINGS PL	103 A2, 103 B2, 103 B3	HOLSO RD	102 B5, 102 C5, 102 C6, 102 D5, 102 E5
HEARST AVE	80 C1, 80 C2, 80 D2	HOMESTAKE RD	25 A3, 25 B3, 25 C3, 25 D3, 25 E3, 25 F3, 26 A3, 26 B3, 26 C3, 26 D3, 26 D4, 26 E4, 26 F3, 26 F4, 27 A3, 27 A4, 27 B3, 27 C3
HEATON RD	102 C1, 102 C2, 102 D1	HONEYSUCKLE CT	39 D2
HEDGEHOG LN	81 F5, 81 F6, 82 A6, 92 A1, 92 A2, 92 A3, 92 B2, 92 B3	HOOKER ST	43 A6, 43 B6
HELEN ST	21 C4, 21 D4	HORSESHOE LN	28 C4, 28 C5
HEM FIR LN	69 B3, 69 B4	HOUSTON ST	80 D2, 80 E2
HEMLOCK CT	27 E5	HUDSON CIR	39 A2
HERITAGE AVE	70 B5, 70 B6, 70 C5, 70 C6	HUNTER RD	15 F4, 15 F5, 15 F6
HERITAGE DR	39 E4, 39 E5	ICEBOX LN	88 E3
HICKOK PL	67 C4, 67 C5	IDA GREY DR	59 C6, 59 D5, 59 D6, 59 E4, 59 E5, 59 F4, 59 F5, 69 C1, 69 D1
HIDDEN GULCH AVE	70 D3, 70 D4	IDA ST	21 D4
HIDDEN PL	89 E2	IMPRESSIVE VIEW DR	61 F5, 62 A5
HIDDEN TREASURE LN	83 B5, 83 B6		
HIDDEN VALLEY PL	28 C4		
HIDEAWAY RD	91 C2, 91 C3, 91 D3, 91 E3, 91 E4, 91 F3, 91 F4, 92 A3, 92 A4, 92 B4, 92 B5		

County Road Name	Page Column Row,	County Road Name	Page Column Row,
INDUSTRIAL DR	39 E2, 39 F2, 39 F3, 39 F4, 40 A2, 40 A3	JENNY GULCH RD	127 F6, 128 A5, 128 A6, 139 F1, 139 F2, 139 F3, 140 A2, 140 A3, 140 A4, 140 A5, 140 A6, 140 B3, 140 B4, 140 B5
INDUSTRY PL	43 B3	JENSEN RD	32 D3, 32 E3, 32 F3
INGILEIF LN	116 A2, 116 B2, 116 B3	JERRY RD	28 A3, 28 B3
INTERSTATE 90	15 A4, 15 A5, 15 B4, 15 C4, 15 D4, 15 E4, 15 F4, 16 A4, 16 B4, 16 C4, 16 D4, 16 E4, 16 E5, 16 F5, 16 F6, 17 A5, 17 A6, 17 B6, 27 A1, 27 A2, 27 B2, 27 C2, 27 D2, 27 E2, 27 F2, 28 A2, 28 B2, 28 B3, 28 C2, 28 C3, 28 D3, 28 E3, 28 E4, 28 E5, 28 F5, 28 F6, 38 F1, 38 F2, 39 A1, 39 A2, 39 B2, 39 B3, 39 C3, 39 D3, 39 D4, 39 E3, 39 E4, 39 F4, 40 A4, 40 B4, 40 C4, 40 D4, 40 E4, 40 F4, 41 A4, 41 B3, 41 B4, 41 C2, 41 C3, 41 D2, 41 E2, 41 F2, 41 F3, 42 A2, 42 A3, 42 B3, 42 C3, 42 D3, 42 D4, 42 E4, 42 F4, 43 A4, 43 B4, 43 B5, 43 C5, 43 C6, 43 D6, 43 E6, 53 C1, 53 D1, 53 E1, 53 E2, 53 F2, 54 A1, 54 A2, 54 B2, 54 B3, 54 C3, 54 C4, 54 D4, 54 D5, 54 E5	JERSEY SPRINGS LN	85 B2
IRIS AVE	80 E1, 80 E2	JESSE JAMES PL	10 E4
IRIS ST	38 D2	JIM CREEK LN	142 C4
IRON CREEK LAKE RD	66 B3, 66 C2, 66 C3, 66 D2	JOB CORPS PL	116 F5, 117 A5
IRON CREEK LOOP	66 B3, 66 C3	JOHN ST	71 C2, 71 D2
IRON HORSE LOOP	39 C3	JOHNSON LN	18 E4, 18 F4, 19 A4, 19 B4, 19 C4
IRONWOOD LN	99 E2, 99 E3	JON BOAT LN	66 C3
IRWIN AVE	70 F5, 71 A5	JONAS BLVD	38 C1, 38 C2
IVERSON FIELD RD	70 B3, 70 B4	JONES PL	81 B1
J2D LN	10 C3, 10 C4	JOSHUA LN	115 C4
JACK PINE CT	89 E2	JOURNAL CT	72 B5
JACKASS GULCH LN	78 B6, 88 C1	JULIUS ST	70 D6, 70 E6, 80 D1, 80 E1
JACKSON RD	43 C4, 43 D4, 43 E4, 43 F3, 43 F4, 44 A4, 44 B3, 44 B4, 44 C3, 44 D3, 44 E3	JUNIPER CT	89 E3
JACKSON ST	71 C3, 71 D3	JUSO RANCH RD	100 D6, 100 E6, 112 C3, 112 D1, 112 D2, 112 D3, 112 E1
JAMES DR	63 D4, 63 D5	KARIBU LN	116 A2
JAY BIRD PL	91 B2, 91 B3	KATE REYNOLDS PL	85 F3, 85 F4, 86 A3, 86 A4
JAY GULCH LN	56 D5	KAYAK LN	66 C3
JEFFERSON CT	63 E4	KELLEM LN	18 E2, 18 F2, 19 A2, 19 B2
JEFFERSON ST	71 C3, 71 D3, 80 D1, 80 D2	KELLEY SPUR RD	104 B3, 104 C3, 104 D3, 104 D4, 105 C2, 105 C3, 105 D3
JEFFERY RANCH RD	39 B5, 39 C5	KEOUGH LN	117 B2, 117 C2, 117 C3, 117 D2, 117 D3
		KERWIN LN	28 E2, 28 F2, 29 A2, 29 B2, 29 B3, 29 C3
		KILLOERN SPRINGS RD	126 D4, 126 D5, 126 E3, 126 E4, 126 E5, 126 E6, 126 F2, 126 F3, 127 A2, 127 A3, 127 B2, 138 D3, 138 D4, 138 D5, 138 E2, 138 E3, 138 E4
		KING ST	38 C2, 38 D2
		KIRK RD	71 A6, 71 B6, 80 C2, 80 D2, 80 E2, 80 F1, 80 F2, 80 F3, 81 A1, 81 A2, 81 A3, 81 B1
		KIRK VALLEY LN	80 E2
		KLONDIKE CT	70 B2
		KLONDIKE RD	70 A2, 70 B2

County Road Name	Page Column Row,	County Road Name	Page Column Row,
KNOLL RD	28 C4	LOIS ST	21 C4, 21 D4
KNOTTY PL	89 E2	LONE ELK RD	38 D5, 38 D6
KORY ALLEN ST	27 B5, 27 C5	LONE TREE LN	38 A3, 38 B3
KOSKELA RANCH LN	102 C3, 102 C4, 102 D3, 102 D4, 102 E4	LONELY BOY PL	93 A2, 93 B2
LABRADOR CREEK PL	68 C4, 68 D4	LONESTAR LN	63 D4
LAGG ST	80 D1, 80 D2	LONG DRAW RD	98 C6, 98 D6, 98 E5, 98 E6, 98 F5, 98 F6, 99 A5, 99 A6, 99 B4, 99 B5, 110 B3, 110 B4, 110 B5, 110 B6, 110 C1, 110 C2, 110 C3, 110 D1, 110 E1, 110 F1, 122 B1, 122 B2, 122 B3, 122 B4
LAIRD RD	120 A2, 120 B2, 120 B3, 120 C2, 120 C3, 120 D2	LONG STEM DR	38 F3, 39 A3
LAKEVIEW CT	63 F4	LONG VALLEY LN	67 E2
LANTERN CIR	28 C4	LOOKOUT MOUNTAIN RD	9 C2, 9 C3, 9 C4, 9 C5, 9 C6, 19 C1, 19 C2, 19 C3, 19 C4, 19 C5, 19 C6, 29 C1, 29 C2, 29 C3, 29 C4, 29 D2, 29 D4, 29 D5, 29 E5, 29 E6, 39 E1, 39 E2
LANTERN ESTATES LOOP	28 D4	LOOKOUT TRL	79 A4, 79 B4
LANTIS PL	40 C5, 40 D5	LOOKOUT VALLEY CT	28 E5, 28 E6
LAP CIRCLE RD	65 D5, 65 D6, 65 E5, 75 D1	LOOKOUT VISTA RD	29 B4, 29 B5, 29 C5, 29 D5
LARIAT CT	38 F3	LOST CAMP TRL	79 A4, 79 B3, 79 B4
LARIAT DR	38 F3	LOST GULCH RD	73 A5, 73 A6, 73 B5, 73 C2, 73 C4, 73 C5, 73 D1, 73 D2, 73 D3, 73 D4
LARKSPUR RD	62 E4, 62 E5, 62 F4, 62 F5	LOST IRISHMAN RD	79 E2, 79 E3, 80 B1, 80 B2
LARSON RD	92 E4, 92 F4, 93 A4, 93 B4, 93 B5, 93 C5, 93 C6	LOST MEADOWS	119 C5, 119 C6, 131 C1, 131 C2, 131 D2
LAST CHANCE RIDGE RD	82 B4, 82 C3, 82 C4, 82 D2, 82 D3, 82 E2	LOUIS DR	63 D4, 63 D5
LAST CHANCE TRL	78 E4, 78 F3, 78 F4, 79 A3, 79 A4	LOURIE LN	28 C3, 28 C4
LAUREL ST	43 B5, 43 B6, 53 B1	LOWER FOX ST	70 F5
LAZY HD LN	31 D2, 31 D3	LOWER MCCLELLAN ST	80 D1, 80 E1
LAZY HORSE LN	40 D6, 50 B3, 50 C3, 50 D1, 50 D2, 50 D3	LOWER MIRROR LAKE RD	15 D2, 15 E2
LEE ST	71 C2, 71 C3, 80 D2	LOWER REDWATER RD	7 D5, 7 E3, 7 E4, 7 E5, 7 E6, 7 F3, 8 A3, 17 D1, 17 E1, 17 E2
LEGACY PL	72 B2	LOWER ROPEHOUSE RD	70 E6, 70 F6, 80 E1, 80 F1
LEGAL TENDER TRL	102 F3, 103 A3	LUCKY STRIKE RD	102 F6, 103 A6, 103 B6, 103 C6, 103 D6, 103 E6, 104 A6, 104 B6, 104 C6, 115 A1, 115 B1, 115 B2, 115 C1, 115 D1, 115 E1, 115 F1, 115 F2, 116 A1, 116 A2, 116 B1, 116 B2, 116 C1, 116 C2
LEGENDS CT	63 F3	LUKE CT	41 B2
LEGENDS LN	72 B1	LYNX LN	89 F3
LEISURE ST	43 B5		
LESTER LN	28 C3		
LEVEQUE ST	21 D4		
LIBERTY LN	28 D4		
LIMESTONE RD	86 B5, 86 B6, 86 C4, 86 C5, 86 D2, 86 D3, 86 D4, 96 B1, 96 B2		
LINCOLN AVE	71 C3, 71 D3		
LINCOLN CT	63 E4		
LITTLE ELK RD	93 A2, 93 B2		
LOGAN ST	53 B1		

County Road Name	Page Column Row,	County Road Name	Page Column Row,
MAC LN	40 C1, 40 C2	MEADOW LN	27 E4, 27 E5, 27 F4, 27 F5
MADDISON LN	38 B3	MEADOW VIEW PL	120 D4, 120 D5
MADDISON PL	38 B3	MEADOWLARK CT	28 E6
MADISON ST	71 C3, 71 D3	MEDICINE MOUNTAIN LN	40 A5
MAGPIE RD	91 B2	MEIER AVE	38 D2, 38 E2, 38 E3
MAIN ST	61 D6, 61 E6, 71 B3, 71 C2, 71 C3, 71 D1, 71 D2, 71 E1	MEMORIAL LOOP	38 F3
MAINE RD	82 A2, 82 A3, 82 B2	MEMORY LN	38 F3
MAINE RIDGE LOOP	82 A2, 82 A3	MERRITT ESTES RD	130 A6, 130 B5, 130 B6, 140 E5, 140 F5, 141 A5, 141 B4, 141 B5, 141 C4, 141 D4, 141 E2, 141 E3, 141 E4, 141 F2, 142 A1, 142 A2, 142 B1
MAINE VALLEY RD	82 B2, 82 B3	MERRITT RD	54 D6, 54 E5, 54 E6, 64 C1, 64 D1, 64 E1
MAITLAND RD	40 A6, 40 B4, 40 B5, 40 B6, 49 D4, 49 D5, 49 D6, 49 E2, 49 E3, 49 E4, 49 F1, 49 F2, 50 A1, 50 A2, 50 B1, 59 D1, 59 D2, 59 D3, 59 D4, 59 E4, 59 F4, 59 F5, 60 A4, 60 A5, 60 A6, 60 B6, 70 A1, 70 A2, 70 B1, 70 B2, 70 C2, 70 D2, 70 D3, 70 E3	MERRY LN	28 C4, 28 C5
MAPLE CIR	39 D4, 39 E4	MEVERDEN ST	71 D2
MAPLE DR	39 D4, 39 E4	MICA DR	28 B5
MAPLE ST	43 B6, 53 B1	MIDNIGHT CIR	60 B5
MARTIN RD	130 A2	MILE HIGH DR	71 B6, 81 B1
MASON ST	38 C1, 38 D1	MILES COOPER CT	63 F4
MASTERS CT	63 F4	MILL CREEK RD	25 E5, 25 E6
MATTHEW ST	80 E2	MILL ST	70 E6, 80 E1, 80 E2
MATTSON LN	72 A1, 72 A2	MILLER LN	28 C4
MAURICE LN	89 F5, 89 F6	MILLER ST	71 C3
MAVERICK CT	50 B3	MILLIKEN ST	80 E2, 80 F2
MAY ST	80 D1, 80 D2	MINE ST	70 F5
MC AVOY PL	101 F4, 101 F5, 102 A4, 102 A5	MINERAL PL	28 A5, 28 A6, 38 A1
MCDERMOTT RD	40 B6, 50 B1, 50 B2	MINERS AVE	70 C6, 70 D6, 80 D1
MCGOVERN HILL RD	71 B3, 71 B4, 71 C3	MINNESOTA RIDGE RD	125 C3, 125 C4, 125 D4, 125 E4, 125 F4, 126 A4, 126 B4, 126 B5, 126 B6, 126 C6, 138 C2, 138 C3, 138 D3, 138 D4
MCGUIGAN RD	28 B3, 28 B4, 28 B5, 28 B6, 38 B1, 38 B2, 38 B3, 38 B4	MISTY LN	128 E3
MCINERNY RD	108 B5, 108 C5, 108 D5	MISTY MEADOWS RD	116 A6, 116 B5, 116 B6, 116 C5, 116 C6, 127 F1, 128 A1, 128 B1, 128 B2, 128 C1, 128 C2, 128 D2, 128 E2, 128 E3, 128 F3, 128 F4
MCKINLEY ST	71 D2	MITCHELL LN	31 B5, 31 C5
MCMASTERS DR	71 B6	MOELLER RD	26 F5, 27 A5, 27 B5, 27 C5
MCNENNY RD	6 A3, 6 A4, 6 A5, 15 F2, 15 F3, 15 F4, 16 A1, 16 A2	MOLLMAN LN	70 C1, 70 C2
MCQUILLAN ST	80 D1	MONACO PL	60 A4
MEADE ST	43 A6, 43 B6, 43 C6	MONITOR PL	69 C1, 69 D1, 69 D2
MEADOW CT	62 D5	MONROE ST	71 C3

County Road Name	Page Column Row,	County Road Name	Page Column Row,
MONTANA AVE	70 C6, 80 C1, 80 D1	N CANYON ST	28 D5, 28 E4, 28 E5, 28 E6, 38 E1, 38 E2, 38 E3
MONTE CARLO RD	60 A5, 60 B5	N FAIRGROUND LOOP	28 B3
MOON MOUNTAIN LN	61 B5, 61 C5	N GALENA ST	70 D6
MOON SHADOW CT	60 B4	N MAIN ST	28 E5, 28 E6, 38 E1, 38 E2, 38 E3
MOONLIGHT RIDGE	48 D1, 48 D2	N MERRITT PL	54 C6, 54 D6, 64 C1, 64 D1
MOONSTONE LN	27 E3	N RAINBOW RD	30 D5, 30 D6, 40 D1, 40 D2, 40 D3, 40 D4
MOOSE TRL	79 A3, 79 B3	N ROCHFORD RD	90 A2, 90 A3, 90 A4, 90 A5, 90 A6, 99 F1, 99 F2, 99 F3, 99 F4, 100 A1, 100 A2, 100 A3, 100 A4, 100 A6, 100 B4, 100 B5, 100 B6, 112 A1, 112 A2, 112 B1, 112 B2, 112 B3, 112 C3, 112 D3, 112 D4, 112 D5, 112 E5, 112 E6, 124 E1, 124 E2, 124 F2, 124 F3, 124 F4, 124 F5, 125 A4, 125 A5, 125 B5, 125 B6, 125 C6, 137 B1, 137 B2, 137 C2, 137 C3, 137 D3, 137 D4, 137 D5, 137 D6
MORNING STAR RD	60 B4, 60 B5, 60 B6, 69 F2, 70 A2, 70 B1, 70 B2	N SALE BARN RD	11 E5, 11 E6, 21 E1, 21 E2, 21 E3, 21 E4
MORNINGSIDE LN	63 D5, 63 E5	N ST JOE ST	28 D5, 28 D6, 38 D1, 38 D2, 38 D3
MORTENSEN LN	28 C5	N STONE ST	70 D6
MOSKEE RD	119 A1, 119 B1, 119 B2, 119 B3, 119 C3	N TINTON RD	38 B3, 38 B4, 38 C2, 38 C3
MOSSING LN	16 F2, 16 F3, 16 F4, 16 F5	NAHANT RD	124 F4, 124 F5, 124 F6, 136 E2, 136 E3, 136 E4, 136 E5, 136 F1, 136 F2, 136 F3
MOSSY PINE LOOP	88 E5	NASH ST	38 D1, 38 E1
MOUNTAIN CT	62 D5, 62 D6	NELLIE LN	28 D5
MOUNTAIN LION RD	80 E6, 80 F6	NEMO RD	92 B6, 92 C6, 102 B1, 102 C1, 102 D1, 102 E1, 102 E2, 102 F2, 103 A2, 103 B2, 103 B3, 103 C3, 103 C4, 103 D4, 103 E4, 103 E5, 103 F5, 104 A5, 104 B5, 104 B6, 104 C6, 116 C1, 116 C2, 116 D2, 116 D3, 116 E3, 116 E4, 116 F4, 116 F5, 117 A4, 117 A5, 117 B4, 117 B5, 117 C5, 117 D5, 117 E5, 117 E6, 117 F6, 129 E1, 129 F1, 129 F2, 129 F3, 129 F4, 129 F5, 130 A1, 130 A2, 130 A3, 130 A4, 130 A5, 130 B5, 130 B6, 130 C6, 142 B1, 142 B2, 142 C2, 142 C3, 142 D3, 142 E3, 142 E4, 142 E5, 142 F5
MOUNTAIN MEADOW DR	62 C5, 62 D5		
MOUNTAIN SHADOW LN	71 B5, 71 B6		
MOUNTAIN STREAM RD	89 E4, 89 E5, 89 F5, 89 F6, 90 A6		
MOUNTAIN VIEW DR	70 B5, 70 B6, 70 C6, 80 C1		
MOUNTAIN VIEW RD	28 B4, 28 C4		
MT MORIAH DR	71 C3, 71 D3		
MT ROOSEVELT RD	60 E5, 60 E6, 60 F5, 61 A5, 61 B5, 61 C4, 61 C5, 61 D4, 61 D5, 61 E5, 70 E1, 70 E2, 70 F1, 70 F2, 71 A2, 71 B2		
MUDDY FLATS LN	101 A3		
MULE DEER DR	89 F2, 89 F3		
MULLIGAN CT	99 E2, 99 E3		
MUSKROOT PL	62 E4, 62 F4		
MUSTANG LN	39 C2, 39 D2		
MYSTERY WAGON	61 C5		
N 3RD ST	28 D4, 28 D5, 28 D6, 28 E6, 38 D1, 38 E1, 38 E2		
N 5TH ST	28 E4, 28 E5, 28 E6, 38 E1, 38 E2, 38 E3		
N 27TH ST	39 E2, 39 E3, 39 E4		
N BLUE ST	70 D6		
N BOGUS JIM RD	141 E4, 141 F4, 141 F5, 142 A4, 142 A5, 142 B5		

County Road Name	Page Column Row,	County Road Name	Page Column Row,
NEVADA GULCH RD	79 B2, 79 C2, 79 C3, 79 D3, 79 E2, 79 E3, 79 F2, 80 A2, 80 A3, 80 B3	OLIVER ST	37 F1, 38 A1, 38 B1, 38 C1, 38 D1
NEW JERUSALEM RD	115 C4, 115 D4	OLSON LN	22 A3, 22 A4
NICKEL PL	28 C4, 28 D4	ONE HORSE RD	81 A6, 91 A1, 91 B1, 91 B2, 91 B3
NIGHTWATCH LN	72 D2	ONEIL PASS RD	120 A1, 120 A2, 120 A3, 120 B2
NOB HILL RD	38 D5	ORIOLE CT	63 E4
NOBLE GRAND LOOP	72 A5, 72 B5	ORIOLE DR	28 E6, 28 F6
NORSEMAN DR	64 C5	OUTLAW PASS	80 B6, 90 B1
NORTH AVE	28 E3, 28 E4, 28 E5, 28 E6, 38 E1	OVERLOOK PL	89 E1
NORTH ST	43 B5, 43 B6, 70 F5, 71 A5	OYSTER MOUNTAIN LN	54 B2, 54 C2, 54 C3, 54 D3, 54 D4
NORTHERN HILLS LN	17 E2	PADDLEBOAT LN	66 C3
NORTHVIEW CT	27 D2	PAHA SAPA RD	114 C2, 114 D2, 114 E2, 114 F2, 114 F3, 115 A2, 115 B2, 115 B3, 115 C3, 115 C4, 115 C5, 115 D3, 115 D4, 115 D5
OAK DR	42 E4, 42 E5, 42 F4, 42 F5, 43 A4, 43 A5	PAHKAMAA RD	100 F3, 100 F4, 100 F5, 101 A3, 101 A4, 101 A5, 101 B2, 101 B3, 101 C2
OAK LEAF PL	72 E1, 72 E2	PARADISE GULCH LN	59 F4, 60 A4, 60 B3, 60 B4
OAK LN	28 A5	PARADISE RIDGE RD	29 B1, 29 B2
OAK RIDGE RD	38 D4, 38 D5, 38 D6, 38 E4, 38 E5	PARAMOUNT DR	39 D3, 39 E3
OAK ST	21 D4, 43 A5, 43 B5, 43 B6	PARK AVE	70 E6, 70 F6
OAKBROOK RD	52 F4, 52 F5	PARK CREEK LN	84 B5, 84 B6
ODEA ST	43 B5	PARK PL	27 E5
OFFICER LN	75 D3	PARK ST	43 A6, 43 B6, 71 C2
OHIO ST	28 E6, 38 D1, 38 E1	PARKDALE AVE	70 E6, 70 F6
OLD ABE ST	70 E5, 70 F5	PARTRIDGE PL	18 C6
OLD BALDY RD	65 F2, 66 A2	PASQUE LOOP	48 A4, 48 B3, 48 B4, 48 C3, 48 C4
OLD BELLE RD	8 B4, 8 B5, 8 B6, 8 C3, 8 C4, 8 D2, 8 D3, 18 B1, 18 B2, 18 B3, 18 B4, 18 B5, 18 B6, 28 B1, 28 B2, 28 B3	PATRIOT LN	115 D2, 115 E2, 115 E3, 115 F3
OLD DUTCH LN	63 D4	PAUL ST	80 D1
OLD HIGHWAY RD	80 A6, 80 B6	PAVILION AVE	80 D2
OLD IRONHORSE RD	91 E4, 91 F4, 92 A4, 92 A5, 92 B4, 92 B5	PEACE LN	38 F3, 39 A3
OLD RAIL RD	90 C2, 90 C3	PEAK ST	80 D2, 80 E2
OLD RIDGE RD	94 B4, 94 B5, 94 C3, 94 C4, 94 C5, 94 C6, 104 B1, 104 B2, 104 B3, 104 C3, 104 C4, 104 C5, 104 D5, 104 D6, 116 D1, 116 D2	PEAK WATER TANK LN	80 E2
OLD SALT RD	113 A6, 124 E2, 124 F1, 124 F2, 125 A1	PEARL ST	71 C2
OLD SAWMILL RD	129 E2	PEARSON DR	28 C4, 28 C5
		PECK ST	71 C4
		PELL ST	43 A6

County Road Name	Page Column Row,	County Road Name	Page Column Row,
PENDO RD	50 E3, 50 F3, 51 A3, 51 B3, 51 C3, 51 D3	PRAIRIE CT	9 A5
PENNY LN	103 E5, 103 F5	PRAIRIE RIDGE RD	16 A4, 16 A5
PEORIA ST	28 D6, 28 E6	PRESIDENTS PARK LOOP	89 F2, 90 A2
PHEASANT LN	18 C6, 28 C1	PRO RODEO DR	39 B2, 39 C2, 39 C3
PHOENIX LOOP	129 E2, 129 E3	PROEHL CT	70 B1, 70 B2
PIEDMONT RD	130 A1, 130 A2, 130 B1, 130 C1, 130 D1, 130 D2, 130 E2, 130 F2	PROSPECT AVE	70 D6, 80 D1
PILLAR PEAK PL	62 E5, 62 E6	PURL ST	21 D4
PINE CONE AVE	38 D4, 38 D5, 38 D6, 38 E4, 38 E5, 38 F4	PYRITE DR	59 C5, 59 C6, 59 D5, 69 C1
PINE CONE CIR	38 E4, 38 F4	QUAIL CT	18 C5
PINE CREST DR	61 D5, 61 E5	QUARTZITE TRL	59 D5
PINE NEEDLE DR	38 E4	QUEEN LN	57 E5, 57 F5
PINE RD	27 F5, 28 A5	QUINCY ST	28 D6, 28 E6
PINE ST	43 B5, 43 B6, 53 B1, 71 C3	RADIO TOWER RD	62 D6, 72 D1, 72 D2
PINEDALE DR	38 C1, 38 C2	RAILROAD AVE	70 C6, 70 D6, 71 C2, 71 D2, 80 D1
PINTLAR AVE	28 B1	RAILROAD GRADE RD	90 D2, 90 D3, 90 E3, 90 E4, 90 F4
PIONEER LN	28 A3, 80 E2	RAIN DROP CIR	28 B4
PIONEER WAY	71 A3, 71 B3, 71 C2, 71 C3, 71 D2	RALLY RD	27 F3
PIPELINE LN	111 F2, 112 A2	RAMS HEAD PL	18 D5, 18 D6, 18 E6, 28 D1, 28 E1
PITTMAN LN	42 E2, 42 F2	RANCH K LN	116 D2
PLATEAU LOOP	44 C3, 44 D3	RANCH RD	62 B5, 62 C5
PLATINUM DR	39 D3, 39 E3	RANGE FIELD LOOP	8 F4, 8 F5, 9 A4, 9 A5, 9 B4, 9 B5
PLEASANT ST	71 C2, 71 D2	RASPBERRY GULCH PL	88 E3
PLUMA HILL RD	71 B5	RASPBERRY HEIGHTS LN	89 C3, 89 D3
POCKET GULCH AVE	70 D3, 70 D4	RAVEN PL	91 B5, 91 C5
POINTS LN	93 C4, 93 C5, 93 D4, 93 D5, 93 E5	RAVINE CT	42 E5
POLLEY DR	28 E6, 38 E1	RAWHIDE RD	44 C2, 44 C3, 44 D2, 44 E2
POLO CREEK LN	51 D3, 51 D4	RAYMOND ST	71 C2, 71 C3
POLO LOOP	51 D5, 51 D6, 51 E5, 51 E6, 61 D1, 61 E1, 61 E2	REATA PL	43 B3, 43 C3
POND RD	119 C6	RECREATION LN	28 E5
PONDEROSA DR	28 A6, 38 A1, 42 E5, 42 F4, 42 F5	RED CLIFF RD	63 E5, 63 F5, 64 C5
PONY EXPRESS LN	39 C2	RED GATE LN	118 E2, 118 E3
POTATO SPRINGS LN	108 E4, 108 E5	RED HILL LN	25 E2, 25 F2
POTTERS MILL LN	52 C4, 52 C5, 52 C6	RED HILL PL	25 C2, 25 D2, 25 E2
POWDERHORN CT	39 C3, 39 D3	RED HILL RD	15 E4, 15 E5, 15 E6, 25 C5, 25 D5, 25 E1, 25 E2, 25 E3, 25 E4, 25 E5
POWDERHOUSE TRL	80 A6, 80 B6, 80 C6, 90 C1	RED OAK CIR	39 C5
		RED ROSE LN	38 F3

County Road Name	Page Column Row,	County Road Name	Page Column Row,
REDDICK LN	31 C2, 31 D2	ROCHFORD RD	136 A5, 136 B5, 136 B6, 136 C6, 136 D6, 139 D5, 139 E5, 139 F5, 140 A5, 140 B5, 140 C5, 140 D5
REDPATH CREEK RD	68 B2, 68 C2, 68 C3, 68 C4, 68 C5, 68 D5, 68 D6, 78 D1, 78 E1	ROCHFORD RIDGE TRL	90 C5, 90 C6, 100 B3, 100 B4, 100 B5, 100 C1, 100 C2, 100 C3
REDWATER RANCH AVE	8 D3, 8 D4	ROCK ST	80 D2
REEBE RANCH ST	15 E5, 15 F5, 16 A5	ROCKLAND RD	102 B3, 102 C3, 102 D3, 102 E3, 102 E4, 102 F4
REIF LN	81 F5, 82 A4, 82 A5	ROCKY JOHNSON RD	113 C5, 113 D5, 113 D6, 125 D1, 125 D2, 125 E2, 125 F2
REILLY ST	80 E2	ROCKY LN	25 B3
REMINGTON PL	44 C5	ROCKY POINT RD	59 D5, 59 D6, 59 E5
REMUDA LN	39 C2	ROD & GUN CAMPGROUND	76 E3
RENDEZVOUS CT	64 B4	RODENHAUS AVE	71 C4
RESERVE ST	28 B2, 28 C2	RODEO ST	71 D2
RETREAT RD	120 B3	ROGERS LN	62 A6
REUNION RIDGE RD	64 B4	ROMAN RD	59 A2, 59 A3, 59 A4, 59 B2, 59 B3, 59 B4
RICHMOND AVE	80 D1, 80 D2	ROOSEVELT CT	63 E4
RICHMOND HILL RD	69 A6, 69 B2, 69 B3, 69 B4, 69 B5, 69 B6, 79 B1	ROOSEVELT ST	70 C6, 70 D6
RIDGE RD	27 D4, 27 E4, 27 E5, 27 F5, 70 C6, 70 D6	ROSE HILL LOOP	38 F3
RIDGEFIELD CT	42 C2	ROSE LN	28 C3
RIDGEFIELD LOOP	42 B2, 42 C2, 42 C3	ROSE LOOP	43 A3, 43 B3
RIDGEVIEW CT	72 E1, 72 F1	ROSE PETAL DR	38 F3, 39 A3
RIDGEWOOD TRL	80 B5, 80 B6	ROSE PL	82 B6, 82 C6, 92 C1, 92 D1
RIDLEY RD	30 D4, 30 E3, 30 E4, 30 F3, 31 A3, 31 B3, 31 C3, 31 D3	ROSEBUD AVE	80 E2
RIFLEPIT RD	95 A4, 95 A5, 95 B4, 95 B5, 95 B6, 95 C6, 107 B1, 107 C1, 107 C2, 107 C3, 107 D3, 107 D4, 107 D5, 107 D6, 107 E4, 107 E5, 119 D1, 119 D2	ROSS RD	80 E2, 80 F2
RIGGS RD	39 C4, 39 D4, 39 D5	ROSS ST	80 F2
RIMROCK LN	48 D5	ROST PL	64 C5
RIMROCK PL	48 D5, 48 D6	ROUBAIX CAMPGROUND	126 E2, 126 F1, 126 F2
RIMROCK RD	38 D6	ROUBAIX LAKE RD	115 A6, 126 A2, 126 B2, 126 C2, 126 D2, 126 E2, 126 F1, 126 F2, 127 A1
RINKER LN	108 E6, 120 E1, 120 E2	ROUBAIX LN	92 E6, 102 E1
RIO DR	28 D2, 28 E2	ROUGHLOCK FALLS RD	67 A6, 67 B6, 67 C6, 76 A4, 76 B4, 76 C4, 76 D3, 76 D4, 76 E2, 76 E3, 76 F2, 77 A1, 77 A2, 77 B1, 77 B2, 77 C1
RIVER VIEW CIR	28 B4	ROUGHLOCK LN	39 F5, 40 A5, 40 B5
RIVIERA CT	60 A5, 60 B5	ROUNDUP CIR	39 C2, 39 C3
RMC LN	10 E4, 10 F4	ROWE AVE	70 D6
ROBBERS ROOST RD	29 D3, 29 E3, 29 E4, 29 F3, 29 F4	RUBICON RD	59 C5, 59 D5
ROBIN PL	47 D1, 47 D2	RUBY FLATS LN	90 D2
ROBINS ROOST CT	63 E5		

County Road Name	Page Column Row,	County Road Name	Page Column Row,
RUBYS WAY	80 B5, 80 B6	SARAH AVE	27 F5
RUSTLER CIR	39 C3	SAWMILL LN	52 C4, 52 C5, 52 C6
RUSTY J LN	125 D5, 125 D6, 137 C2, 137 D2	SAWPIT GULCH ST	70 D4
RYAN RD	28 E5, 71 C4	SAWYER ST	80 E1, 80 E2, 80 F2
S 5TH ST	38 E3	SCALE HOUSE LN	43 A4, 43 B4, 43 B5
S 7TH ST	38 E3, 38 F3	SCENIC HILLS PL	120 E4, 120 E5
S 27TH ST	39 E4	SCENIC VIEW LN	114 C3, 114 D3
S 31ST ST	39 E4, 39 E5	SCHOEN LN	78 B5
S 32ND ST	39 E4, 39 E5	SCHOOLHOUSE GULCH RD	65 A4, 65 A5, 65 A6, 65 B5, 65 B6, 65 C5, 65 C6, 65 D6, 75 A1, 75 B1, 75 C1, 75 D1, 75 D2, 75 D3, 75 E3
S 33RD ST	39 F4, 39 F5	SCOTT AVE	27 F5
S 34TH ST	39 F4, 39 F5	SCOUT LN	21 A2
S 35TH ST	39 F5	SCRUB OAK LN	38 C5, 38 C6
S CANYON ST	38 E3, 38 F3, 38 F4	SD HIGHWAY 34	10 C1, 10 C2, 10 D2, 10 D3, 10 D4, 10 D5, 10 D6, 10 E6, 20 D1, 20 E1, 20 E2, 20 F2, 21 A2, 21 B2, 21 B3, 21 C3, 21 C4, 21 D4, 21 D5, 21 E5, 21 E6, 21 F6, 31 E1, 31 F1, 31 F2, 32 A2, 32 A3, 32 B3, 32 B4, 32 C4, 32 C5, 32 D5, 32 D6, 42 D1, 42 D2, 42 E2, 42 F2, 42 F3, 43 A2, 43 A3, 43 B3, 43 B4, 43 B5
S GALENA ST	70 D6, 80 D1	SEARLE ST	70 F5
S MAIN ST	80 C2, 80 D1, 80 D2	SEATON CIR	39 E3
S MILL ST	80 E1, 80 E2	SEDONA CT	60 B5
S RAINBOW RD	40 D4, 40 D5, 40 D6	SEIVER ST	71 C3
S RAPID CREEK RD	119 E2, 119 F2, 119 F3, 120 A2, 120 A3, 120 B3, 120 B4, 120 C4, 120 C5, 120 D5, 120 E5, 120 F5, 121 A5, 121 B4, 121 B5, 121 C3, 121 C4, 121 D3, 121 D4, 121 E4, 121 F4, 122 A4, 122 B4, 122 B5, 122 C5, 122 C6, 122 D5, 134 C1, 134 C2, 134 D2, 134 D3, 134 E3, 134 E4, 134 F4, 135 A4, 135 A5, 135 B5, 135 C4, 135 C5, 135 D4, 135 E4, 135 E5, 135 F5, 136 A5	SELBIE ST	71 C2
S STONE ST	70 D6, 80 D1	SELWAY CT	28 B1
SACRED MOUNTAIN PL	93 B2	SERENITY RIDGE PL	49 D4
SADDLE CT	44 B3, 44 C3	SHADY DRAW LN	29 D3
SADDLE HORN DR	39 C2, 39 D2	SHADY OAK PL	39 C5
SADDLE MOUNTAIN PL	89 E2	SHEEP TAIL GULCH RD	69 E3, 69 E4, 69 F3, 70 A3, 70 B3
SAGEBRUSH LN	43 B2, 43 B3	SHELTIE LN	21 A2
SALE BARN RD	21 D4, 21 E4, 21 F4, 22 A4, 22 B4, 22 B5	SHERMAN ST	43 B5, 43 C5, 71 C2, 71 C3
SAMO ST	80 E1, 80 E2	SHINE ST	71 C3
SAMPSON ST	71 D2, 71 D3, 71 E3	SHIP ROCK RD	116 A2, 116 B2, 116 B3
SAND ST	70 E6, 70 F6	SHIRT TAIL GULCH RD	61 F6, 62 A5, 62 A6, 62 B5, 72 A1
SANDSTONE HILLS DR	39 C3	SHOCKEY LN	56 D5, 56 E5
SAPPHIRE LN	27 F3, 27 F4	SHONLEY PL	63 E5

County Road Name	Page Column Row,	County Road Name	Page Column Row,
SHORT ST	70 F5	SPRING RUN RD	83 A5, 83 A6, 83 B6, 83 C6, 93 B1, 93 C1, 93 C2
SIEVER ST	70 D6, 80 E1	SPRING ST	71 D2
SIGDESTAD RD	93 D2, 93 E2	SPRINGWOOD CT	90 B1
SILVER ARROW LN	129 B2	SPRUCE DR	89 E2
SILVER CREEK RD	138 A4, 138 A5	SPRUCE GULCH CREEK RD	71 E3, 71 E4, 71 E5
SILVER QUEEN LN	83 B6, 93 B1, 93 C1	SPRUCE GULCH RD	71 E3, 71 E4, 71 F4
SILVERBROOK LN	28 C5	SPRUCE LN	28 C4
SILVERLEAF DR	39 D4	SPRUCE ST	43 B5
SIMONS PL	74 C1, 74 C2	SPUR PL	44 C3
SIX BIT LN	82 A3	ST ONGE RD	21 C4, 21 C5, 21 C6, 31 C5, 31 C6, 31 D1, 31 D2, 31 D3, 31 D4, 31 D5, 41 B4, 41 C1, 41 C2, 41 C3, 41 C4
SKVICALO PL	90 F4, 90 F5	STABLE LN	43 B2, 43 C2, 43 C3
SLEEP HOLLOW LN	112 A2, 112 B2	STAGE RUN	61 C5, 61 C6
SLEIGHRIDE LOOP	90 B2, 90 C2	STAGE STOP LN	112 C3, 112 D2, 112 D3
SMEAD AVE	80 E1	STAGEBARN CIR	28 D5
SMUGGLER LN	88 E3	STAGECOACH TRL	63 F4, 64 B4, 64 B5
SNOWBERRY LN	115 E3, 115 E4	STAMPEDE DR	39 C2, 39 C3, 39 D2
SNOWBIRD LN	77 E3	STAMPEDE RD	44 C4, 44 D3, 44 D4
SNOWCAT RD	90 D2, 90 E1, 90 E2, 90 E3	STANDPIPES DR	38 E5
SNOWSHOE RD	90 B2, 90 B3, 90 C3	STAR QUILT LN	63 E5
SNOWY BLUFFS RD	90 E2	STARLIGHT LN	63 F5, 63 F6, 64 B5, 64 B6
SNOWY PEAK LN	40 A5	STARR ST	71 C2
SOUTH DAKOTA WAY	28 C6, 28 D5, 28 D6	STARVIEW LN	101 A3, 101 B3
SOUTH FORK LN	135 A5, 135 B5	STATE ST	38 F1, 38 F2, 38 F3
SOUTH ST	43 B6, 53 B1, 53 C1	STEAMBOAT PICNIC AREA	142 D3, 142 E3
SPARK ST	80 E1, 80 E2	STEINMEYER LN	31 B6, 31 C6
SPARTA LN	89 F6, 99 F1	STEWART SLOPE CIR	79 B3, 79 B4
SPARTAN DR	38 C1, 38 C2	STEWART SLOPE RD	79 B2, 79 B3
SPARTAN LN	28 D5, 28 E5	STEWART ST	71 C3, 71 C4
SPEARFISH CANYON RD	39 A3, 39 A4	STING ST	28 C6, 28 D6, 38 C1
SPEARFISH MOUNTAIN CT	40 B5	STOLEN KISS RD	85 E2, 85 E3, 85 F2, 85 F3, 86 A2, 86 A3
SPEARFISH MOUNTAIN LN	40 A5, 40 A6, 40 B5	STONE FLY PL	108 E4
SPIKE LN	60 D5, 60 D6, 60 E6, 70 E1	STONE GATE DR	39 B3, 39 B4
SPIRIT LN	28 E5	STONE RIDGE ST	38 C3
SPIRIT MOUNTAIN PL	48 D1	STONE WALL LN	88 E4
SPOKANE RD	59 E4, 59 F4	STORY LN	64 B5, 64 B6
SPORTFISH LN	66 B3, 66 B4, 66 C3, 66 C4	STRAWBERRY CREEK LN	81 E5, 81 E6
SPRING CANYON RD	53 D3, 53 E3, 53 F3, 54 A3, 54 B3, 54 C3		
SPRING CREEK RD	71 C2		

County Road Name	Page Column Row,	County Road Name	Page Column Row,
STRAWBERRY HILL LN	81 E6, 81 F5, 81 F6, 91 E1, 91 E2	TERRY LN	28 C3
STRAWBERRY PICNIC AREA	92 B1, 92 B2	TERRY PEAK CT	40 B5, 40 B6
STRAWBERRYS EDGE PL	82 A4, 82 B4	TERRY PEAK LN	40 B5, 40 B6
SUGAR CREEK PL	28 C5	TERRY SUMMIT RD	79 B4, 79 B5, 79 C4, 79 C5, 79 C6, 79 D5, 79 D6, 89 C3, 89 D1, 89 D2, 89 D3, 89 D4
SUGARLOAF CT	80 B6	TETON WAY	53 B1, 53 C1
SUMMER CREEK LN	8 D3, 8 E3, 8 E4	TETRAULT RD	21 C6, 21 D6, 21 E6, 31 D1, 31 E1
SUMMIT AVE	71 C2	TETRO ROCK RD	60 B6, 60 C6, 60 D6, 70 B1, 70 B2, 70 C2, 70 D1, 70 D2, 70 E1
SUNDAY DR	59 C6, 59 D5, 59 D6	THOEN STONE RD	38 C4, 38 D3, 38 D4
SUNFLOWER CIR	62 F5	THOMAS CT	63 E4
SUNNY DAY LOOP	72 A5	THOMPSON RD	94 B3, 94 C3, 94 C4, 94 D3
SUNNY MEADOWS CT	108 D4	THOMPSON ST	43 B5
SUNNYHILL RD	70 D6, 80 D1	THORNE PL	37 E1, 37 F1
SUNNYSIDE ST	70 D3, 70 D4	THRUSH LOOP	37 C6, 37 D6, 47 D1, 47 D2
SUNRISE LN	28 B2	THUNDER LN	80 A4
SUNSET DR	38 C1, 38 C2	THUNDERBOLT CT	39 C3
SUNSET LN	40 C2	TICKELGRASS RD	62 E5
SUNSET RANCH RD	29 D3, 29 D4, 29 E3	TIGER RD	80 E5, 80 E6
SUNSET RD	80 C2, 80 D2	TIMBER GULCH RD	87 A6, 87 B5, 87 B6, 87 C4, 87 C5, 87 D4, 87 E2, 87 E3, 87 E4, 96 A2, 96 A3, 96 B2, 96 B3, 96 C2, 96 D2, 96 E2, 96 F1, 96 F2, 97 A1, 97 B1
SUNSET VISTA PL	27 B5, 27 B6	TIMBER RIDGE LN	52 A6, 52 B4, 52 B5, 52 B6, 61 F1, 62 A1
SUNSHINE DR	28 C5	TIMBERLINE RD	27 C5, 27 D5, 27 E5
SUPERIOR PL	43 C4, 43 C5	TIMBERS RD	47 D2, 47 E1, 47 E2
SWAN LN	28 D4	TIME CT	9 B5
SYLVANITE DR	59 D5, 59 D6, 59 E5, 69 C1, 69 D1, 69 D2	TIMM LN	71 B4
TAHENCALA CT	81 E2, 81 E3, 81 F3	TIMON CAMPGROUND	76 B4
TALON RD	49 E3, 49 E4	TIN CUP LN	92 A4, 92 B4
TAMMI PL	93 F3, 94 B3		
TANAGER CT	37 D5, 37 D6, 47 D1		
TANGLEWOOD PL	38 D5		
TATANKA DR	61 E5		
TAYLOR AVE	71 C3		
TAYLOR ST	71 C3		
TEDDY CT	63 E4		
TEER DR	71 B6, 81 B1		
TEPEE CREEK LN	101 F2, 102 A2		
TERMES LN	28 E5		
TERRACE ST	71 C3, 71 C4, 80 D2		
TERRAVILLE AVE	70 C5, 70 C6, 70 D5, 80 D1		
TERRY GULCH RD	79 F3, 80 A3, 80 B3		

County Road Name	Page Column Row,	County Road Name	Page Column Row,
TINTON RD	37 E5, 37 E6, 37 F4, 37 F5, 38 A4, 38 B4, 47 B6, 47 C6, 47 D2, 47 D3, 47 D5, 47 D6, 47 E1, 47 E2, 47 E3, 47 E4, 47 E5, 56 D5, 56 D6, 56 E3, 56 E4, 56 E5, 56 F2, 56 F3, 57 A2, 57 A3, 57 B1, 57 B2, 57 C1, 57 D1, 66 C5, 66 C6, 66 D1, 66 D2, 66 D3, 66 D4, 66 D5, 66 E3, 66 E4, 75 E2, 75 E3, 75 F2, 75 F3, 75 F4, 75 F5, 75 F6, 76 A2, 76 A3, 76 A4, 76 A5, 76 A6, 76 B2, 76 B6, 76 C1, 76 C2, 85 F1, 85 F4, 85 F5, 85 F6, 86 A1, 86 A3, 86 A4, 86 A5, 86 A6, 86 B1, 86 B2, 86 B3, 95 F1, 95 F2, 95 F3, 96 A1, 96 A2, 96 A3, 96 A4, 96 B4, 96 B5, 96 B6, 96 C6, 108 B1, 108 C1, 108 C2, 108 C3, 108 C4, 108 D4, 108 D5	TV TOWER LN	80 E1, 80 E2
		TWILIGHT DR	40 C2
		TWIN PEAKS LN	130 B5, 130 B6, 130 C5, 130 C6
		TWO BIT RD	72 A5, 72 A6, 72 B1, 72 B2, 72 B3, 72 B4, 72 B5, 72 C2, 72 C3, 82 A2, 82 B1, 82 B2
		TWO BIT SPRINGS LOOP	81 F3, 82 A3
		TWO BIT SPRINGS RD	81 F3, 82 A2, 82 A3
		UNICORN CT	89 E3
		UNION ST	28 D5, 28 E5
		UNIVERSITY ST	28 D6, 38 D1, 38 D2
		UNKNOWN CT / PL	27 B3
		UNKNOWN LOOP	27 C4
		UNKNOWN RD	27 B3, 27 B4, 27 B5
TOBOGGAN HILL RD	59 D4	UNNAMED 10	39 D3
TOBOGGAN ST	90 B2, 90 C2	UNNAMED CT / PL	81 F5, 82 A5
TOLL LN	40 D1, 40 D2	UNNAMED CT D	63 E3
TOLLGATE LN	56 D5, 56 E5, 56 E6, 56 F6	UNNAMED LOOP C	63 E3, 63 F3
TOM CT	27 C3	UNNAMED LOOP	119 C5, 119 C6, 131 C1, 131 C2
TOM RAL DR	28 C4, 28 D4	UNNAMED RD	29 E3, 29 E4, 29 F3, 29 F4, 69 E4, 69 F4
TOMAHAWK LN	91 E2, 91 E3, 91 F2, 91 F3	UNNAMED	28 F1, 28 F2, 29 A1, 72 B3
TOWER RIDGE DR	80 C1	UPPER ADDIE ST	80 D1
TOWER VIEW PL	100 B3	UPPER MIRROR LAKE RD	15 D2, 15 D3, 15 E2, 15 E3, 15 F3
TRAILS END LN	102 E1	UPPER REDWATER RD	6 A3, 6 B3, 6 C3, 6 D3, 6 E3
TRAILSIDE LN	112 B4, 112 C4, 112 D4	UPPER ROPEHOUSE RD	70 E6, 70 F6, 80 F1
TRAMWAY RD	70 E6, 70 F6	UPPER TWO BIT RD	81 E2, 81 E3, 81 E4, 81 F4, 81 F5
TRANQUILITY LN	39 D3	UPPER VALLEY RD	28 C3, 28 C4, 28 C5
TRANSFORMER LN	112 B5, 112 C5		
TRAUTMAN PL	70 F6, 71 A6		
TRES CROSSES LN	41 A2, 41 B2, 41 C2		
TRIPLE L LOOP	39 C4		
TROUT LOOP	15 E2, 15 F2, 15 F3		
TROXELL LN	129 F3		
TROXELL ST	129 E2, 129 F2, 130 A2		
TULANE	38 D1, 38 D2		
TUMBLE WEED TRL	28 B4		
TURKEY ROOST LN	43 D2		
TURKEY TRL	79 A3, 79 A4		
TURTLE LN	40 C2, 40 D2		
TUURA LN	102 B1, 102 B2		

County Road Name	Page Column Row,	County Road Name	Page Column Row,
US HIGHWAY 14A	38 E6, 38 F4, 38 F5, 38 F6, 39 A3, 39 A4, 39 A5, 48 C4, 48 C5, 48 C6, 48 D3, 48 D4, 48 D5, 48 D6, 48 E1, 48 E2, 48 E3, 48 F1, 57 D6, 57 E4, 57 E5, 57 E6, 57 F4, 57 F5, 58 A3, 58 A4, 58 A5, 58 B2, 58 B3, 58 C1, 58 C2, 58 C3, 58 D1, 61 E6, 61 F6, 62 A6, 62 C6, 62 D6, 62 E5, 62 E6, 62 F5, 63 A5, 63 B5, 63 B6, 63 C6, 63 D5, 63 D6, 63 E5, 63 F5, 64 B5, 64 C4, 64 C5, 64 D4, 64 D5, 64 E4, 67 C4, 67 C5, 67 C6, 67 D1, 67 D3, 67 D4, 67 D6, 67 E1, 67 E2, 67 E3, 70 C4, 70 C5, 70 D4, 70 E3, 70 E4, 70 F3, 71 A3, 71 B3, 71 C2, 71 C3, 71 D2, 72 A1, 72 B1, 72 B2, 72 C1, 77 D1, 77 D2, 77 D3, 77 E3, 77 F3, 77 F4, 78 A4, 78 B4, 78 B5, 78 B6, 78 C6, 80 A4, 80 A5, 80 A6, 80 B3, 80 B4, 80 C2, 80 C3, 88 C1, 88 D1, 88 D2, 88 E2, 88 E3, 88 F3, 88 F4, 89 A3, 89 A4, 89 B4, 89 C4, 89 D4, 89 E3, 89 E4, 89 F3, 90 A1, 90 A2, 90 A3	US HIGHWAY 385	71 B5, 71 B6, 81 B1, 81 C1, 81 C2, 81 D2, 81 D3, 81 D4, 81 E4, 81 E5, 81 F5, 81 F6, 82 A5, 82 A6, 82 B6, 92 B1, 92 B4, 92 B5, 92 B6, 92 C1, 92 C2, 92 C4, 92 D2, 92 D3, 92 D4, 102 B1, 102 B2, 102 B3, 102 B4, 102 B5, 102 B6, 102 C6, 114 B1, 114 C1, 114 C2, 114 C3, 114 D3, 114 D4, 114 E4, 114 E5, 114 F5, 114 F6, 115 A5, 115 A6, 115 B6, 127 A1, 127 B1, 127 B2, 127 C2, 127 C3, 127 D3, 127 D4, 127 E4, 127 F4, 127 F5, 128 A4, 128 A5, 128 B5, 128 B6, 140 B1, 140 B2, 140 B3, 140 C3, 140 C4, 140 D4, 140 D5, 140 E5
		VACATION CT	64 B4
		VALE RD	28 C4, 28 D4
		VALHALLA DR	64 C5
		VALKYRIE WAY	64 C5
		VALLEY DR	28 B3, 28 B4
		VALLEY RANCH LN	18 B3, 18 C3, 18 D3, 18 E3
		VALLEY VIEW CIR	42 B1, 42 B2
		VANBUREN AVE	71 C3, 71 D3
US HIGHWAY 85 CROSSOVER	41 B3, 41 B4, 41 C4, 41 C5, 41 C6, 41 D6	VANOCKER CANYON RD	105 C3, 105 C4, 105 D3, 105 D4, 105 D5, 117 D1, 117 D2, 117 E2, 117 E3, 117 E4, 117 F4, 117 F5, 117 F6, 118 A4, 118 A5, 118 A6, 130 A1, 130 A2
US HIGHWAY 85	8 E3, 8 E4, 8 E5, 8 E6, 18 E1, 18 E2, 18 E3, 18 E4, 18 E5, 18 E6, 28 E1, 28 E2, 28 E3, 41 B3, 41 B4, 41 C4, 41 C5, 41 C6, 41 D6, 51 D1, 51 D2, 51 D3, 51 D4, 51 D5, 51 D6, 51 E5, 61 D1, 61 D2, 61 D3, 61 D4, 61 D5, 61 E2, 61 E3, 61 E5, 61 E6, 71 B5, 88 A5, 88 A6, 88 B4, 88 B5, 88 C4, 88 D4, 88 E3, 88 E4, 97 D4, 97 D5, 97 D6, 97 E2, 97 E3, 97 E4, 97 E6, 97 F1, 97 F2, 98 A1, 98 A2, 108 A6, 108 B5, 108 B6, 108 C5, 108 D4, 108 D5, 108 E4, 108 F3, 108 F4, 109 A3, 109 B3, 109 C3, 109 D1, 109 D2, 109 D3, 109 E2, 109 E3, 119 A5, 119 B5, 119 C1, 119 C2, 119 C3, 119 C4, 119 C5, 119 D1, 119 D2, 119 E2, 119 F1, 119 F2, 120 A1, 120 A2, 120 B1	VANTAGE CIR	29 B5
		VERDALE DR	38 C1, 38 C2
		VERMONT ST	28 D5, 28 E5
		VICTOR LOOP	43 A3, 43 B3, 43 B4
		VICTORIA LN	57 E5, 57 F5
		VIKING DR	64 C5
		VILLAGE LN	39 C3
		VINE ST	70 F5
		VISTA CT	100 B3
		VISTA HILLS PL	27 F2, 28 A2, 28 B2
		VOIGT DR	71 B6, 81 B1
		VOLIN ST	71 C2, 71 D2
		VOORHEES LN	49 F1, 50 A1
		W ADDIE ST	80 D1, 80 E1
		W COLORADO BLVD	38 E3

County Road Name	Page Column Row,	County Road Name	Page Column Row,
W DAKOTA ST	38 E3	WARREN LOOP	63 C4, 63 C5, 63 D4, 63 D5
W ELGIN ST	38 E2, 38 E3	WARREN PEAK CT	40 B6
W FAIRGROUND LOOP	28 B3	WASHINGTON LOOP	63 E4, 63 F4
W FEDERAL ST	38 E2	WASHINGTON ST	28 D5, 28 E5, 70 E5, 70 E6, 70 F5, 71 A5, 71 C3, 71 D3
W GRANT ST	38 E2	WASP RD	80 E5, 80 F4, 80 F5, 80 F6, 81 A4, 81 A5, 90 F1, 90 F2, 91 A1, 91 A2
W HIGH ST	80 D2, 80 E1	WATER ST	71 C3
W HIGHWAY 14	15 A4, 15 B4, 15 C4, 15 D4, 15 E4, 15 F4, 16 A4, 16 B4, 16 C4, 16 D4, 16 E4, 16 E5, 16 F5, 16 F6, 17 A5, 17 A6, 17 B6, 27 A1, 27 B1, 27 B2, 27 C2, 27 D2, 27 E2, 27 E3, 27 F3, 28 A3, 28 B3, 28 C3, 28 D3, 28 E3	WATER TANK HILL	61 D5
W HILL ST	80 E1	WATERWHEEL LN	116 E4
W HUDSON ST	38 E2	WEISMAN RD	21 E6, 21 F6, 22 A6, 22 B6, 22 C6, 22 D6, 23 A6, 23 B6, 23 C6, 32 A1, 32 B1, 32 C1, 32 D1, 32 E1, 32 F1, 33 A1, 33 B1, 33 C1, 33 C2, 33 C3, 33 D3, 33 E3, 33 F3, 34 A3, 34 B3
W ILLINOIS ST	38 E2	WELCOME WAY	51 A3, 51 A4
W JACKSON BLVD	38 C2, 38 D2, 38 E2	WELL PARK LN	99 A6, 99 B5, 99 B6, 110 F2, 111 A1, 111 A2, 111 B1
W KANSAS ST	38 E2	WEST ACRES CT	18 C6
W LINCOLN ST	38 E1, 38 E2	WESTVIEW DR	27 D2, 27 E2, 27 F2, 28 A2, 28 B2
W MAIN ST	70 D6, 70 E6, 80 D1, 80 E1	WESTVIEW LOOP	27 E2
W MCCLELLAN ST	80 D1, 80 E1	WEYRICH LN	43 B3, 43 B4, 43 C2, 43 C3
W MICHIGAN ST	38 E1	WHALE RD	82 B5, 82 B6
W NEVADA ST	38 E1	WHARF RD	78 D1, 78 E1, 78 F1, 79 A1, 79 B1, 79 B2
W PINE ST	38 D4, 38 E4, 38 F4	WHIPPOORWILL CT	63 E5
W RUSHMORE ST	28 D6, 28 E6	WHITE FOREST RD	80 D5, 80 E5, 80 E6, 90 E1, 90 F1, 90 F2, 91 A2, 91 B2, 91 B3
W SUMMIT ST	80 D2, 80 E1, 80 E2	WHITE GATE LN	106 A3, 106 A4
W THREE BAR CIR	61 F5, 61 F6	WHITE ST	70 E6
W WOODLAND DR	29 C6, 39 C1, 39 D1, 39 D2	WHITETAILED DR	89 E2, 89 E3, 89 F3
W WOODLAND SPRINGS RD	89 D4, 89 E4	WHITETAILED LN	27 E4
WABASH AVE	71 C4	WHITETAILED RD	38 F3
WAGON CANYON RD	75 A5, 75 A6, 75 B5, 75 C5, 75 D4, 75 D5, 75 E4, 75 E5, 75 F4, 85 A1, 85 A2, 85 B1, 85 B2	WHITETAILED TRL	79 A3, 79 B3
WAGON WHEEL DR	28 B3	WHITEWOOD CREEK RD	61 E6, 61 F3, 61 F4, 61 F5, 61 F6, 62 A2, 62 A3, 62 A4, 62 A5
WAITE GULCH RD	118 E2, 118 E3, 118 F3, 118 F4, 118 F5	WHITEWOOD HOLLOW RD	62 E5
WALL ST	70 E6, 71 C2, 80 E1	WHITEWOOD PEAK RD	62 C5, 62 D5
WALNUT PARK	28 D5		
WALNUT ST	43 B5, 71 B4, 71 C4		
WALSH ST	80 D1, 80 D2		
WAPITI RD	79 B5, 79 C5		
WARD AVE	28 B1, 28 B2		

County Road Name	Page Column Row,
WHITEWOOD SERVICE RD	43 C6, 53 C1, 53 D1, 53 E1, 53 E2, 53 F2, 53 F3, 54 B2, 54 B3, 54 C3, 54 C4, 54 D4, 54 D5, 54 E5
WHITEWOOD VALLEY RD	14 E1, 14 E2, 14 E3, 14 E4, 14 E5, 14 E6, 24 C6, 24 D5, 24 D6, 24 E1, 24 E2, 24 E3, 24 E4, 24 E5, 33 D6, 33 E5, 33 E6, 33 F3, 33 F4, 33 F5, 34 A4, 34 A5, 34 B3, 34 B4, 34 C1, 34 C2, 34 C3, 34 D1, 43 B4, 43 C3, 43 C4, 43 D1, 43 D2, 43 D3, 43 E1
WILD ROSE DR	38 F3
WILD ROSE PL	38 D5
WILD TURKEY CT	91 B1, 91 B2
WILDBERGER RD	63 F3, 63 F4, 63 F5
WILDCAT LN	98 E1
WILDERNESS LN	52 F5
WILDFLOWER LN	38 E5
WILDLIFE LN	67 D6, 77 D1
WILDWOOD DR	39 D4
WILLIAMS ST	71 B3, 71 C2, 71 C3, 71 D1, 71 D2
WILLOW DR	28 A6
WILLOW SPRINGS RD	107 A5, 107 B5, 107 C5, 107 C6, 107 D5, 107 D6
WIND ROW PL	9 A4, 9 B4
WINDMILL DR	39 C3, 39 D2, 39 D3, 39 E3
WINDSOR CT	39 D4
WINDY FLATS RD	92 E4, 92 F4, 92 F5, 93 A5
WINNER ST	72 B4
WINSELL RD	84 B6, 94 B1, 94 C1
WINTERVILLE DR	38 F3, 38 F4, 39 A3, 39 A4
WITNESS TREE CT	119 C6
WOLFF LN	125 B6, 125 C6, 137 B1, 137 C1, 137 C2
WOOD PL	112 A2
WOODBURN DR	38 C1
WOODCHUCK LN	78 B4, 78 B5
WOODLAND DR	39 D2, 39 D3
WOODLAND LOOP	39 C1
WOODS EDGE CT	39 B3
WOODVILLE LN	90 F4, 91 A4
WRANGLER DR	50 C3

County Road Name	Page Column Row,
WREN RD	47 D1, 47 D2
WYOMING CT	28 E5
YALE ST	38 D2
YANKEE ST	28 E5
YATES RD	70 F6
YELLOW CREEK RD	80 F3, 80 F4, 81 A2, 81 A3, 81 A4, 81 A5, 81 B5, 81 B6, 90 E5, 90 E6, 90 F4, 90 F5, 91 A3, 91 A4, 91 B1, 91 B2, 91 B3, 91 C2, 91 C3, 100 E1
YELLOW JACKET LN	28 D6, 38 C1, 38 D1
YELLOWSTONE PL	28 E4
YOSEMITE WAY	53 C1, 53 C2
YOU TURN LN	63 C5
YUKON WAY	53 C1, 53 C2

USFS System Roads Index
Page 166 - 181

USFS System Road	Page Row Column
017.1B	125
044.1C	92 3E, 92 4E
045.1A	92 3D, 92 3E
045.1B	92 4D
101.1	55, 65
104	75
104.1H	85
105	75, 85
105.1A	75
105.1B	75
105.1C	75
105.1D	75
105.1E	75
105.1F	75
105.1G	75
105.1H	75, 85
105.1I	75, 85
105.1J	75, 85
105.1K	75, 85
106	95, 107
106.1A	95
106.1B	107
106.1C	95, 107
106.1D	107
106.1F	95
106.1G	107, 108 6A, 108 6B, 119, 120 1A, 120 1B
107	119
108.1	119
108.1A	119
108.1B	119
108.1C	119
109.1A	131
109.1B	131
117.1	120 5F, 120 6E, 120 6F, 132 1F, 132 2E, 132 2F, 132 3E, 132 4E, 132 5E, 132 5F, 132 6F
117.5Q	132 5F, 133
117.5X	133
117.5Y	133

USFS System Road	Page Row Column
117.6A	132 3E, 132 4E, 132 5E
117.6C	121, 132 2F, 133
117.6D	132 2D, 132 2E
117.7A	120 3C, 120 3D, 120 3E, 120 4E, 120 4F
117.7B	120 4E, 120 4F
117.7C	120 3D, 120 4D
117.7D	120 4D, 120 4E
117.7E	120 2F, 121
117.7F	121
117.7G	108 3F, 108 4F, 108 5F, 108 6F, 109, 120 1F, 120 2F
117.7H	109
117.7I	108 4F, 108 5E, 108 5F, 108 6E
117.7J	108 6C, 108 6D, 108 6E, 120 1C, 120 1D, 120 1E, 120 2C
117.7K	108 6E, 120 1E, 120 2E
128.1	61
128.1B	61
128.1C	61
128.1E	61
130.1	35, 45, 46 1A, 46 2A, 46 3A, 46 4A, 46 5A, 46 6A, 55, 56 1A, 56 2A, 56 3A, 56 4A, 56 5A, 56 5B, 56 5C, 56 6B, 56 6C
130.1G	56 5A, 56 6A, 56 6B
130.1I	46 5C, 46 6B, 46 6C, 56 1B, 56 1C, 56 2B, 56 3A, 56 3B
130.1J	56 1A, 56 2A, 56 3A
130.1K	45, 46 5A, 46 5B
130.1L	45, 46 4A
130.1M	45, 46 4A
130.1N	35, 45
130.1O	35
130.1P	35
130.1Q	35, 45, 46 1A
130.1R_DE	55, 56 4A, 56 5A
130.1S	55
130.1T	55, 56 4A
131.1	35, 45, 55
131.1C	35
131.1D	35

USFS System Road	Page Row Column
131.1E	45, 55
131.1F	35, 45
131.1G	35
131.2	55
131.2A	55
131.2B	55
134	37, 38 1B, 38 2B, 38 3B, 38 4A, 38 4B, 47, 56 2F, 56 3E, 56 3F, 56 4E, 56 5D, 56 5E, 56 6D, 57, 66 1D, 66 2D, 66 3D, 66 3E, 66 4D, 66 4E, 66 5C, 66 5D, 66 6C, 75, 76 1C, 76 2A, 76 2B, 76 2C, 76 3A, 76 4A, 76 5A, 76 6A, 76 6B, 85, 86 1A, 86 1B, 86 2B, 86 3A, 86 3B, 86 4A, 86 5A, 86 6A, 95, 96 1A, 96 2A, 96 3A, 96 4A, 96 4B, 96 5B, 96 6B, 96 6C, 108 1B, 108 1C, 108 2C, 108 3C, 108 4C, 108 4D, 108 5D
134.1O	37
134.1P	37, 38 5A
134.2A	37
134.2B	37, 47
134.2C	57
134.2D	37
134.2E	48 5A, 48 5B, 48 6A, 48 6B, 57, 58 1A, 58 1B, 58 2A, 58 2B
134.2F	48 6B
134.2G	48 5B, 48 6B
134.2H	57
134.2I	57
134.2K	57
134.2L	56 2D, 56 3D, 56 3E, 56 3F
134.2M	47, 48 2A
134.2O	46 6D, 56 1D, 56 2D
134.2P	56 2C, 56 2D
134.2Q	56 4D, 56 4E
134.2R	66 2E, 66 2F, 66 3D, 66 3E, 66 3F, 67
134.2S	66 2E, 66 3E, 66 4D, 66 4E, 66 5D
134.2T	56 4D, 56 4E, 56 5D
134.2U	66 3D, 66 4D
134.2V	66 4C, 66 5B, 66 5C, 66 6B, 76 1B, 76 1C, 76 2B

USFS System Road	Page Row Column
134.2W	76 2B, 76 2C, 76 3B, 76 3C, 76 3D
134.2X	76 2C, 76 2D, 76 2E
134.2Y	76 3B, 76 3C, 76 4B, 76 4C
134.2Z	37
134.3A	108 4B, 108 4C, 108 4D, 108 5C
134.3B	85, 95
134.3C	96 4B, 96 4C
134.3D	85, 86 1A, 86 2A
134.3E	96 6B, 96 6C, 96 6D, 96 6E, 108 1B, 108 1C, 108 1D, 108 1E
134.3F	96 6D, 108 1D
134.3G	96 6E, 108 1E
134.3H	108 2B, 108 3B, 108 3C
135.1A	105
135.1B	105
135.1C	117
135.1D	117
135.1F	105, 117
135.1G	105
135.1H	117
135.1I	117, 118 2A, 118 3A
135.1J	117
135.1K	105, 117
135.1M	117, 118 3A
135.1N	105
135.2I	104 2C, 104 2D, 104 2E
136	104 3B, 104 3C, 104 3D, 104 4D, 105
136.1A	104 4E, 104 4F, 104 5E, 104 5F, 105
136.3A	104 2D, 104 2E, 104 2F, 104 3C, 104 3D, 104 3E, 104 3F
137.1A	105, 106 3A
140	129
140.2B	129
144	130 1A, 130 1B, 130 1C, 130 1D, 130 2A, 130 2D, 130 2E, 130 2F
144.1A	130 1B, 130 1C, 130 2B, 130 2C, 130 2D

USFS System Road	Page Row Column
144.1B	118 5B, 118 6B, 118 6C, 130 1B, 130 1C
144.1C	118 4B, 118 4C, 118 5C, 118 5D, 118 6D, 130 1C, 130 1D
144.1D	118 4D, 118 5C, 118 5D
144.1E	130 2E, 130 3E, 130 3F, 130 4F
144.1F	130 2E, 130 2F, 130 3E, 130 3F
144.1G	118 4D, 118 4E, 118 5E, 118 6E, 130 1E, 130 2E
144.1H	118 4E, 118 5E, 118 5F, 118 6F, 130 1F, 130 2F
144.1J	130 2A, 130 3A
145	130 3C, 130 3D, 130 4D, 130 4E, 130 5E, 130 5F, 130 6E, 130 6F, 142 1E, 142 1F, 142 2E, 142 2F, 142 3E
145.1A	130 5F
145.2A	130 4D, 130 4E, 130 5D, 130 5E
145.2B	130 2D, 130 3D, 130 3E, 130 4E
145.2C	130 3C, 130 4C, 130 4D
146	116 5F, 117
146.1A	116 5F, 116 6F, 117
149.1	130 6E, 130 6F, 142 1E, 142 1F, 142 2F
149.2B	142 3F
151	94 3C, 94 4B, 94 4C, 94 5B, 94 5C, 94 6C, 104 1B, 104 2B, 104 3B, 104 3C, 104 4C, 104 5C, 104 5D, 104 6D, 116 1D, 116 2D
151.2A	104 1B, 104 2A, 104 2B
151.2B	103, 104 2A, 104 2B, 104 3A
151.2C	103, 104 2B, 104 3A, 104 3B
151.2D	104 3A, 104 4A, 104 5A, 104 5B
151.2E	103, 104 4A, 104 5A
151.2F	103
151.2G	104 4B, 104 4C, 104 5B
151.2H	104 4C, 104 5C
151.2I	93, 103
151.2J	104 1B, 104 2B, 104 2C
151.2K	94 5C, 94 5D, 94 5E

USFS System Road	Page Row Column
151.2L	94 5C
151.2M	103
151.2N	93, 103
151.3A	116 1D, 116 1E, 116 2D, 116 2E
151.3B	104 6D, 104 6E, 116 1D
152	116 5C, 116 6B, 116 6C, 128 1B, 128 1C, 128 2B, 128 2C, 128 2D, 128 2E, 128 3E, 128 3F, 128 4F, 129
152.1A	116 5E, 116 5F, 116 6E, 128 1E, 128 2E, 128 3E
152.1B	128 2C
152.1C	128 2B, 128 2C
152.1D	128 2D
152.1E	116 6E, 116 6F, 128 1E, 128 1F, 128 2E, 128 2F
152.1F	128 1F, 128 2F, 129
152.2A	129
152.2B	129
152.2C	128 5F, 128 6F, 129, 141
152.2D	128 4F, 129
152.2E	128 4E, 128 4F, 129
152.2F	128 5F, 129
152.2G	129, 141
152.2H	129
152.2I	129
152.2J	129, 141
152.2K	129, 141
152.2L	141
152.2M	141
152.2N	129
152.2O	129
152.2P	129
152.2Q	129
152.2R	129
152.2S	129
152.2T	129
153	116 5B, 116 5C, 116 5D, 116 5E, 116 6A, 116 6B, 116 6C, 116 6D, 127, 128 1A, 128 1B, 128 1C

USFS System Road	Page Row Column
153.1A	116 4A, 116 4B, 116 5A, 116 5B
153.1B	116 3B, 116 4B, 116 5B
153.1D_DE	115, 116 5A
153.1E_DE	115, 116 5A
153.1F	116 5B
153.1H	116 6A, 128 1A, 128 2A, 128 2B
153.2C	116 4C, 116 4D, 116 5C, 116 5D
153.2G_DE	116 3C, 116 4C
153.2K	116 4D
155.1	104 5D, 104 5E, 104 6E, 104 6F, 116 1D, 116 1E, 116 2E, 116 2F, 116 3F, 117
155.1A	116 1F, 116 2F, 117
155.1B	104 6F, 105, 116 1F, 117
155.1C	117
155.1D	117
155.1E_DE	117
155.1F	104 5E
155.1G	116 2E, 116 2F
155.1I	116 3E, 116 3F, 117
155.1J	104 5E, 104 5F, 104 6E, 105, 116 1E
170	83, 84 2C, 84 2D, 84 2E, 84 3A, 84 3B, 84 3C
170.4A	84 2D, 84 2E, 84 3E
170.4B	84 2D
170.4C	74 6C, 84 1C, 84 1D, 84 2D
170.4D	84 2C
170.5B	83, 84 3A, 84 3B, 84 4B, 84 5B, 84 6B
170.5C	84 3B, 84 3C
170.5D	83
170.5E	83
170.5G	83, 84 3A, 84 3B
170.5H	84 1C, 84 2B, 84 2C, 84 3B
170.5I	84 2B, 84 2C
170.5J	83
170.7A	82 5D
170.7C	82 6D, 82 6E

USFS System Road	Page Row Column
171.1	74 1E, 74 1F, 74 2E, 74 2F, 74 3E, 74 3F, 74 4E, 74 4F, 74 5E, 74 6E
171.1B	74 2C, 74 2D, 74 3C, 74 3D, 74 4C, 74 4D, 74 4E
171.1F	74 2E, 74 2F, 74 3E
171.1H	64 5D, 64 5E, 64 6E, 64 6F
171.1I	64 5E
171.1J	74 3D
171.1K	74 2C
171.1L	74 2C
171.1M	74 2D
171.1N	74 2D
171.1O_DE	74 5C, 74 5D, 74 6C, 74 6D, 74 6E
171.1P	74 2D
171.1Q	74 2D
171.1R	74 2D
171.1S	74 2D
171.1U	74 4D, 74 5D
171.1V	74 3C, 74 3D
172.1	63, 73, 83
172.1A	82 1F, 83
172.1B	82 1F, 82 2F, 83
172.1C	73
172.1D	73
172.1E	73
172.1F	73
172.1G	63, 73
172.1H	73
172.1I	73
172.1J	73
172.1K	73
172.1L	73
175	107
176	53, 63
176.1A	53, 63
176.1B	53
176.1C	53
176.1D	53
176.1E	64 2B, 64 2C

USFS System Road	Page Row Column
176.1F	53
176.1H	53, 63, 64 1B, 64 2B
176.1I	63
176.2	63
177.1	95, 107
177.1A	95, 107
177.1B	107
179.1	108 1E, 108 2D, 108 2E, 108 2F, 108 3D, 108 3E, 108 3F, 109
179.1A	109
179.1B	97, 109
179.1C	109
179.1D	109
180.1C	94 2C
180.1E	94 1C, 94 1D, 94 2D, 94 3D
180.1F	83, 84 6A, 84 6B, 93, 94 1A, 94 1B, 94 1C, 94 2A
180.1G	94 2B, 94 2C
180.1H	93
180.1I	94 3D, 94 3E
183	119, 120 4A, 120 5A, 120 6A, 120 6B
183.1A	119, 131
183.1B	131
183.1C	119
186.1	59, 60 5A, 60 6A, 69
186.2	58 4A, 58 4B, 58 4C, 58 4D, 58 4E, 58 5B, 58 5C
189.2	133
189.3A	133
189.3G	133
189.4	121, 133
189.4A	133
189.4B	132 3F, 133
189.4C	133
189.4E	133
189.4F	133, 134 3A
193	114 2C, 114 2D, 114 2E, 114 2F, 114 3F, 115
193.1A	115
193.1B	115

USFS System Road	Page Row Column
193.1C	115
193.1D	114 2F, 114 3F, 115
193.1E	114 2E, 114 2F, 115
193.1F	115
193.1G	115
193.1H	114 2D, 114 2E, 114 3D, 114 3E
193.1I	114 2D, 114 3D
193.1J	114 3D
193.1K	115
195.2A	49, 50 4A, 50 4B, 50 5A
195.3A	59
196.1A	99
196.1B	99
196.1C	99
196.1D	99
198	115, 116 3A, 116 3B, 116 3C, 116 3D, 127
198.1A	127
198.1B	127, 128 2A, 128 3A
198.1C	115, 127
198.1D	127
198.1E	115, 127
198.1F	127
198.1H	127
198.1I	127
198.3A	116 3A, 116 4A, 116 4B
200.1	108 1D, 108 2D, 108 3D, 108 3E, 108 4E
200.1A	108 4D
201	141, 142 4A, 142 5A, 142 5B, 142 6B
201.2A	141, 142 2A, 142 3A
201.2B	142 5A
201.2D	141, 142 5A, 142 6A
201.2E	141
203.1	125, 126 4A, 126 4B, 126 5B, 126 6B, 126 6C, 138 1B, 138 1C, 138 2C, 138 3C, 138 3D, 138 4D
203.1C	125, 137
203.1D	125, 126 6A

USFS System Road	Page Row Column
203.1E	125, 137, 138 1A, 138 2A, 138 3A
203.1F	137, 138 3A
203.1G	138 2A
203.1H	125
203.1I	125
203.1J	125, 137
203.3A	126 4B, 126 4C, 126 5B
203.4	138 3E, 138 4E, 138 5E, 138 5F
204.1	138 3D, 138 4A, 138 4B, 138 4C, 138 4D, 138 5A, 138 5B, 138 5C
204.1A	138 3B, 138 4B, 138 4C, 138 5C
204.1B	138 5C, 138 5D, 138 6C
204.1C	138 5D, 138 6D, 138 6E
204.1D	138 5C, 138 5D, 138 6D
204.1F	138 4B, 138 5B, 138 6B, 138 6C
204.2	126 2F, 126 3E, 126 3F, 126 4D, 126 4E, 126 5D, 126 5E, 126 6E, 127, 138 1D, 138 1E, 138 2E, 138 3D, 138 3E
204.2A	127
204.2B	126 2F, 126 3F, 126 4F, 126 5F, 127
204.2D	126 3D, 126 4D, 126 4E
204.2E	126 3D
204.2F	126 5D, 126 5E
204.2G	138 3E, 138 4E, 138 4F, 139
204.2H	138 3E, 138 3F, 138 4E, 138 4F
204.2I	126 5C, 126 5D
205.1	100 4B, 100 5B
205.1A	100 5B, 100 6B, 112 1B, 112 2B
205.1B	100 5B, 100 6B
205.1C	100 6B, 112 1B
206	111, 112 5C, 112 6A, 112 6B, 112 6C, 112 6D, 112 6E, 122 3D, 122 3E, 122 3F, 122 4D, 122 5D, 123, 124 1A, 124 1B, 124 1C, 124 1D, 124 1E

USFS System Road	Page Row Column
206.1A	110 4F, 110 5E, 110 5F, 110 6E, 111, 112 5A, 112 5B, 112 6B, 122 1E, 122 2E, 122 3E, 122 3F
206.1B	112 5C, 112 5D
206.1C	112 4C, 112 5C
206.1D	112 6C, 112 6D, 124 1C, 124 1D
206.1E	124 1D, 124 2D
206.1F_DE	124 1C, 124 2C
206.1G	124 1B, 124 1C
206.1H	111
206.1J	111
206.1K	111
206.1L	111
206.1M	112 3A, 112 3B, 112 4A, 112 4B, 112 5B
206.1N	111, 112 3A, 112 4A
206.2A	112 6A, 112 6B, 124 1A, 124 1B, 124 2A, 124 2B, 124 3A, 124 3B, 124 3C, 124 3D, 124 3E, 124 4D, 124 4E
206.2B	110 4D, 110 5D, 110 5E, 110 5F, 110 6F, 111, 123
206.2C	123, 124 1A, 124 2A, 124 3A, 124 4A
206.2D	122 4D, 122 4E, 122 5E, 122 6E, 134 1E, 134 2E
206.2E_DE	122 2F, 122 3F
206.2F	110 6F, 122 1F, 122 2F, 123
206.2G	122 3E, 122 3F, 122 4E, 122 4F
206.2H	123
206.2I	110 5E, 110 6E, 122 1E
206.2J	110 4E, 110 5E
206.2L	110 4E, 110 5E
206.2M_DE	124 2A, 124 2B
206.2N	124 2B
206.2O	124 3A, 124 3B
206.2Q	124 3D, 124 3E
206.2R_DE	124 4D
206.2U	111, 123
206.2W	111, 123
207.1	99, 111, 112 1A, 112 2A

USFS System Road	Page Row Column
207.1A	100 5A, 100 6A, 111, 112 1A
207.1D	111
207.2A	99, 111
207.2B	99
207.2C	111
208.1A	141
208.1C	141
208.1D	141
208.1E	141
208.1F	141
208.1G	141
208.1H	141
208.1I	141
208.1J	141
208.1K	141
208.1L	141
208.1M	129, 130 5A, 130 6A, 130 6B
208.1N	140 3D, 140 4D, 140 4E, 140 5E
208.1O	140 4D, 140 4E, 140 5E
209	98 5E, 98 5F, 98 6C, 98 6D, 98 6E, 98 6F, 99, 110 1C, 110 1D, 110 1E, 110 1F, 110 2C, 110 3B, 110 3C, 110 4B, 110 5B, 110 6B, 122 1B, 122 2B, 122 3B, 122 4B
209.2A	97, 98 4A, 98 4B, 98 5B, 98 5C, 98 6C, 98 6D
209.2B	110 2C, 110 2D, 110 2E, 110 3E
209.2C	97, 98 4A, 98 5A, 98 6A, 98 6B, 98 6C, 110 1A, 110 1B, 110 1C, 110 2B
209.2D	109, 110 2A, 110 3A, 110 4A, 110 4B
209.2E	109, 110 3A
209.2F	97
209.2G	97, 98 6A, 109
209.2H	97, 109
209.2I	97, 109
209.2J	110 3C, 110 4C, 110 4D
209.2K	110 4B, 110 4C, 110 5C
209.2L	109

USFS System Road	Page Row Column
209.2M	110 2A, 110 2B, 110 2C, 110 3C
209.2N	110 3A, 110 3B
209.2R	98 6D, 110 1D, 110 2D
209.3A	110 5C, 110 6B, 110 6C, 110 6D, 110 6E, 122 1B, 122 1C, 122 1D, 122 1E, 122 2D, 122 2E
209.3B	110 6B, 110 6C, 122 1B, 122 2B, 122 2C, 122 2D, 122 3C, 122 3D
209.3C	109, 110 5A, 110 6A, 122 1A, 122 2A, 122 2B
209.3D	109, 110 6A, 121, 122 1A, 122 2A, 122 3A, 122 4A
209.3E	109, 121
209.3F	109, 121
209.3G	109, 110 5A
209.3H	109
209.3I	109
209.3J	110 6D, 122 1D, 122 2D
211.1	88 5C, 88 6C, 98 1C, 98 2C, 98 3C, 98 3D, 98 3E, 98 4D, 98 4E, 98 5D, 98 5E
211.1E	98 4F, 99
211.1F	98 2D, 98 2E, 98 3D
211.1G	98 4E, 98 5E, 98 5F, 98 6E, 98 6F, 99, 110 1E, 110 1F
211.1H	98 3D, 98 3E, 98 4E
211.1I	98 2F, 98 3F, 98 4E, 98 4F, 99
211.1J	98 3E, 98 3F
211.1K	98 3F
211.1L	98 3F
211.1M	98 5D, 98 5E
211.1N	98 5D
211.1O	98 4C, 98 4D, 98 5C
211.2A	97, 98 3A, 98 3B, 98 3C, 98 4A
211.2B	88 6C, 88 6D, 98 1D, 98 2C, 98 2D
211.2C	98 2B, 98 2C
211.2D	88 6B, 98 1B, 98 2B
211.2E	98 3C, 98 4C
213.1	101
213.1A	101

USFS System Road	Page Row Column
213.1B	101
213.1C	101
213.1D	101
213.1E	101
213.1F	101
213.1G	101
213.1H	101
213.1I	101
213.1J	101
214	27, 36 5F, 36 6E, 36 6F, 37, 46 1E, 46 1F, 46 2D, 46 2E, 46 3D, 46 4D, 46 5D, 46 5E, 46 6C, 46 6D, 56 1C, 56 1D, 56 2C, 56 2D, 56 3C, 56 3D, 56 4C, 56 4D, 56 5C, 56 5D, 56 6C, 56 6D
214.1A	56 5C, 56 5D, 56 6C
214.1B	56 6B, 56 6C, 66 1B, 66 1C
214.1C	56 4B, 56 4C, 56 4D
214.1D	56 2C, 56 2D, 56 3D
214.1E	56 2C, 56 3B, 56 3C, 56 4A, 56 4B
214.1F	46 5D, 46 6D, 46 6E, 46 6F, 56 1D, 56 1E, 56 1F, 56 2F, 57
214.1G	46 5F, 46 6F, 56 1E, 56 1F, 56 2F
215.1	78 4B, 78 4C, 78 4D, 78 5B, 78 6B
216.1A	101
216.1B	101, 102 4A
216.1C	102 4A
216.2	101, 113
216.3	113
216.3A	113
216.4	112 4D, 112 4E, 112 5E, 112 5F
216.4A	112 5E
217.1	137
217.1A	137
217.1B	137
218.1	113, 114 3A, 114 4A, 114 4B, 114 4C
218.1A	113
219.1	113, 124 1F, 124 2E, 124 2F, 125

USFS System Road	Page Row Column
219.1A	113
219.1B	113
219.1C	113
219.1F	112 5F, 112 6F, 113
219.1G	125
219.1H	125
220.1	48 2F, 48 3F, 48 4F, 48 5F, 48 6E, 48 6F, 49, 58 1F, 58 2E, 58 2F, 58 3E, 58 3F
220.1A	48 2E, 48 2F, 48 3E, 48 3F
220.1B	48 3E, 48 3F
220.1C	48 4E, 48 4F, 49
220.1D	49
220.2	69, 79
222	65, 66 2A, 66 2B, 66 2C, 66 2D, 75
222.1B	66 1C, 66 2C
222.1C	55, 56 5A, 56 5B, 56 6A, 65
222.1D	55, 56 5A
222.1N	65
222.1O	65
222.1P	55
222.1Q	55
222.1R	55, 65
222.1S	55
222.1T	65
222.1U	65
222.2	66 2D, 66 2E, 66 2F, 66 3E, 67
222.2C	56 6F, 66 1F, 66 2F, 67
222.2D	57, 67
222.2E	67
222.2F	56 3F, 56 4F, 57, 67
222.2G	67
222.2H	67
222.2I	57, 67
222.2J	57
222.2K	67
222.2L	57
222.3	67, 76 2E, 76 2F, 76 3D, 76 3E, 76 4A, 76 4B, 76 4C, 76 4D, 77
222.3X	76 4B

USFS System Road	Page Row Column
223.1	76 3E, 76 4E, 76 5E, 76 6E, 86 1E, 86 1F, 86 2F, 86 3F, 87
223.1A	77, 87
224	105, 106 4A, 106 4B, 106 5B, 106 5C, 106 6C, 106 6D, 117, 118 1A, 118 1B, 118 2B, 118 2C, 118 2E, 118 3C, 118 3D, 118 3E
224.1A	105, 117, 118 1A, 118 2A, 118 2B, 118 2C, 118 3A, 118 3B, 118 3C, 118 3D
224.1B	106 4B, 106 5B, 106 5C, 118 1B, 118 2B
224.1C	118 2C
224.1D	118 1B, 118 1C, 118 2C
224.1E	118 3B
224.1F	118 2C, 118 2D
224.1G	117, 118 2A, 118 2B
224.1H	117, 118 2A, 118 2B
224.1I	118 2B
224.1Y	118 3D
225.1	66 4E, 66 4F, 66 5D, 66 5E, 67
225.1A	66 5D, 66 5E, 66 6D, 66 6E, 66 6F, 67, 76 1E, 76 1F
225.1B	76 1E, 76 2E
225.1C	76 1F
225.1D	66 5E, 66 5F, 67
225.1E	67
226.1	118 2E, 118 3E, 118 3F, 118 4F, 118 5F
226.1A_DE	118 3D, 118 3E, 118 3F, 118 4E, 118 4F
226.1B	117, 118 3A, 118 3C, 118 3D, 118 3E, 118 4A, 118 4B, 118 4C, 118 4E, 118 4F, 118 5F
226.1C	118 2F, 118 3F, 118 4F, 118 5F
226.1E	118 2E, 118 2F
227.1A	91, 101
227.1B	91
227.1C	91, 101
227.1D	101
227.1E	91, 101
227.1F	91
227.1G	91, 101
227.1I	90 5E, 90 6E

USFS System Road	Page Row Column
227.1K	90 5D
227.1L	90 5C
227.1M	90 4C, 90 4D, 90 5D
227.1N	90 4C
228.1	90 5C, 90 6C, 100 1C, 100 2C, 100 3B, 100 3C
228.1A	90 6B, 90 6C, 100 1B, 100 1C, 100 2B
228.1B	100 2C, 100 2D, 100 3C, 100 3D, 100 4C, 100 5C
228.1C	100 2C, 100 3C
228.1D	90 6C, 90 6D, 100 1C, 100 1D
229.1	101
229.1A	100 2E, 100 2F, 100 3C, 100 3D, 100 3E, 100 3F, 100 4C, 100 4D, 100 5C, 100 5D, 101
229.1B	100 3F, 101
229.1C	101
229.1D	100 2E, 100 3E, 100 3F, 100 4D, 100 4E
229.1F	100 2D, 100 2E, 100 3D
229.1G	100 2E, 100 2F
229.1H	101
229.1I	100 3C, 100 4C
231.3A	136 5F, 136 6F, 137
231.4	134 3D, 134 3E, 134 4E, 134 4F, 135, 136 5A
231.4A	135
231.5	120 1A, 120 2A, 120 2B, 120 3A, 120 3B, 120 4B, 120 4C, 120 5C, 120 5D, 120 5E, 120 5F, 121, 122 4A, 122 4B, 122 5B, 122 5C, 122 5D, 122 6C, 134 1C, 134 2C, 134 2D, 134 3D
231.5A	122 3C, 122 4C, 122 5C, 122 5D
231.5B	109, 121
231.5C	122 4B, 122 5B
231.5D	121
231.5E	121
231.5G	121
231.5H	121
231.5I	121

USFS System Road	Page Row Column	USFS System Road	Page Row Column
231.5J	122 5C, 122 5D, 122 6C, 122 6D, 134 1C, 134 1D, 134 2C, 134 2D, 134 2E, 134 2F, 134 3D, 134 3E	247.1B	92 4B
231.5K	121	247.1C	92 3A, 92 3B, 92 4A
231.5L	121	247.1E	91
231.5N	121, 122 4A	247.3B	91
231.5O	121	247.3D	90 6E, 90 6F
231.5P	121	248.1	91, 92 4A, 92 4B, 92 5A, 92 5B
231.5Q	121	248.1A	91, 92 4A, 92 4B
231.5R	121	248.1B	91, 92 4A
232.1	109, 121	248.1C	91
232.2A	109	248.1D	91
232.2B	109	248.1E	91
232.2C	109	248.2	91
233	135	248.2F	91
233.2D	134 4C, 134 4D, 134 5C, 134 5D, 134 5E, 134 5F, 134 6D, 135	248.3	90 3D, 90 3E, 90 4E, 90 4F
233.2E	134 4D, 134 4E, 134 5E	248.3A	90 3E, 90 3F, 90 4F
233.2I	134 5D, 134 5E	248.3B	90 3D
233.2J	134 5D	255	115, 126 1F, 126 2E, 126 2F, 127
233.2K	134 5D, 134 6D	255.2	126 2E
233.2M	134 3C, 134 4C	256.1A	114 5B, 114 5C, 114 6C, 114 6D, 126 1C, 126 2C, 126 2D, 126 2E
233.2N	134 3C, 134 4C	256.1B	125
233.3A	135	256.1C	114 5B, 114 5C, 114 6C, 114 6D, 114 6E, 126 1C, 126 1D, 126 1E, 126 2E
234.1	123, 124 6A, 124 6B, 135, 136 2A, 136 2B	256.1D	114 5C, 114 5D
234.1A_DE	123	256.1E	114 5B, 114 5C
234.1B	123	256.1F	114 4B, 114 5B, 114 5C
234.1C	123	256.1G	114 4C, 114 5C, 114 5D
234.1D	123	256.1H	114 4D, 114 5D, 114 5E, 114 5F
234.1E	123	256.1I	114 4A, 114 4B, 114 5B
234.1F	123, 135	256.1J	125, 126 1A
234.1G	123, 135	256.1K	113, 114 5A, 114 6A, 126 1A
237.1E	139	256.1N	114 3D, 114 4D
237.2C	139	256.1P	125
237.2D	139, 140 4A, 140 4B, 140 5A, 140 5B	256.1Q	113, 125
237.2E	139, 140 4A, 140 5A, 140 5B	256.1R	126 2D
237.2F	139	256.1S	124 2F, 124 3F, 124 4F, 125
247	91, 92 4A, 92 4B, 92 5B	256.1T	124 2F, 125
		256.1Z_DE	114 4D, 114 4E

USFS System Road	Page Row Column
259.1	124 4F, 124 5F, 124 6F, 136 1F, 136 2E, 136 2F, 136 3E, 136 3F, 136 4E, 136 5E
259.1B	136 5D, 136 5E, 136 6E
259.1C	136 5E
259.2A	124 5D, 124 5E, 124 5F
261	140 5A
261.3	139, 140 2A, 140 3A, 140 3B, 140 4A, 140 4B, 140 5B
261.3A	139
261.3B	140 4A, 140 4B
267	131, 132 4A, 132 4B, 132 5B, 132 5C
267.1A	132 3A, 132 3B, 132 3C, 132 4B, 132 4C, 132 4D, 132 5D, 132 5E
267.1B	132 4D
267.1C	119, 131
267.1D	131, 132 2A, 132 3A, 132 3B
268	131
268.1A	119, 131
268.1B	119, 131
268.2A	131
268.2B	131
268.2C	131
279.1C	132 5C, 132 6B, 132 6C
279.1D	131, 132 5A, 132 5B, 132 5C
306.1	73, 74 2B, 74 3B, 74 3C, 74 4B, 74 4C, 74 5B, 74 5C
306.3A_DE	74 5C, 74 6C, 74 6D, 74 6E, 84 1C, 84 1D, 84 1E, 84 2D, 84 2E
393.1	85
393.1C	85
393.1D	85
393.1E	85
393.1F	85, 95
393.1I	85, 95
393.1J	85
393.1K	85, 95
393.1L	85, 95
393.1M	85
393.1N	85

USFS System Road	Page Row Column
393.1O	85
393.1P	85
414.6B	103
414.6C	130 6B, 142 1B, 142 2B, 142 2C, 142 3C
414.6D	142 2B
414.6E	142 2B, 142 3B
414.6F	130 6B, 130 6C, 142 1B, 142 2B, 142 2C
414.6G	117
414.6H	117
414.6I	116 3F, 116 4F, 117
414.6J	117
414.6K	117
414.6L	142 4E
414.6M	103
414.6N	103
414.6P	102 1E, 102 1F
419	134 5A, 134 5B, 134 5C, 134 6A, 134 6B, 134 6C, 134 6D
431.1C	140 3B, 140 3C, 140 4C
431.1E	128 5A, 128 6A, 128 6B, 140 1A, 140 1B, 140 2B
431.1F	140 3C
512.1	125
512.1A	125
512.1B	125
513.1	137
513.1A	137
513.1B	137
513.1C	137
521.1	127
521.1A	127
523.1	102 5B, 102 5C, 102 5D, 102 5E, 102 6C
523.1A	102 6C, 102 6D, 114 1C, 114 1D
534.2D	93
534.2F	93
535.1	81
535.1A	81
535.1B	82 4B, 82 5A, 82 5B

USFS System Road	Page Row Column
535.1C	82 5A, 82 5B
538.1	92 2A, 92 2B, 92 3B, 92 3C, 92 3D
538.1A	92 2B, 92 3B
538.1D	92 2B, 92 2C
538.1E	91, 92 2A
538.1G	91, 92 1A, 92 2A
539	102 3B, 102 3C, 102 3D, 102 3E, 102 4E, 102 4F
539.1A	102 2B, 102 3B
539.1B	102 2D, 102 2E, 102 3B, 102 3C, 102 3D
539.1C	102 2C, 102 2D, 102 3C, 102 3D
539.1D	102 3B, 102 4B, 102 4C, 102 4D, 102 5D, 102 5E
539.1E	102 4B, 102 5B, 102 5C
539.2	102 3F, 103
539.3	103
539.3A	103
541.1	84 3C, 84 3D, 84 4D, 84 4E, 84 5E, 84 6E, 84 6F
541.1A	84 5E
541.1B	84 5D, 84 5E, 84 6C, 84 6D, 94 1D
541.1D	84 6D, 84 6E, 94 1E, 94 2D, 94 2E, 94 3E
541.1F	84 3C, 84 3D, 84 4C
541.1G	84 4C, 84 4D, 84 4E, 84 5C, 84 5D, 84 5E, 84 6C
542.1	63
542.1A	63
542.1B	63
542.1C	63
542.1D	63
542.1E	63
542.1F	63
542.1G	63
542.1H	63
542.1I	63
542.1J	63
542.1K	63
549.1	88 5E, 88 5F, 88 6F, 89

USFS System Road	Page Row Column
549.1A	88 4E, 88 4F, 88 5F, 89
549.1C	89, 99
549.1D	89
549.1E	89
549.1F	89, 99
552.1	139
552.1A	139
554.1	120 2B, 120 3B, 120 3C
554.1A	108 5B, 108 5C, 108 6B, 108 6C, 120 1B, 120 1C, 120 2B
554.1B	120 2D
554.1C	120 1B, 120 2B
555.1	108 5B, 108 5C
558.1A	102 2B, 102 3A, 102 3B
558.1B	102 2A, 102 2B, 102 3A
559.1	114 1B, 114 2B, 114 2C, 114 3C
559.1A	114 1B, 114 2B
559.1B	114 2B, 114 2C
559.1C	102 6B, 114 1B
560.1	92 4D, 92 5D
560.1A	92 5D
560.1B	92 4D, 92 5D
560.1C	92 4D
561.1	100 6D, 100 6E, 112 1D, 112 1E, 112 2D, 112 3C, 112 3D
561.1B	112 2C
561.1C	100 5E, 100 5F, 100 6E, 112 1E, 112 2D, 112 2E
561.1D	112 2D, 112 3D, 112 3E
561.1E	112 1F, 112 2E, 112 2F
561.1F	100 5D, 100 6D
562.1	92 4D, 92 4E
563.1	137
563.1A	137
563.1B	137
563.1C	137
563.1D	137
564.1	51, 61
564.1A	61
567.1	73, 83

USFS System Road	Page Row Column	USFS System Road	Page Row Column
567.1A	73	601.1A	63, 73
567.1B	73, 83	616.1	127, 139
567.1C	73, 83	616.1A	139
567.1D	73	616.1B	139
567.1E	83	616.1C	139
567.1F	73	616.1D	139
567.1G	73	616.1E	127, 139
567.1H	73	616.2A	127
567.1J	73	626.1	37, 47, 57
567.1K	73	626.1A	46 4F, 47
570.1	63	626.1B	47
570.1A	63, 73	626.1C	46 4F, 46 5F, 47
571.1	115	626.1D	46 4F, 47
571.1A	115	626.1E	47
575.1	92 4E, 92 4F, 93	626.1F	47
575.1B	92 5E, 92 5F	626.1G	47
575.1C	92 5E, 92 5F	626.1H	47, 57
575.1D	93	626.1I	37, 47
577.1	93	626.1J	37
577.1A	93	626.1K	37
577.1C	93	627.1	89
577.1D	93	627.1A	89, 99
577.1E	93	628.1	49
582.1	104 6A, 104 6B, 104 6C, 115, 116 1A, 116 1B, 116 1C, 116 2A, 116 2B, 116 2C	628.1A	49
582.1H	115, 116 3A	628.1B	49
582.1I	116 2B	628.1C	49
582.1J	116 1C, 116 2C	629.1	78 5C, 78 5D, 78 5E, 78 5F, 78 6F, 79
582.2	102 3F, 102 4F, 102 5F, 102 6F, 103, 115	629.1A	79, 88 1F, 88 2F, 89
582.2A	102 4E, 102 5E	629.1B	78 6E, 78 6F, 88 1E, 88 1F, 89
582.2B	102 4F, 103	629.1C	78 6E, 78 6F, 88 1E, 88 1F, 88 2E
582.2D	103	629.1D	88 1E
582.2E	103	629.1E	78 5E
582.2F	103	630.1	89
582.2G	103, 115	630.1A	89
582.2K	103, 115	630.1B	89
584.1	88 3E	631.1	133, 134 2A, 134 2B, 134 2C, 134 3A, 134 3B, 134 4B
588	99	631.1A	122 6B, 134 1B, 134 2B
601.1	62 5F, 62 6F, 63, 73		

USFS System Road	Page Row Column
631.1B	122 5A, 122 6A, 134 1A, 134 2A
631.1C	121, 133, 134 1A, 134 2A
631.1E	134 3A, 134 3B, 134 3C
631.2	134 4B, 134 5A, 134 5B
631.2C	133, 134 5A, 134 5B
631.2D	133
631.2F	134 3B, 134 4B
631.2G	134 4B
632.1	100 5B
633.1	65, 66 2A
633.1A	65
633.1B	65
633.1C	65, 66 2A, 66 3A
636.1	89, 90 5A
638.1	35, 45
638.1A	35
638.1B	35
639.1	46 4A, 46 4B, 46 5B, 46 5C, 46 5D, 46 6D
639.1A	36 5A, 36 5B, 36 6B, 46 1B, 46 2B, 46 3A, 46 3B, 46 4A
639.1B	46 3B
639.1C	46 2B, 46 2C, 46 2D
639.1D	46 4B, 46 4C, 46 5B, 46 5C
639.1E	46 4C, 46 4D, 46 5D
639.1F	46 1B, 46 1C, 46 1D, 46 1E, 46 2C, 46 2D
639.1G	46 1D, 46 2D
639.1H	36 6B, 36 6C, 46 1B, 46 1C
639.1I	46 3B, 46 3C, 46 3D
639.1J	46 4C, 46 5C, 46 5D
639.1K	46 4D, 46 5D
639.1L	46 1A, 46 2A, 46 2B
639.1M	36 5D, 36 6C, 36 6D, 46 1C, 46 1D
639.1N	36 5B, 36 5C, 36 6B
639.1O	36 5B, 36 5C
639.1P	36 4B, 36 5B
639.1Q	35, 36 4A, 36 5A
639.1R	46 6C, 46 6D, 56 1C, 56 1D

USFS System Road	Page Row Column
658.1	127, 139
660.1	138 2F, 138 3F, 139
660.1A	139
660.1B	139
660.1D	139
660.1E_DE	139
661	47, 48 2B, 48 2C, 48 2D, 48 3B, 48 4A, 48 4B
661.1A	47, 48 4B, 48 5A, 48 5B
663.1	127, 139
663.1A	127, 139
663.1B	127, 139
663.1C	127
663.1D	127
663.1E	127
663.1F	127, 139
664.1	127
664.1A	127
670.1	26 4E, 26 5E, 26 6C, 26 6D, 26 6E, 36 1C, 36 1D, 36 1E, 36 2C, 36 2D
670.1A	26 6C
678.1	117, 129
678.1A	129
678.1C	129
678.1D	117, 129
678.1E	129
678.2B	129
679.1	142 5B, 142 5C, 142 5D, 142 5E, 142 5F
679.1A	142 5C
679.1C	142 5F, 142 6E, 142 6F
679.1D	142 5F, 142 6F
679.1E	142 5C, 142 6C, 142 6D, 142 6E
688.1	113, 114 5A, 114 6A, 114 6B, 126 1A, 126 1B
688.1A	113, 114 4A, 114 5A
688.1B	113
699.1	62 3E, 62 3F, 63
699.1A	62 2E, 62 2F, 62 3F
699.1B	62 2E, 62 2F

USFS System Road	Page Row Column
699.1C	62 2E, 62 3E, 62 3F
699.1D	62 3E, 62 4D, 62 4E
699.1E	62 3E
703.1C	106 1A, 106 1B, 106 2A, 106 3A, 106 3B
704.1	106 2B, 106 2C, 106 2D, 106 2E, 106 3D, 106 3E, 106 4D, 106 4E, 106 5E, 118 1D, 118 1E, 118 2E
704.1A	106 3C, 106 4C, 106 4D
704.1B	106 4C, 106 4D, 106 5D, 106 6D, 118 1D, 118 2D
704.1C	106 3E, 106 4E, 106 4F
704.1E	118 1E, 118 2E
704.1F	118 2D
704.1G	106 4B, 106 4C, 106 5C, 106 5D, 118 1B, 118 1C, 118 2C, 118 2D
704.1H	106 3E, 106 4E
705.1	114 5F, 114 6F, 115
705.1A	114 3E, 114 3F, 114 4F, 114 5F, 115
705.1B	115
705.1C	114 4F, 115
705.1D	114 3E, 114 4E, 114 4F, 114 5F
705.1E	115
706.1	142 3C, 142 4C, 142 4D, 142 5D
706.1A	142 4C
706.1B	142 4C, 142 4D
707.1	90 5B, 90 5C, 90 6A, 90 6B, 90 6C, 99, 100 1A, 100 1B, 100 1C, 100 2A
707.1A	100 2A, 100 3A
730.1	128 3C, 128 4C, 128 5B, 128 5C
730.1A	128 5B
730.1B	128 2B, 128 2C, 128 3B, 128 4A, 128 4B, 128 5B
730.1C	128 4C
730.1D	128 3C, 128 4C
730.1E	128 4A, 128 5A
733	77, 87, 96 1F, 96 2A, 96 2B, 96 2C, 96 2D, 96 2E, 96 2F, 96 3A, 96 3B, 97

USFS System Road	Page Row Column
733.1A	96 2C, 96 3C, 96 3D, 96 4D, 96 4E, 96 4F, 96 5F, 97
733.1B	96 2E, 96 2F, 97
733.1C	87, 97
733.1D	87, 97
733.1E	86 6F, 96 1F
733.1F	97
733.1G	97
733.1H	86 4E, 86 4F, 86 5E, 86 6E, 86 6F, 96 1E, 96 1F
733.1I_DE	96 3B, 96 3C
733.1J_DE	96 3B, 96 3C
733.1K	97
733.1L	97
733.1M	97
733.1N	97
733.1O	97
733.1P	97
733.1Q	96 4D, 96 4E, 96 4F
733.2A	87, 88 2C, 88 3A, 88 3B, 88 3C, 88 4A
733.2B	87, 88 2A, 88 3A, 88 3B
733.2C	88 1A, 88 2A, 88 2B, 88 3A
733.2D	88 2A, 88 2B
733.2E	88 4A, 88 5A
733.2F	87
733.2G	87
733.2H	87
733.2I	87, 88 5A, 97
733.2J	87
733.2K	97
733.2L	87, 88 5A
733.2M	87
733.2N	87, 88 4A, 88 5A
733.2O	77, 87
733.2P	88 4A, 88 5A
733.3A	77, 87
733.3B	77, 78 5A
733.3C	77
733.3D	77
733.3E	77

USFS System Road	Page Row Column
734.1	76 5D, 76 5E, 76 6D, 86 1E, 86 2D, 86 2E, 86 3D, 86 4C, 86 4D, 86 5B, 86 5C, 86 6B, 96 1B, 96 2B
734.1A	96 2B
734.1B	86 6B, 96 1B
734.1C	86 4B, 86 4C
734.1D	86 5A, 86 5B
734.1E	86 4A, 86 4B, 86 5B
734.1F	86 5A, 86 5B
734.1G	86 2B, 86 2C, 86 3C, 86 3D
734.2A	76 5B, 76 5C, 76 6C, 86 1C, 86 1D, 86 2D
734.2B	76 5D, 76 6D
735.1	86 3E, 86 4E, 86 4F, 87
735.1A	86 5F, 87
735.1B	86 4D, 86 4E, 86 5C, 86 5D, 86 5E, 86 6B, 86 6C, 96 1C, 96 2B, 96 2C
735.1C	86 2E, 86 3E, 86 3F, 86 4F, 87
736.1	77, 87
736.1A	77
736.1B	77
736.1C	77
736.1D	76 5F, 77
736.1E	77
740.1	128 5D, 128 5E, 128 6C, 128 6D, 140 1D, 140 1E, 140 2C, 140 2D
740.1A	128 4D, 128 5D, 128 6D
740.1B	140 2D, 140 3D, 140 3E, 140 3F
740.1C	128 5E, 128 6E, 140 1E, 140 2E, 140 2F
740.1D	140 2E, 140 3E, 140 3F
741.1	128 5B, 128 6B, 128 6C, 140 1B, 140 2B, 140 2C, 140 3C, 140 3D, 140 3E, 140 4E
741.1A	128 5C, 128 5D, 128 6C, 140 1C, 140 1D, 140 2C
741.1B	128 5C, 128 6C
742.1	90 5A, 90 5B
758.1	92 4C
760	92 1B, 92 2B
763.1	51, 60 2F, 60 3F, 61

USFS System Road	Page Row Column
763.1A	51
763.1B	60 3E, 60 4E
763.1C	60 3D, 60 3E, 60 4E
801	55
801.2A	35
801.2F	45
801.2H	45, 55
801.3A	55
802.1	65
804	75
804.1H	85
805	85
805.3A	75
806.1	95
808.2A	119
808.2C	119
850.1E	75
875	107
875.1B	107
875.1L	107
893.1	85
893.1I	85
893.1L	85
893.1M	85
893.1N	85
893.1O	85
968.1A	131

USFS Motorized Trail Index
Page 182 - 183

Motorized Trail ID	Page Row Column,
48	60 5E, 60 5F
64	36 4D, 36 4E, 36 5D, 36 5E, 36 5F, 36 6D, 36 6E, 36 6F
64A	36 5D, 36 6D
66	66 5A, 66 6A, 76 1A, 76 1B, 76 2A
68A	108 2E, 108 2F, 108 3E, 108 3F
68B	96 6F, 108 1F
68D	108 1D, 108 1E, 108 1F, 108 2D, 108 3D, 108 3E, 108 4E
68E	108 2E, 108 2F, 108 3E
68F	108 2D, 108 2E, 108 3D, 108 3E
68G	96 4E, 96 5E, 96 6E, 96 6F
68H	96 3E, 96 3F, 96 4D, 96 4E
68J	96 4E, 96 4F, 96 5F
68K	96 4D, 96 4E, 96 5C, 96 5D, 96 6D, 108 1D
68L	96 5F, 96 6F
68N	108 1F, 108 2F
68O	108 2F, 108 3F
79	76 2C, 76 2D, 76 2E, 76 2F, 76 3B, 76 3C, 76 3D, 76 3E, 76 4B, 76 4D
79A	76 2A, 76 2B, 76 3B
79B	76 3C, 76 3D, 76 3E
80	76 4B, 76 4C, 76 4D, 76 5A, 76 5B, 76 5C, 76 5D, 76 6A, 76 6B, 76 6C, 76 6D, 86 1B, 86 1C, 86 1D, 86 2C, 86 2D
89-NH	106 1A, 106 1B, 106 2A, 106 2B, 106 3B, 106 3C, 106 4B, 106 4C, 106 5C, 106 5D, 106 6C, 106 6D, 106 6E, 118 1B, 118 1C, 118 1D, 118 2C, 118 2D, 118 3C, 118 3D, 118 3E, 140 5F, 140 6F
101L	126 2E, 126 2F
104A	80 2E, 80 2F, 80 3D, 80 3E, 80 4D, 80 4E, 80 5D, 80 5E
104L	118 3D
105L	92 1B, 92 2B
8025	48 4E, 48 4F
8038	60 2E, 60 3E, 60 3F, 60 4E
8039	60 3D, 60 3E, 60 4E

Motorized Trail ID	Page Row Column,
8042	74 2A, 74 2B, 74 3B, 74 3C, 74 4B, 74 4C, 74 5B, 74 5C, 74 6C, 84 1C, 84 2C
8043	74 5B, 74 5C, 74 6A, 74 6B, 84 1B, 84 2B
8044	74 5A, 74 5B
8045	74 5C, 74 6C
8046	84 2C, 84 2D
8047	74 5B, 74 5C, 74 6B, 74 6C, 84 1C
8049	74 2A, 74 2B, 74 3B, 74 3C, 74 4B, 74 4C, 74 5B, 74 5C
8050	66 5F, 66 6C, 66 6D, 66 6E, 66 6F, 76 1D, 76 1E, 76 1F, 76 2B, 76 2C, 76 2D, 76 3B
8051	66 5D, 66 5E, 66 5F, 66 6D, 66 6E, 76 1E
8052	66 5C, 66 5D, 66 5E, 66 6C, 76 1D, 76 2C, 76 2D
8053	66 4E, 66 4F, 66 5E
8054	66 4D, 66 4E, 66 4F, 66 5D, 66 5E
8055	66 5D
8089	118 3A, 118 3C, 118 3D, 118 3E, 118 4A, 118 4B, 118 4C, 118 5A, 118 5B, 118 6A, 118 6B, 128 4F, 128 5F, 128 6F, 130 1A, 130 1B, 130 2A, 140 1F, 140 3F, 140 4E, 140 4F, 140 5F
8100	88 2C, 88 3A, 88 3B, 88 3C, 88 4A
8105	88 4A, 88 5A
8107	88 2A, 88 3A, 88 3B
8108	88 1A, 88 2A, 88 2B, 88 3A
8109	88 2A, 88 2B
8111	88 1A, 88 2A
8112	88 1A
8113	78 5A
8144	130 2F
8150	88 5C, 88 6C, 98 1C, 98 2C, 98 3C, 98 3D, 98 3E, 98 4D, 98 4E, 98 5D, 98 5E
8151	98 3A, 98 3B, 98 3C, 98 4A, 98 4B, 98 5B, 98 5C
8152	98 3C, 98 4C
8153	98 4C, 98 4D, 98 5C, 98 6C, 98 6D

Motorized Trail ID	Page Row Column,
8154	98 6A, 98 6B, 98 6C, 110 1A, 110 1B, 110 1C, 110 2A, 110 2B, 110 3A, 110 4A, 110 4B
8155	98 5E, 98 5F, 98 6E, 98 6F, 110 1E, 110 1F
8200	138 2D, 138 2E, 138 3D, 138 3E
8201	138 2E, 138 3E, 138 3F, 138 4E, 138 4F
8202	138 3E, 138 4E, 138 4F
8203	138 2F, 138 3F
8226	138 5F, 138 6F
8250	140 4E, 140 4F, 140 5F
8257	130 5A
8275	130 1B, 130 1C, 130 2B, 130 2C, 130 2D
8276	130 2B, 130 3B, 130 3C
8277	130 3C, 130 3D, 130 4C, 130 4D, 130 4E, 130 5E, 130 5F
8279	130 6E, 130 6F, 142 1E, 142 1F, 142 2F
8280	142 3F
8288	118 5B, 118 6B, 118 6C, 130 1B, 130 1C
8289	118 4A, 118 4B, 118 4C, 118 5C, 118 5D, 118 6D, 130 1C, 130 1D
8290	118 4D, 118 4E, 118 5C, 118 5D, 118 5E, 118 6E, 130 1C, 130 1E, 130 2E
8291	118 4D, 118 4E, 118 5E, 118 5F, 118 6F, 130 1F, 130 2F
8292	118 3D, 118 3E, 118 4E, 118 4F, 118 5F
8293	118 2F, 118 3F, 118 4F, 118 5F
8575	116 5A, 116 6A, 116 6B, 126 2F, 126 3F, 126 4E, 126 4F, 126 5E, 128 1A, 128 1B, 128 2B

